

2017 Region 8 (East Central Illinois)

Human Service Transportation Plan (HSTP)



Date Adopted: December 14th 2017



CHAMPAIGN COUNTY
REGIONAL PLANNING
COMMISSION



CHAMPAIGN COUNTY
REGIONAL PLANNING
COMMISSION

REGION 8 HUMAN SERVICE TRANSPORTATION PLAN (HSTP) TECHNICAL COMMITTEE
RESOLUTION TO APPROVE THE 2017 REGION 8 (EAST CENTRAL ILLINOIS) HUMAN SERVICE
TRANSPORTATION PLAN (HSTP)

WHEREAS, it is the responsibility of the Champaign-Urbana Urbanized Area Transportation Study (CUUATS), in cooperation with the Illinois Department of Transportation (IDOT), to certify that the transportation planning process complies with all applicable Federal and State laws and regulations; and

WHEREAS, a Human Service Transportation Plan (HSTP) is required by the FAST Act; and

WHEREAS, the Region 8 HSTP was developed by CUUATS for the region consisting of Champaign, Clark, Coles, Cumberland, DeWitt, Douglas, Edgar, Macon, Moultrie, Piatt, Shelby, and Vermilion counties in Illinois, in conjunction with the Region 8 Technical and Policy Committees and stakeholders including public transit agencies, human service agencies, and the public; and

WHEREAS, the Region 8 HSTP Technical and Policy Committees participate in and oversee the planning process.

NOW, THEREFORE, BE IT RESOLVED, that the Region 8 HSTP Technical Committee approves the 2017 Region 8 (East Central Illinois) Human Service Transportation Plan (HSTP) to meet the coordination mandate stipulated by the Illinois Department of Transportation, Office of Intermodal Project Implementation (IDOT-OIPI) under the FAST Act.

Passed and approved this 14th day of December, 2017.

ATTEST: Emily R. Dobson
Region 8 HSTP Technical Committee Chair

Champaign Urbana Urbanized Area Transportation Study
A program of the Champaign County Regional Planning Commission
1776 E. Washington St, Urbana, IL 61802
P 217.328.3313 F 217.328.2426 TTY 217.384.3862 **CCRPC.ORG**





CHAMPAIGN COUNTY
REGIONAL PLANNING
COMMISSION

REGION 8 HUMAN SERVICE TRANSPORTATION PLAN (HSTP) POLICY COMMITTEE

RESOLUTION TO APPROVE THE 2017 REGION 8 (EAST CENTRAL ILLINOIS) HUMAN SERVICE TRANSPORTATION PLAN (HSTP)

WHEREAS, it is the responsibility of the Champaign-Urbana Urbanized Area Transportation Study (CUUATS), in cooperation with the Illinois Department of Transportation (IDOT), to certify that the transportation planning process complies with all applicable Federal and State laws and regulations; and

WHEREAS, a Human Service Transportation Plan (HSTP) is required by the FAST Act; and

WHEREAS, the Region 8 HSTP was developed by CUUATS for the region consisting of Champaign, Clark, Coles, Cumberland, DeWitt, Douglas, Edgar, Macon, Moultrie, Piatt, Shelby, and Vermilion counties in Illinois, in conjunction with the Region 8 Technical and Policy Committees and stakeholders including public transit agencies, human service agencies, and the public; and

WHEREAS, the Region 8 HSTP Technical and Policy Committees participate in and oversee the planning process.

NOW, THEREFORE, BE IT RESOLVED, that the Region 8 HSTP Technical Committee approves the 2017 Region 8 (East Central Illinois) Human Service Transportation Plan (HSTP) to meet the coordination mandate stipulated by the Illinois Department of Transportation, Office of Intermodal Project Implementation (IDOT-OIPI) under the FAST Act.

Passed and approved this 14th day of December, 2017.

ATTEST: 
Region 8 HSTP Policy Committee Chair

Champaign Urbana Urbanized Area Transportation Study
A program of the Champaign County Regional Planning Commission
1776 E. Washington St, Urbana, IL 61802
P 217.328.3313 F 217.328.2426 TTY 217.384.3862 CCRPC.ORG



Chapters

1. INTRODUCTION.....	1
Major Plan Components.....	4
Transportation Legislation and Funding.....	4
MAP-21.....	4
FAST Act: Current Funding.....	4
Urbanized vs. Rural Funding Eligibility	5
State Funding and Local Match.....	5
Other Transportation Funding	6
Social Security Act Title XIX –	
Medicaid Transportation Funding.....	6
Older Americans Act Title IIIB - Area Agency on Aging	
Transportation Funding.....	6
Service Contracts and Associated Human Service	
Program Funding.....	6
2. EXISTING CONDITIONS.....	9
Purpose and Mission.....	11
Policy and Technical Committees.....	12
Representation.....	12
Stakeholders.....	14
Coordination and Planning Process.....	14
Public Participation Efforts.....	15
Consumer Surveys.....	15
Study Area Demographics.....	16
Age.....	17
Population with Disabilities.....	18
Low-Income Population.....	24
Zero-Vehicle Households.....	28
Minority Populations.....	30

County Demographics.....	34
Champaign County.....	34
Clark County.....	39
Coles County.....	44
Cumberland County.....	49
DeWitt County.....	54
Douglas County.....	59
Edgar County.....	64
Macon County.....	69
Moultrie County.....	74
Piatt County.....	79
Shelby County.....	84
Vermilion County.....	89
Mobility Today.....	94
Major Trip Generators.....	94
Major Employers.....	99
Existing Transportation Services.....	104
Coordination & Successes.....	111
Regional Program of Projects (RPOP).....	115
Concerns & Opportunities.....	116
Historical Survey Results.....	116
Needs, Gaps, and Duplications.....	116
Performance Measures Regional Overview.....	118
Identified Goal (2013 HSTP).....	119
Identified Goal (2013 HSTP).....	120
Identified Goal (2013 HSTP).....	120
Identified Goal (2013 HSTP).....	121
3. FUTURE CONDITIONS.....	123
Mobility Tomorrow.....	124
Goals, Objectives, & Strategies.....	124
Performance Measures.....	
and the Annual HSTP Report Card.....	129
Funding Priorities.....	129

Appendices

4. TRANSPORTATION CONSUMER SURVEY.....	A-1
5. COORDINATION PROVIDER SURVEY.....	B-13
6. MAJOR TRIP GENERATORS.....	C-22
7. TOP EMPLOYERS.....	D-130
8. LIST OF ACRONYMS.....	E-157
9. REGIONAL PROGRAM OF PROJECTS (RPOP).....	F-159

List of Tables

Table 2-1	Technical Committee Representation.....	13
Table 2-2	Youth, Adult, and Older Adult Populations.....	17
Table 2-3	Population with at Least One Disability.....	20
Table 2-4	Population with at Least One Disability (0 to 17 Years).....	20
Table 2-5	Population with at Least One Disability (18 to 64 Years).....	21
Table 2-6	Population with at Least One Disability (65 Years +).....	21
Table 2-7	Population Living Below Poverty Level.....	24
Table 2-8	Population Living Below Poverty Level (0 to 17 Years).....	24
Table 2-9	Population Living Below Poverty Level (18 to 64 Years).....	25
Table 2-10	Population Living Below Poverty Level (65 Years +).....	25
Table 2-11	Zero Vehicle Households.....	28
Table 2-12	Hispanic/Latino Population.....	30
Table 2-13	Black/African American Population.....	32
Table 2-14	Champaign County Overall Demographics.....	34
Table 2-15	Clark County Overall Demographics.....	39
Table 2-16	Coles County Overall Demographics.....	44
Table 2-17	Cumberland County Overall Demographics.....	49
Table 2-18	DeWitt County Overall Demographics.....	54
Table 2-19	Douglas County Overall Demographics.....	59
Table 2-20	Edgar County Overall Demographics.....	64
Table 2-21	Macon County Overall Demographics.....	69
Table 2-22	Moultrie County Overall Demographics.....	74
Table 2-23	Piatt County Overall Demographics.....	79
Table 2-24	Shelby County Overall Demographics.....	84
Table 2-25	Vermilion County Overall Demographics.....	89
Table 2-26	Region 8 Transportation Providers.....	105
Table 2-27	Contracted K-12 Transportation.....	109
Table 2-28	Transportation Options for Higher Education.....	110
Table 2-29	5311 Ridership Trends.....	119
Table 2-30	5310 Ridership Trends.....	119
Table 2-31	5311 Rural Mobility Index, Trips per Hour Performance.....	121

Table 2-32	5311 Rural Mobility Index, Trips per Mile Performance.....	121
Table 2-33	5311 Rural Mobility Index, Trip Denial Rates.....	121
Table 2-34	Summary of Identified Goals and Performance Measures.....	122
Table 3-1	Implementation of Short-term Goal #1.....	125
Table 3-2	Implementation of Short-term Goal #2.....	126
Table 3-3	Implementation of Short-term Goal #3.....	127
Table 3-4	Implementation of Short-term Goal #4.....	128
Table C-1	Champaign County, Education Trip Generators.....	C-26
Table C-2	Champaign County, Medical Trip Generators.....	C-30
Table C-3	Champaign County, Public Service Trip Generators.....	C-39
Table C-4	Champaign County, Shopping Trip Generators.....	C-45
Table C-5	Champaign County, Specialty Trip Generators.....	C-48
Table C-6	Clark County, Education Trip Generators.....	C-51
Table C-7	Clark County, Medical Trip Generators.....	C-51
Table C-8	Clark County, Public Service Trip Generators.....	C-52
Table C-9	Clark County, Shopping Trip Generators.....	C-53
Table C-10	Clark County, Specialty Trip Generators.....	C-53
Table C-11	Coles County, Education Trip Generators.....	C-56
Table C-12	Coles County, Medical Trip Generators.....	C-57
Table C-13	Coles County, Public Service Trip Generators.....	C-61
Table C-14	Coles County, Shopping Trip Generators.....	C-63
Table C-15	Coles County, Specialty Trip Generators.....	C-64
Table C-16	Cumberland County, Education Trip Generators.....	C-67
Table C-17	Cumberland County, Medical Trip Generators.....	C-67
Table C-18	Cumberland County, Public Service Trip Generators.....	C-67
Table C-19	Cumberland County, Shopping Trip Generators.....	C-68
Table C-20	Cumberland County, Specialty Trip Generators.....	C-68
Table C-21	De Witt County, Education Trip Generators.....	C-71
Table C-22	De Witt County, Medical Trip Generators.....	C-71
Table C-23	Coles County, Public Service Trip Generators.....	C-72
Table C-24	De Witt County, Shopping Trip Generators.....	C-73
Table C-25	De Witt County, Specialty Trip Generators.....	C-73
Table C-26	Douglas County, Education Trip Generators.....	C-76
Table C-27	Douglas County, Medical Trip Generators.....	C-76

Table C-28 Douglas County, Public Service Trip Generators.....	C-77	Table D-2 Clark County, Top Employers.....	D-134
Table C-29 Douglas County, Shopping Trip Generators.....	C-78	Table D-3 Coles County, Top Employers.....	D-136
Table C-30 Douglas County, Specialty Trip Generators.....	C-79	Table D-4 Cumberland County, Top Employers.....	D-138
Table C-31 Edgar County, Education Trip Generators.....	C-82	Table D-5 De Witt County, Top Employers.....	D-140
Table C-32 Edgar County, Medical Trip Generators.....	C-82	Table D-6 Douglas County, Top Employers.....	D-142
Table C-33 Edgar County, Public Service Trip Generators.....	C-83	Table D-7 Edgar County, Top Employers.....	D-144
Table C-34 Edgar County, Shopping Trip Generators.....	C-84	Table D-8 Macon County, Top Employers.....	D-146
Table C-35 Edgar County, Specialty Trip Generators.....	C-84	Table D-9 Moultrie County, Top Employers.....	D-148
Table C-36 Macon County, Education Trip Generators.....	C-87	Table D-10 Piatt County, Top Employers.....	D-150
Table C-37 Macon County, Medical Trip Generators.....	C-88	Table D-11 Shelby County, Top Employers.....	D-152
Table C-38 Macon County, Public Service Trip Generators.....	C-94	Table D-12 Vermilion County, Top Employers.....	D-154
Table C-39 Macon County, Shopping Trip Generators.....	C-97	Table F-1 RPOP, Capital Projects.....	F-160
Table C-40 Macon County, Specialty Trip Generators.....	C-99	Table F-2 RPOP, Operating Projects.....	F-162
Table C-41 Moultrie County, Education Trip Generators.....	C-102		
Table C-42 Moultrie County, Medical Trip Generators.....	C-102		
Table C-43 Moultrie County, Public Service Trip Generators.....	C-102		
Table C-44 Moultrie County, Shopping Trip Generators.....	C-104		
Table C-45 Moultrie County, Specialty Trip Generators.....	C-104		
Table C-46 Piatt County, Education Trip Generators.....	C-107		
Table C-47 Piatt County, Medical Trip Generators.....	C-107		
Table C-48 Piatt County, Public Service Trip Generators.....	C-108		
Table C-49 Piatt County, Shopping Trip Generators.....	C-109		
Table C-50 Piatt County, Specialty Trip Generators.....	C-109		
Table C-51 Shelby County, Education Trip Generators.....	C-112		
Table C-52 Shelby County, Medical Trip Generators.....	C-112		
Table C-53 Shelby County, Public Service Trip Generators.....	C-113		
Table C-54 Shelby County, Shopping Trip Generators.....	C-115		
Table C-55 Shelby County, Specialty Trip Generators.....	C-115		
Table C-56 Vermilion County, Education Trip Generators.....	C-119		
Table C-57 Vermilion County, Medical Trip Generators.....	C-120		
Table C-58 Vermilion County, Public Service Trip Generators.....	C-124		
Table C-59 Vermilion County, Shopping Trip Generators.....	C-127		
Table C-60 Vermilion County, Specialty Trip Generators.....	C-129		
Table D-1 Champaign County, Top Employers.....	D-132		

List of Maps

Map 1: Illinois Human Service Transportation Plan (HSTP) Regions.....	3	Map 31: Cumberland County.....	49
Map 2: Human Service Transportation Plan (HSTP) Region 8.....	11	Map 32: Cumberland County, Older Adult Population (60+).....	51
Map 3: Distribution of Older Adults (Over 60 Years).....	19	Map 33: Cumberland County, Households with an Occupant with a Disability.....	51
Map 4: Households with an Occupant with a Disability.....	22	Map 34: Cumberland County, Households with Low Income.....	52
Map 5: Distribution of Households Below the Poverty Level.....	27	Map 35: Cumberland County, Households without a Vehicle.....	52
Map 6: Distribution of Zero-Vehicle Households.....	29	Map 36: Cumberland County, Hispanic or Latino Population.....	53
Map 7: Distribution of Hispanic/Latino Population.....	31	Map 37: Cumberland County, Black or African American Population.....	53
Map 8: Distribution of Black/African American Population.....	33	Map 38: DeWitt County.....	54
Map 9: Champaign County.....	34	Map 39: DeWitt County, Older Adult Population (60+).....	56
Map 10: Champaign County, Older Adult Population (60+).....	36	Map 40: DeWitt County, Households with an Occupant with a Disability.....	56
Map 11: Champaign County, Households with Individuals with Disabilities.....	36	Map 41: DeWitt County, Households with Low Income.....	57
Map 12: Champaign County, Households with Low Income.....	37	Map 42: DeWitt County, Households without a Vehicle.....	57
Map 13: Champaign County, Households without a Vehicle.....	37	Map 43: DeWitt County, Hispanic or Latino Population.....	58
Map 14: Champaign County, Hispanic or Latino Population.....	38	Map 44: DeWitt County, Black or African American Population.....	58
Map 15: Champaign County, Black or African American Population.....	38	Map 45: Douglas County.....	59
Map 16: Clark County.....	39	Map 46: Douglas County, Older Adult Population (60+).....	61
Map 17: Clark County, Older Adult Population (60+).....	41	Map 47: Douglas County, Households with an Occupant with a Disability.....	61
Map 18: Clark County, Households with an Occupant with a Disability.....	41	Map 48: Douglas County, Households with Low Income.....	62
Map 19: Clark County, Households with Low Income.....	42	Map 49: Douglas County, Households without a Vehicle.....	62
Map 20: Clark County, Households without a Vehicle.....	42	Map 50: Douglas County, Hispanic or Latino Population.....	63
Map 21: Clark County, Hispanic or Latino Population.....	43	Map 51: Douglas County, Black or African American Population.....	63
Map 22: Clark County, Black or African American Population.....	43	Map 52: Edgar County.....	64
Map 23: Coles County.....	44	Map 53: Edgar County, Older Adult Population (60+).....	66
Map 24: Coles County, Older Adult Population (60+).....	46	Map 54: Edgar County, Households with an Occupant with a Disability.....	66
Map 25: Coles County, Households with an Occupant with a Disability.....	46	Map 55: Edgar County, Households with Low Income.....	67
Map 26: Coles County, Households with Low Income.....	47	Map 56: Edgar County, Households without a Vehicle.....	67
Map 27: Coles County, Households without a Vehicle.....	47	Map 57: Edgar County, Hispanic or Latino Population.....	68
Map 28: Coles County, Hispanic or Latino Population.....	48	Map 58: Edgar County, Black or African American Population.....	68
Map 29: Coles County, Black or African American Population.....	48	Map 59: Macon County.....	69
Map 30: Cumberland County.....	49	Map 60: Macon County, Older Adult Population (60+).....	71
		Map 61: Macon County, Households with an Occupant with a Disability.....	71
		Map 62: Macon County, Households with Low Income.....	72
		Map 63: Macon County, Households with a Vehicle.....	72

Map 64: Macon County, Hispanic or Latino Population.....	73	Map 97: Major Trip Generators South-East Corridor.....	98
Map 65: Macon County, Black or African American Population.....	73	Map 98: Major Employers in the North-East Corridor.....	100
Map 66: Moultrie County.....	74	Map 99: Major Employers in the North-West Corridor.....	101
Map 67: Moultrie County, Older Adult Population (60+).....	76	Map 100: Major Employers in the South-West Corridor.....	102
Map 68: Moultrie County, Households with an Occupant with a Disability.....	76	Map 101: Major Employers in the South-East Corridor.....	103
Map 69: Moultrie County, Households with Low Income.....	77	Map 102: Region 8 Rural Transit Service Areas.....	107
Map 70: Moultrie County, Households without a Vehicle.....	77	Map 103: Private Intercity Transportation.....	108
Map 71: Moultrie County, Hispanic or Latino Population.....	78	Map C-104: Champaign County.....	C-23
Map 72: Moultrie County, Black or African American Population.....	78	Map C-105: Champaign County, Champaign-Urbana-Savoy.....	C-24
Map 73: Piatt County.....	79	Map C-106: Champaign County, Mahomet-St. Joseph-Tolono-Rantoul.....	C-25
Map 74: Piatt County, Older Adult Population (60+).....	81	Map C-107: Clark County.....	C-49
Map 75: Piatt County, Households with an Occupant with a Disability.....	81	Map C-108: Clark County, Marshall-Martinsville-Casey.....	C-50
Map 76: Piatt County, Households with Low Income.....	82	Map C-109: Coles County.....	C-54
Map 77: Piatt County, Households without a Vehicle.....	82	Map C-110: Coles County, Mattoon-Charleston-Oakland.....	C-55
Map 78: Piatt County, Hispanic or Latino Population.....	83	Map C-111: Cumberland County.....	C-65
Map 79: Piatt County, Black or African American Population.....	83	Map C-112: Cumberland County, Neoga-Greenup-Toledo.....	C-66
Map 80: Shelby County.....	84	Map C-113: De Witt County.....	C-69
Map 81: Shelby County, Older Adult Population (60+).....	86	Map C-114: De Witt County, Clinton-Farmer City.....	C-70
Map 82: Shelby County, Households with an Occupant with a Disability.....	86	Map C-115: Douglas County.....	C-74
Map 83: Shelby County, Households with Low Income.....	87	Map C-116: Douglas County, Tuscola-Arcola-Villa Grove.....	C-75
Map 84: Shelby County, Households with an Occupant with a Disability.....	87	Map C-117: Edgar County.....	C-80
Map 85: Shelby County, Hispanic or Latino Population.....	88	Map C-118: Edgar County, Paris-Chrisman-Kansas.....	C-81
Map 86: Shelby County, Black or African American Population.....	88	Map C-119: Macon County.....	C-85
Map 87: Vermilion County.....	89	Map C-120: Macon County, Decatur-Forsyth.....	C-86
Map 88: Vermilion County, Older Adult Population (60+).....	91	Map C-121: Moultrie County.....	C-100
Map 89: Vermilion County, Households with an Occupant with a Disability.....	91	Map C-122: Moultrie County, Sullivan-Arthur.....	C-101
Map 90: Vermilion County, Households with Low Income.....	92	Map C-123: Piatt County.....	C-105
Map 91: Vermilion County, Households without a Vehicle.....	92	Map C-124: Piatt County, Monticello.....	C-106
Map 92: Vermilion County, Hispanic or Latino Population.....	93	Map C-125: Shelby County.....	C-110
Map 93: Vermilion County, Black or African American Population.....	93	Map C-126: Shelby County, Shelbyville-Moweaqua.....	C-111
Map 94: Major Trip Generators North-East Corridor.....	95	Map C-127: Vermilion County.....	C-116
Map 95: Major Trip Generators North-West Corridor.....	96	Map C-128: Vermilion County, Westville-Georgetown- Hoopeston-Catlin.....	C-117
Map 96: Major Trip Generators South-West Corridor.....	97	Map C-129: Vermilion County, Danville.....	C-118
		Map D-130: Champaign County.....	D-131

Map D-131: Clark County.....	D-133
Map D-132: Coles County.....	D-135
Map D-133: Cumberland County.....	D-137
Map D-134: De Witt County.....	D-139
Map D-135: Douglas County.....	D-141
Map D-136: Edgar County.....	D-143
Map D-137: Macon County.....	D-145
Map D-138: Moultrie County.....	D-147
Map D-139: Piatt County.....	D-149
Map D-140: Shelby County.....	D-151
Map D-141: Vermilion County.....	D-153

1 Introduction

The Human Service Transportation Plan (HSTP) is an initiative to evaluate existing transportation services, identify the transportation needs of individuals with disabilities, older adults, and people with low incomes, and establish goals and strategies for meeting these needs in Champaign, Clark, Coles, Cumberland, DeWitt, Douglas, Edgar, Macon, Moultrie, Piatt, Shelby, and Vermilion Counties in Illinois. The HSTP program was originally instated in 2005 as part of the Safe Accountable, Flexible, Efficient Transportation Equity Act: A Legacy for Users (SAFETEA-LU), which guaranteed funding for highways, highway safety, and public transportation.

As a requirement of SAFETEA-LU, grantees under Section 5310: Enhanced Mobility of Seniors and Individuals with Disabilities, Section 5316: Job Access and Reverse Commute (JARC), and Section 5317: New Freedom Program were required to be under a “locally developed coordinated public transit human services transportation plan” (HSTP) to be eligible for transportation funding for federal fiscal year 2007 and beyond. Over the years, Sections 5316 and 5317 have been rolled into urban and rural formula grant programs, and the HSTP program has been continued by each federal transportation bill as a means of enhancing access and quality through coordination.

Each state receives Federal Transit Administration (FTA) funds for the programs subject to the HSTP coordination process, and each state is required to determine how best to meet the mandate for coordination. The Illinois Department of Transportation – Office of Intermodal Project Implementation (IDOT-OIPI), formerly the Department of Public and Intermodal Transportation (DPIT), established eleven HSTP regions (**Map 1**) and a coordinator for each. The Champaign County Regional Planning Commission (CCRPC) is the Metropolitan Planning Organization (MPO) for the Champaign-Urbana Urbanized Area. CCRPC staff is required to develop the Champaign-Urbana Urbanized Area HSTP, and facilitates the same process for HSTP Region 8.



Map 1: Illinois Human Service Transportation Plan (HSTP) Regions

Major Plan Components

The Region 8 Human Service Transportation Plan consists of six major components:

- An overview of current transportation legislation and funding;
- Public participation and the planning process;
- Existing conditions and demographics of the region;
- A view of mobility today, analyzing major trip generators, top employers, and existing transportation services within the region;
- Service coordination, gaps, unmet needs, and duplication; and
- A vision for mobility tomorrow, identifying goals and objectives for the region.

Transportation Legislation and Funding

MAP-21

On July 6th, 2012, SAFETEA-LU was replaced with the authorization of a two-year federal transportation bill named Moving Ahead for Progress in the 21st Century (MAP-21), covering federal fiscal years 2013 and 2014. MAP-21 reaffirmed the statute mandating local coordination of transportation services, and consolidated some of the funding programs affected by these requirements. Job Access and Reverse Commute (JARC), formerly Section 5316, no longer exists as a separate program, but funding for these activities is available under both Urbanized Area Formula Grants (Section 5307) and Formula Grants for Rural Areas (Section 5311); and New Freedom, formerly Section 5317, was absorbed by Section 5310. As a result, Section 5307 and Section 5311 providers were required to participate in the HSTP process. MAP-21 was originally set to expire September 30th, 2014, however five extensions allowed the bill to remain in effect until December 4th, 2015.

FAST Act: Current Funding

The five-year Fixing America's Surface Transportation Act Bill (FAST Act) for federal fiscal years 2016 through 2020 was authorized by President Obama on December 4th, 2015. The FAST Act includes roughly one billion dollars per year in increases across all transit funding streams. The FAST Act also reintroduced a Discretionary Bus and Bus Facilities Program (Section 5339), available to 5307 and 5311 recipients.

Section 5310 Changes and Continued Funding Status

Enhanced Mobility of Seniors and Individuals with Disabilities (Section 5310) provides funding for programs beyond traditional public transportation and ADA paratransit service to meet the specific needs of seniors and persons with disabilities. Section 5310 remains largely unaltered by the FAST Act. A minimum of 55% of funds must be allocated for capital projects such as the procurement of ADA accessible buses and vans, vehicle maintenance, purchase of service, computer hardware and software, etc. The other 45% of program funds may be used for other projects, such as those originally targeted by the New Freedom program: travel trainings, sidewalks, improved signage, way-finding technology, etc. The goals of Section 5310 are to maintain a safe fleet of vehicles to service transportation needs of the indicated target populations, to support the continuation and growth of existing services, and foster the growth of new services.

Funding is allocated to state Departments of Transportation (DOTs) for rural and small urban (population under 200,000) based on each state's population of the two target groups for this program. For large urbanized areas (population over 200,000), the Governor selects a designated direct recipient. In Illinois Section 5310 funding is primarily used to finance the Consolidated Vehicle Procurement (CVP) program, providing vehicles at no cost to the grantee; funded by 80% federal funds with a 20% state match. Subrecipients of these funds within Region 8 include local government authorities that operate public transit, rural mass transit districts, and private non-profit organizations.

Although Section 5310 has been largely unaltered by the FAST Act legislation, one notable provision, Section 3006 of the Act, created a discretionary “pilot program for innovative coordinated access and mobility,” which opens up funding for innovations in coordination of transportation for disadvantaged populations, Non-Emergency Medical Transportation (NEMT) services, and coordination technology such as one-call or one-click centers. This provision also calls on the federal interagency Coordinating Council on Access and Mobility (CCAM) to create and update a strategic plan on transportation coordination between federal agencies, including proposed changes to federal laws and regulations that currently hinder transportation coordination at the local level.

Section 5311 Changes and Continued Funding Status

Formula Grants for Rural Areas (Section 5311) is an FTA program that allocates funds to states for the purpose of supporting rural public transportation, defined as areas with a population under 50,000. Section 5311 has been largely unaltered by the FAST Act. The formula is based on population, square miles of service area, revenue vehicle miles, and low-income population. The objectives of Section 5311 are to provide rural residents with enhanced access to jobs, medical services, education, and other opportunities concentrated in urbanized areas; assist in the maintenance, development, improvement, and use of public transit in non-urbanized communities; encourage and facilitate the most efficient use of all transportation funds to provide passenger transportation in rural areas through the coordination of programs and services; and assist in the development of intercity bus transportation, (each state must commit no less than 15% of its annual 5311 funds to intercity bus service).

Section 5311 provides capital, planning, and operating assistance, including funding for projects previously available through JARC. Under the FAST Act, Section 5311 recipients are now able to utilize revenue from advertisement and concessions as local match, allowing for the spend-down of a larger percentage of the apportionment. In Region 8, there are currently seven rural public transportation entities that utilize Section 5311 funds.

Urbanized vs. Rural Funding Eligibility

Section 5307, Urbanized Area Formula Grants, serves the same purpose as Section 5311, but for areas with 50,000 or more residents and designated as “urbanized areas” by the United States Census Bureau. The three urbanized areas within Region 8 are Champaign-Urbana, Danville, and Decatur; all considered small urbanized areas (under 200,000 population). In these cases, FTA funds are distributed to the Governor, and apportioned to the subrecipient public transportation providers: Champaign-Urbana Mass Transit District (CUMTD), Danville Mass Transit (DMT), and Decatur Public Transit System (DPTS) respectively.

These agencies submit requisitions and coordinate vehicle purchases directly with the FTA; however, all reporting must be submitted to IDOT, and these agencies are subject to compliance reviews conducted or contracted by IDOT. JARC and New Freedom type projects must be applied for through the respective Metropolitan Planning Organization (MPO) as part of the Urbanized Area HSTP coordination process, and included in the Transportation Improvement Plan (TIP) if awarded.

In an effort to facilitate connections between Urbanized and Rural systems, Section 5311(f) Intercity Bus funding is available to rural transit providers, private motor coach, and rail providers for projects that connect rural communities with cities and opportunities to travel to further destinations.

State Funding and Local Match

The State of Illinois provides state funding for all public transportation providers, regardless of population, in the form of Downstate Operating Assistance Program (DOAP) funds. DOAP provides assistance to recipients to assist in the operation and improvement of public transportation services in the urban and rural areas of downstate Illinois. For most

INTRODUCTION

operators, DOAP is the primary source of reimbursement for operating and administrative expenses. Rural transit agencies utilize Section 5311 dollars as local match for DOAP. Another form of local match available to public transit operators is called Transportation Development Credit (TDC), formerly known as Toll Revenue Credit (TRC). These credits are distributed by the FTA to states based on actual expenditures made by state toll authorities to build and maintain critical transportation infrastructure.

Other Transportation Funding

In addition to funding mechanisms dedicated specifically to transit, numerous funding sources exist at various federal, state, and local levels through a number of programs and initiatives that may be applied to transportation services.

Social Security Act Title XIX – Medicaid Transportation Funding

The Illinois Department of Healthcare and Family Services (IDHFS) contracts with First Transit, Inc. to provide the Non-Emergency Transportation Services Prior Authorization Program (NETSPAP) and brokerage for Medicaid funded transportation. IDHFS maintains the requirements and regulations for transportation providers to become Medicaid certified, and First Transit is the call center that approves all transportation funded by Medicaid. This funding becomes particularly vital in rural transit due to long-distance trips for specialized medical services, as these span multiple service areas in many cases.

Older Americans Act Title IIIB - Area Agency on Aging Transportation Funding

The federal Older Americans Act of 1965 (OAA) provides funding for a variety of in-home and community-based services to enhance quality of life, maintain independence, and assist with aging in place. A prime contributor to the success of these goals is transportation. Title I and Title II of the OAA declare the objectives and create the Administration

on Aging (AOA), and Title III establishes Grants for State and Community Programs on Aging including transportation. Funding for Title III programs is distributed to states based on population of individuals over the age of 60. It is then up to each state to apportion its funding to area agencies on aging. President Obama signed the Older Americans Act Reauthorization into law April 19th, 2016, guaranteeing funding through FFY2019.

HSTP Region 8 is entirely serviced by the East Central Illinois Area Agency on Aging (ECIAAA). Transportation falls under ECIAAA's Access Services, defined as "a network of 12 Coordinated Points of Entry to provide information and assistance; and coordination with 6 Care Coordination Units and public and private transportation providers."

Service Contracts and Associated Human Service Program Funding

Human service agencies serve vital direct-service roles for their consumers, but are sometimes also compelled to provide transportation services in order to get their consumers to and from their agencies. Ideally, service agencies would spend their time solely providing direct-service and transportation providers would transport the consumers. The primary focus of the HSTP is to increase coordination between public transportation providers and human service agencies so consumers have efficient, affordable, and quality access to services and agencies they need. In addition to the benefits for consumers, service contracts are fiscally advantageous to service providers on both sides. While the human service agency benefits in cost-savings and/or convenience, the public transit operator is able to show increased ridership and use contract revenue as local match to access more Downstate Operating Assistance Program (DOAP) funding. Additional benefits include:

- Pooling resources for a reduction in underutilization;
- Utilization of economies of scale for increased efficiency;
- Elimination of unnecessary competition for scarce resources;
- Better use of deadhead time;
- Attainment of skills or services without long-term commitment;

- Solution to agency limitations;
- Overall reduction in transit system cost per trip; and
- Ability of human service agencies to spend more time on core services.

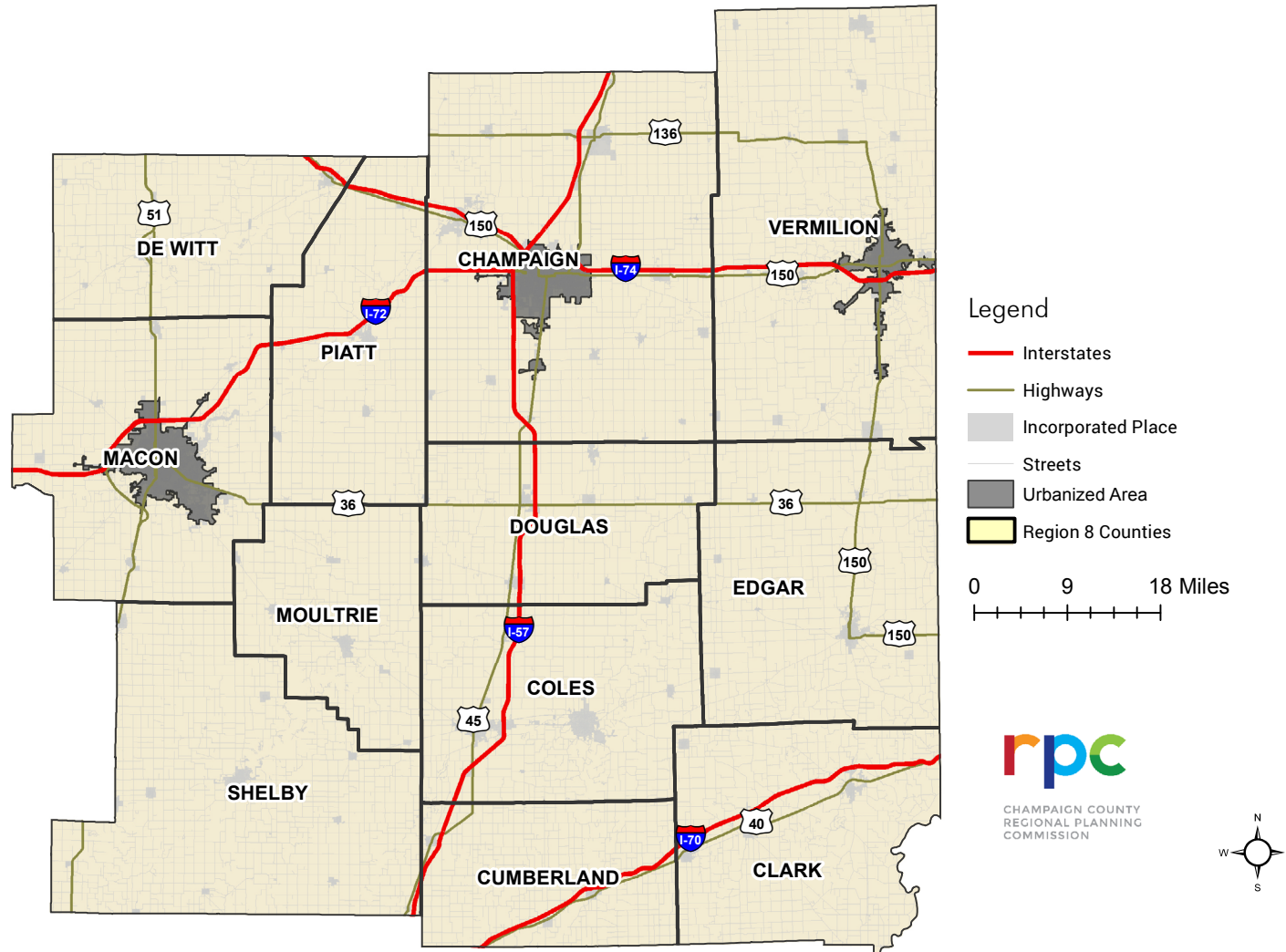
Human service agencies serve vital direct-service roles for their consumers, and aside from community outing trips, these agencies provide transportation out of necessity to get consumers to and from services. In an ideal situation, service agencies would spend their time solely providing direct-service, and transportation would be provided by agencies whose specialty is transportation. For many reasons discussed later in the plan, this is not possible to the ideal degree however, steps can be made toward achieving this relationship where possible. While the human service agency benefits in cost-savings and/or convenience, the public transit operator is able to show increased ridership and use contract revenue as local match to draw down DOAP funding.

2 Existing Conditions

Purpose and Mission

The Region 8 HSTP provides a comprehensive review of existing public transportation and human service coordination, a foundation for continued communication between human service agencies and transportation providers, and identification of strategies to address unmet transportation needs within the community. Transportation providers and human service

agencies can use the plan to identify coordination opportunities and areas for improvement. The study area for this plan includes Champaign, Clark, Coles, Cumberland, DeWitt, Douglas, Edgar, Macon, Moultrie, Piatt, Shelby, and Vermilion Counties in East Central Illinois (**Map 2**).



Map 2: Human Service Transportation Plan (HSTP) Region 8

Policy and Technical Committees

The Region 8 Policy and Technical Committees are responsible for the approval and adoption of this plan as it relates to the counties of Champaign, Clark, Coles, Cumberland, DeWitt, Douglas, Macon, Moultrie, Piatt, Shelby, and Vermilion in East Central Illinois. These committees are governed by bylaws which were first established as operating procedures in 2007 before being adopted as bylaws in 2011 per suggestion from IDOT, and most recently updated in 2015.

Region 8 convenes quarterly for a combined Policy and Technical Committee meeting; the June meeting each year serves as the annual business meeting to vote for Committee Chairs when applicable, nominate new members, and address other business items as needed. All meeting agendas and minutes are posted on the Region 8 HSTP website in compliance with the Illinois Open Meetings Act (OMA).

Representation

The Policy Committee consists of one appointed representative from each Region 8 county (with the exception of DeWitt and Edgar at the time of this plan's adoption), who act as liaisons for their respective county governments. At the time of the adoption of this plan, the Region 8 Policy Committee consists of one member representing each of the following entities:

- Champaign County Board
- Clark County Board
- Coles County Board
- Cumberland County Board
- Douglas County Board
- Macon County Board
- Moultrie County Board
- Piatt County Board
- Shelby County Board
- Vermilion County Board

The Technical Committee consists of representatives from rural public transportation agencies that receive Section 5311 funding, human service agencies that receive Section 5310 funding, and other voting members representing consumers who use public and/or human service transportation. The Region 8 Technical Committee is represented by members of the following entities:

Rural Public Transportation Providers – Section 5311 Recipients

- Champaign County Area Rural Transit System (C-CARTS)
- Central Illinois Public Transportation (CIPT)
- CRIS Rural Mass Transit District (CRIS RMTD)
- Coles County Dial-A-Ride (DAR)
- Piatt County Public Transportation (Piattran)
- Rides Mass Transit District (Rides MTD)
- SHOW BUS Public Transportation

Human Service Agencies – Section 5310 Recipients

- CCAR Industries
- Charleston Transitional Facility
- Crosspoint Human Services
- Champaign County Developmental Services Center
- Human Resources Center of Edgar & Clark Counties
- LifeLinks, Inc.
- Macon Resources, Inc.
- Moultrie County Beacon
- Shelby County Community Services

Other Voting Members

- East Central Illinois Area Agency on Aging (ECIAAA)
- Health Alliance
- PACE, Inc. Center for Independent Living
- Soyland Access to Independent Living (SAIL)

Table 2-1 Technical Committee Representation

Agency	Transit Operator	Human Service	Older Adults	Low-Income	Persons with Disabilities	General Public
CCAR Industries		X			X	
Champaign County Area Rural Transit System (C-CARTS)	X					X
Central Illinois Public Transit (CIPT)	X	X	X	X	X	X
Charleston Transitional Facility		X			X	
Coles County Dial-A-Ride	X					X
CRIS Rural Mass Transit District	X					X
Crosspoint Human Services		X			X	
Developmental Services Center		X			X	
East Central Illinois Area Agency on Aging		X	X			
Health Alliance		X	Healthcare			
Human Resources Center of Edgar & Clark Counties		X		X	X	
LifeLinks, Inc.		X			X	
Macon Resources, Inc.		X			X	
Moultrie County Beacon		X			X	
PACE, Inc. Center for Independent Living		X			X	
Piatt County Public Transportation (Piattran)	X					X
Rides Mass Transit District	X					X
Shelby County Community Services		X				
SHOW BUS Public Transportation	X					X
Soyland Access to Independent Living (SAIL)		X			X	

EXISTING CONDITIONS: POLICY AND TECHNICAL COMMITTEES

Region 8 also has an Advisory Committee, composed of one representative from each of the Metropolitan Planning Organizations within the region: Champaign County Regional Planning Commission (CCRPC), Danville Area Transportation Study (DATS), and Decatur Urbanized Area Transportation Study (DUATS). Advisory Committee members are not required to attend regular meetings, but are encouraged to attend when topics of discussion pertain to the urbanized areas.

Stakeholders

In 2007, a list of potential stakeholders was developed based on information provided by IDOT to HSTP Regional Coordinators. The mailing list included organizations within Region 8 that provide any type of transportation service, or may have clients needing transportation. Also included were agencies such as child care centers, mental health facilities, hospitals, nursing homes, and assisted living facilities. Since 2007, the list of potential stakeholders has been updated annually. Stakeholders are also reviewed through the Mobility Yes! Transit Riders Information Project (MY TRIP) Stakeholder Contact Tool, designed to provide a more comprehensive list of organizations provided by IDOT and keep these contacts updated with relevant information.

Coordination and Planning Process

The diverse background of committee members and stakeholders in Region 8 fosters a well-rounded planning process and meaningful dialogue for coordination efforts. Although the agencies provide a wide variety of services with different funding regulations and requirements, the core mission of providing the highest quality service and experience to the end-user unifies this group. Transportation is a vital component across the board, as either the primary function or a necessary means to delivery of the primary function of each agency.

Quarterly meetings of the HSTP Region 8 Policy and Technical Committees serve as the primary source of feedback tied to the planning process. Public providers and human service agencies discuss current services, voice

concerns and difficulties, offer advice, identify coordination opportunities, and develop a vision for future conditions through discussion at the quarterly meetings.

During this update of the Region 8 Human Service Transportation Plan, members of the Technical and Policy Committees contributed to the planning process in numerous capacities. County-specific needs, gaps, and barriers were updated through discussion at quarterly meetings as well as communication between providers and the HSTP Coordinator. Eleven agencies administered surveys regarding achievements as well as barriers to coordination (Appendix B).

During the quarterly meeting in December 2016, the Policy and Technical Committees approved new short-term goals and objectives, and in March 2017 the committees approved long-term goals to be included in the 2017 Region 8 HSTP.

Public Participation Efforts

Opportunities for public participation exist in many forms throughout Region 8. Many counties have transportation advisory groups or interagency coalitions whose meetings are open to the public. Some of these advisory groups were initiated during the Interagency Coordinating Committee on Transportation (ICCT) Primer Process. All Region 8 HSTP meetings are open to the public, and consumers from participating human service agencies are encouraged to attend, however public participation is rare.

The Illinois State Plan for Independent Living (SPIL) 2017-2019 includes a transportation element, including an objective to increase the capacity of Centers for Independent Living (CILs) to provide services and advocacy for people with disabilities. To achieve this objective, the Statewide Independent Living Council (SILC) will provide five CILs each year with a mini-grant for sending consumers to participate in local and regional transportation meetings. In an effort to increase public participation in Region 8 meetings, the local CILs are encouraged to apply for these mini-grants.

Consumer Surveys

In addition to public participation at meetings, recipients of Section 5310 and Section 5311 funding are required by these programs to conduct annual surveys to collect input from their consumers. These survey results are used by each agency to evaluate existing service and develop targets for improvement.

From a regional perspective, the survey results are not extremely useful as the questions vary from provider to provider. To address this, the Region 8 Technical and Policy Committees approved a uniform survey to be administered across the region. For this update of the Region 8 HSTP, the first round of uniform consumer surveys were distributed to all 5310 and 5311 providers represented on the Technical Committee, in an effort to assess satisfaction, obstacles, mobility barriers, and unmet needs across the region.

Four 5310 agencies (Charleston Transitional Facility, Crosspoint Human Services, LifeLinks, and Macon Resources) produced a total of 189 responses, and four 5311 agencies (C-CARTS, Coles County Dial-A-Ride, CRIS Rural MTD, and Piattran) participated in the effort, producing 93 responses. Results of the 282 surveys, synthesized in Appendix A, helped shape the recommendations for this plan by assessing unmet needs and identifying opportunities for improvement from the perspective of those who use transportation services in rural Region 8.

Study Area Demographics

Careful analysis of the mobility needs of various subsets of the population, and potential ridership of transit services based on certain quantifiable factors, is key in developing and evaluating transit plans. As part of the development process of the Region 8 HSTP, American Community Survey (ACS) data was collected to identify and illustrate the distribution of the following populations considered by the transportation and human service sectors as more likely to be dependent on transit services:

- Youth (0 to 17 years)
- Older adults (60+)
- Persons with disabilities
- Persons and families with low-income
- Zero-vehicle households

In general, the characteristics of these groups increase the likelihood that the individuals do not drive, for a variety of reasons, making carpooling and transit the only viable alternatives available. This section also includes demographic information on racial and ethnic minorities in the region in order to ensure this plan, and any outreach efforts based on this plan, includes constituencies that are traditionally underserved or could warrant distinct outreach efforts or language assistance.

The four types of limitations which preclude persons from driving are: physical (a disability or health condition), financial (insufficient funds to purchase or maintain a personal vehicle), legal (suspended or revoked license, or children who are not old enough to drive), and self-imposed (a personal choice to refrain from driving some or all of the time for any reason other than those listed). U.S. Census data is generally capable of providing information about the first three categories of limitation, while

the fourth is currently recognized as representing a small but significant proportion of transit ridership. The most recent demographic data comes from the 2015 ACS administered by the United States Census Bureau, and is available at the block group level for most demographics. There are several factors which affect demand, not all of which can be projected, however demand estimation is an important task in the development of any transportation transit plan. The populations data in this plan were collected at the Block Group level, unless otherwise indicated, to provide the most detailed spatial analysis available for each target population.

It is important to note for all tables, maps, and figures in this plan, population data for Champaign, Macon, and Vermilion Counties exclude the urbanized areas of Champaign-Urbana, Decatur, and Danville, respectively; only rural populations are represented. The urbanized areas are however taken into consideration when assessing trip generators and employers.

County seats are plotted on the maps in this section for spatial reference, however the addition of labels for each seat detracted from the visibility of the information depicted. For reference, the county seats are: Urbana (Champaign County), Marshall (Clark), Charleston (Coles), Toledo (Cumberland), Clinton (DeWitt), Tuscola (Douglas), Paris (Edgar), Decatur (Macon), Sullivan (Moultrie), Monticello (Piatt), Shelbyville (Shelby), and Danville (Vermilion).

Age

For the purposes of the HSTP, older adults are defined as 60 years or older, and individuals 17 and under are considered youth. Section 5310 funding specifically aims to expand public mobility options for older adults as deteriorating health and other factors limit the feasibility of personal vehicle use. For older adults who are no longer able, or prefer not to drive, critical services may be inaccessible without general public or specialized transportation. Youth are limited in terms of mobility until they obtain a driver's license.

Region 8 has a population of 66,471 youth, making up 22.77 percent of the total population. This percentage is slightly lower than the state (23.50 percent) and national (23.30 percent) levels. With a population of 158,378, adults age 18 to 59 account for 54.26 percent of the total Region 8 population. This comes in lower than the state and national levels, 57.30 percent and 56.90 percent respectively. Older adults account for 22.97 percent of the regional population (67,053). Older adults make up 19.20 percent of the population in Illinois, and 19.90 percent of the United States population.

Table 2-2 Youth, Adult, and Older Adult Populations

County	Total Population	Youth Population	Youth Percent of Total	Adult Population	Adult Percent of Total	Older Adult Population	Older Adult Percent of Total
Champaign*	56,841	15,185	26.71%	30,486	53.63%	11,170	19.65%
Clark	16,159	3,732	23.10%	8,380	51.86%	4,047	25.04%
Coles	53,037	9,581	18.06%	32,702	61.66%	10,754	20.28%
Cumberland	10,943	2,548	23.28%	5,731	52.37%	2,664	24.34%
DeWitt	16,388	3,596	21.94%	8,912	54.38%	3,880	23.68%
Douglas	19,826	5,073	25.59%	10,293	51.92%	4,460	22.50%
Edgar	17,992	3,897	21.66%	9,299	51.68%	4,796	26.66%
Macon*	16,681	3,771	22.61%	8,716	52.25%	4,194	25.14%
Moultrie	14,927	3,653	24.47%	7,677	51.43%	3,597	24.10%
Piatt	16,495	3,757	22.78%	8,727	52.91%	4,011	24.32%
Shelby	22,115	4,805	21.73%	11,239	50.82%	6,071	27.45%
Vermilion*	30,498	6,873	22.54%	16,216	53.17%	7,409	24.29%
Region 8	291,902	66,471	22.77%	158,378	54.26%	67,053	22.97%

*Non-Urbanized Area Only

Source: U.S. Census Bureau: 2011-2015 ACS 5-year Estimates, Table B01001

EXISTING CONDITIONS: STUDY AREA DEMOGRAPHICS

Champaign, Douglas, and Moultrie Counties have the largest proportions of youth, while the rate of adults age 18 to 59 does not vary significantly between counties. The exception is Coles County, which has the lowest youth percentage and the largest proportion of adults 18 to 59. Champaign and Coles Counties, both home to public universities, have the smallest proportion of older adults, while Shelby and Edgar Counties have the largest percentage of older adults.

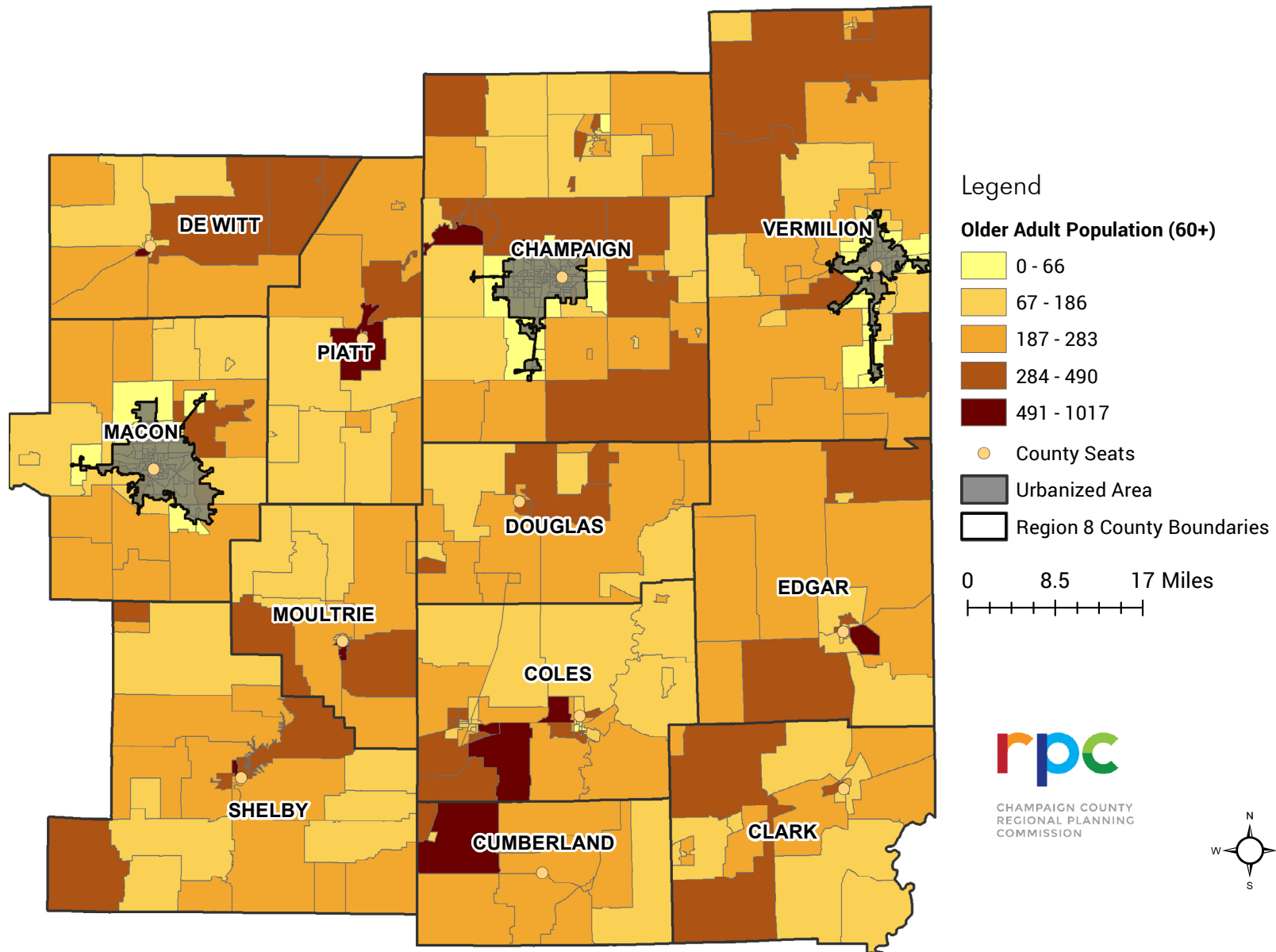
Map 3 illustrates the number of older adults, age 60 and older, by census block group within Region 8. In some counties, the largest groups of older adults are located around the county seat: Clinton (DeWitt County), Paris (Edgar County), Sullivan (Moultrie County), Monticello (Piatt County), and Shelbyville (Shelby County). This pattern is not observed in Champaign, Macon, and Vermilion counties where the county seats are located within the boundaries of the urbanized areas. The analysis shown removed the urban portions of each of these counties in an effort to focus on the rural characteristics. There is not a clear pattern of distribution of older adults throughout the region. Clark, Douglas, Macon, and Vermilion counties all have more uniformly distributed older adult populations. Coles County has its largest population of older adults between its two main incorporated areas. Older adult populations are also tending to distribute in larger numbers along incorporated areas nearest to interstates. This is the case in Mahomet (Champaign County) along I-74, and Neoga (Cumberland County) along I-57 south of Mattoon.

Population with Disabilities

According to the U.S. Census Bureau, the American Community Survey (ACS) covers six disability types: hearing difficulty, vision difficulty, cognitive difficulty, ambulatory difficulty, self-care difficulty, and independent living difficulty. These categories account for many of the reasons that individuals may require public or specialized transportation services.

Region 8 has 34,941 individuals living with at least one disability, making up 12.31 percent of the total population. This percentage is higher than that of the state (10.73 percent), and relates closely to the national proportion (12.39 percent). In Region 8, 3.52 percent of youth (2,342 individuals), 9.54 percent of adults age 18 to 64 (16,877), and 34.42 percent of older adults 65 and over (16,722) live with a disability. Disability status is not available in the same age groupings as other 2015 ACS data, thus the older adult population for disability refers to individuals 65 and over, rather than 60 and over which is how the HSTP defines older adults for all other purposes.

Cumberland, Clark, and Edgar Counties have the largest percentage of total individuals living with a disability. Cumberland County has a significant population of youth living with a disability (7.06 percent), while Moultrie and Macon Counties have the lowest percentage of youth living with a disability (1.23 percent and 1.30 percent, respectively). Cumberland County, at 15.87 percent, has the highest percentage of adults age 18 to 64 living with a disability, and Piatt County has the lowest percentage of individuals with a disability in this age group (7.06 percent). Cumberland County also has the largest proportion of older adults 65 years and older living with a disability (40.32 percent), while Douglas County has the smallest proportion (29.35 percent) of older adults living with a disability.



Map 3: Distribution of Older Adults (Over 60 Years)

EXISTING CONDITIONS: STUDY AREA DEMOGRAPHICS

Disability status is not currently available at the block group level for individuals, however block group data is available for households. **Map 4** illustrates the number of households with at least one occupant with a disability in Region 8. The distribution of these households is similar to that of the older adult populations. The largest population concentrations are located adjacent to the county seats for Coles, Cumberland, DeWitt, Edgar, Moultrie, Piatt, and Shelby counties. Clark, Douglas, and Macon counties have more uniform distributions. Similar to the older population demographics, Champaign County has the largest number of households with at least one occupant with a disability in the incorporated areas along

the interstate. The distribution of Vermilion County is non-conforming, with the largest number of households found in an incorporated area (Hoopeston), which is not close to the county seat (Danville) and also not along an interstate.

Table 2-3 Population with at Least One Disability

County	Total Population	Population with a Disability	Percent of Total
Champaign*	56,841	6,107	10.74%
Clark	16,159	2,398	14.84%
Coles	53,037	6,785	12.79%
Cumberland	10,943	1,981	18.10%
DeWitt	16,388	2,004	12.23%
Douglas	19,826	2,069	10.44%
Edgar	17,992	2,599	14.45%
Macon*	16,681	1,894	11.35%
Moultrie	14,927	1,657	11.10%
Piatt	16,495	1,695	10.28%
Shelby	22,115	2,829	12.79%
Vermilion*	30,498	3,923	12.86%
Region 8	291,902	35,941	12.31%

*Non-Urbanized Area Only

Table 2-4 Population with at Least One Disability (0 to 17 Years)

County	Youth Population	Population with a Disability	Percent of Youth
Champaign*	15,185	618	4.07%
Clark	3,732	163	4.37%
Coles	9,581	418	4.36%
Cumberland	2,548	180	7.06%
DeWitt	3,596	73	2.03%
Douglas	5,073	173	3.41%
Edgar	3,897	153	3.93%
Macon*	3,771	49	1.30%
Moultrie	3,653	45	1.23%
Piatt	3,757	82	2.18%
Shelby	4,805	105	2.19%
Vermilion*	6,873	283	4.12%
Region 8	66,471	2,342	3.52%

Source: U.S. Census Bureau: 2011-2015 ACS 5-year Estimates, Table B01001 and Table B18101

Table 2-5 Population with at Least One Disability (18 to 64 Years)

County	Adult Population	Population with a Disability	Percent of Adults
Champaign*	33,713	2,905	8.62%
Clark	9,436	1,094	11.59%
Coles	35,660	3,508	9.84%
Cumberland	6,478	1,028	15.87%
DeWitt	9,918	1,003	10.11%
Douglas	11,557	958	8.29%
Edgar	10,542	1,076	10.21%
Macon*	10,071	946	9.39%
Moultrie	8,499	693	8.15%
Piatt	9,807	692	7.06%
Shelby	12,875	1,136	8.82%
Vermilion*	18,299	1,838	10.04%
Region 8	176,855	16,877	9.54%

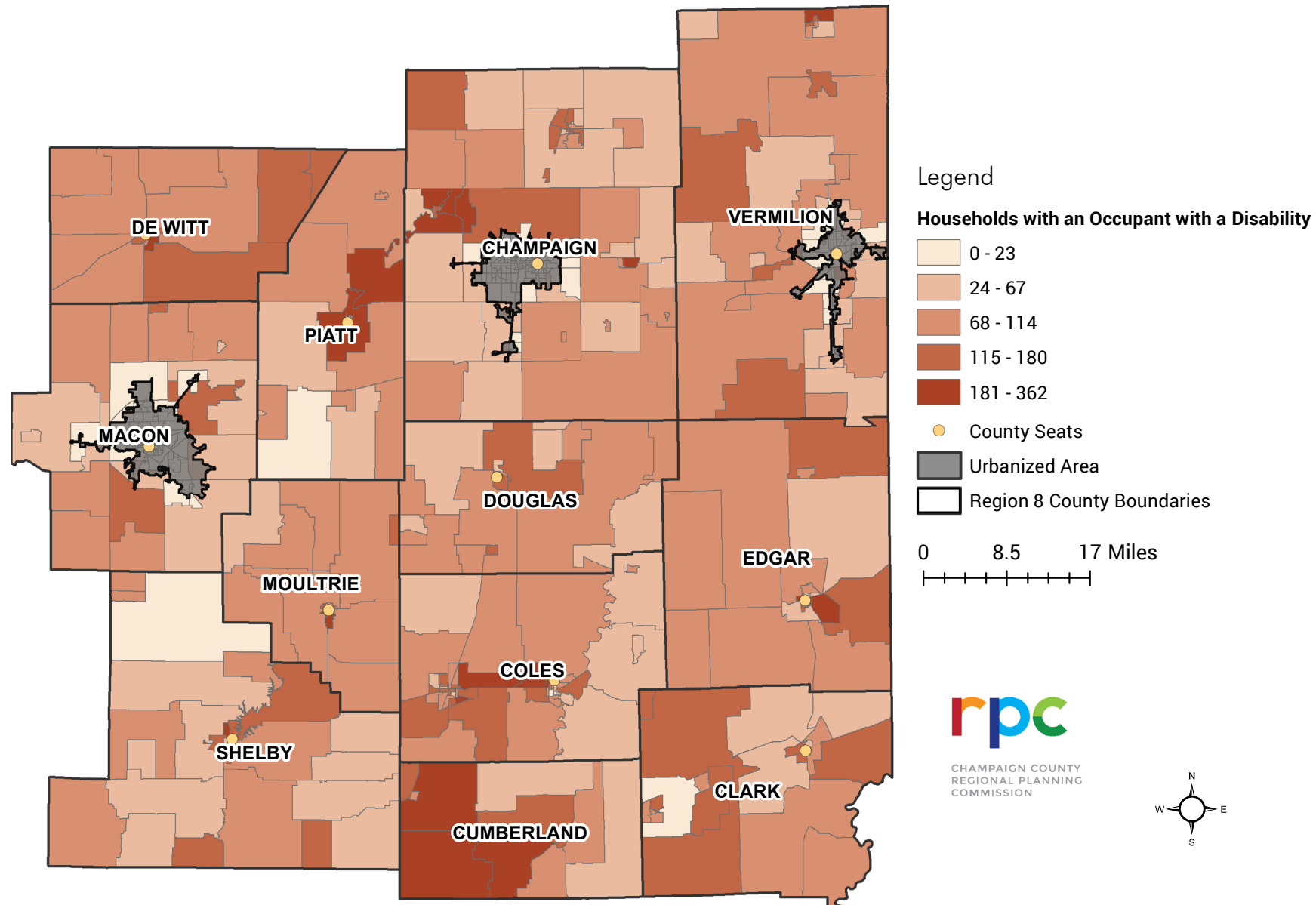
Table 2-6 Population with at Least One Disability (65 Years +)

County	Older Adult Population	Population with a Disability	Percent of Older Adults
Champaign*	7,943	2,584	32.53%
Clark	2,991	1,141	38.15%
Coles	7,796	2,859	36.67%
Cumberland	1,917	773	40.32%
DeWitt	2,874	928	32.29%
Douglas	3,196	938	29.35%
Edgar	3,553	1,370	38.56%
Macon*	2,839	899	31.67%
Moultrie	2,775	919	33.12%
Piatt	2,931	921	31.42%
Shelby	4,435	1,588	35.81%
Vermilion*	5,326	1,802	33.83%
Region 8	48,576	16,722	34.42%

*Non-Urbanized Area Only

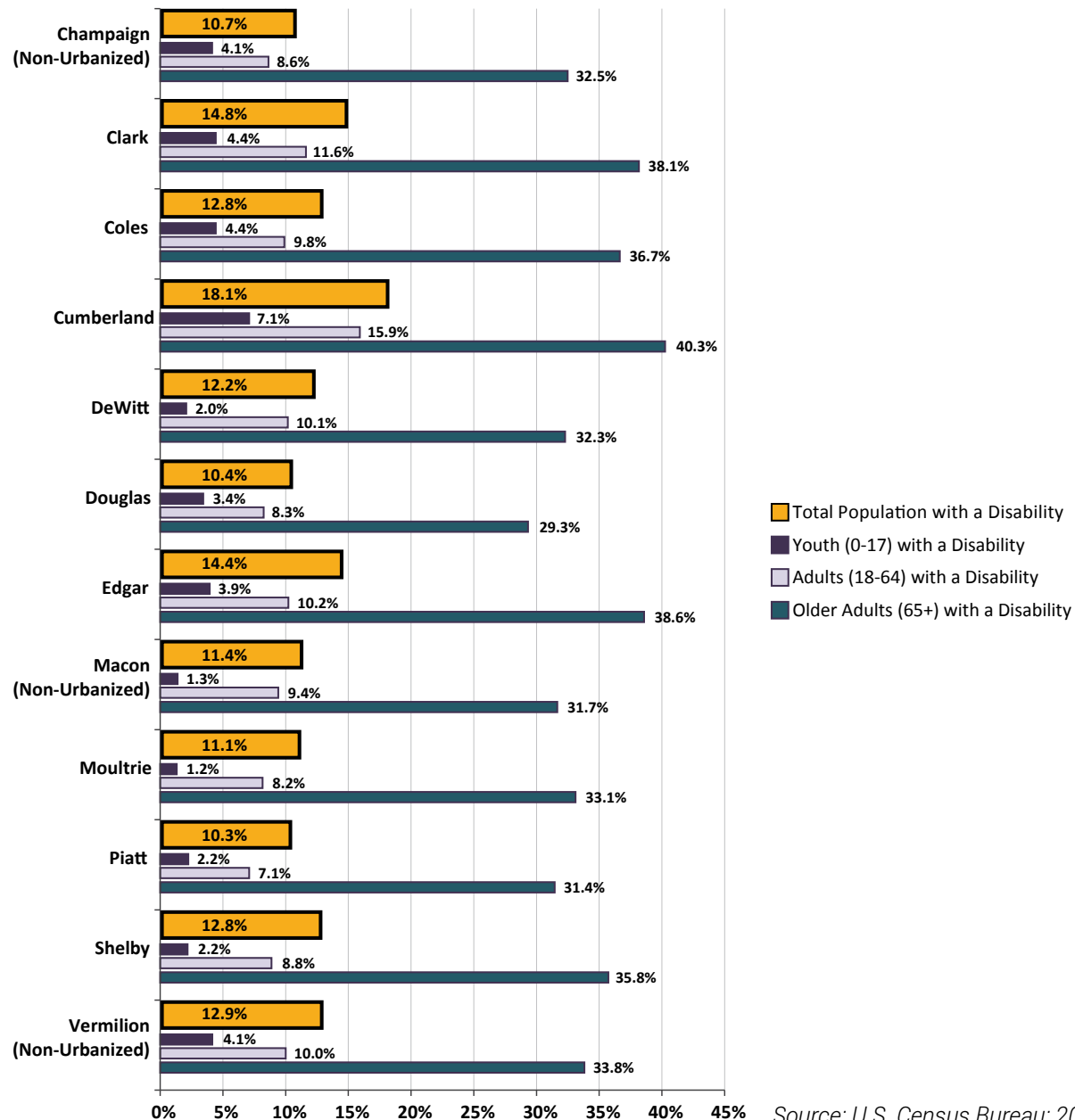
Source: U.S. Census Bureau: 2011-2015 ACS 5-year Estimates, Table B01001 and Table B18101

Figure 1 illustrates the percentage of persons with disabilities for each age group by county. Naturally the proportion of seniors with a disability is much greater than other age groups, due to the deterioration of health as we age. As Baby Boomers get older, these rates will continue to elevate, causing a greater demand for transit.



Map 4: Households with an Occupant with a Disability

Figure 1: Percentage of Individuals with a Disability by Age



Source: U.S. Census Bureau: 2011-2015 ACS 5-year Estimates, Table B18101

EXISTING CONDITIONS: STUDY AREA DEMOGRAPHICS

Low-Income Population

The American Community Survey (ACS) determines poverty status by comparing a householder's total family income to established poverty thresholds for the twelve months prior to questionnaire date. Family size, number of related children under the age of eighteen, and for one and two-person householders, the age of the householder are all input variables that influence the poverty threshold. The poverty determination is independent of regional cost of living variances. Household income and size factors are also not affected by the income or presence of any

unrelated individuals in the residence. If a household is considered below the poverty level, then the householder and all related family members are counted as living below poverty.

The total population living below poverty is calculated by the sum of all related people from families living in poverty and the number of all unrelated individuals whose individual incomes independently met the poverty threshold. Financial constraints factor into transit-dependency due to the cost associated with the purchase and maintenance of a reliable personal vehicle, among other reasons.

Table 2-7 Population Living Below Poverty Level

County	Total Population	Population Below Poverty	Percent of Total
Champaign*	56,841	6,313	11.11%
Clark	16,159	2,360	14.60%
Coles	53,037	10,951	20.65%
Cumberland	10,943	1,700	15.54%
DeWitt	16,388	2,073	12.65%
Douglas	19,826	2,019	10.18%
Edgar	17,992	2,999	16.67%
Macon*	16,681	1,088	6.52%
Moultrie	14,927	1,929	12.92%
Piatt	16,495	1,019	6.18%
Shelby	22,115	2,449	11.07%
Vermilion*	30,498	3,018	9.90%
Region 8	291,902	37,918	12.99%

*Non-Urbanized Area Only

Table 2-8 Population Living Below Poverty Level (0 to 17 Years)

County	Youth Population	Youth Below Poverty	Percent of Youth
Champaign*	15,185	2,596	17.10%
Clark	3,732	880	23.58%
Coles	9,581	2,423	25.29%
Cumberland	2,548	550	21.59%
DeWitt	3,596	727	20.22%
Douglas	5,073	743	14.65%
Edgar	3,897	917	23.53%
Macon*	3,771	322	8.54%
Moultrie	3,653	794	21.74%
Piatt	3,757	331	8.81%
Shelby	4,805	692	14.40%
Vermilion*	6,873	834	12.13%
Region 8	66,471	11,809	17.77%

Source: U.S. Census Bureau: 2011-2015 ACS 5-year Estimates, Table B01001 and Table B17001

Table 2-9 Population Living Below Poverty Level (18 to 64 Years)

County	Adult Population	Adults Below Poverty	Percent of Adults
Champaign*	33,713	3,097	9.19%
Clark	9,436	1,299	13.77%
Coles	35,660	8,078	22.65%
Cumberland	6,478	951	14.68%
DeWitt	9,918	1,246	12.56%
Douglas	11,557	1,024	8.86%
Edgar	10,542	1,683	15.96%
Macon*	10,071	664	6.59%
Moultrie	8,499	983	11.57%
Piatt	9,807	538	5.49%
Shelby	12,875	1,404	10.90%
Vermilion*	18,299	1,873	10.24%
Region 8	176,855	22,840	12.91%

*Non-Urbanized Area Only

Source: U.S. Census Bureau: 2011-2015 ACS 5-year Estimates, Table B01001 and Table B17001

Region 8 has 37,918 individuals living below poverty, making up 12.99 percent of the total population. This percentage is slightly lower than both the state and national levels, 14.33 percent and 15.47 percent respectively. In Region 8, 17.77 percent of youth (11,809 individuals), 12.91 percent of adults age 18 to 64 (22,840), and 6.73 percent of older adults 65 and over (3,269) live below poverty. Poverty status is not available in the same age groupings as other 2015 ACS data, thus the older adult population for poverty refers to individuals 65 and over, rather than 60 and over which is how the HSTP defines older adults for all other purposes.

Table 2-10 Population Living Below Poverty Level (65 Years +)

County	Older Adult Population	Older Adults Below Poverty	Percent of Older Adults
Champaign*	7,943	620	7.81%
Clark	2,991	181	6.05%
Coles	7,796	450	5.77%
Cumberland	1,917	199	10.38%
DeWitt	2,874	100	3.48%
Douglas	3,196	252	7.88%
Edgar	3,553	399	11.23%
Macon*	2,839	102	3.59%
Moultrie	2,775	152	5.48%
Piatt	2,931	150	5.12%
Shelby	4,435	353	7.96%
Vermilion*	5,326	311	5.84%
Region 8	48,576	3,269	6.73%

Coles, Edgar, and Cumberland Counties have the largest percentages of total individuals living below poverty, while Piatt and Macon Counties have the smallest percentages. Coles County has the largest proportion of youth living below poverty (25.29 percent), while Macon County has the lowest percentage (8.81 percent). Coles County, at 22.65 percent, also has the highest percentage of adults age 18 to 64 living below poverty, and Piatt County has the lowest percentage of individuals living below poverty in this age group (5.49 percent). Edgar County has the largest proportion of older adults 65 years and older living below poverty (11.23 percent), while DeWitt County has the smallest proportion (3.48 percent) of older adults living below poverty.

Figure 2: Percentage of Individuals Living Below Poverty Level by Age

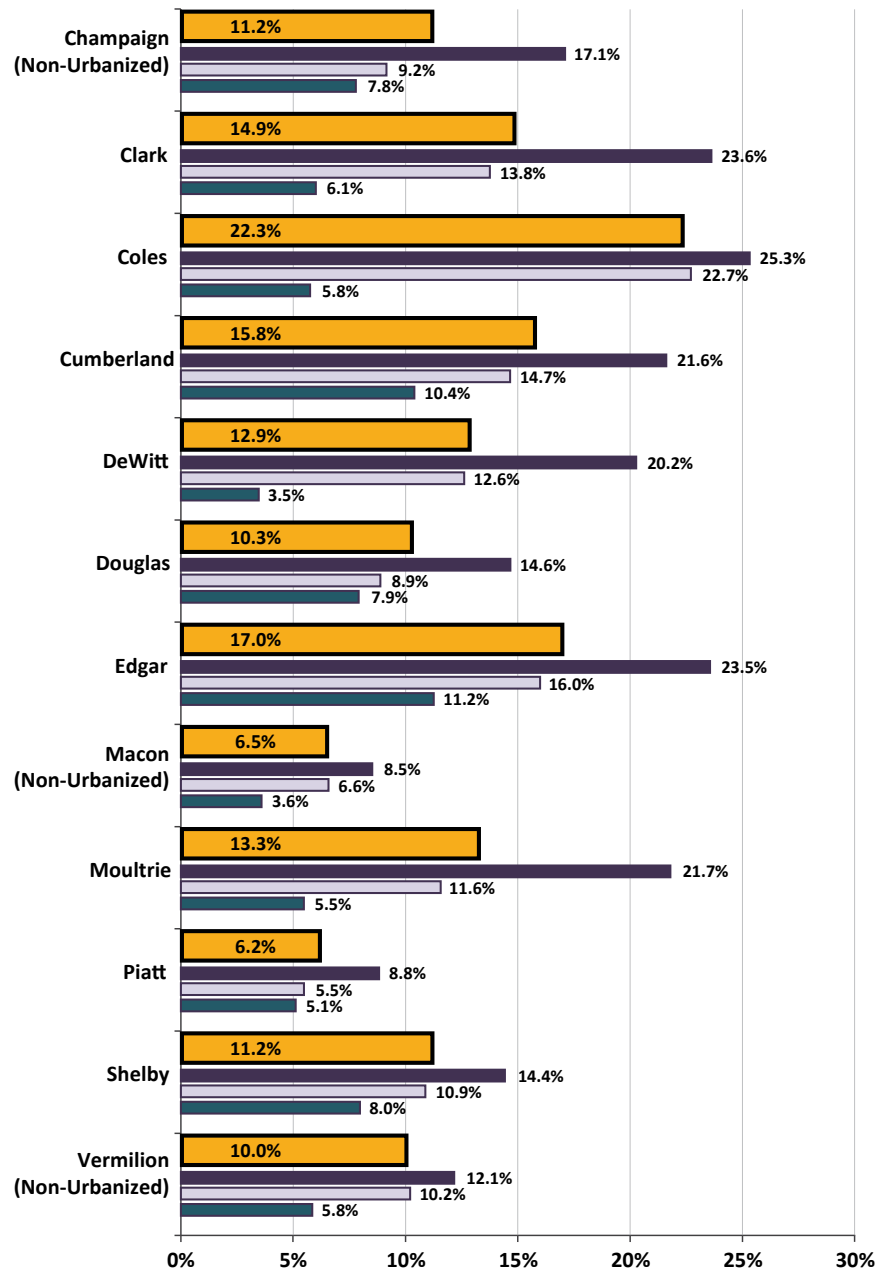
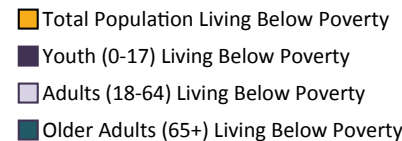
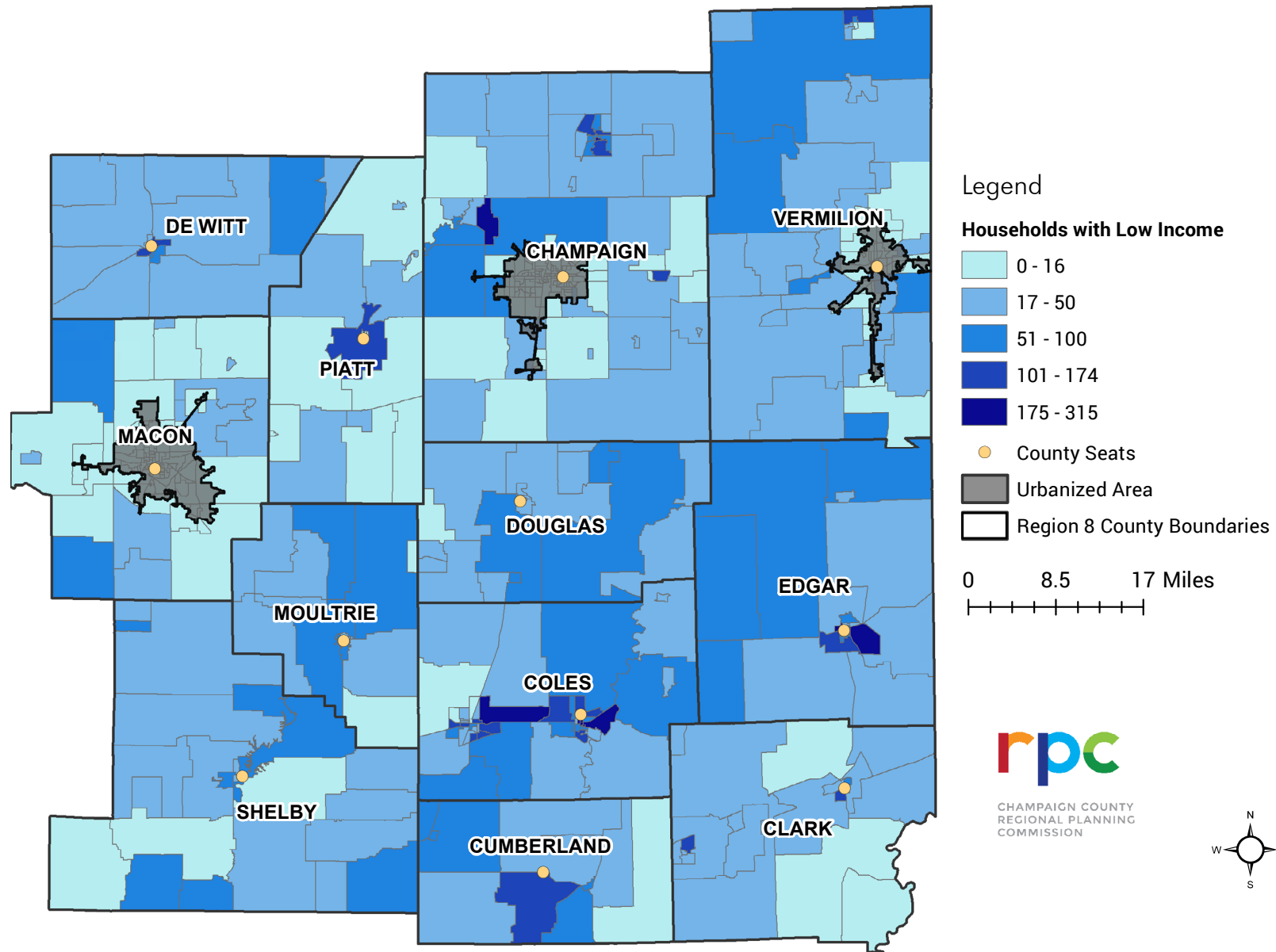


Table 2-7 through **Table 2-10** show the percentage of youth, adults, and older adults living below the poverty level, and **Figure 2** compares these values.

Poverty data is not currently available at the block group level for individuals, however block group data is available for households. **Map 5** illustrates the number of households below the poverty level by census block group within Region 8. In nearly half of the Region 8 counties, the largest number of households below the poverty level are located adjacent to the county seats: Marshall (Clark County), Toledo (Cumberland County), Clinton (DeWitt County), Paris (Edgar County), and Monticello (Piatt County). Douglas, Macon, Moultrie, and Shelby counties have smaller distributions of their highest number of households below the poverty level. Coles County loosely follows the trends. The county seat is located in Charleston, the interstate passes closest to Mattoon, and the highest distributions are found in the block groups situated between both cities. Champaign County continues to follow its trend by having the largest distributions in communities along the interstates. Vermilion County also continues to follow its trend with its largest number of households below the poverty level being located around Hoopeson.



Source: U.S. Census Bureau: 2011-2015 ACS 5-year Estimates, Table B17001



Map 5: Distribution of Households Below the Poverty Level

Zero-Vehicle Households

Outside of carpooling and utilization of taxis, households lacking access to a personal vehicle are heavily reliant on transit. According to the ACS, 6,765 of the 115,724 households in Region 8 (5.85 percent) do not own a vehicle, detailed by county in **Table 2-11**. Region 8 has a much lower proportion of zero-vehicle households than Illinois and the United States, 10.83 percent and 9.09 percent respectively.

Douglas and Moultrie Counties have the highest proportion of households without access to a vehicle, while Macon and Piatt Counties have very low rates for this demographic.

One limitation of this data is that it does not account for households in which multiple adults share a vehicle. Individuals in that scenario are also more likely to rely on transportation services when carpooling is not feasible. In addition, reliability of the personal vehicle is not considered, meaning that the number of households without access to a reliable vehicle may be higher than reflected in these numbers.

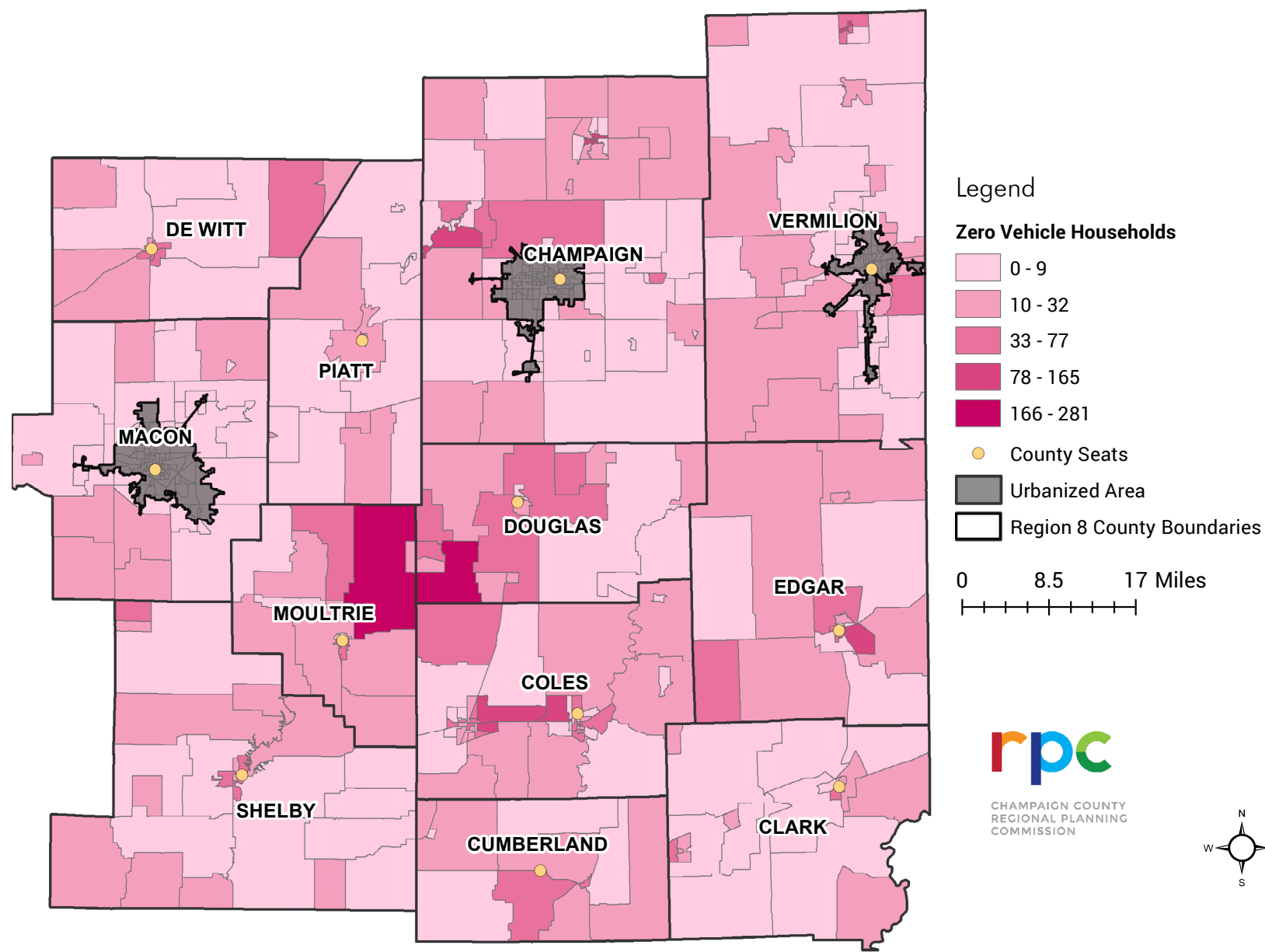
Map 6 provides a spatial representation of zero-vehicle households by census block group within Region 8. Douglas and Moultrie counties have the largest proportion of zero-vehicle households, the most noticeable concentration being in and around Arthur due in part to a significant Amish population. Mahomet and Rantoul (Champaign County), Mattoon and Charleston (Coles County), and Paris (Edgar County) also have large numbers of zero-vehicle households.

Table 2-11 Zero Vehicle Households

County	Total Households	Zero Vehicle Households	Percent Zero Vehicle
Champaign*	21,687	1,046	4.82%
Clark	6,568	314	4.78%
Coles	21,046	1,519	7.22%
Cumberland	4,184	199	4.76%
DeWitt	6,802	307	4.51%
Douglas	7,509	751	10.00%
Edgar	7,893	608	7.70%
Macon*	6,724	154	2.29%
Moultrie	5,676	569	10.02%
Piatt	6,546	187	2.86%
Shelby	8,991	435	4.84%
Vermillion*	12,098	676	5.59%
Region 8	115,724	6,765	5.85%

**Non-Urbanized Area Only*

Source: U.S. Census Bureau: 2011-2015 ACS 5-year Estimates, Table B08201



Map 6: Distribution of Zero-Vehicle Households

Minority Populations

Hispanic/Latino Population

Region 8 has a Hispanic/Latino population of 7,843, making up 2.56 percent of the total population, which is extremely low compared with the state and national percentages (16.49 percent and 17.13 percent respectively). **Table 2-12** shows the demographic totals and percentages for Region 8 by county.

The largest Hispanic/Latino population resides in Champaign County (2,589) followed by Douglas County (1,371), Coles County (1,209), and Vermilion County (1,013). In terms of percentage, Douglas County is highest at 6.92 percent followed by Champaign County (4.55 percent) and Vermilion County (3.32 percent). Shelby County has the smallest proportion of Hispanic/Latino residents at 0.91 percent, followed by Cumberland and Piatt Counties with 1.04 percent and 1.08 percent respectively.

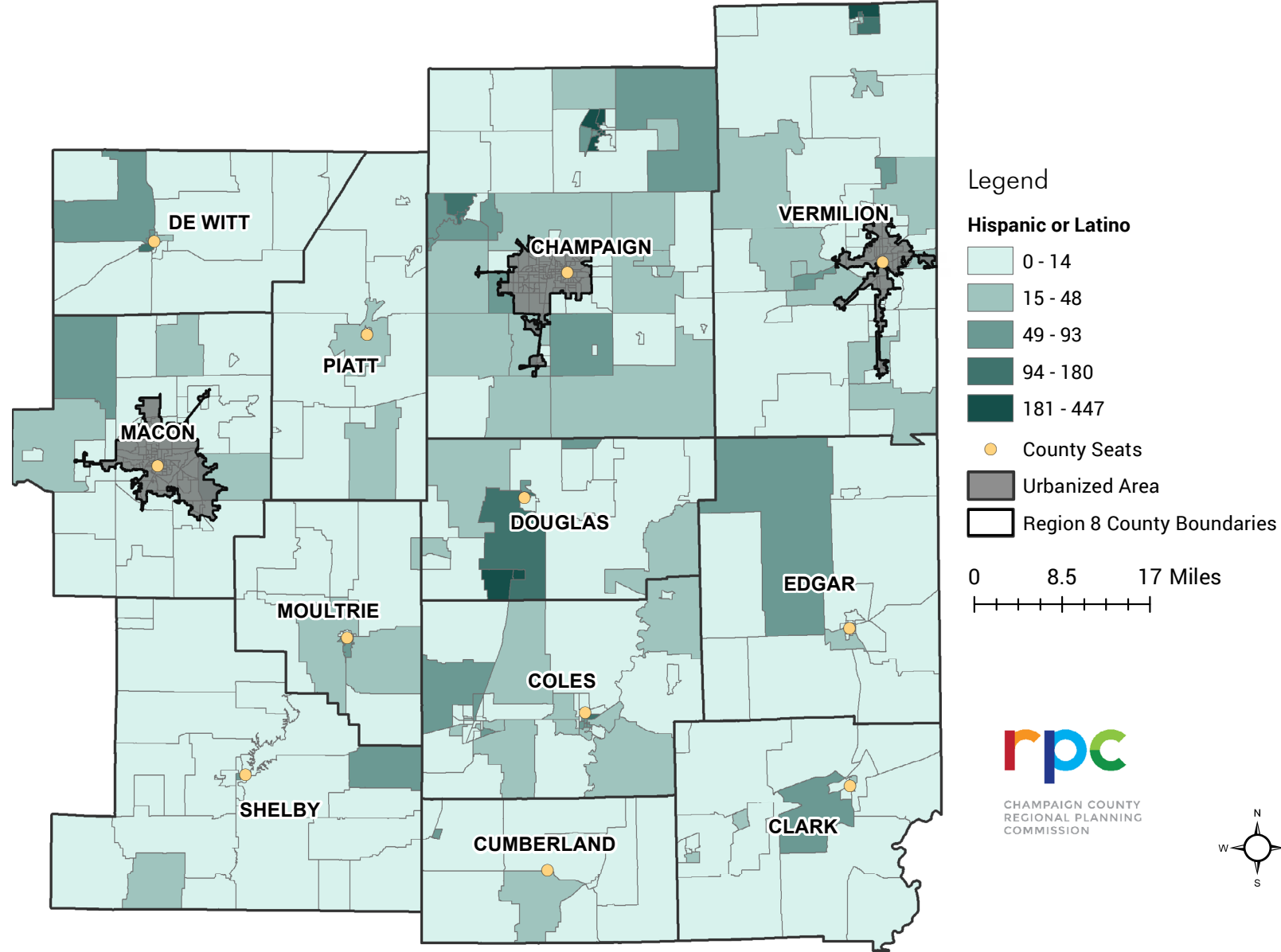
Map 7 illustrates the Hispanic/Latino population by census block group within Region 8. The largest Hispanic/Latino populations are located in Mahomet and Rantoul (Champaign County), Hoopeston (Vermilion County), Arcola and Tuscola (Douglas County). Coles County also has a significant Hispanic/Latino population, however its distribution is more evenly spread across the county.

Table 2-12 Hispanic/Latino Population

County	Total Population	Hispanic/Latino Population	Percent of Total
Champaign*	56,841	2,589	4.55%
Clark	16,159	221	1.37%
Coles	53,037	1,209	2.28%
Cumberland	10,943	114	1.04%
DeWitt	16,388	370	2.26%
Douglas	19,826	1,371	6.92%
Edgar	17,992	200	1.11%
Macon*	16,681	196	1.17%
Moultrie	14,927	180	1.21%
Piatt	16,495	178	1.08%
Shelby	22,115	202	0.91%
Vermilion*	30,498	1,013	3.32%
Region 8	291,902	7,843	2.69%

*Non-Urbanized Area Only

Source: U.S. Census Bureau: 2011-2015 ACS 5-year Estimates, Table B03002



Map 7: Distribution of Hispanic/Latino Population

EXISTING CONDITIONS: STUDY AREA DEMOGRAPHICS

Black/African American Population

Region 8 has a Black/African American population of 8,603, accounting for 2.95 percent of the total population, which is extremely low compared with the state and national percentages (15.32 percent and 13.77 percent respectively). **Table 2-13** shows the demographic totals and percentages for Region 8 by county.

The largest Black or African American population resides in Champaign County (4,530) followed by Coles County (2,517). In terms of percentage, Champaign County has the highest proportion at 7.97 percent followed by Coles County with 4.75 percent. Cumberland and Clark Counties have the lowest percentage of Black or African American residents, at 0.50 and 0.55 percent respectively.

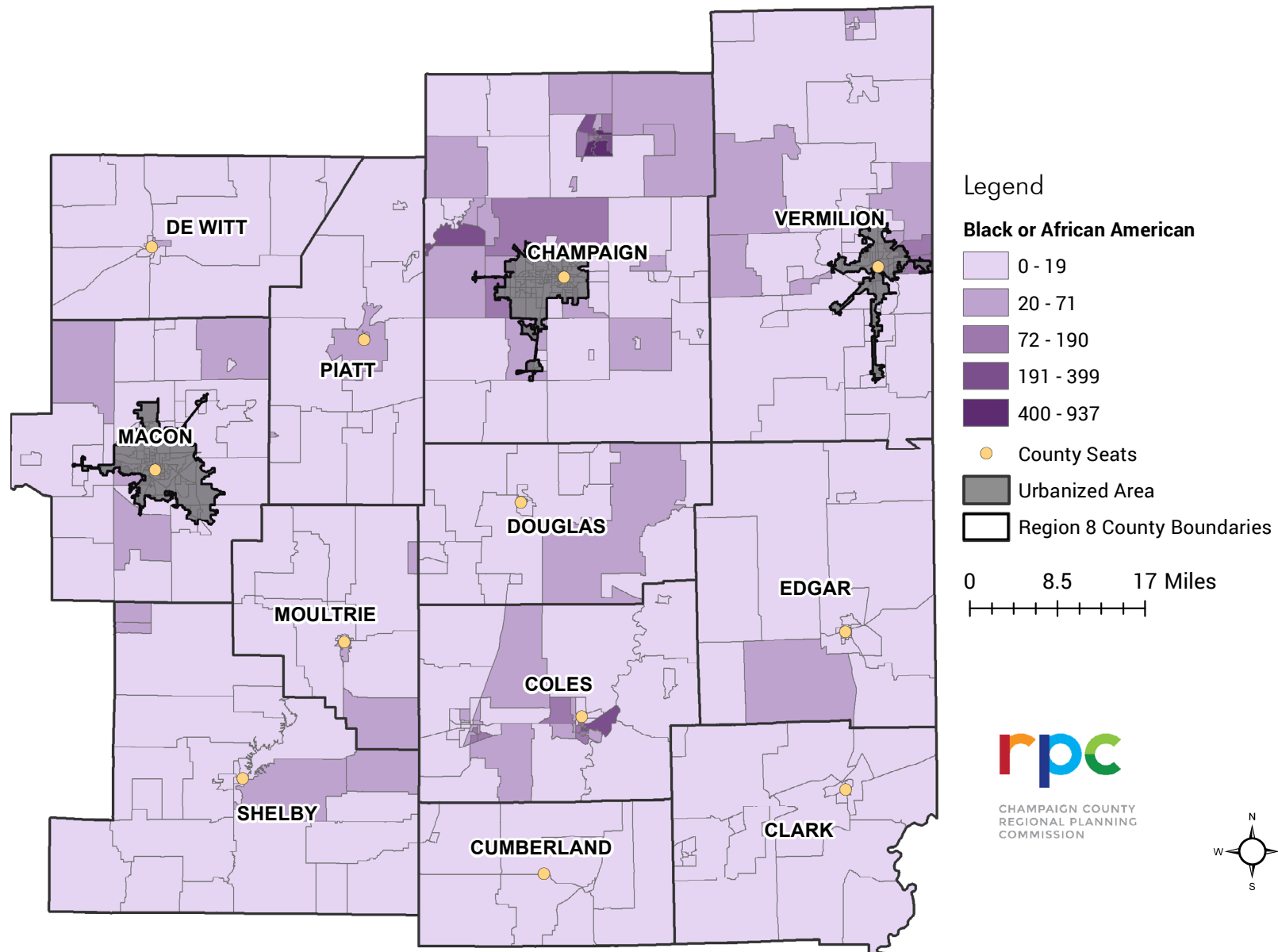
Map 8 illustrates the Black/African American population by census block group within Region 8. Champaign and Coles County have the largest Black/African American populations, with concentrations in Mahomet and Rantoul (Champaign County), and Mattoon and Charleston (Coles County). The distribution of the Black/African American population of the remaining ten counties is relatively even in comparison to Champaign and Coles counties.

Table 2-13 Black/African American Population

County	Total Population	Black/African American Population	Percent of Total
Champaign*	56,841	4,530	7.97%
Clark	16,159	89	0.55%
Coles	53,037	2,517	4.75%
Cumberland	10,943	55	0.50%
DeWitt	16,388	106	0.65%
Douglas	19,826	176	0.89%
Edgar	17,992	199	1.11%
Macon*	16,681	186	1.12%
Moultrie	14,927	123	0.82%
Piatt	16,495	121	0.73%
Shelby	22,115	150	0.68%
Vermilion*	30,498	351	1.15%
Region 8	291,902	8,603	2.95%

**Non-Urbanized Area Only*

Source: U.S. Census Bureau: 2011-2015 ACS 5-year Estimates, Table B02009



Map 8: Distribution of Black/African American Population

County Demographics

Champaign County

Total Population: 56,841 (Non-Urbanized Area only)

Total Area: 998 Square Miles

County Seat: Urbana, IL

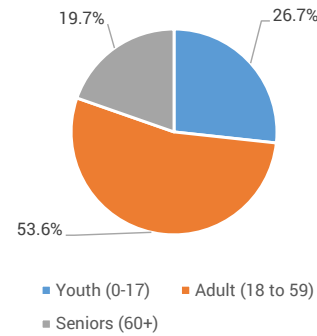


Map 9: Champaign County

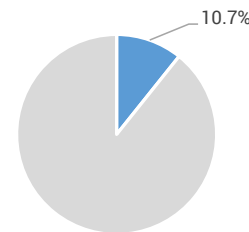
Table 2-14 Champaign County Overall Demographics

	Population	Percent
Total Population	56,841	100%
Population with Disabilities	6,107	10.7%
Population living below Poverty Line	6,313	11.1%
Minority Population: Black or African American	4,530	8.0%
Minority Population: Hispanic or Latino	2,589	4.6%

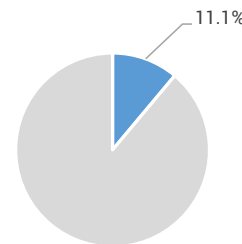
Age Distribution



Population with Disabilities



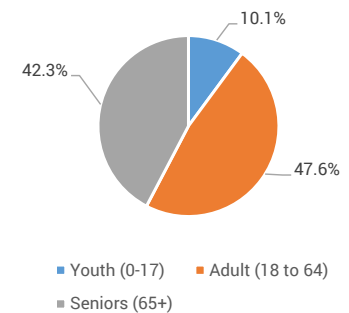
Population Below Poverty Level



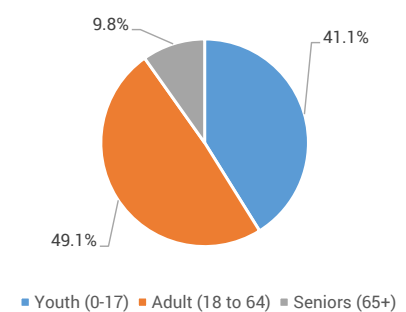
1,046 Zero Car Households

21,687 Total Households

Population with Disabilities by Age



Population Below Poverty Level by Age



Age

Mahomet is home to the highest number of older adults (60+). Rantoul, St. Joseph, and Thomasboro also have significant numbers of older adults, as well as the unincorporated areas in the northwest and southeast Champaign County. The unincorporated areas north of the urbanized area also have a notable number of older adults.

Population with Disabilities

The block groups where the highest number of households with an occupant with a disability are located in Mahomet and St. Joseph. Noteworthy numbers are also in Rantoul, Thomasboro, the unincorporated area north of the urbanized area, and the northeast corner of the county.

Low-Income Population

Low-income households are most prominent in Mahomet, St. Joseph, and Rantoul. Aside from those areas, the distribution of low-income households is relatively even throughout Champaign County.

Zero-Vehicle Households

Nearly all block groups in Champaign County have less than 33 households without a vehicle. Rantoul and Mahomet have the most zero-vehicle households, however St. Joseph and the unincorporated area north of the urbanized area also have a notable number of these households.

Hispanic/Latino Population

The largest number of Hispanic/Latino residents live in Rantoul, closely followed by Mahomet. The unincorporated areas west and southeast of the urbanized area, and the northeast corner of the county also have significant Hispanic/Latino populations.

Black/African American Population

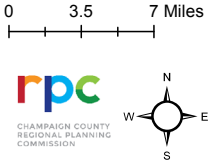
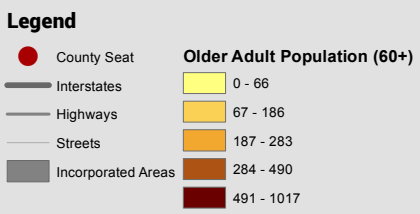
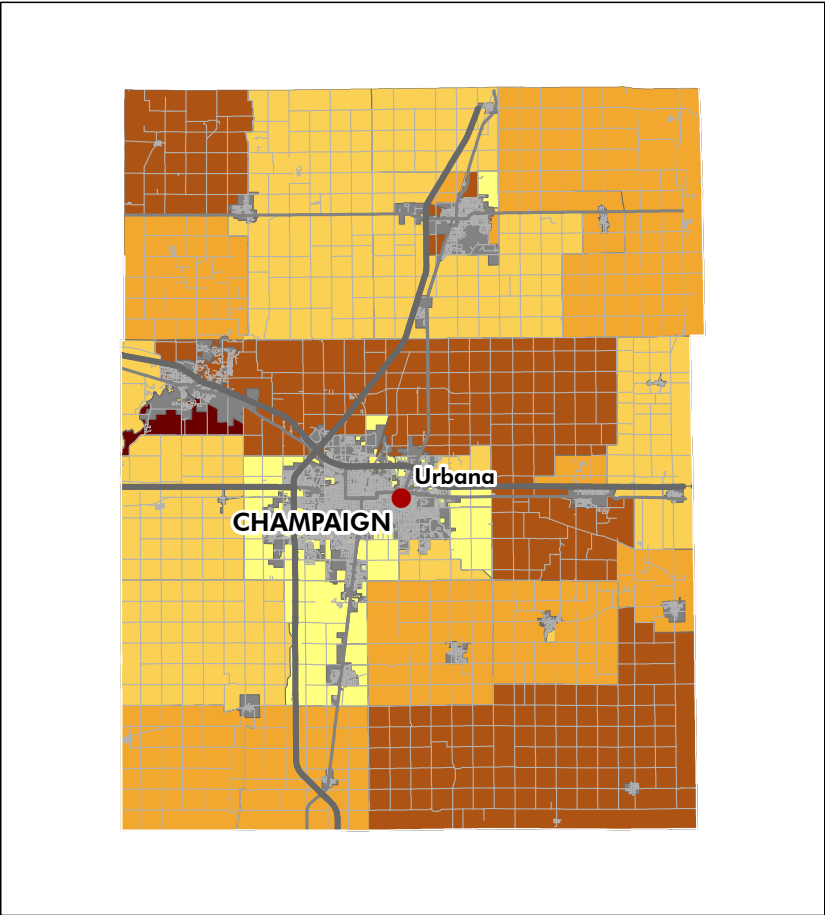
Rantoul and Mahomet account for the majority of the Black/African American population in Champaign County, however there are also significant Black/African American populations in the unincorporated areas north and west of the urbanized area.

Champaign County in Summary

Synthesizing the distribution of each of these populations considered as more likely to be dependent on transit services, the most affected rural communities in Champaign County are Mahomet, Rantoul, and St. Joseph. Trips to-and-from and within Rantoul account for roughly 60 percent of C-CARTS service. Rantoul also has the largest number of registered riders, followed by Mahomet and St. Joseph (excluding the urbanized area). Although three of the top employers are in Rantoul, and one is in Mahomet, most of the jobs in Champaign County are in the urbanized area. The same is true for medical facilities, shopping, and public services.

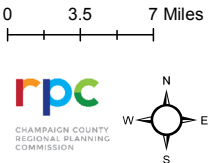
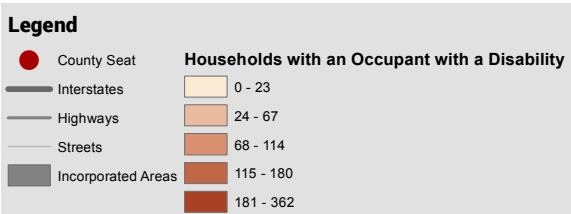
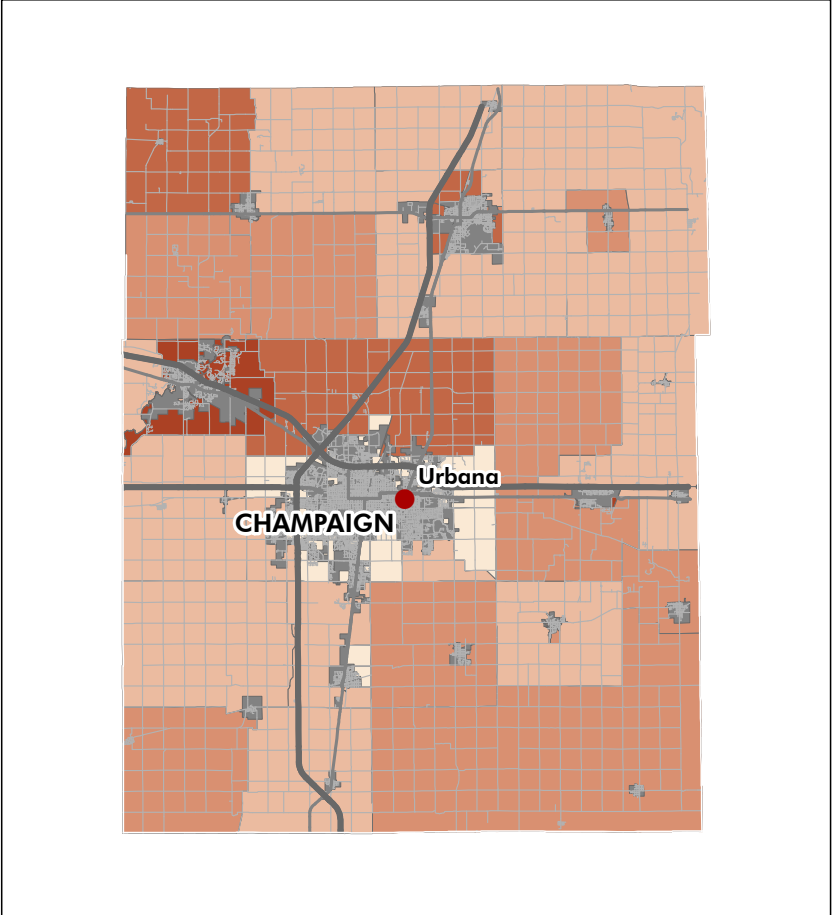
Source: U.S. Census Bureau: 2011-2015 ACS 5-year Estimates, Tables B01001 (Age), B18101 (Disability), B17001 (Income), B08201 (Zero Vehicle), B03002 (Hispanic/Latino), and B02009 (Black/African American)

Map 10: Champaign County, Older Adult Population (60+)



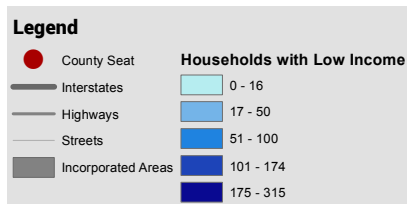
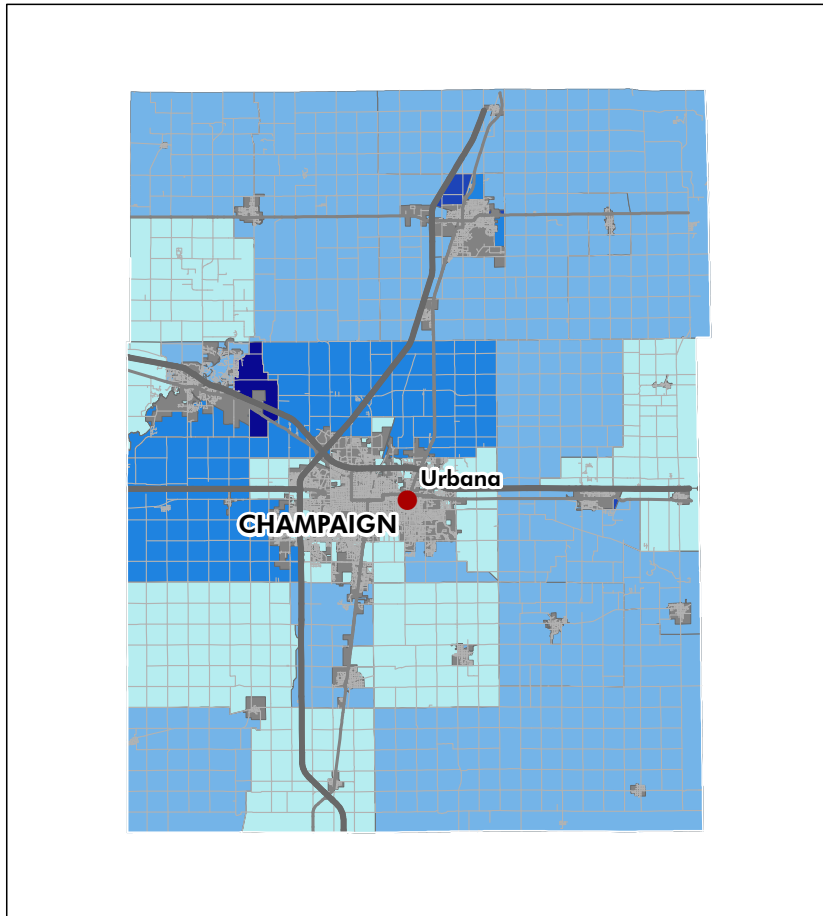
Source: CCGIS and ACS 2015
Date: September 2017

Map 11: Champaign County, Households with Individuals with Disabilities



Source: CCGIS and ACS 2015
Date: September 2017

Map 12: Champaign County, Households with Low Income

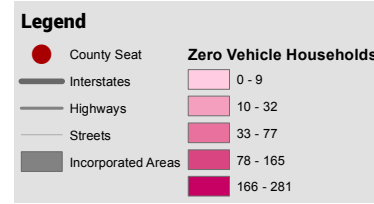
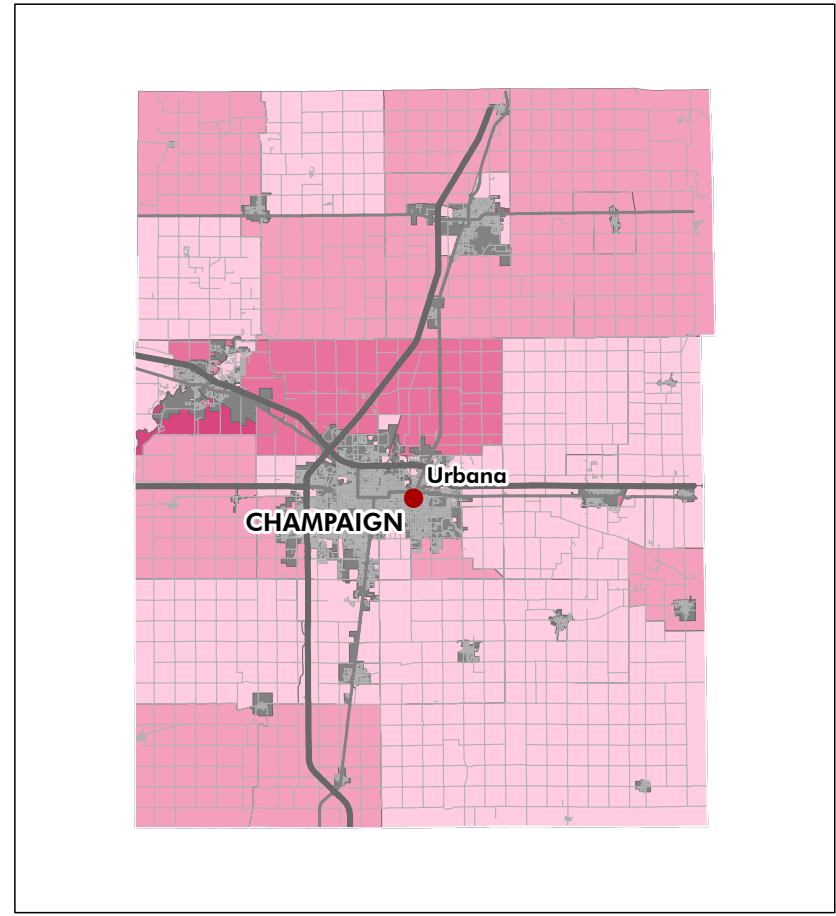


0 3.5 7 Miles



Source: CCGIS and ACS 2015
Date: September 2017

Map 13: Champaign County, Households without a Vehicle



0 3.5 7 Miles



Source: CCGIS and ACS 2015
Date: September 2017

Map 14: Champaign County, Hispanic or Latino Population



Legend

- County Seat
- Interstates
- Highways
- Streets
- Incorporated Areas

Hispanic or Latino

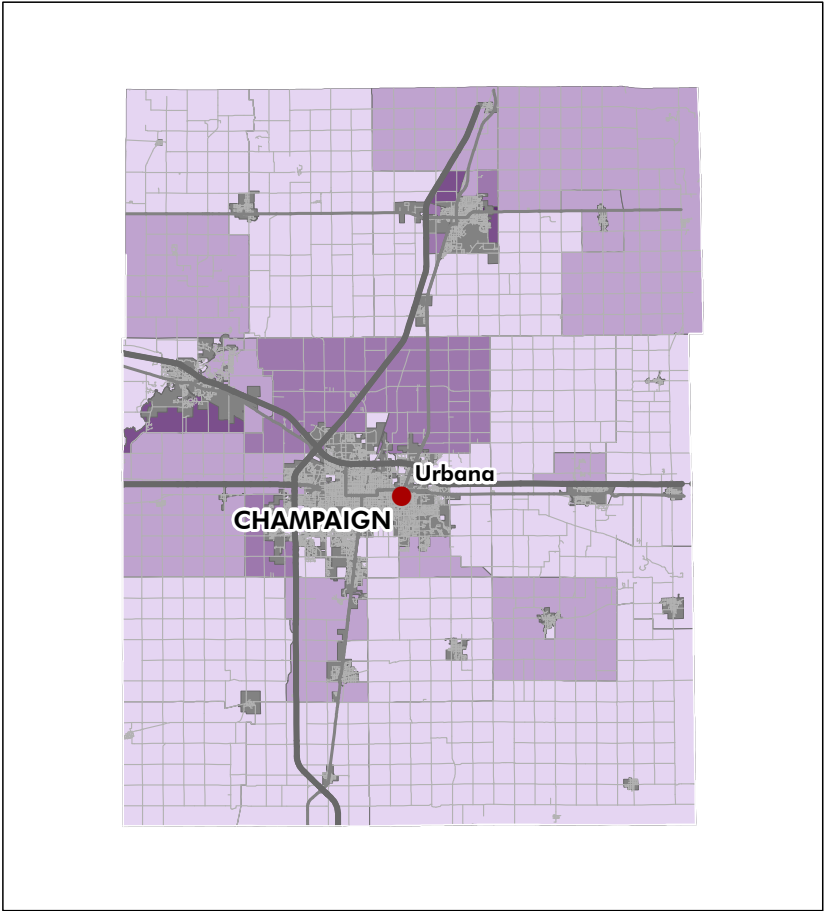
0 - 14
15 - 48
49 - 93
94 - 180
181 - 447

0 3.5 7 Miles

CHAMPAIGN COUNTY
REGIONAL PLANNING
COMMISSION

Source: CCGIS and ACS 2015
Date: September 2017

Map 15: Champaign County, Black or African American Population



Legend

- County Seat
- Interstates
- Highways
- Streets
- Incorporated Areas

Black or African American

0 - 19
20 - 71
72 - 190
191 - 399
400 - 937

0 3.5 7 Miles

CHAMPAIGN COUNTY
REGIONAL PLANNING
COMMISSION

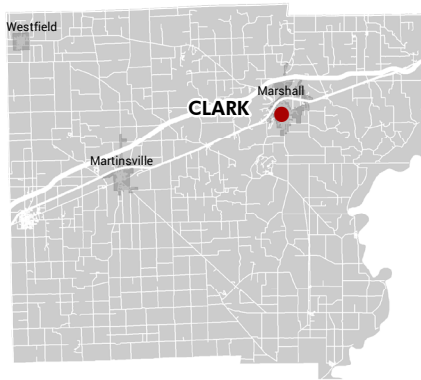
Source: CCGIS and ACS 2015
Date: September 2017

Clark County

Total Population: 16,159

Total Area: 505 Square Miles

County Seat: Marshall, IL

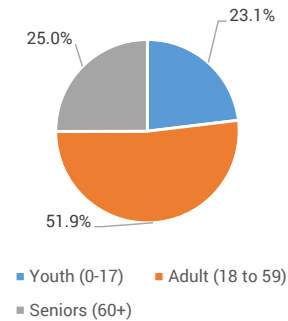


Map 16: Clark County

Table 2-15 Clark County Overall Demographics

	Population	Percent
Total Population	16,159	100%
Population with Disabilities	2,398	14.8%
Population living below Poverty Line	2,360	14.6%
Minority Population: Black or African American	89	0.6%
Minority Population: Hispanic or Latino	221	1.4%

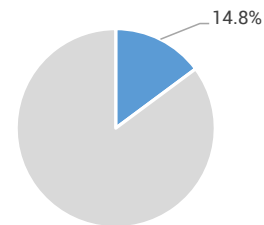
Age Distribution



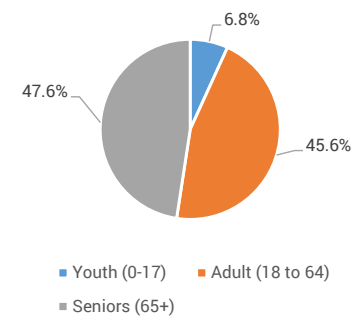
314 Zero Car Households

6,568 Total Households

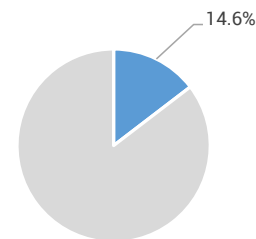
Population with Disabilities



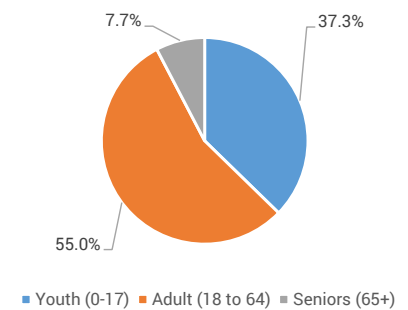
Population with Disabilities by Age



Population Below Poverty Level



Population Below Poverty Level by Age



EXISTING CONDITIONS: COUNTY DEMOGRAPHICS

Age

The block groups with the highest number of older adults (60+) are in the northwest and southwest quadrants of the County, as well as one block group in Marshall. Half of the block groups in Clark County have more than 187 older adults.

Population with Disabilities

Nearly all block groups in Clark County have less than 68 households where an occupant lives with a disability. Casey, Marshall, and Westfield have noteworthy numbers of these households, as well as the block group east of Marshall and the northwest and southwest parts of the county.

Low-Income Population

Low-income households are distributed fairly evenly throughout Clark County. Casey and Marshall have the highest number of low-income households, while the block group north of Marshall and the southeast corner of the two block groups in the southeast corner of the county have less than 16 low-income households each.

Zero-Vehicle Households

Half of the block groups in Clark County have less than nine households without a vehicle. Casey, Marshall, Martinsville, Westfield, and West Union have notable numbers of zero-vehicle households.

Hispanic/Latino Population

Only four block groups have a Hispanic/Latino population over 14. Casey, Martinsville, Marshall, and directly west of Marshall have the largest Hispanic/Latino population in Clark County.

Black/African American Population

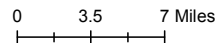
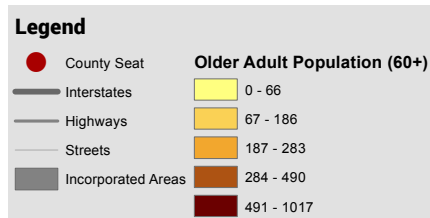
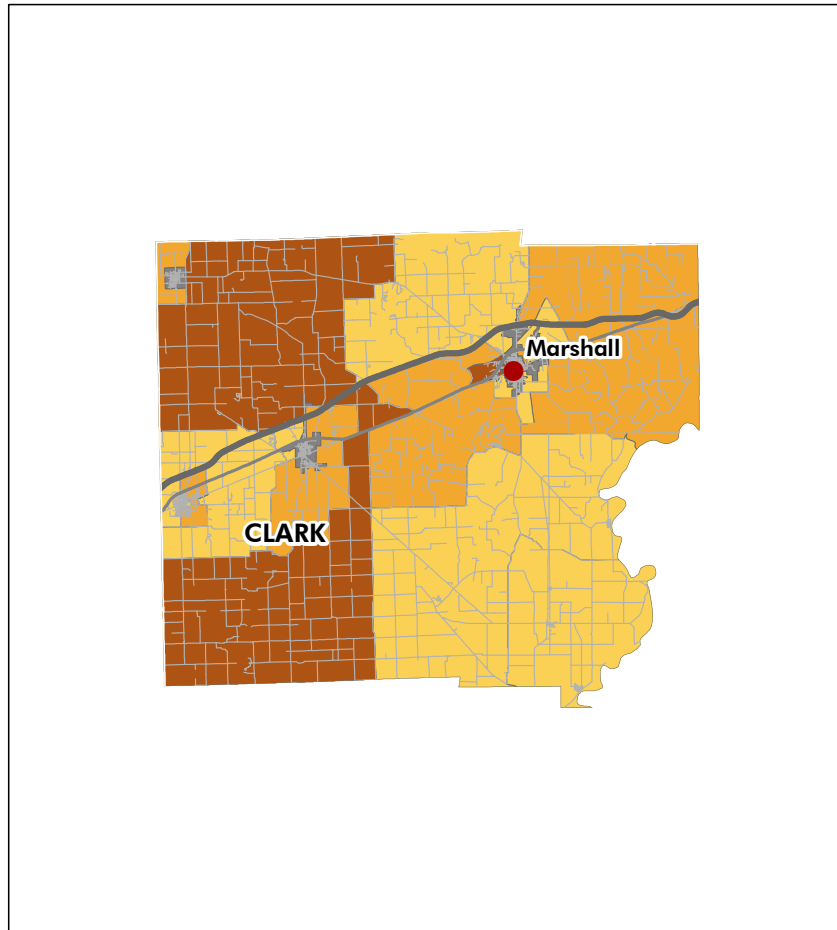
Every block group in Clark County has less than 20 Black/African American individuals.

Clark County in Summary

Casey, Marshall, Martinsville, and Westfield in Clark County have the largest numbers of populations considered as more likely to be dependent on transit services. Of these four, three municipalities have both a grocery store and a medical facility; Westfield has neither a grocery store nor medical facility. The distribution of jobs in Clark County is fortunate given the concentration of the target populations: six of the top employers are in Marshall, three are in Martinsville, and the remaining two are in Casey. These factors indicate that vital services are likely accessible to more Clark County residents than in other counties in Region 8.

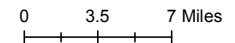
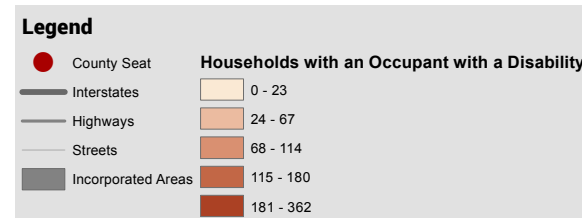
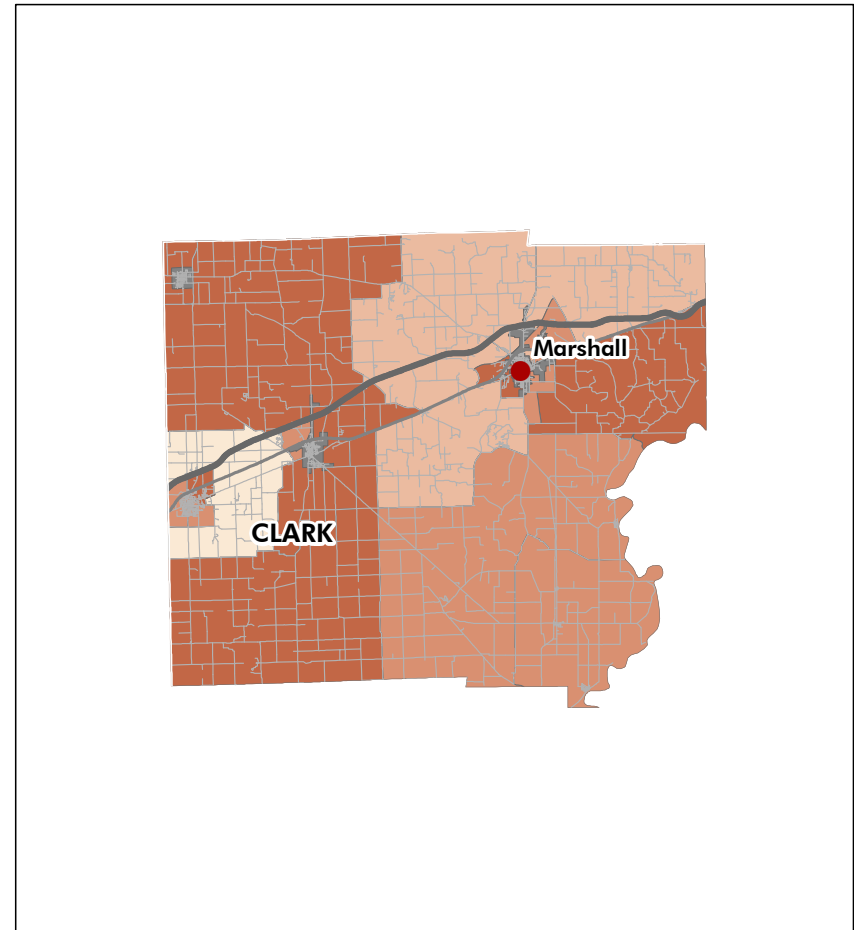
Source: U.S. Census Bureau: 2011-2015 ACS 5-year Estimates, Tables B01001 (Age), B18101 (Disability), B17001 (Income), B08201 (Zero Vehicle), B03002 (Hispanic/Latino), and B02009 (Black/African American)

Map 17: Clark County, Older Adult Population (60+)




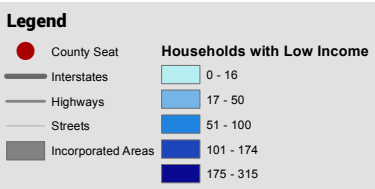
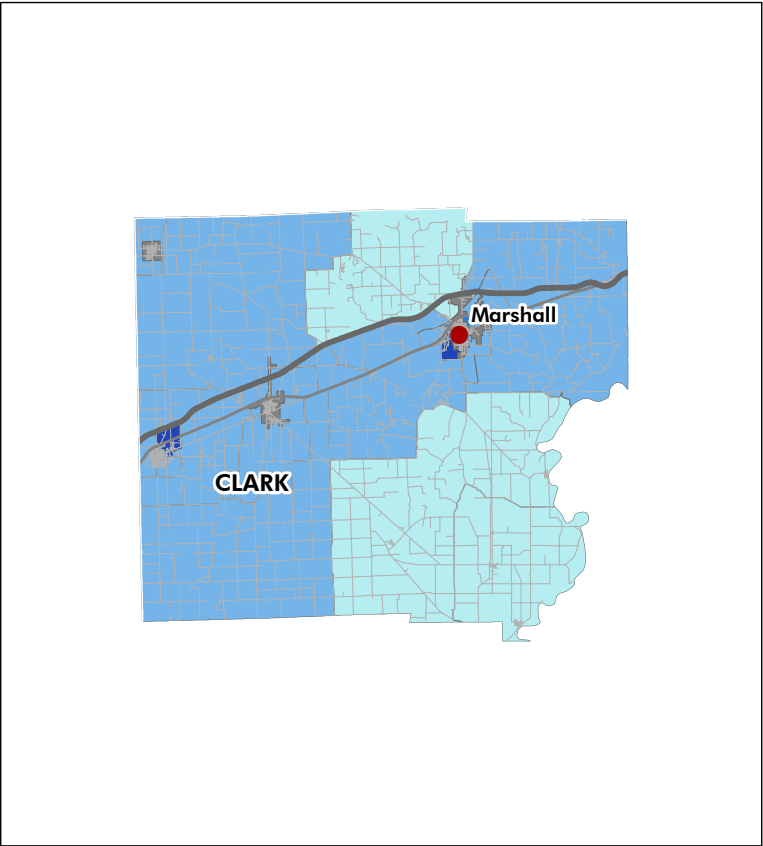
Source: CCGIS and ACS 2015
Date: September 2017

Map 18: Clark County, Households with an Occupant with a Disability


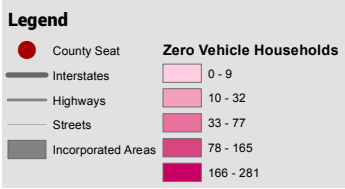
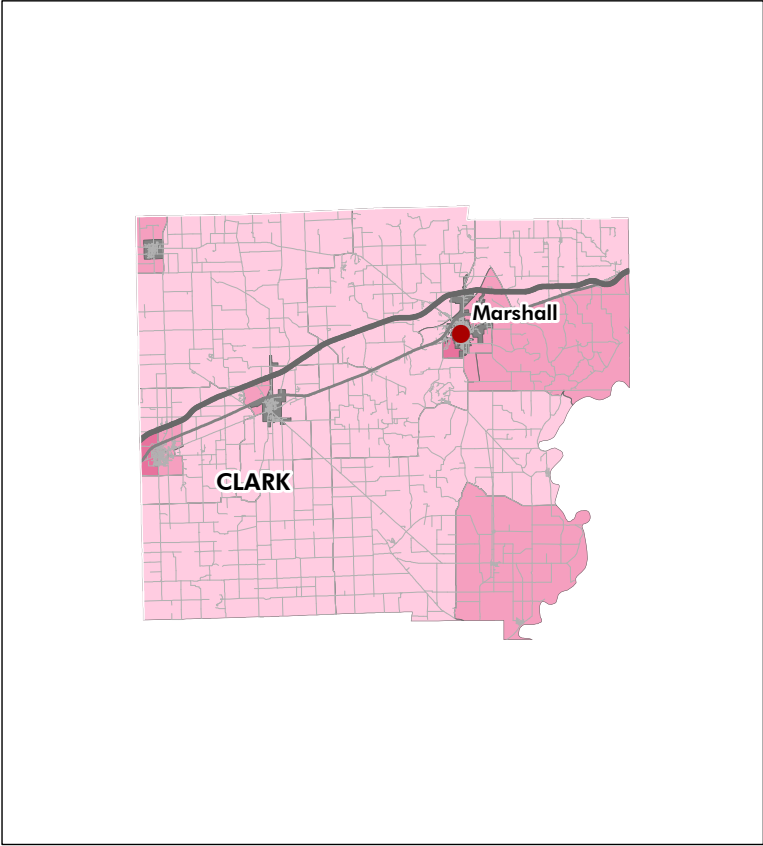


Source: CCGIS and ACS 2015
Date: September 2017

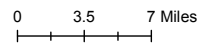
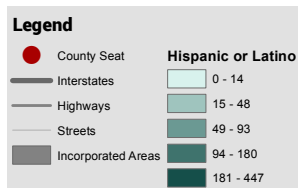
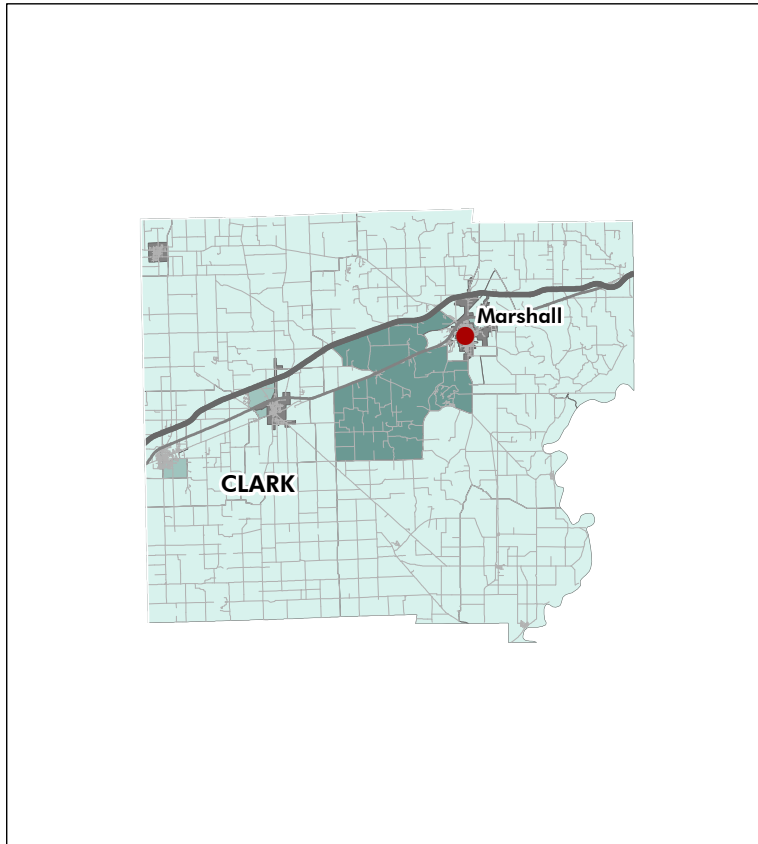
Map 19: Clark County, Households with Low Income



Map 20: Clark County, Households without a Vehicle

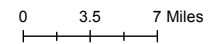
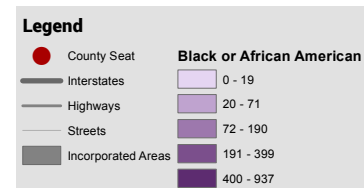
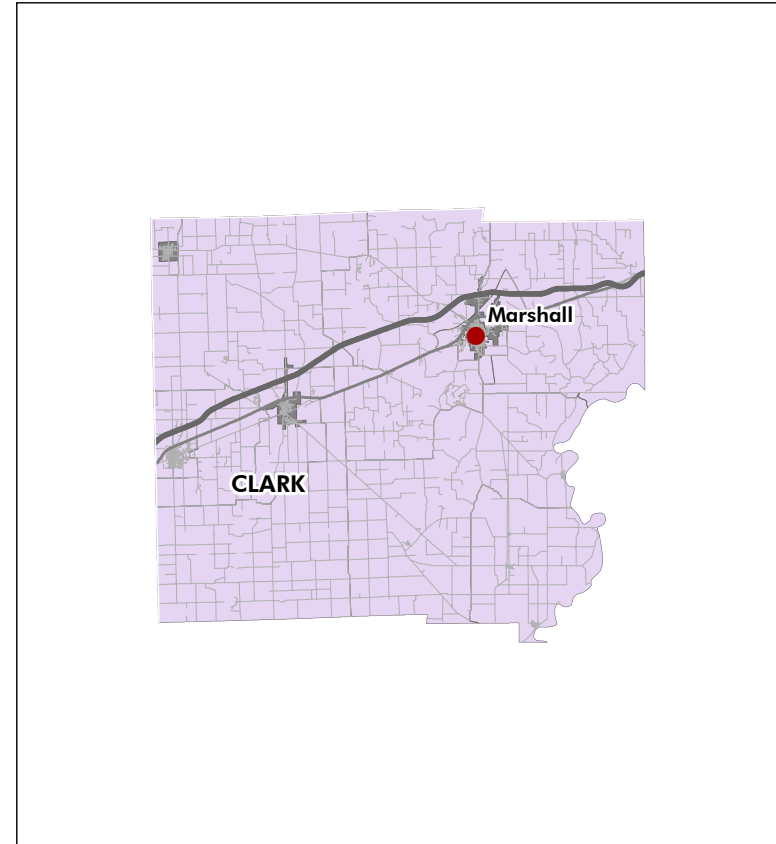


Map 21: Clark County, Hispanic or Latino Population



Source: CCGIS and ACS 2015
Date: September 2017

Map 22: Clark County, Black or African American Population



Source: CCGIS and ACS 2015
Date: September 2017

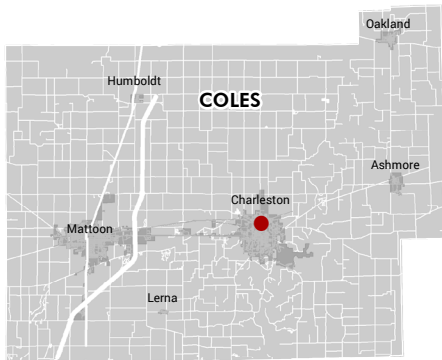
EXISTING CONDITIONS: COUNTY DEMOGRAPHICS

Coles County

Total Population: 53,037

Total Area: 510 Square Miles

County Seat: Charleston, IL

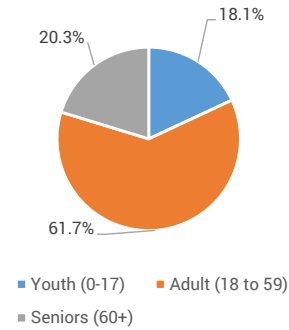


Map 23: Coles County

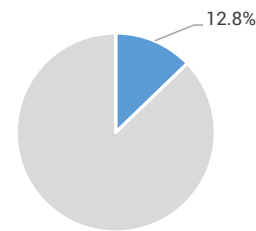
Table 2-16 Coles County Overall Demographics

	Population	Percent
Total Population	53,037	100%
Population with Disabilities	6,785	12.8%
Population living below Poverty Line	10,951	20.6%
Minority Population: Black or African American	2,517	4.7%
Minority Population: Hispanic or Latino	1,209	2.3%

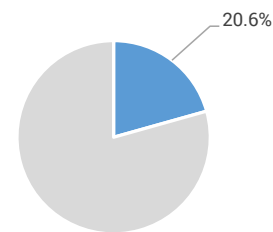
Age Distribution



Population with Disabilities



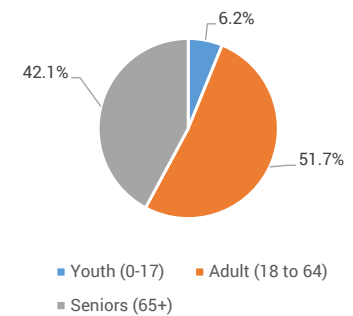
Population Below Poverty Level



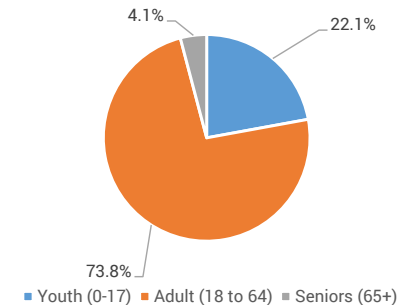
1,519 Zero Car Households

21,046 Total Households

Population with Disabilities by Age



Population Below Poverty Level by Age



Age

With the exception of Oakland, the northern part of Coles County has a less significant presence of older adults (60+). Older adult populations are concentrated in Charleston. Three block groups are home to between 491 and 1,017 older adults each.

Population with Disabilities

Over half of the block groups in Coles County have at least 68 households where an occupant lives with a disability. Charleston and Mattoon have the largest number of these households, with a significant number of households in the southwestern portion of the county as well.

Low-Income Population

Low-income households are most prominent in Charleston and Mattoon, as well as the unincorporated areas to the northeast of Charleston and the south of Mattoon. Most of these block groups have between 51 and 174 low-income households, and six block groups have between 175 and 315.

Zero-Vehicle Households

The largest number of zero-vehicle households are located on the west side of Charleston, the east side of Mattoon, and the corridor between those communities. This distribution is similar to that of low-income households.

Hispanic/Latino Population

The majority of block groups in Coles County have at least 15 Hispanic/Latino residents; concentrated mostly in Charleston, closely followed by Mattoon and their surrounding areas. There is also a notable Hispanic/Latino population in the northeast corner of the county.

Black/African American Population

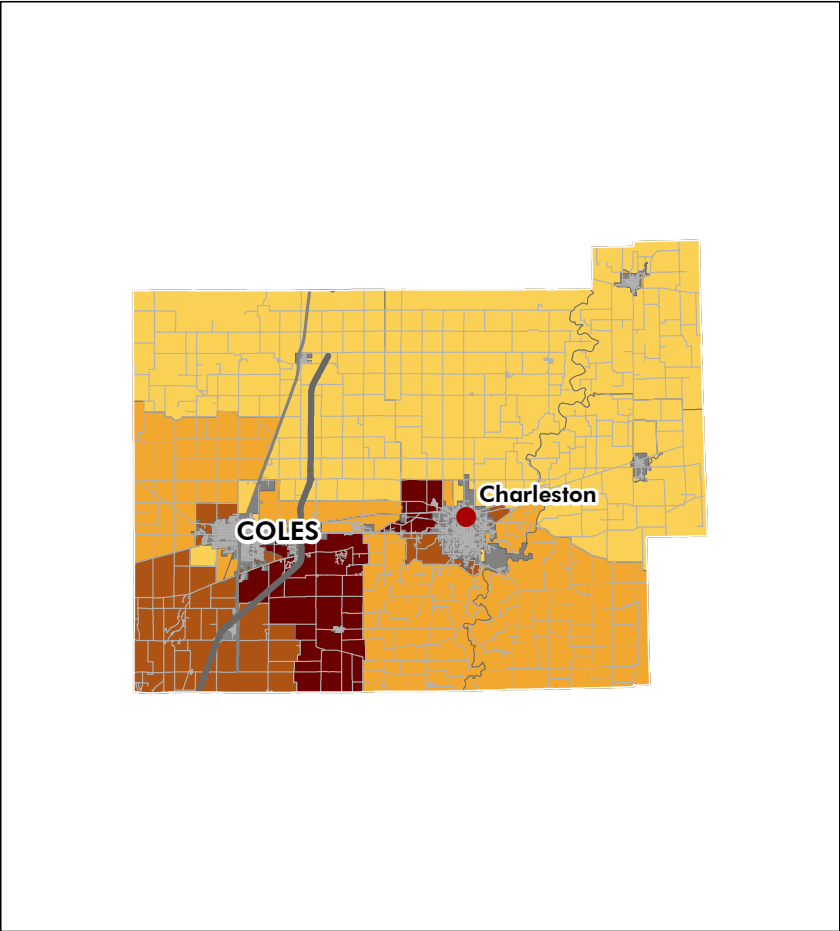
Charleston accounts for most of the Black/African American population in Coles County, however there are also a few block groups in Mattoon, and two others between Charleston and Mattoon, that have between 20 and 71 Black/African American residents.

Coles County in Summary

Mattoon and Charleston have the largest numbers of populations considered as more likely to be dependent on transit services. Within this area, the block groups between Charleston and Mattoon have elevated concentrations of most of the target populations. Block groups to the south and east of Charleston also have some of the largest populations. Coles County has ten block groups that have the highest concentrations of target populations for the whole of Region 8. These higher concentrations occur in the older adult population, low income population, and the households with occupants with a disability. These areas are also moderately high in numbers for the other target populations. The Charleston – Mattoon area is well-served with vital services and employment. Other rural communities within Coles County have lower concentrations of the target populations, but they are also lacking in employment opportunities and vital services. Humboldt, Ashmore, and Lerna all have lower target population concentrations with no top employers, no medical services, and no grocery stores. Oakland has lower target population concentrations, but people in this community do have limited access to medical facilities and grocery stores.

Source: U.S. Census Bureau: 2011-2015 ACS 5-year Estimates, Tables B01001 (Age), B18101 (Disability), B17001(Income), B08201 (Zero Vehicle), B03002 (Hispanic/Latino), and B02009 (Black/African American)

Map 24: Coles County, Older Adult Population (60+)



Legend

- County Seat
- Interstates
- Highways
- Streets
- Incorporated Areas

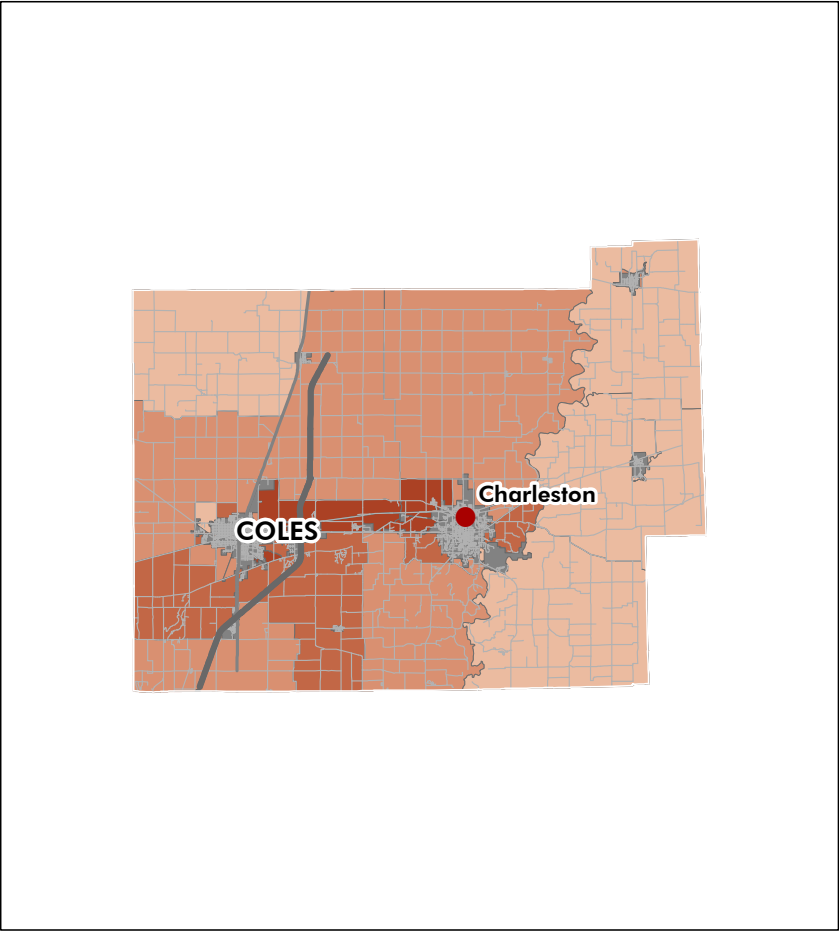
Older Adult Population (60+)

- 0 - 66
- 67 - 186
- 187 - 283
- 284 - 490
- 491 - 1017

0 3.5 7 Miles

Source: CCGIS and ACS 2015
Date: September 2017

Map 25: Coles County, Households with an Occupant with a Disability



Legend

- County Seat
- Interstates
- Highways
- Streets
- Incorporated Areas

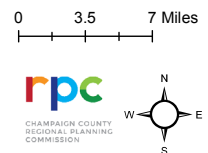
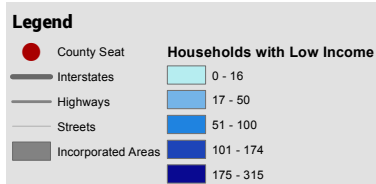
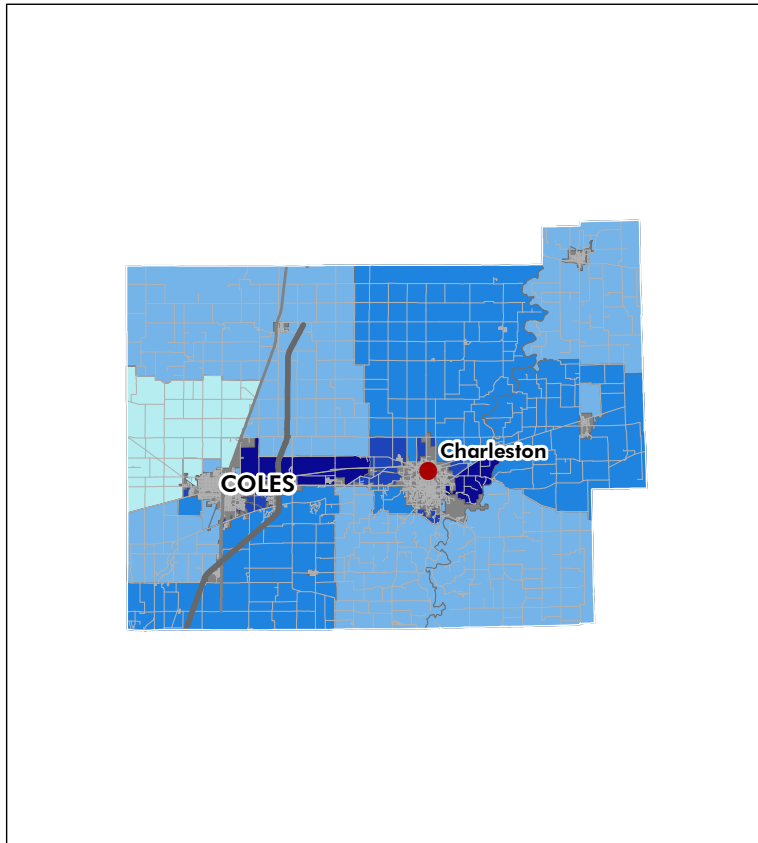
Households with an Occupant with a Disability

- 0 - 23
- 24 - 67
- 68 - 114
- 115 - 180
- 181 - 362

0 3.5 7 Miles

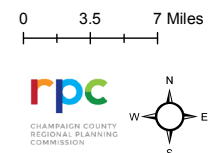
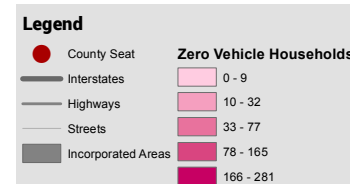
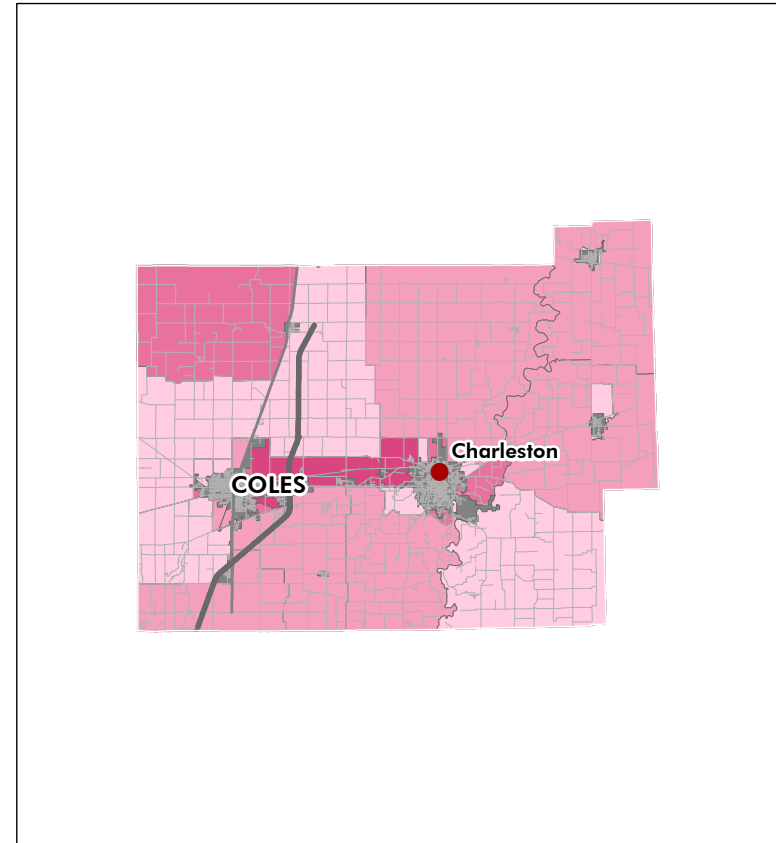
Source: CCGIS and ACS 2015
Date: September 2017

Map 26: Coles County, Households with Low Income



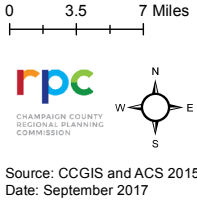
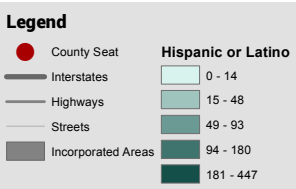
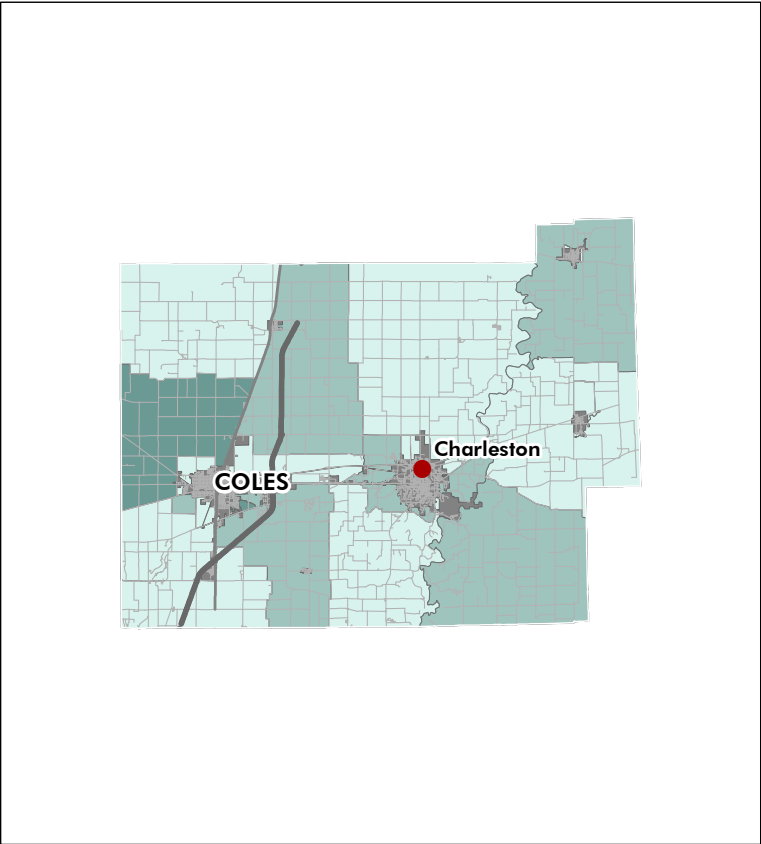
Source: CCGIS and ACS 2015
Date: September 2017

Map 27: Coles County, Households without a Vehicle


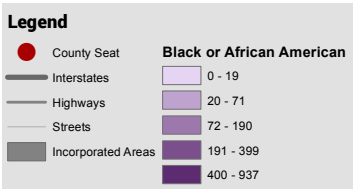
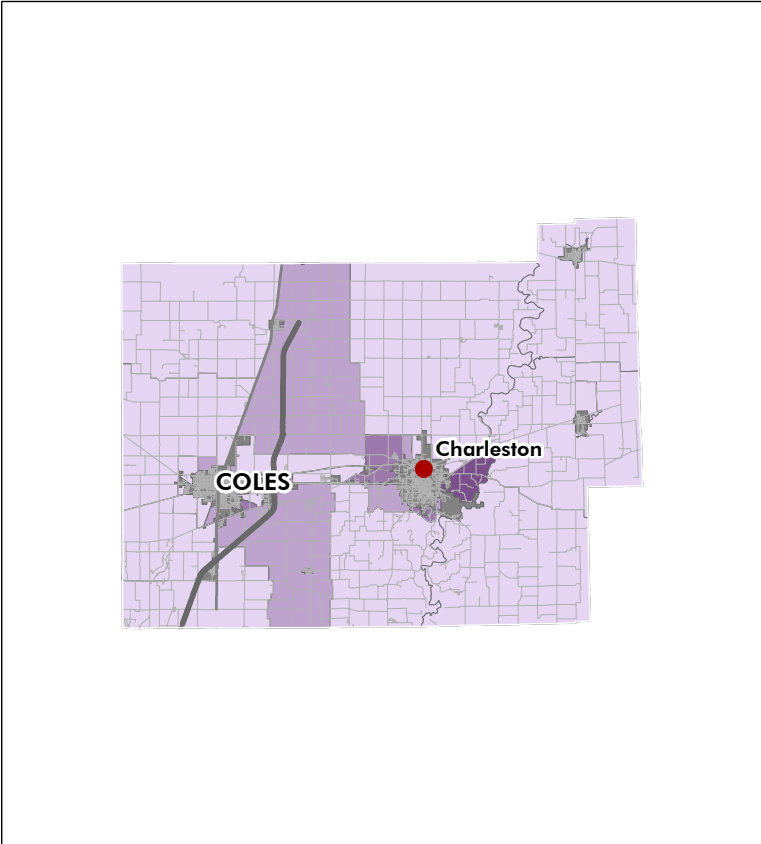


Source: CCGIS and ACS 2015
Date: September 2017

Map 28: Coles County, Hispanic or Latino Population



Map 29: Coles County, Black or African American Population

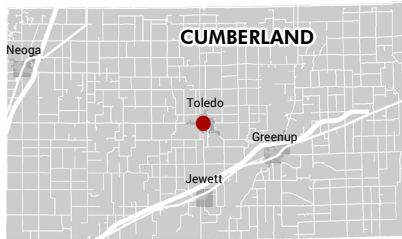


Cumberland County

Total Population: 10,943

Total Area: 347 Square Miles

County Seat: Toledo, IL

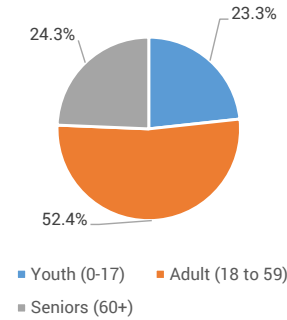


Map 31: Cumberland County

Table 2-17 Cumberland County Overall Demographics

	Population	Percent
Total Population	10,943	100.0%
Population with Disabilities	1,981	18.1%
Population living below Poverty Line	1,700	15.5%
Minority Population: Black or African American	55	0.5%
Minority Population: Hispanic or Latino	114	1.0%

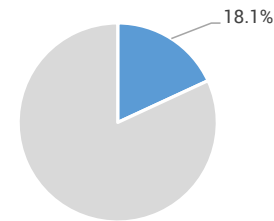
Age Distribution



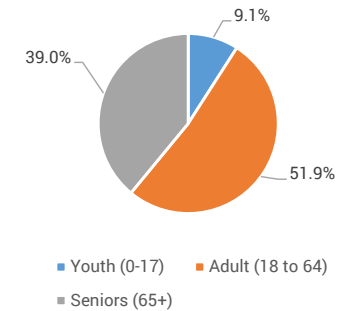
199 Zero Car Households

4,184 Total Households

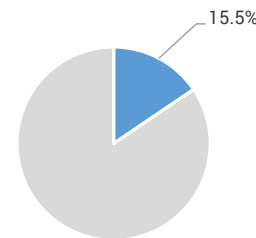
Population with Disabilities



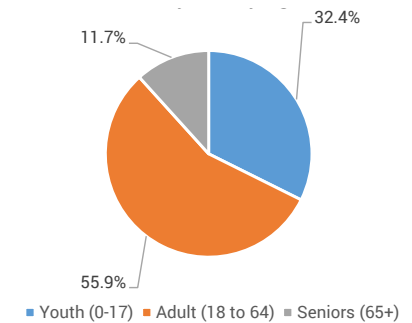
Population with Disabilities by Age



Population Below Poverty Level



Population Below Poverty Level by Age



EXISTING CONDITIONS: COUNTY DEMOGRAPHICS

Age

Most block groups in Cumberland County have an older adult (60+) population between 187 and 283. The northwestern quadrant of the county has the largest population of older adults with one block group alone having between 491 and 1,017.

Population with Disabilities

Half of the block groups in Cumberland County have at least 115 households where an occupant lives with a disability. The largest number of these households are located in the west and southwest parts of the county.

Low-Income Population

With the exception of one, all of Cumberland County's block groups have over 17 low-income households. Toledo has the highest number of low-income households, between 101 and 174. The northwestern corner of the county and the unincorporated area to the southeast of Toledo also have significant numbers of low-income households.

Zero-Vehicle Households

Toledo has the highest amount of zero-vehicle households, followed by the block groups directly surrounding it. This distribution is similar to that of low-income households.

Hispanic/Latino Population

Neoga has between 49 and 93 Hispanic/Latino residents, and the block group directly south of Toledo has between 15 and 48. All other block groups have a Hispanic/Latino population of 14 or less.

Black/African American Population

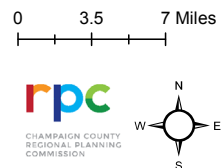
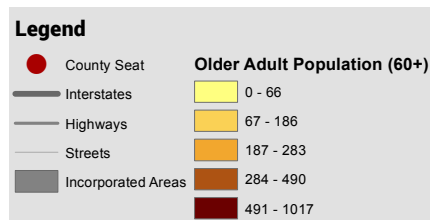
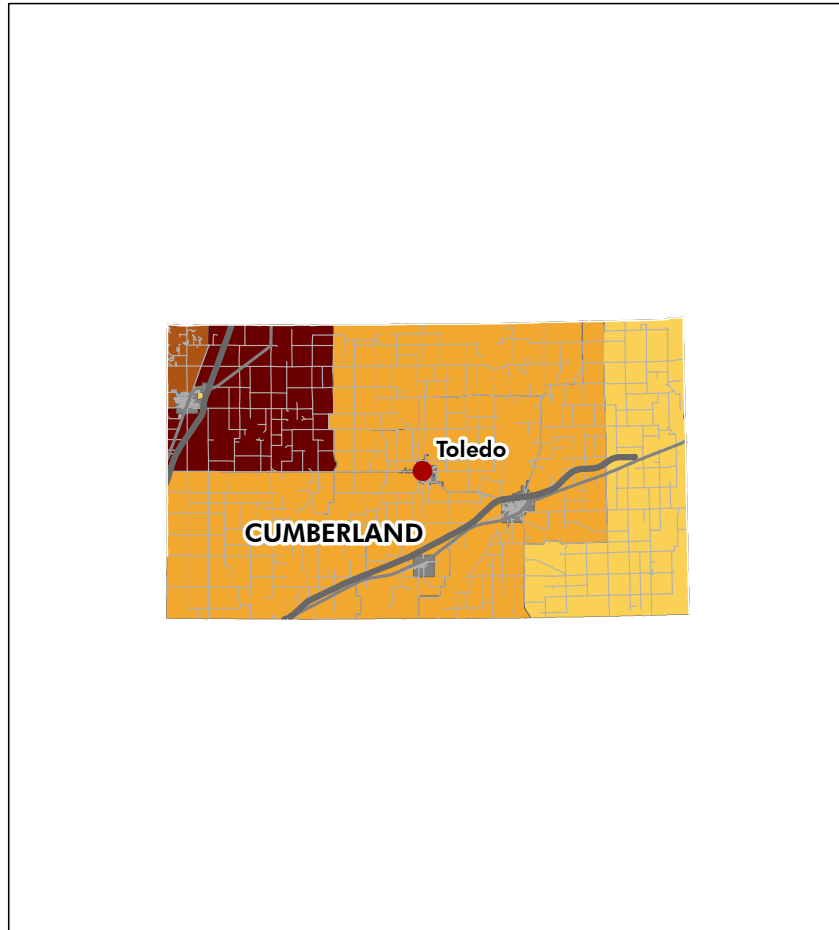
Every block group in Cumberland County has less than 20 Black/African American individuals.

Cumberland County in Summary

Neoga, Greenup, and Toledo are Cumberland County's largest population areas and roughly designate the areas also more likely to be dependent on transit services. Since the population density in Cumberland County's most populated areas is moderately low, the block groups around the incorporated areas are larger. These larger block group designations, create a challenge specifying target population locations. The block groups nearest to Neoga and Greenup have largest numbers of the target populations, however most of Cumberland County from Neoga to Greenup has high concentrations of the target populations. Each of the main municipalities have both a grocery store and a medical facility. There are no grocery stores or medical facilities outside of these municipalities. Each of Cumberland County top employers are within its main municipalities. The vital services are also located almost solely within the top three municipalities. This equalized distribution of target populations suggests many Cumberland County transit dependent residents may be also residing outside of the municipalities.

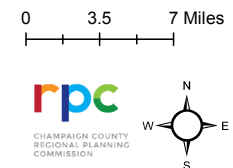
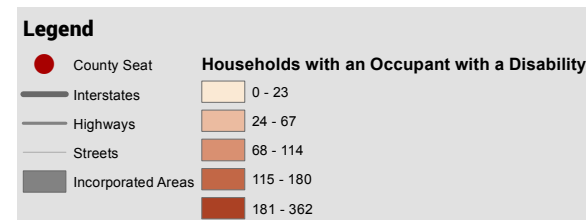
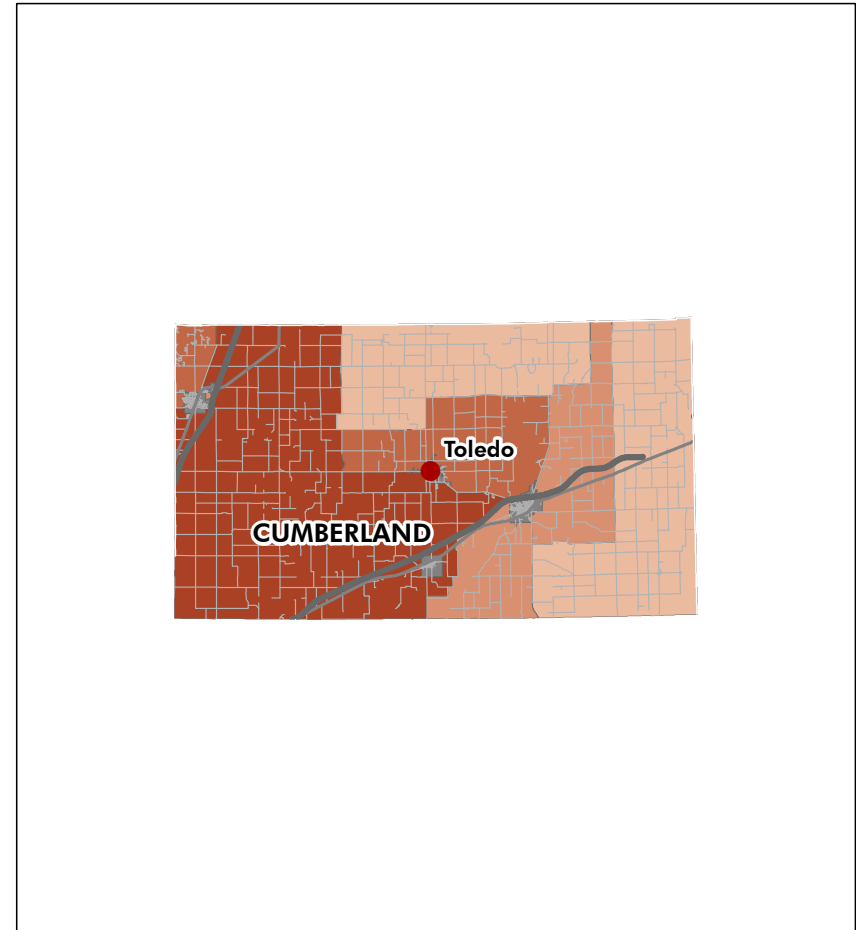
Source: U.S. Census Bureau: 2011-2015 ACS 5-year Estimates, Tables B01001 (Age), B18101 (Disability), B17001 (Income), B08201 (Zero Vehicle), B03002 (Hispanic/Latino), and B02009 (Black/African American)

Map 32: Cumberland County, Older Adult Population (60+)



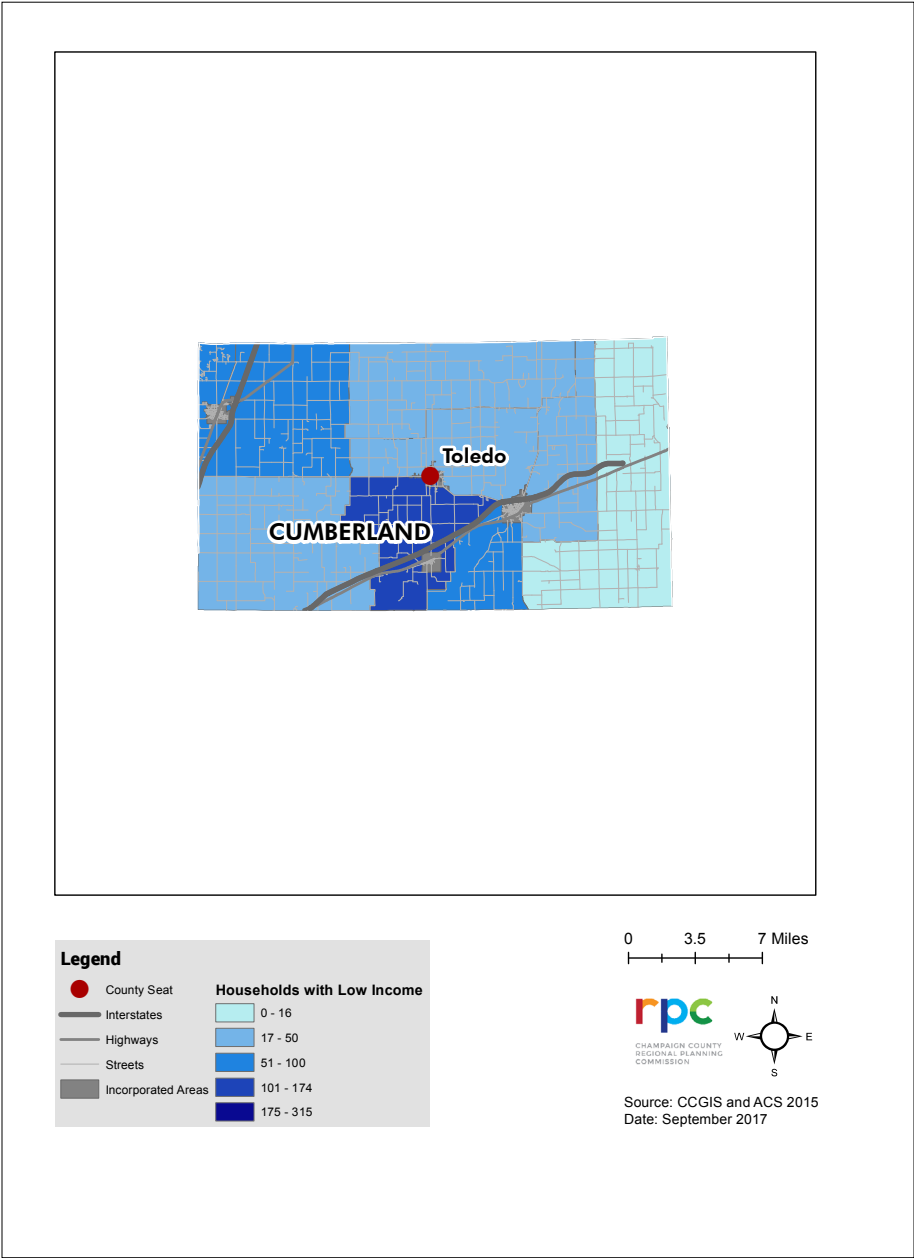
Source: CCGIS and ACS 2015
Date: September 2017

Map 33: Cumberland County,
Households with an Occupant with a Disability

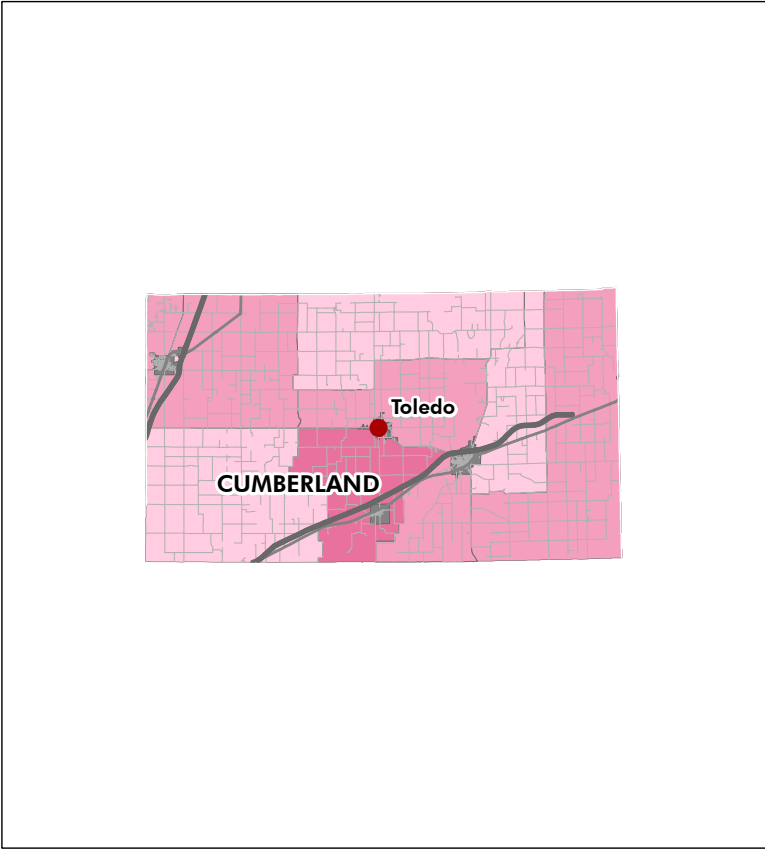


Source: CCGIS and ACS 2015
Date: September 2017

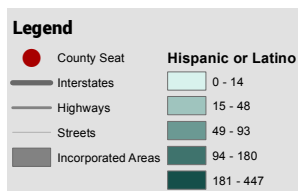
Map 34: Cumberland County, Households with Low Income



Map 35: Cumberland County, Households without a Vehicle



Map 36: Cumberland County, Hispanic or Latino Population

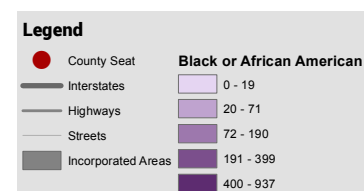
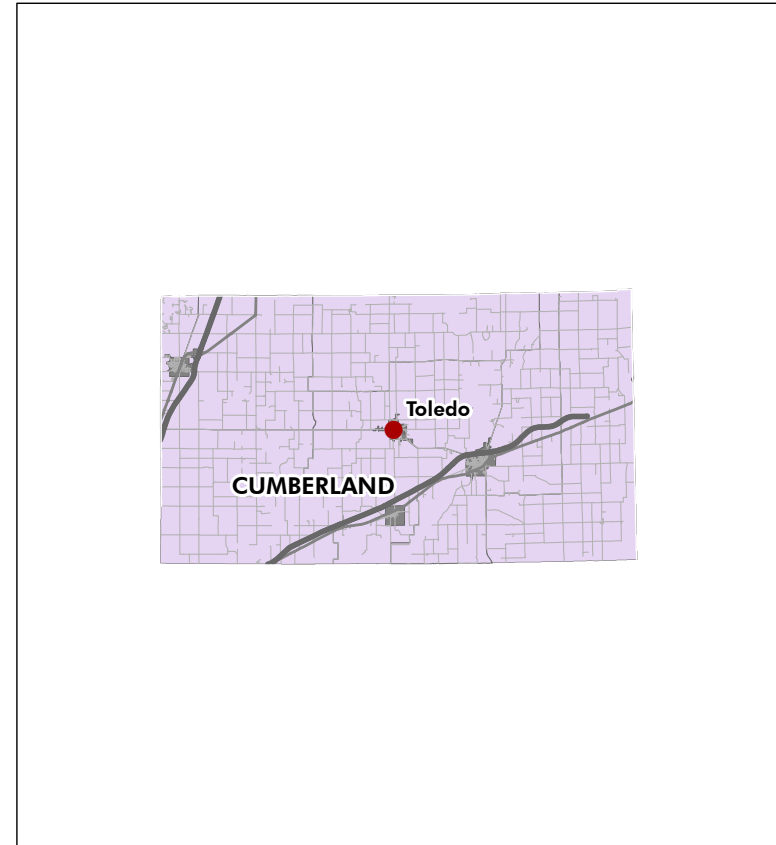


0 3.5 7 Miles



Source: CCGIS and ACS 2015
Date: September 2017

Map 37: Cumberland County, Black or African American Population



0 3.5 7 Miles



Source: CCGIS and ACS 2015
Date: September 2017

DeWitt County

Total Population: 16,388
Total Area: 405 Square Miles
County Seat: Clinton, IL

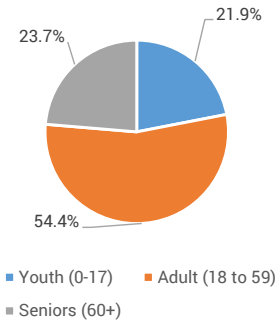


Map 38: DeWitt County

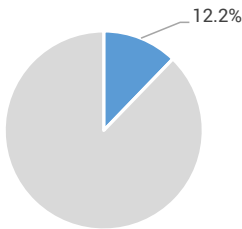
Table 2-18 DeWitt County Overall Demographics

	Population	Percent
Total Population	16,388	100%
Population with Disabilities	2,004	12.2%
Population living below Poverty Line	2,073	12.6%
Minority Population: Black or African American	106	0.6%
Minority Population: Hispanic or Latino	370	2.3%

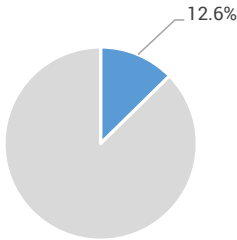
Age Distribution



Population with Disabilities



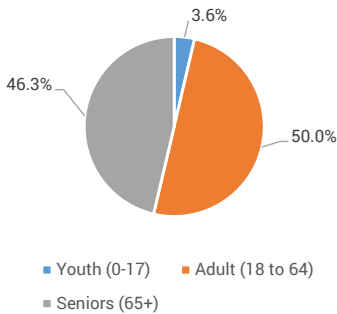
Population Below Poverty Level



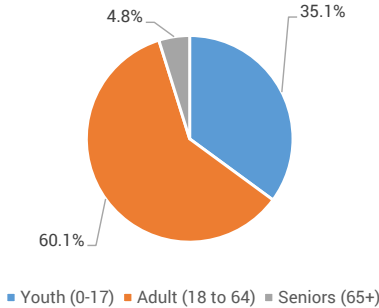
307 Zero Car Households

6,802 Total Households

Population with Disabilities by Age



Population Below Poverty Level by Age



Age

Clinton accounts for most of the older adult (60+) population in DeWitt County, however there are also a few block groups in the northeast portion of the county that are each home to between 284 older adults.

Population with Disabilities

Aside from one, all block groups in DeWitt County have at least 68 households where an occupant lives with a disability. The largest number of these households are located southeast of Clinton, and in the eastern portion of the county.

Low-Income Population

Aside from Clinton, where most block groups have between 151 and 174, low-income households are distributed evenly throughout DeWitt County. All of the block groups outside Clinton have between 17 and 50 low-income households, with the exception of one in the northeast corner which has between 51 and 100.

Zero-Vehicle Households

The largest amount of zero-vehicle households is located in the northeast corner of DeWitt County, followed by the block groups in Clinton, similar to the distribution of low-income households.

Hispanic/Latino Population

The Hispanic/Latino population in DeWitt County is concentrated in Clinton and the area to the northwest of Clinton. All other block groups have less than 15 Hispanic/Latino residents.

Black/African American Population

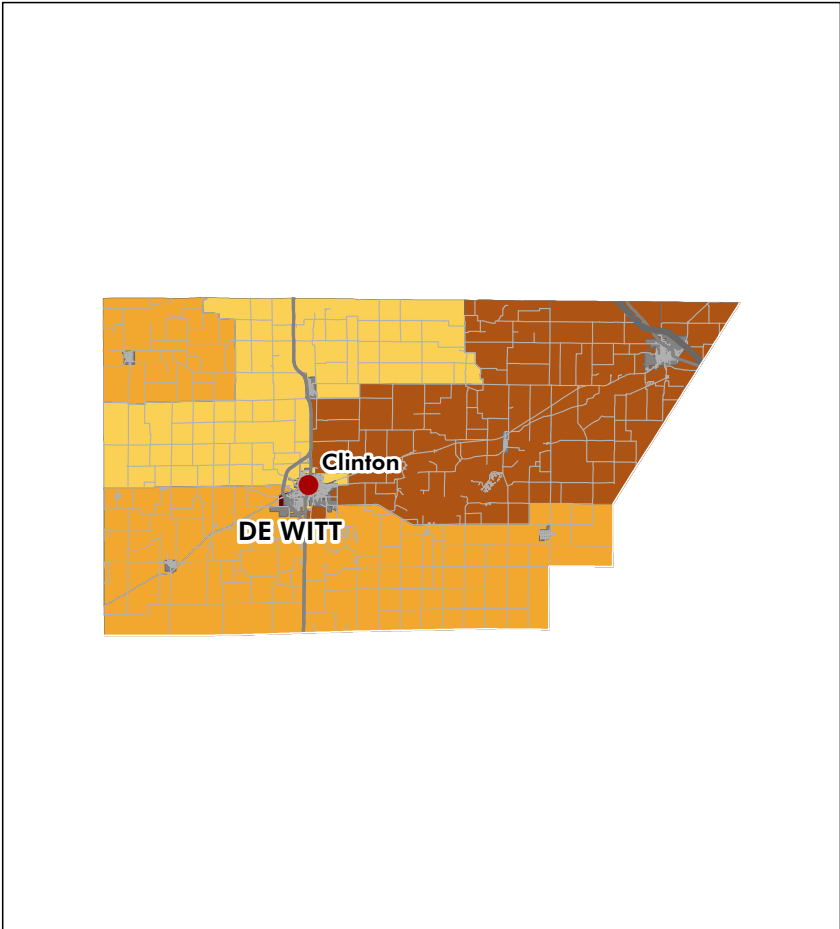
With the exception of one block group in Clinton, there are no block groups in DeWitt County with more than 20 Black/African American individuals.

DeWitt County in Summary

Clinton and Farmer City have the largest numbers of populations considered as more likely to be dependent on transit services. Clinton has the highest concentrations of the target populations for DeWitt County. One southeast block group is in the highest range for households with an occupant with a disability and another southwest block group is in the highest range for the older adult population when compared with the whole of Region 8. The area around Farmer City also significant numbers of low income households, zero car households, households with an occupant with a disability, and older adult population. Both of Clinton and Farmer City are well-served with vital services. There were no major employment locations in Farmer City. Nearly all the major employers were located in and around Clinton. The other rural communities, Waynesville, Wapella, DeWitt, Weldon, and Kenney, all have a relatively lower concentration of the target populations, and offer severely limited vital services and employment options. Residents of these places likely need to travel to Clinton or Farmer City to meet their basic needs.

Source: U.S. Census Bureau: 2011-2015 ACS 5-year Estimates, Tables B01001 (Age), B18101 (Disability), B17001(Income), B08201 (Zero Vehicle), B03002 (Hispanic/Latino), and B02009 (Black/African American)

Map 39: DeWitt County, Older Adult Population (60+)



Legend

- County Seat
- Interstates
- Highways
- Streets
- Incorporated Areas

Older Adult Population (60+)

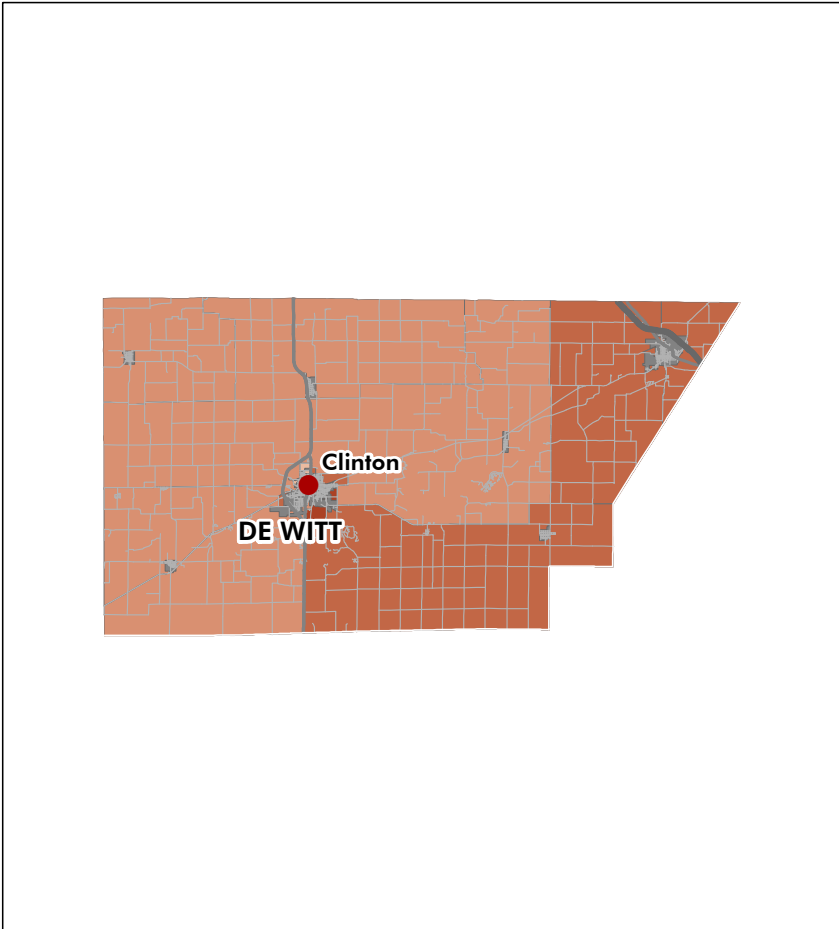
0 - 66
67 - 186
187 - 283
284 - 490
491 - 1017

0 3.5 7 Miles

CHAMPAIGN COUNTY
REGIONAL PLANNING
COMMISSION

Source: CCGIS and ACS 2015
Date: September 2017

Map 40: DeWitt County, Households with an Occupant with a Disability



Legend

- County Seat
- Interstates
- Highways
- Streets
- Incorporated Areas

Households with an Occupant with a Disability

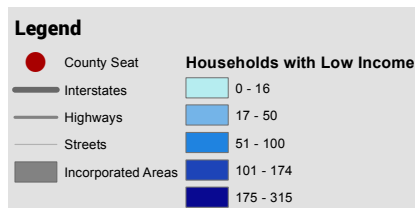
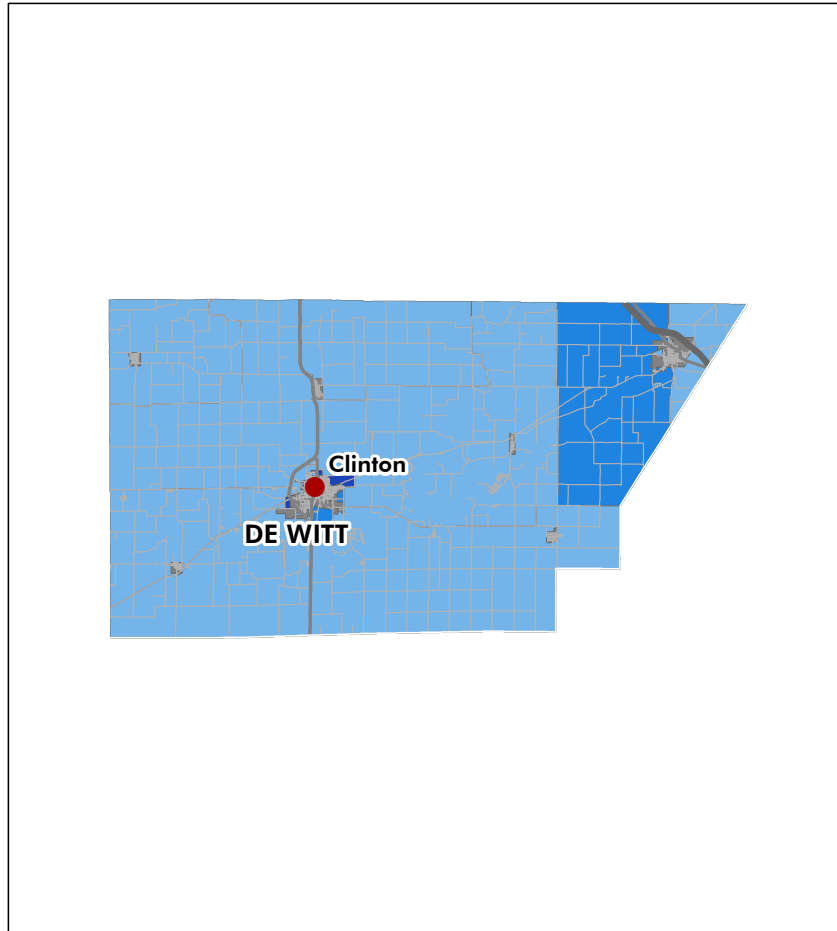
0 - 23
24 - 67
68 - 114
115 - 180
181 - 362

0 3.5 7 Miles

CHAMPAIGN COUNTY
REGIONAL PLANNING
COMMISSION

Source: CCGIS and ACS 2015
Date: September 2017

Map 41: DeWitt County, Households with Low Income

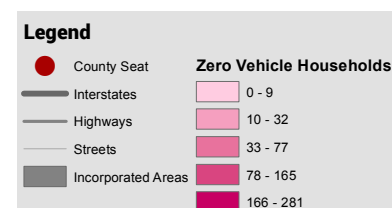
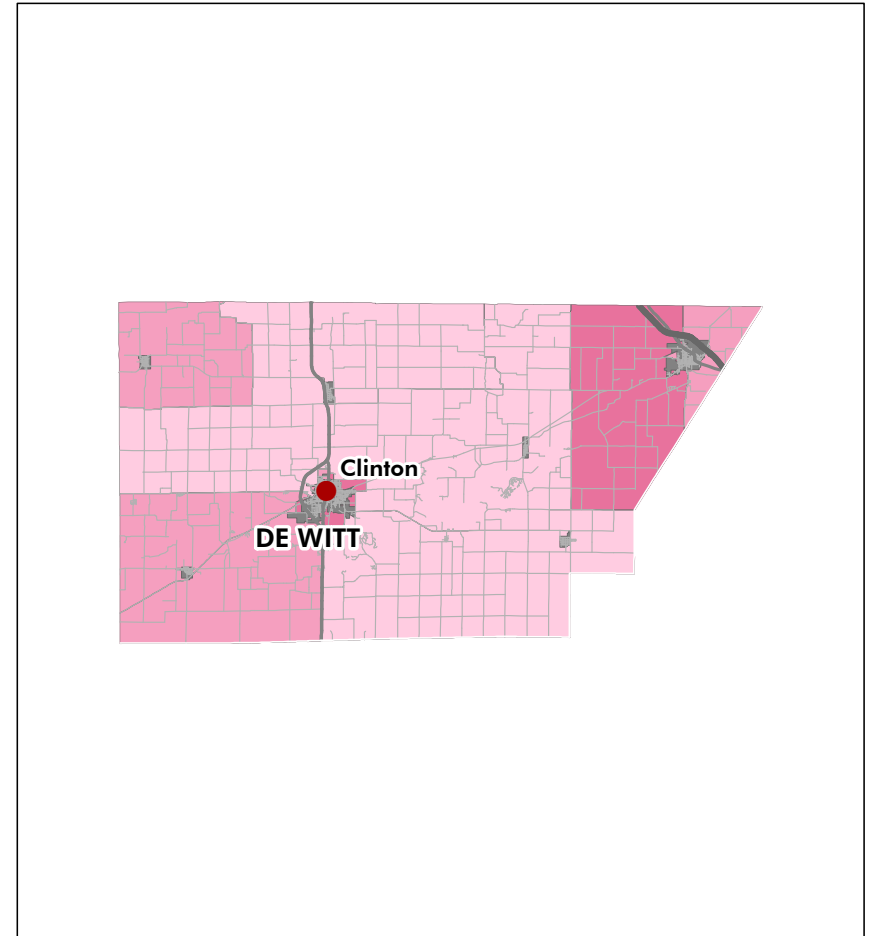


0 3.5 7 Miles



Source: CCGIS and ACS 2015
Date: September 2017

Map 42: DeWitt County, Households without a Vehicle

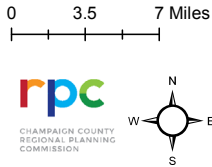
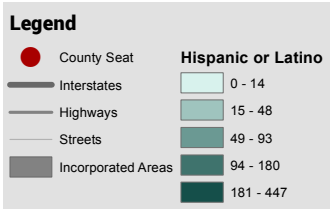
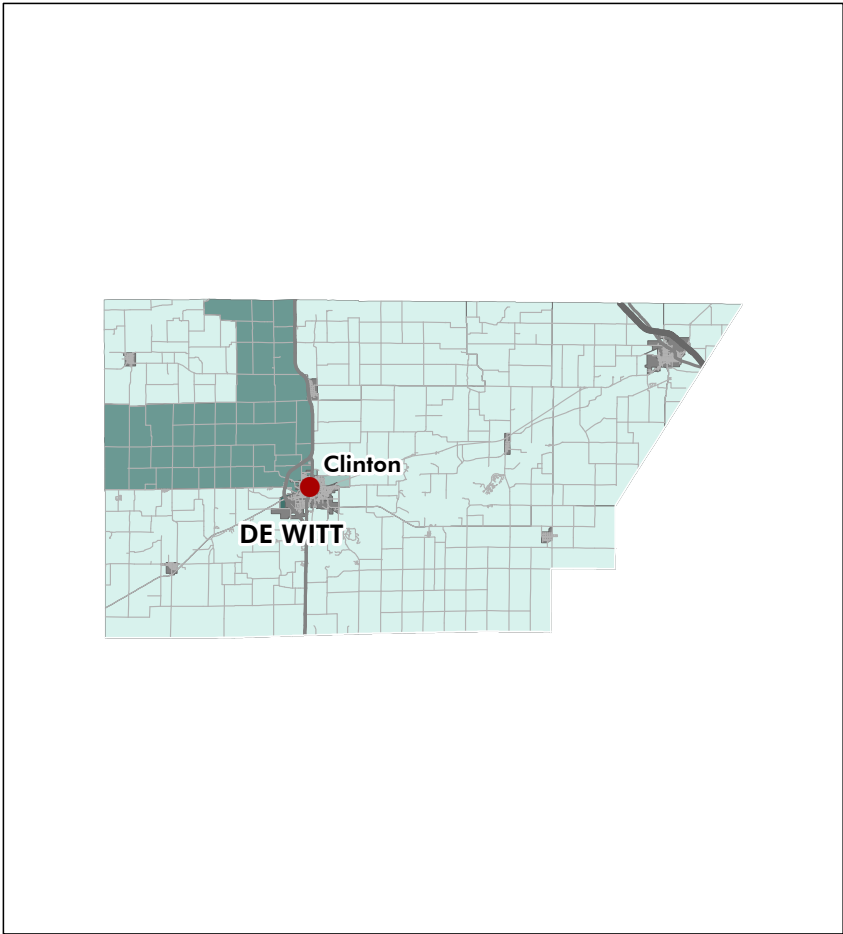


0 3.5 7 Miles



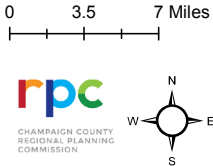
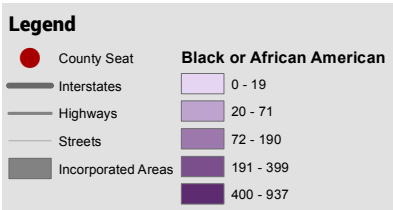
Source: CCGIS and ACS 2015
Date: September 2017

Map 43: DeWitt County, Hispanic or Latino Population



Source: CCGIS and ACS 2015
Date: September 2017

Map 44: DeWitt County, Black or African American Population



Source: CCGIS and ACS 2015
Date: September 2017

Douglas County

Total Population: 19,826

Total Area: 417 Square Miles

County Seat: Tuscola, IL

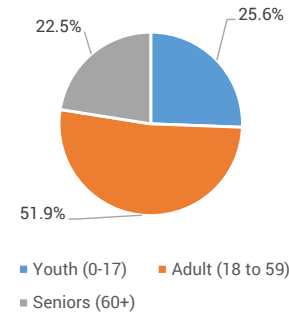


Map 45: Douglas County

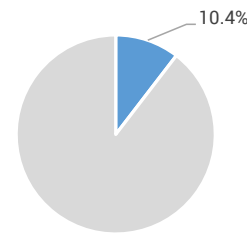
Table 2-19 Douglas County Overall Demographics

	Population	Percent
Total Population	19,826	100%
Population with Disabilities	2,069	10.4%
Population living below Poverty Line	2,019	10.2%
Minority Population: Black or African American	176	0.9%
Minority Population: Hispanic or Latino	1,371	6.9%

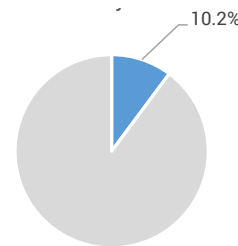
Age Distribution



Population with Disabilities



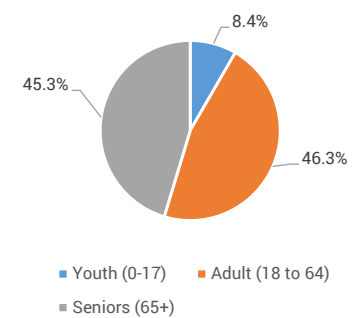
Population Below Poverty Level



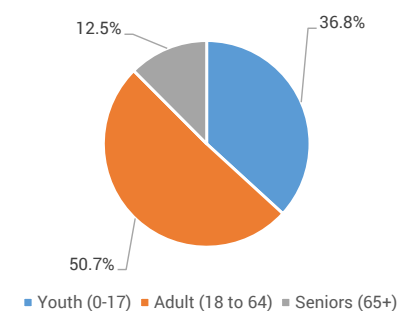
751 Zero Car Households

7,509 Total Households

Population with Disabilities by Age



Population Below Poverty Level by Age



EXISTING CONDITIONS: COUNTY DEMOGRAPHICS

Age

The population of older adults (60+) is distributed fairly evenly throughout Douglas County. Nearly all block groups have between 187 and 283 older adults. Concentrations are higher in and around Arthur, Tuscola, and Villa Grove.

Population with Disabilities

Distribution of households where an occupant lives with a disability is fairly even throughout Douglas County, although there are larger numbers located around Tuscola and Arcola.

Low-Income Population

Distribution of low-income households is fairly even throughout Douglas County. Nearly all block groups have between 17 and 50 low-income households, four block groups have between 51 and 100, and one block group has less than 17 low-income households.

Zero-Vehicle Households

The southwest corner of Douglas County has the highest number of zero-vehicle households, followed by the block groups around Tuscola and near Villa Grove.

Hispanic/Latino Population

Arcola and Tuscola account for most of the Hispanic/Latino population in Douglas County, however there are also a noteworthy number of Hispanic/Latino individuals near Villa Grove, in Arthur, and in the southwest corner of the county.

Black/African American Population

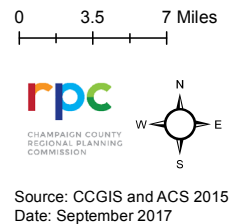
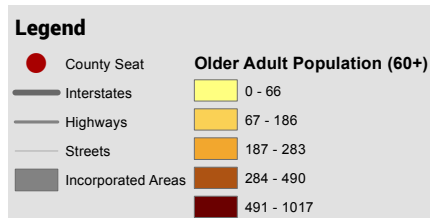
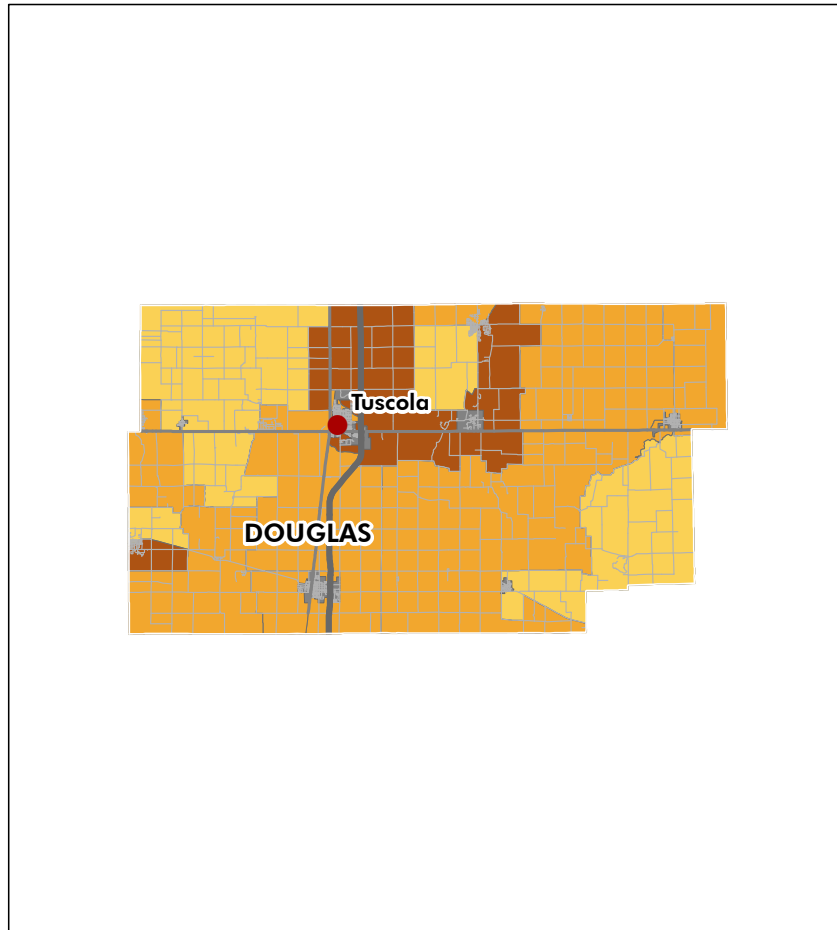
There are only two block groups in Douglas County with more than 20 Black/African American individuals: one in Tuscola, and one in Eastern Douglas County.

Douglas County in Summary

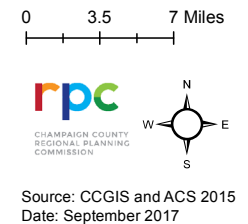
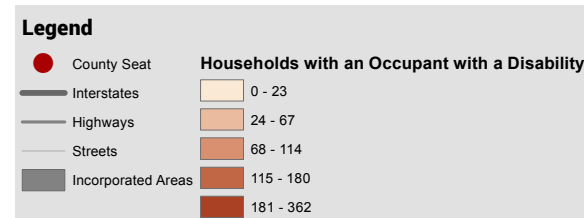
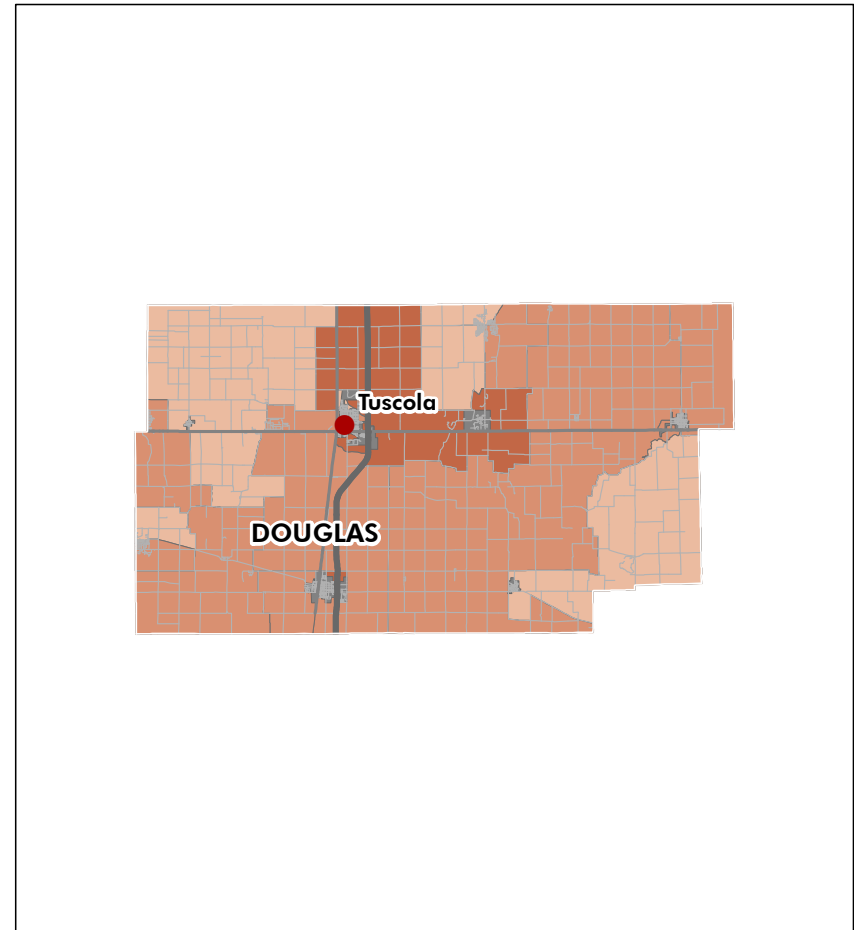
Tuscola, Arcola, Arthur, and Villa Grove have the highest concentrations of populations considered more likely to be dependent on transit services within Douglas County. Over half of the target populations are distributed relatively evenly. The older adult population and households with an occupant with a disability have moderate concentrations around Tuscola, Villa Grove, and Arthur. The target populations that are exceptional and have a more disproportionate distribution are zero vehicle households and the Hispanic or Latino population. Three block groups within Douglas County have target populations in the highest ranges for all of Region 8. The block group containing Arcola, and the block group west of Arcola each have absolute highest numbers of Hispanic or Latino residents. The southwest most block group within Douglas County has the absolute highest number of zero vehicle households for Region 8. The block group between Tuscola and Arcola does not contain any target populations in the highest concentration ranges, however, it has the highest cumulative composition of target population concentrations within Douglas County. Tuscola, Arcola, and Arthur are all well-served with vital services and employment opportunities. Villa Grove and Newman have basic access to medical facilities and grocery stores without any major employers. The rural communities of Garrett, Camargo, and Hindsboro provide the least level of vital services, but also correspond to lower concentrations of target populations.

Source: U.S. Census Bureau: 2011-2015 ACS 5-year Estimates, Tables B01001 (Age), B18101 (Disability), B17001 (Income), B08201 (Zero Vehicle), B03002 (Hispanic/Latino), and B02009 (Black/African American)

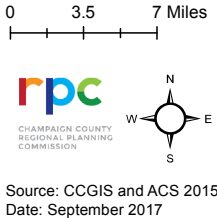
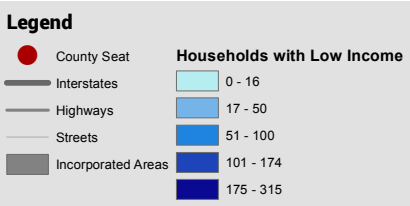
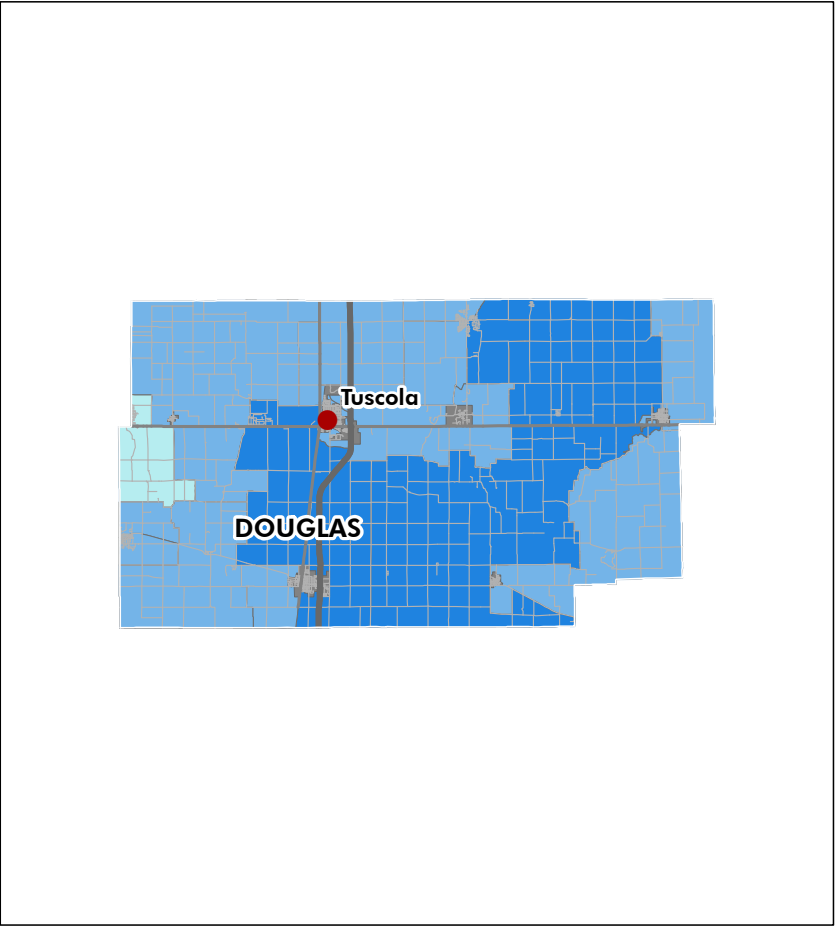
Map 46: Douglas County, Older Adult Population (60+)



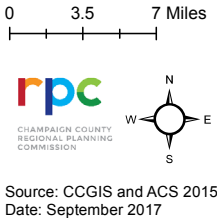
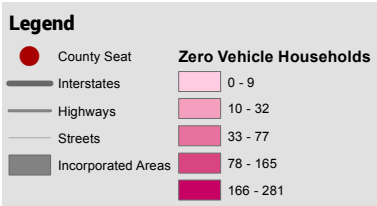
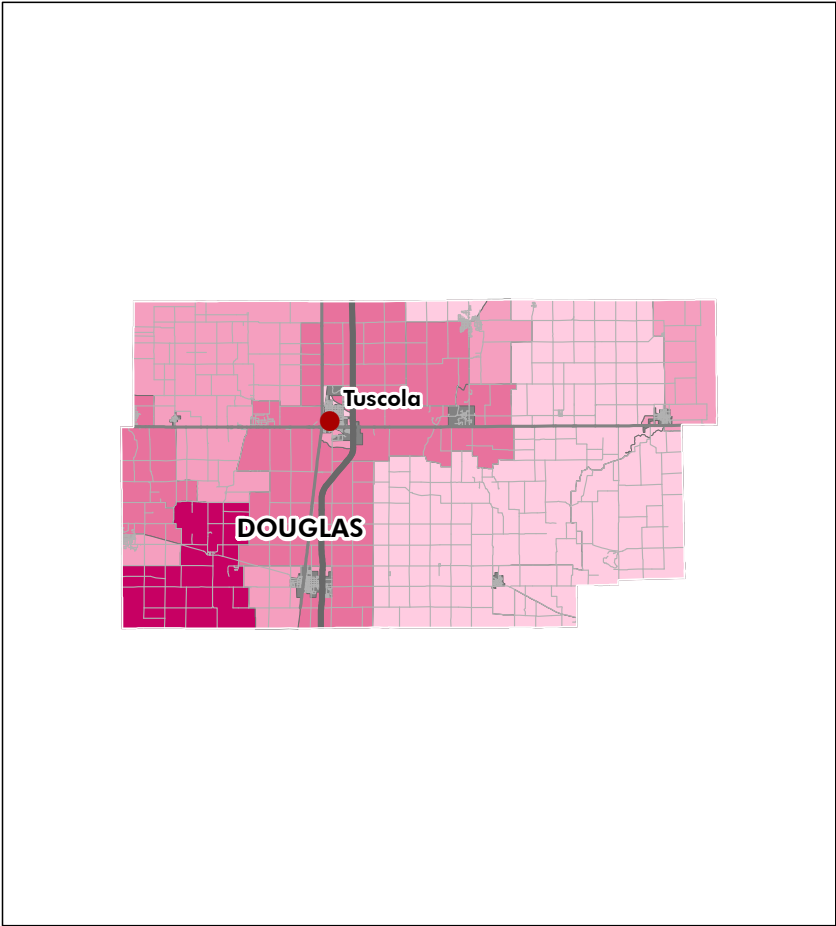
Map 47: Douglas County, Households with an Occupant with a Disability



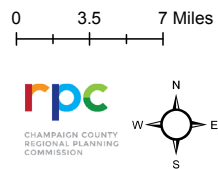
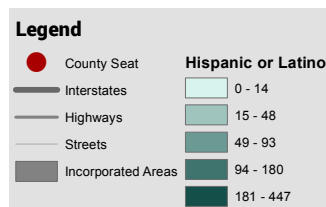
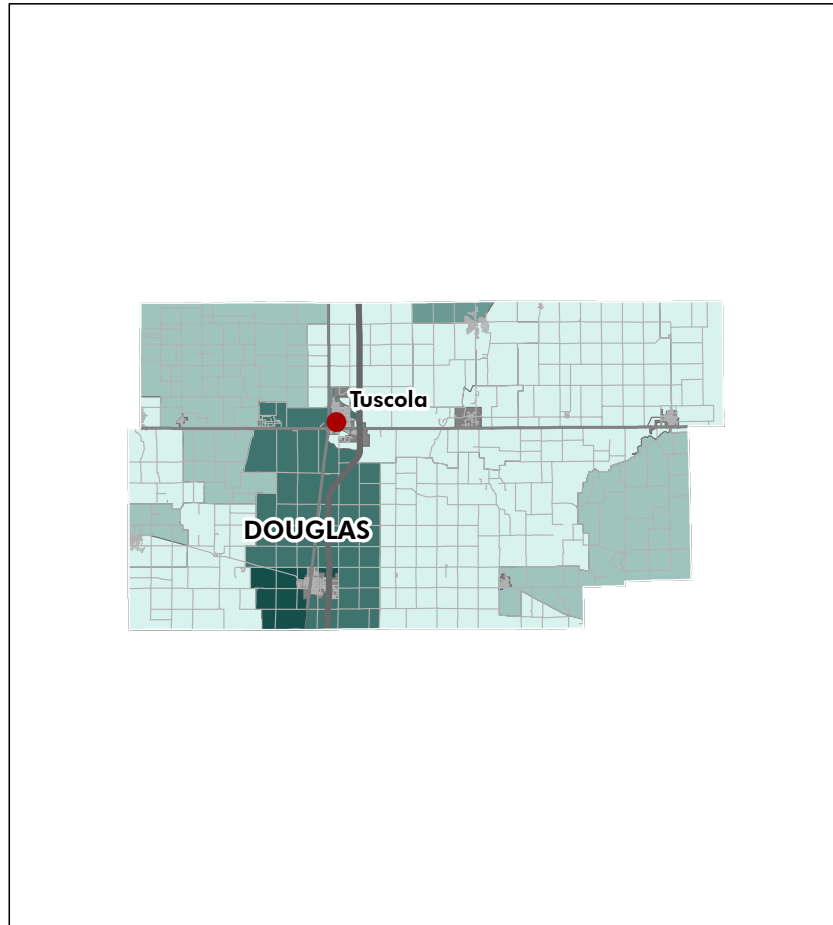
Map 48: Douglas County, Households with Low Income



Map 49: Douglas County, Households without a Vehicle

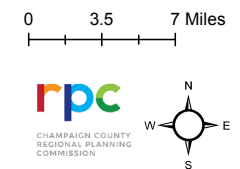
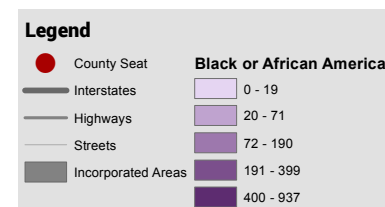
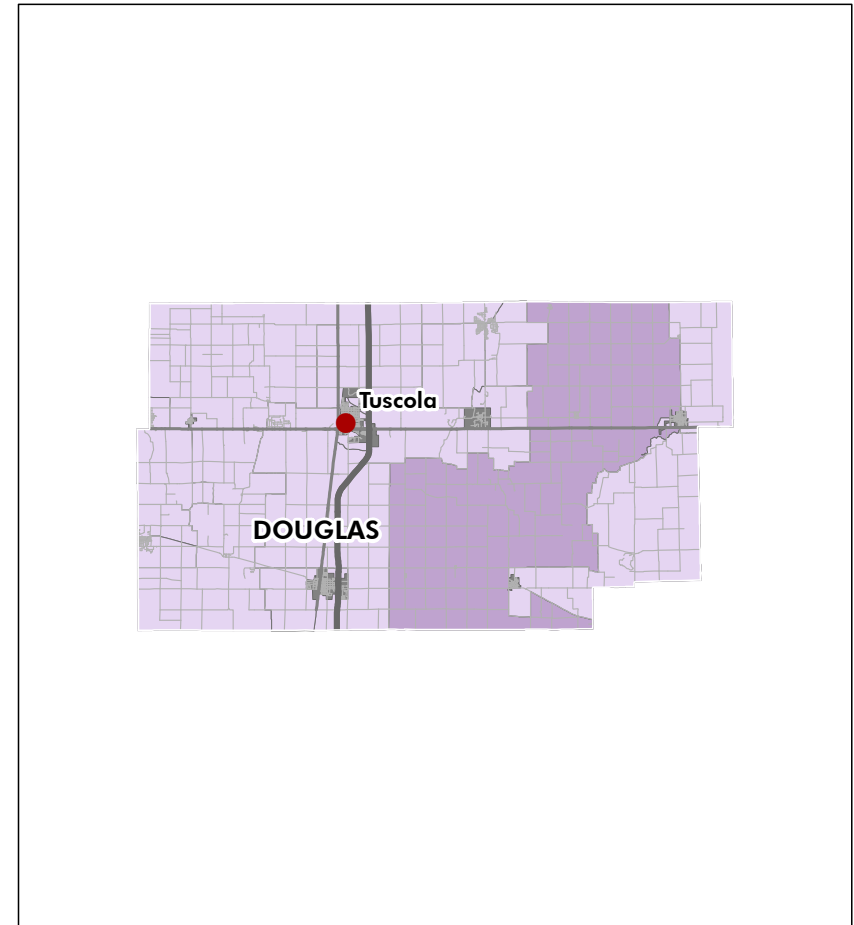


Map 50: Douglas County, Hispanic or Latino Population



Source: CCGIS and ACS 2015
Date: September 2017

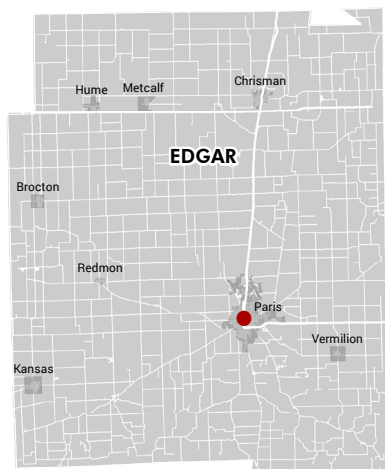
Map 51: Douglas County, Black or African American Population



Source: CCGIS and ACS 2015
Date: September 2017

Edgar County

Total Population: 17,992
Total Area: 624 Square Miles
County Seat: Paris, IL

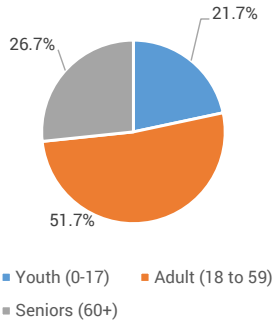


Map 52: Edgar County

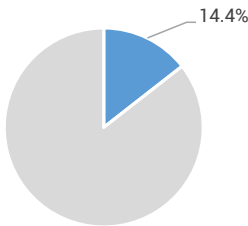
Table 2-20 Edgar County Overall Demographics

	Population	Percent
Total Population	17,992	100%
Population with Disabilities	2,599	14.4%
Population living below Poverty Line	2,999	16.7%
Minority Population: Black or African American	199	1.1%
Minority Population: Hispanic or Latino	200	1.1%

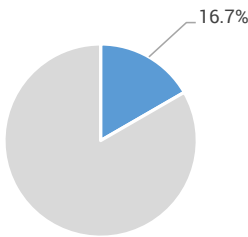
Age Distribution



Population with Disabilities



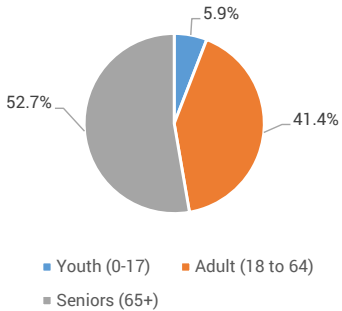
Population Below Poverty Level



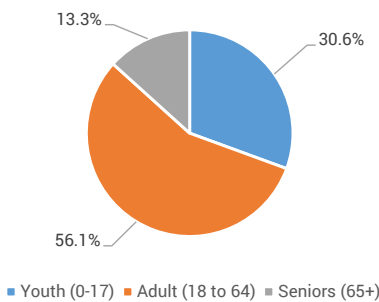
608 Zero Car Households

7,893 Total Households

Population with Disabilities by Age



Population Below Poverty Level by Age



Age

Paris is home to the highest number of older adults (60+). The unincorporated areas in the northeast corner and to the southwest of Paris also have significant older adult populations. Most other block groups have at least 187 older adults.

Population with Disabilities

Distribution of households where an occupant lives with a disability is fairly even throughout Edgar County, although there are larger numbers located around Paris and the northeastern corner of the county. Nearly all block groups have at least 68 households with an occupant who has a disability.

Low-Income Population

Paris has the largest number of low-income households, where some block groups have between 101 and 315. In the north and west portions of the county have between 51 and 100 low-income households, whereas in the east block groups each have between 17 and 50.

Zero-Vehicle Households

Zero-vehicle household distribution for Edgar County closely resembles that of low-income households. Paris has the highest number of zero-vehicle households, followed by the north and west portion of the county.

Hispanic/Latino Population

The Hispanic/Latino population in Edgar County is concentrated in Paris and the area to the northwest of Paris. All other block groups have less than 15 Hispanic/Latino residents.

Black/African American Population

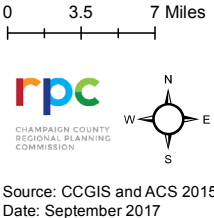
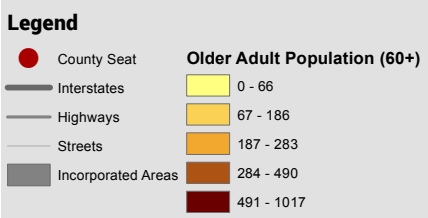
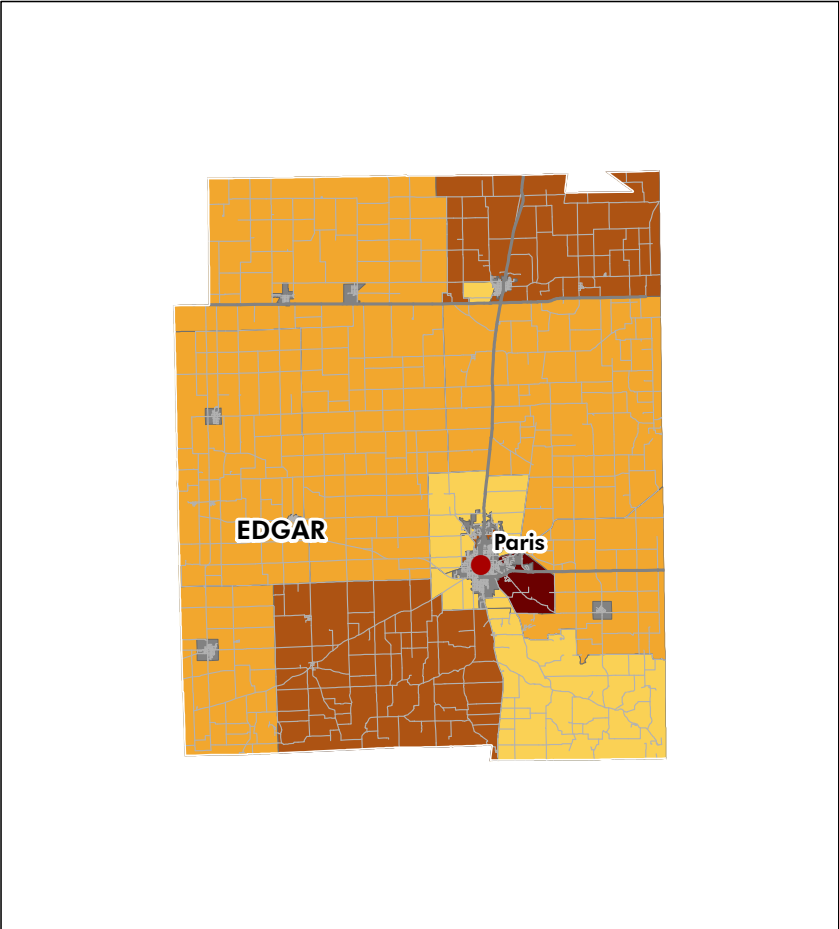
There are only two block groups in Edgar County with more than 20 Black/African American individuals: one in Paris, and one southwest of Paris.

Edgar County in Summary

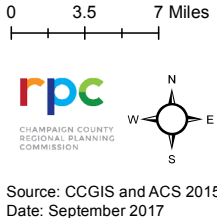
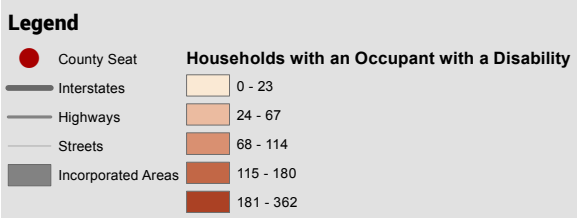
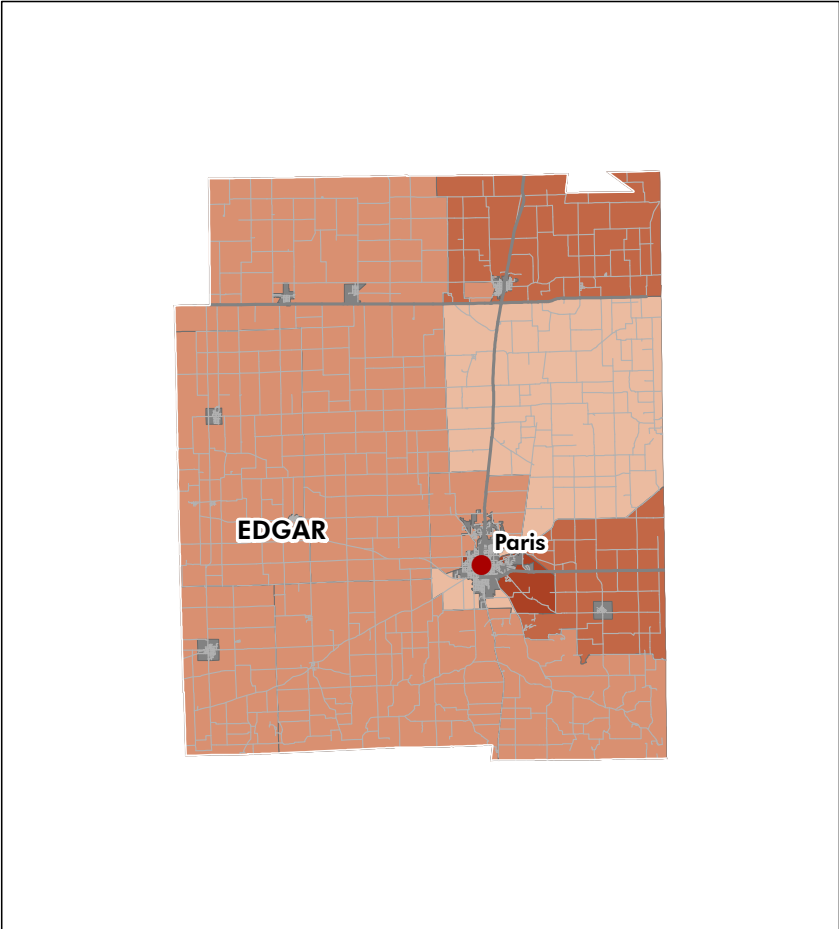
Paris, Chrisman, and Kansas have the largest populations within Edgar County. The block groups surrounding Paris, especially on the east side, are the most likely areas to be dependent on transit services within Edgar County. Other areas of high dependency include the block group between Paris and Kansas and the block groups that contain the incorporated areas of Hume, Metcalf, and Chrisman. Of the three largest incorporated areas, Paris and Chrisman have both a grocery store and a medical facility. Kansas does not have a grocery store, but it is home to Christensen Farms, the only top employer for that location. Edgar County contains all its mid-sized top employers around Paris, with the exception of one top employer in Kansas and one top employer in Chrisman. The high concentration of top employers and vital services in Paris matches well with the high demand for transit near the city boundaries, but it does not address the many other target populations that are found throughout the county, not only in and around Chrisman and Kansas, but also near Hume, Metcalf, and Vermilion.

Source: U.S. Census Bureau: 2011-2015 ACS 5-year Estimates, Tables B01001 (Age), B18101 (Disability), B17001 (Income), B08201 (Zero Vehicle), B03002 (Hispanic/Latino), and B02009 (Black/African American)

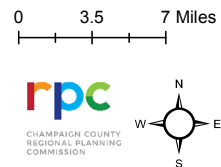
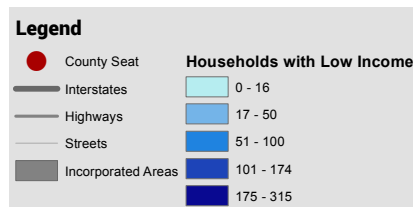
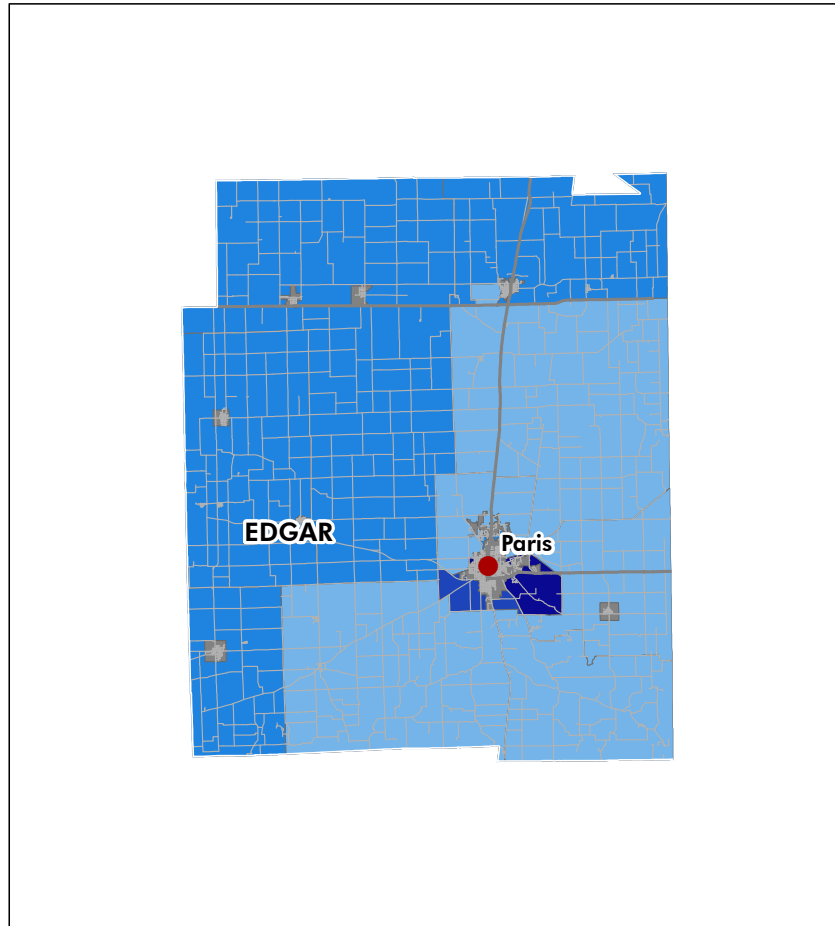
Map 53: Edgar County, Older Adult Population (60+)



Map 54: Edgar County, Households with an Occupant with a Disability

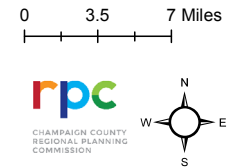
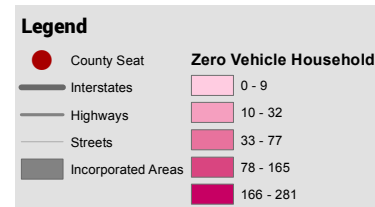
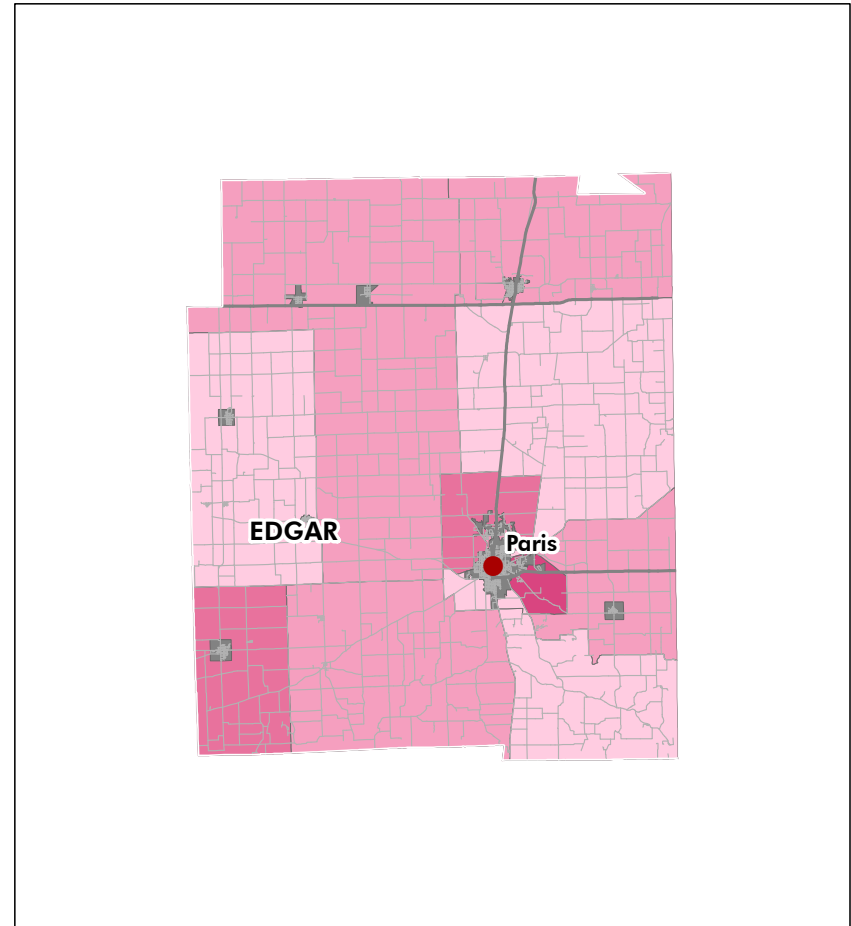


Map 55: Edgar County, Households with Low Income



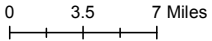
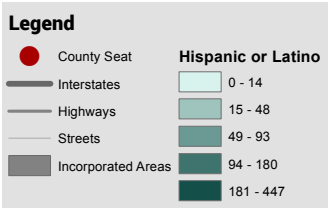
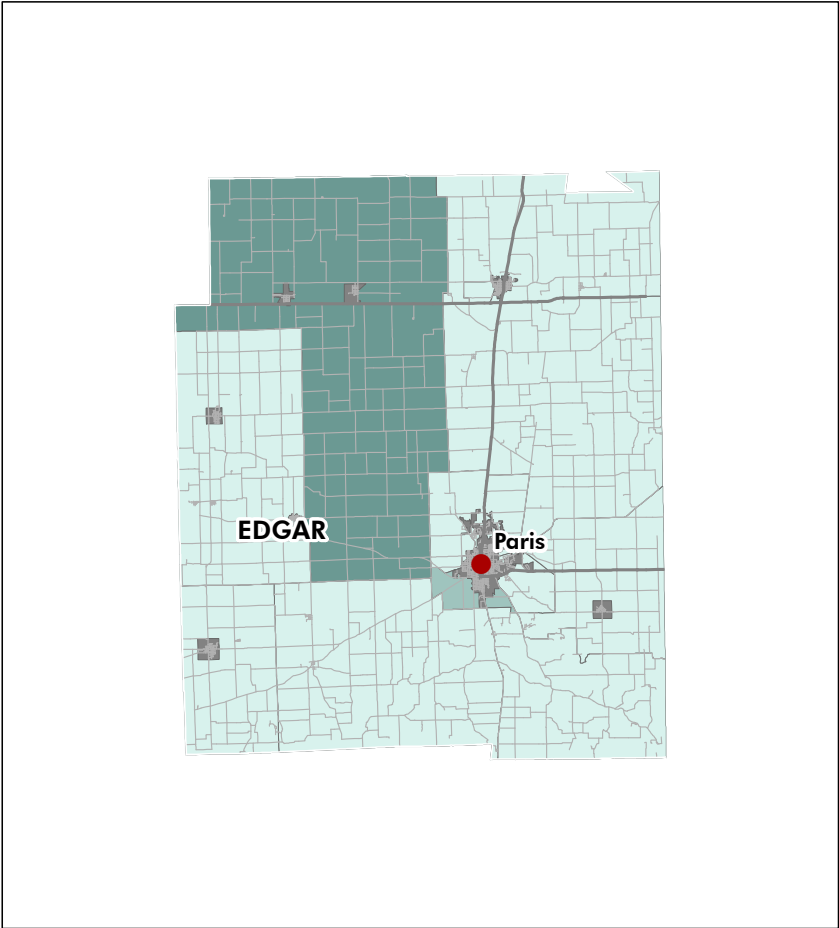
Source: CCGIS and ACS 2015
Date: September 2017

Map 56: Edgar County, Households without a Vehicle



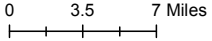
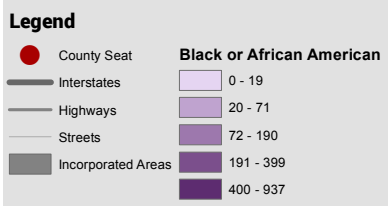
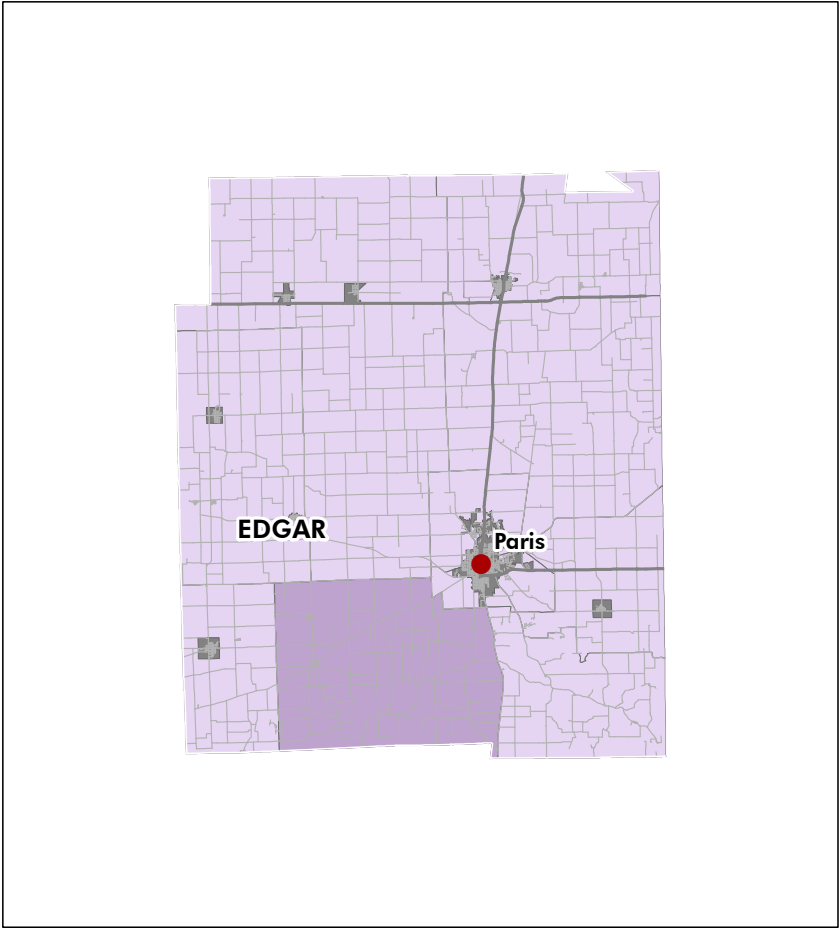
Source: CCGIS and ACS 2015
Date: September 2017

Map 57: Edgar County, Hispanic or Latino Population



Source: CCGIS and ACS 2015
Date: September 2017

Map 58: Edgar County, Black or African American Population



Source: CCGIS and ACS 2015
Date: September 2017

Macon County

Total Population: 16,681 (Non-Urbanized Area only)

Total Area: 586 Square Miles

County Seat: Decatur, IL

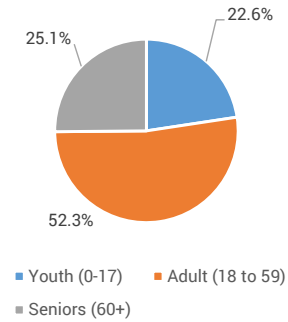


Map 59: Macon County

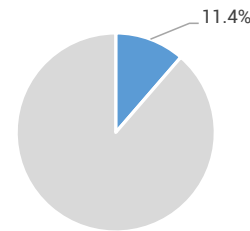
Table 2-21 Macon County Overall Demographics

	Population	Percent
Total Population	16,681	100%
Population with Disabilities	1,894	11.4%
Population living below Poverty Line	1,088	6.5%
Minority Population: Black or African American	186	1.1%
Minority Population: Hispanic or Latino	196	1.2%

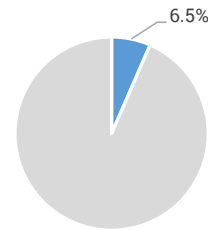
Age Distribution



Population with Disabilities



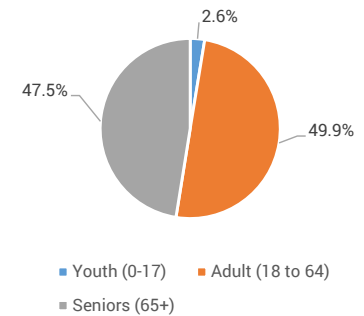
Population Below Poverty Level



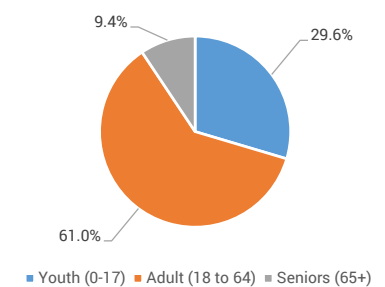
154 Zero Car Households

6,724 Total Households

Population with Disabilities by Age



Population Below Poverty Level by Age



EXISTING CONDITIONS: COUNTY DEMOGRAPHICS

Age

The population of older adults (60+) is distributed fairly evenly throughout Macon County, the outlier being the block group northeast of the urbanized area, which has the largest number of residents over 60. The two block groups in the northwest corner of the county as well as the southern block groups each have an older adult population between 187 and 283.

Population with Disabilities

Block groups located to the south and northeast of the urbanized area, as well as near Maroa, each have between 115 and 180 households with an occupant living with a disability. Block groups in the northern portion of the county and the southwest quadrant have between 68 and 114 of these households each.

Low-Income Population

Over half of the block groups in Macon County have less than 17 low-income households. The most prominent occurrences are in the northwest corner and the southwest corner, where each block group has between 51 and 100 low-income households.

Zero-Vehicle Households

Zero-vehicle households are most prominent in southwestern Macon County, however there are also notable numbers in Niantic, Maroa, and the northeast corner of the county.

Hispanic/Latino Population

The largest number of Hispanic/Latino residents live in the Northwest corner of Macon County. Three block groups are home to between 15 and 48 Hispanic/Latino individuals each: directly north, directly west, and directly east of the urbanized area.

Black/African American Population

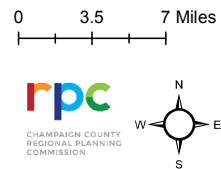
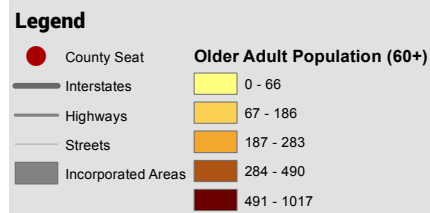
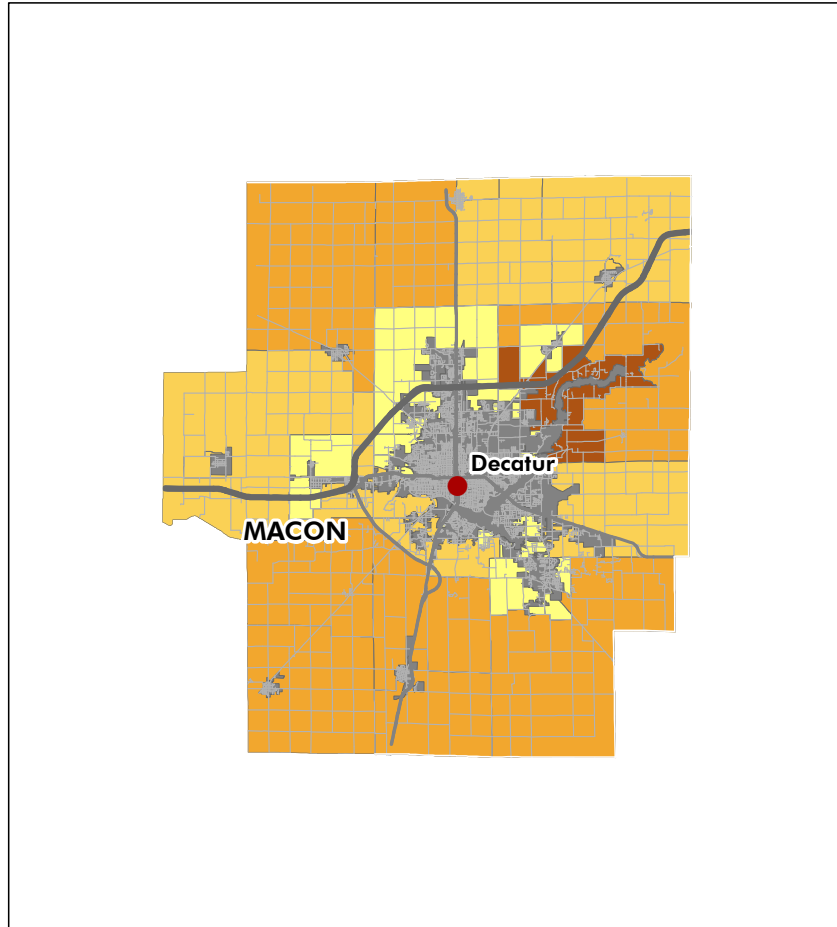
Most block groups in Macon County have less than 20 Black/African American residents. Four block groups have between 20 and 71 Black/African American residents: the northwest and northeast corners, the block group directly south of the urbanized area, and the southwest block group partially included in the urbanized area.

Macon County in Summary

Synthesizing the distribution of each of these populations considered as more likely to be dependent on transit services, the most affected rural communities in Macon County are directly northeast of the urbanized area, and to the south and southwest. All 23 of the top employers, two of which are in Mt. Zion and the rest in Decatur, are located within Macon County's urbanized area. Most medical facilities, shopping, and public services are also located within the urbanized area.

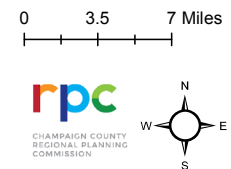
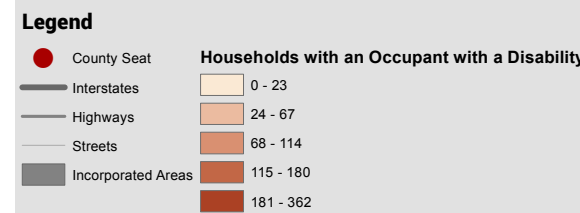
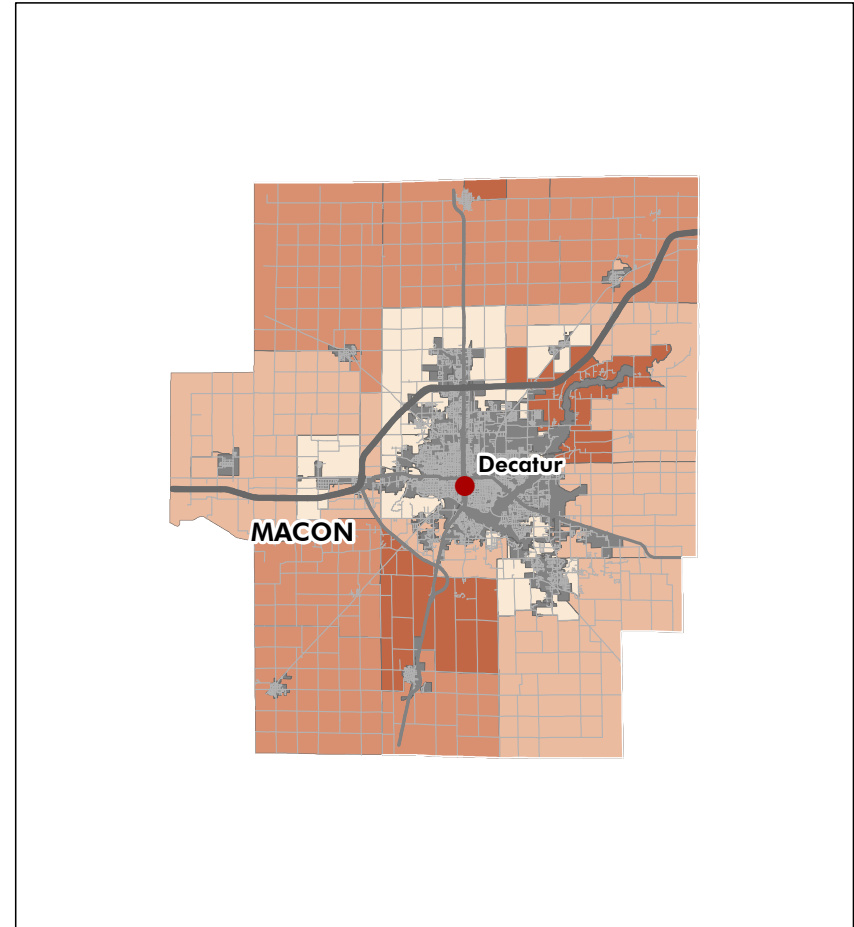
Source: U.S. Census Bureau: 2011-2015 ACS 5-year Estimates, Tables B01001 (Age), B18101 (Disability), B17001 (Income), B08201 (Zero Vehicle), B03002 (Hispanic/Latino), and B02009 (Black/African American)

Map 60: Macon County, Older Adult Population (60+)



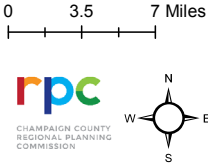
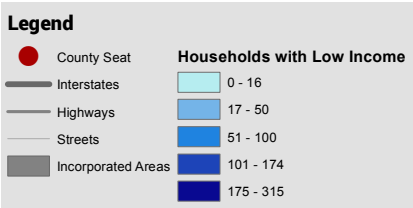
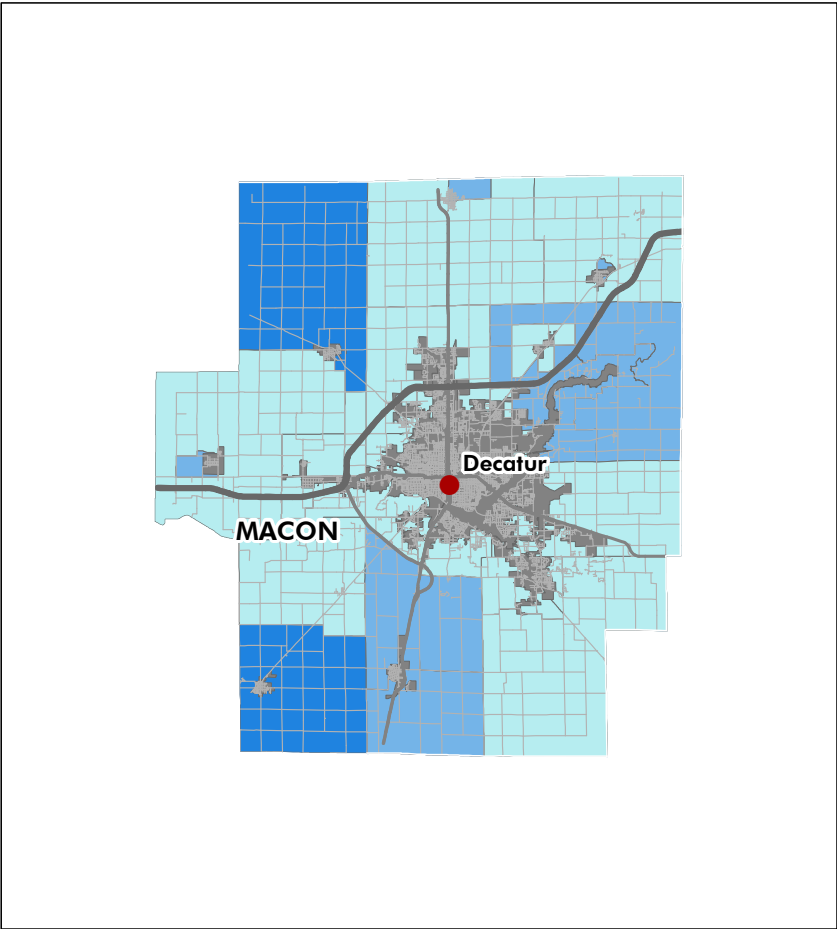
Source: CCGIS and ACS 2015
Date: September 2017

Map 61: Macon County, Households with an Occupant with a Disability



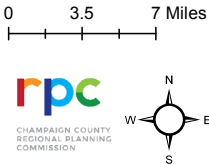
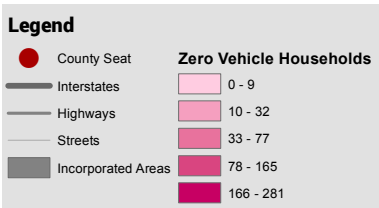
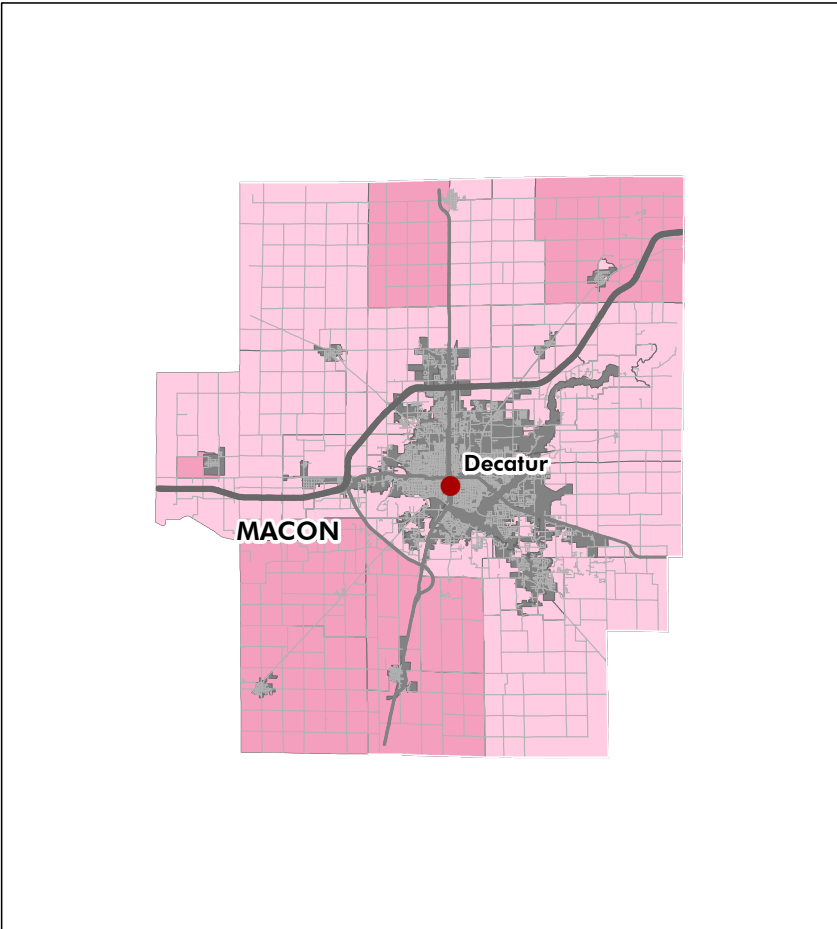
Source: CCGIS and ACS 2015
Date: September 2017

Map 62: Macon County, Households with Low Income



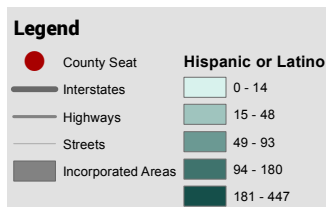
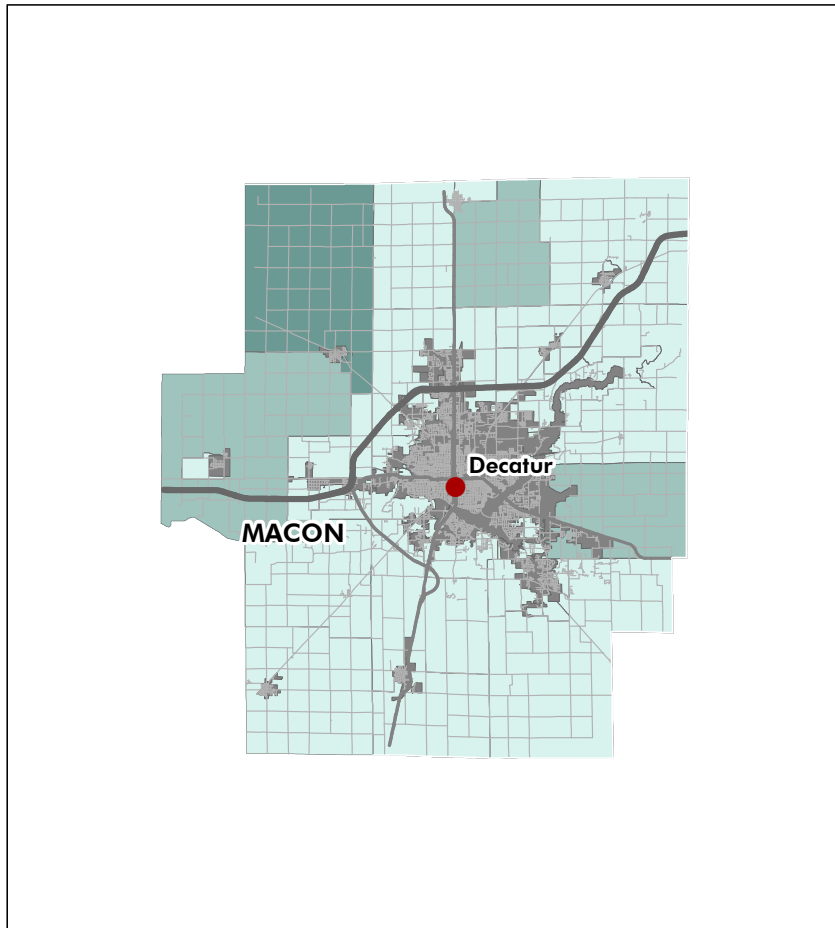
Source: CCGIS and ACS 2015
Date: September 2017

Map 63: Macon County, Households with a Vehicle



Source: CCGIS and ACS 2015
Date: September 2017

Map 64: Macon County, Hispanic or Latino Population

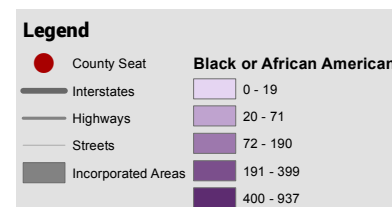
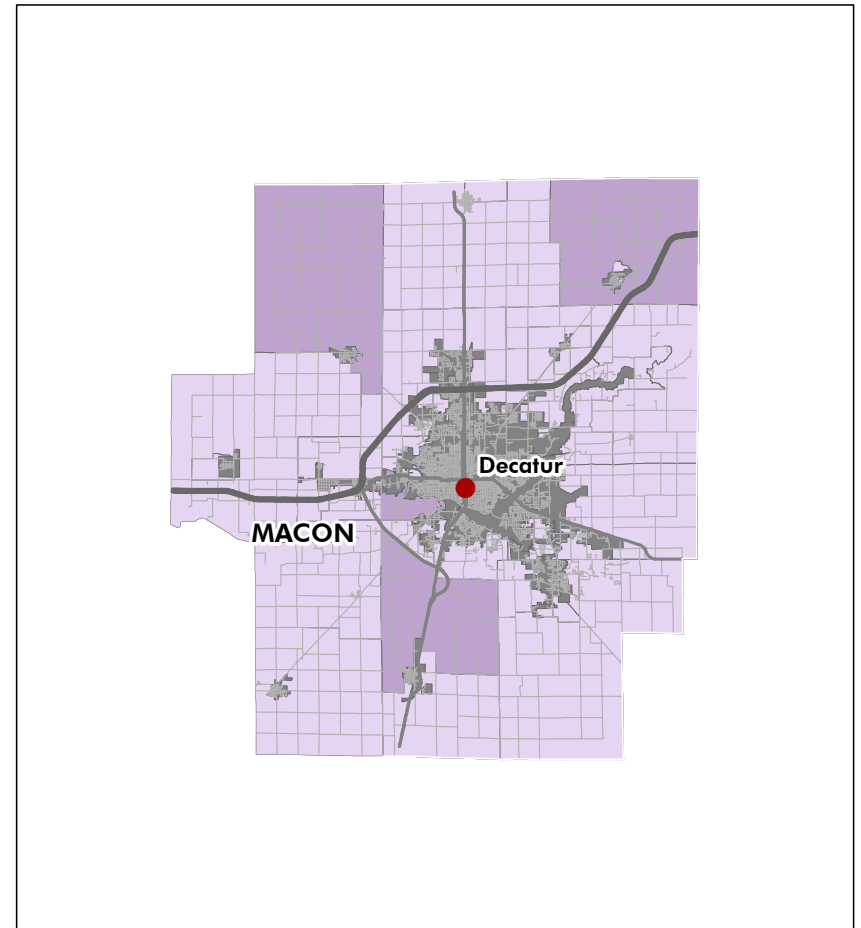


0 3.5 7 Miles



Source: CCGIS and ACS 2015
Date: September 2017

Map 65: Macon County, Black or African American Population



0 3.5 7 Miles



Source: CCGIS and ACS 2015
Date: September 2017

Moultrie County

Total Population: 14,927
Total Area: 344 Square Miles
County Seat: Sullivan, IL

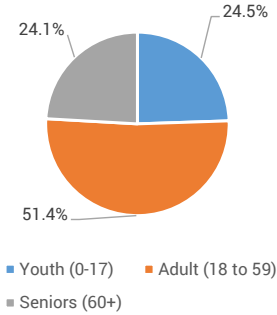


Map 66: Moultrie County

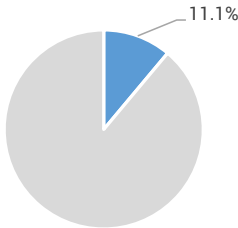
Table 2-22 Moultrie County Overall Demographics

	Population	Percent
Total Population	14,927	100%
Population with Disabilities	1,657	11.1%
Population living below Poverty Line	1,929	12.9%
Minority Population: Black or African American	123	0.8%
Minority Population: Hispanic or Latino	180	1.2%

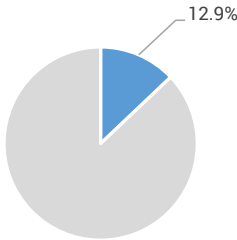
Age Distribution



Population with Disabilities



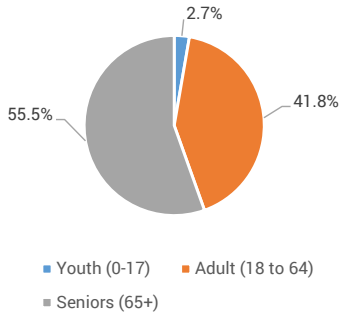
Population Below Poverty Level



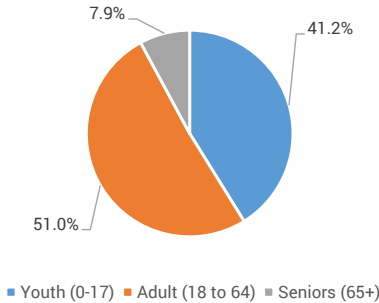
569 Zero Car Households

5,676 Total Households

Population with Disabilities by Age



Population Below Poverty Level by Age



Age

Sullivan is home to the largest group of older adults (60+), followed by Allenville and an unincorporated area to the west of Sullivan. The northwest quadrant of Moultrie County has the lowest older adult population.

Population with Disabilities

Nearly all block groups in Moultrie County have less between 68 and 114 households where an occupant lives with a disability. The number of these households belonging to block groups in Arthur and Sullivan is between 115 and 362 each.

Low-Income Population

Low-income households are most prominent in Sullivan and the unincorporated areas to the west and north of Sullivan. The block group in Arthur and the southernmost block group each have less than 17 low-income households. The remainder of the block groups have between 17 and 50 low-income households.

Zero-Vehicle Households

Zero-vehicle households are fairly evenly distributed throughout Moultrie County, aside from the northeastern corner near Arthur where there are between 166 and 261 zero-vehicle households.

Hispanic/Latino Population

The Hispanic/Latino population in Moultrie County is concentrated in and around Sullivan and Allenville, and in Arthur. All other block groups have less than 15 Hispanic/Latino residents.

Black/African American Population

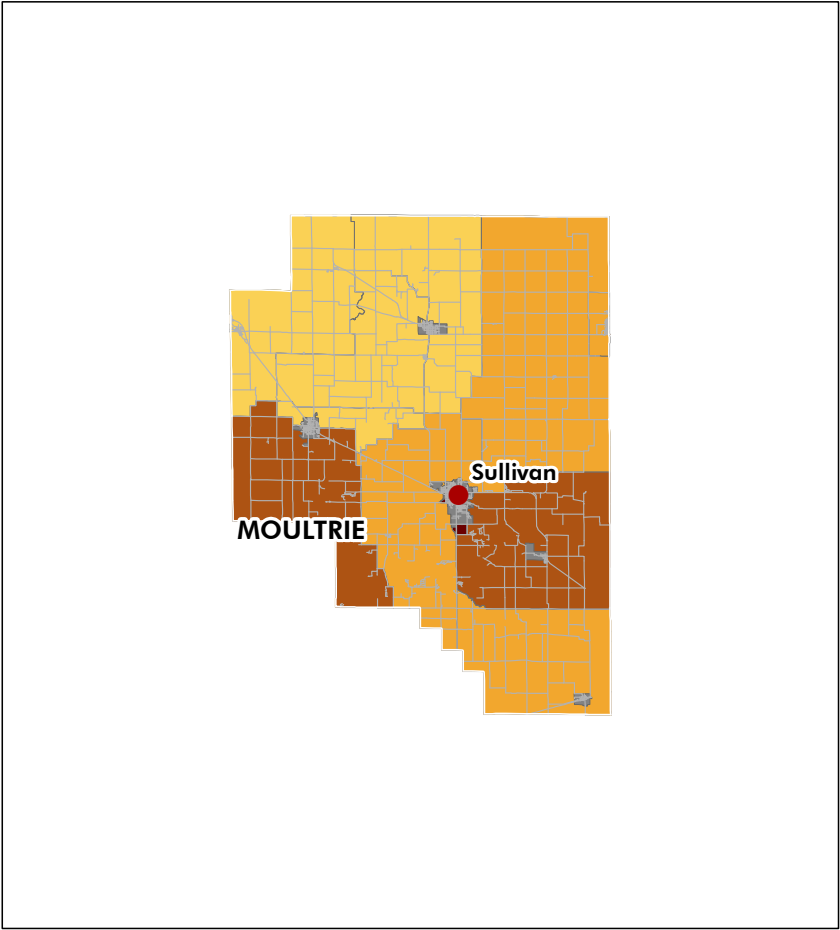
With the exception of three block groups (Arthur, part of Sullivan, and the southernmost block group), all block groups in Moultrie County have less than 20 Black/African American residents.

Moultrie County in Summary

Sullivan, Allenville, and Arthur are locations within Moultrie County which have the largest concentrations of the target populations that may be more likely dependent on transit services. Of these locations Sullivan and Arthur both have adequate vital services: medical facilities, groceries stores, and major employers. Vital services are not adequate for Allenville. The block group south of Sullivan is one of the block groups with the highest number of older adults and the highest number households with an occupant with a disability for Region 8. The large block group northeast of Sullivan and west of Arthur is in the greatest range of zero vehicle households of all Region as well due to the local Amish communities near Arthur. Lovington, Bethany, and Gays are other rural communities within Moultrie County which have low to moderate concentrations of the target populations. Lovington and Bethany are adequately served by medical and grocery services, but Gays does not have access to these vital services. They all lack major employers, and many may still need access to transit services to reach their locations of employment or to find work.

Source: U.S. Census Bureau: 2011-2015 ACS 5-year Estimates, Tables B01001 (Age), B18101 (Disability), B17001 (Income), B08201 (Zero Vehicle), B03002 (Hispanic/Latino), and B02009 (Black/African American)

Map 67: Moultrie County, Older Adult Population (60+)



Legend

- County Seat
- Interstates
- Highways
- Streets
- Incorporated Areas

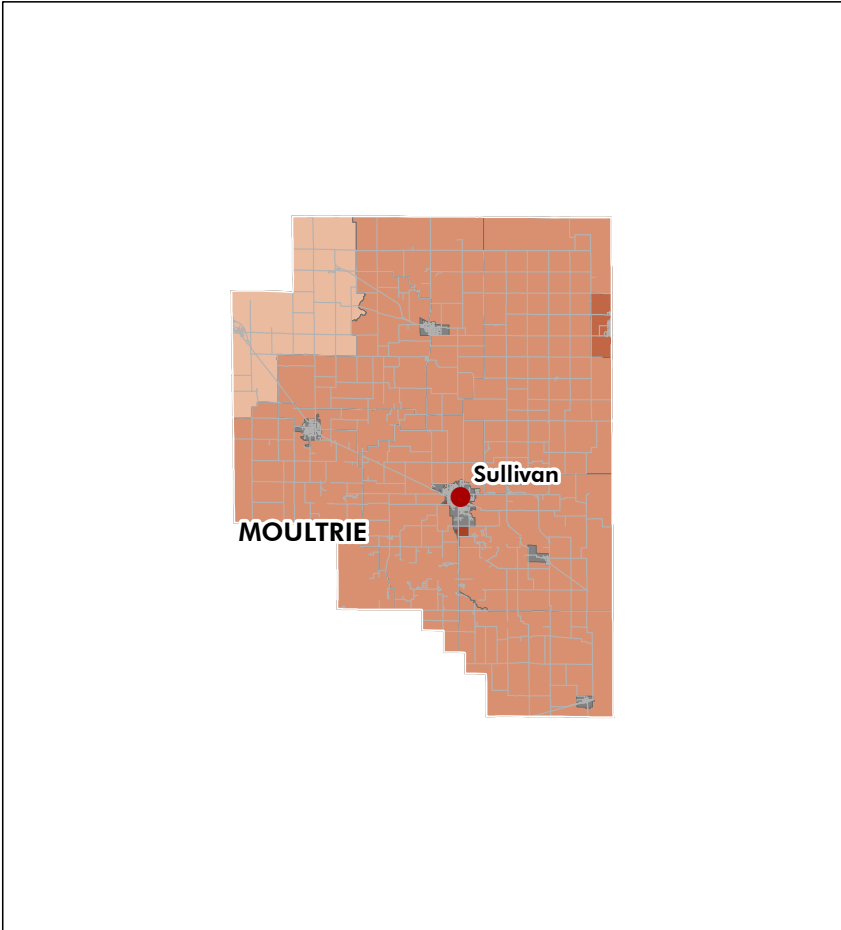
Older Adult Population (60+)

0 - 66
67 - 186
187 - 283
284 - 490
491 - 1017

0 3.5 7 Miles

Source: CCGIS and ACS 2015
Date: September 2017

Map 68: Moultrie County, Households with an Occupant with a Disability



Legend

- County Seat
- Interstates
- Highways
- Streets
- Incorporated Areas

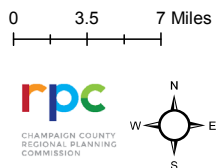
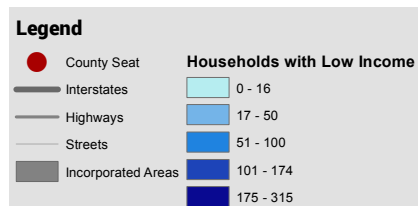
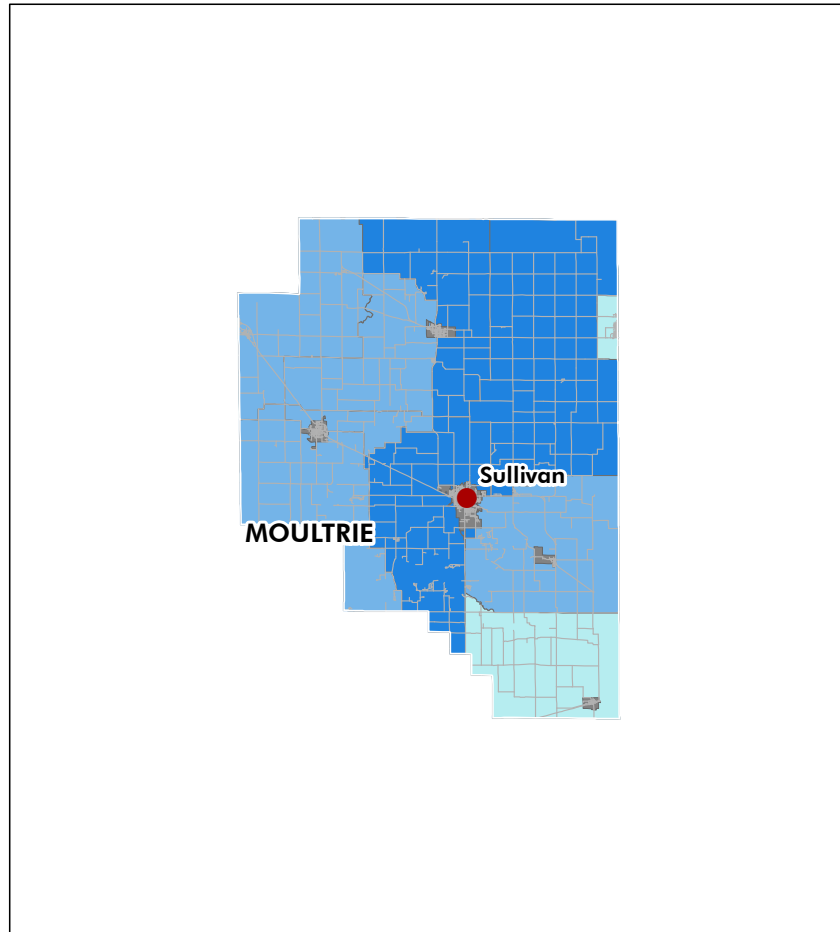
Households with an Occupant with a Disability

0 - 23
24 - 67
68 - 114
115 - 180
181 - 362

0 3.5 7 Miles

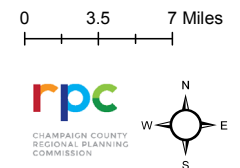
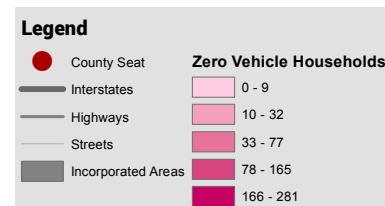
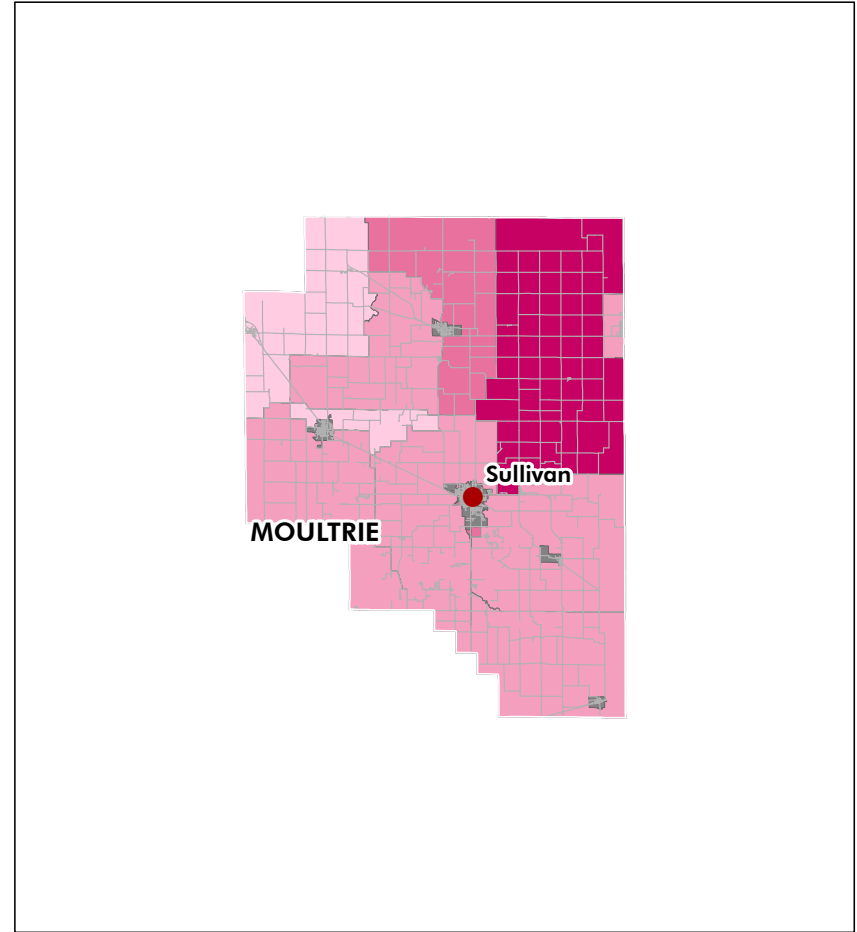
Source: CCGIS and ACS 2015
Date: September 2017

Map 69: Moultrie County, Households with Low Income



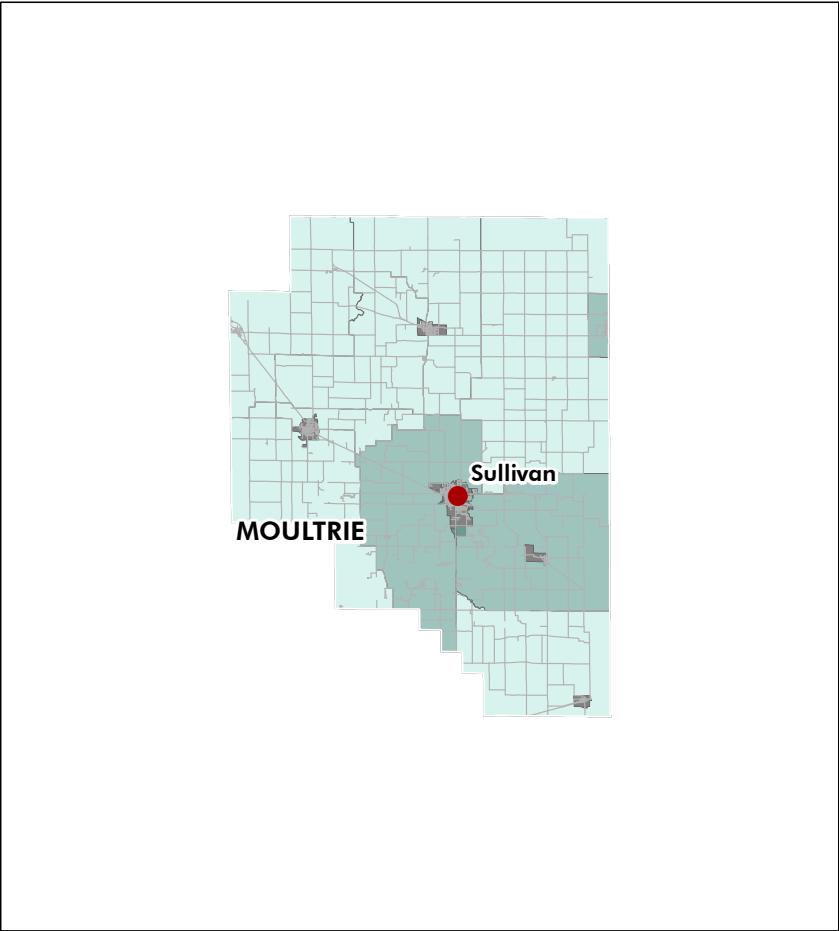
Source: CCGIS and ACS 2015
Date: September 2017

Map 70: Moultrie County, Households without a Vehicle



Source: CCGIS and ACS 2015
Date: September 2017

Map 71: Moultrie County, Hispanic or Latino Population

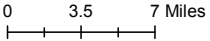


Legend

- County Seat
- Interstates
- Highways
- Streets
- Incorporated Areas

Hispanic or Latino

- 0 - 14
- 15 - 48
- 49 - 93
- 94 - 180
- 181 - 447



Source: CCGIS and ACS 2015
Date: September 2017

Map 72: Moultrie County, Black or African American Population

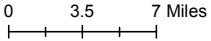


Legend

- County Seat
- Interstates
- Highways
- Streets
- Incorporated Areas

Black or African American

- 0 - 19
- 20 - 71
- 72 - 190
- 191 - 399
- 400 - 937



Source: CCGIS and ACS 2015
Date: September 2017

Piatt County

Total Population: 16,495

Total Area: 439 Square Miles

County Seat: Monticello, IL

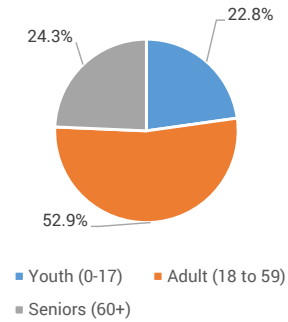


Map 73: Piatt County

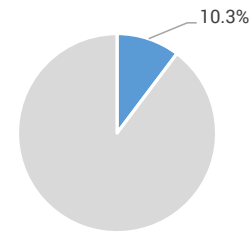
Table 2-23 Piatt County Overall Demographics

	Population	Percent
Total Population	16,495	100%
Population with Disabilities	1,695	10.3%
Population living below Poverty Line	1,019	6.2%
Minority Population: Black or African American	121	0.7%
Minority Population: Hispanic or Latino	178	1.1%

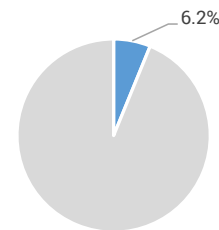
Age Distribution



Population with Disabilities



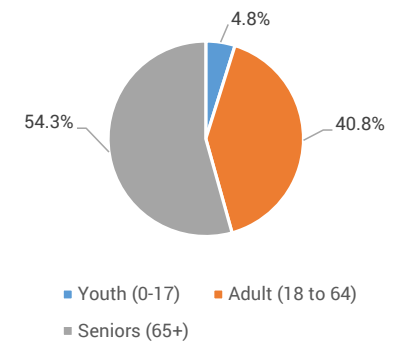
Population Below Poverty Level



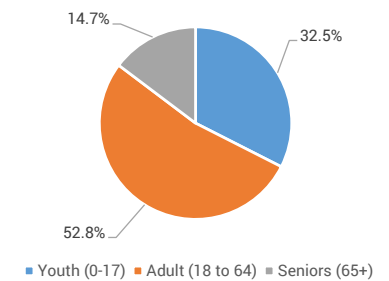
187 Zero Car Households

6,546 Total Households

Population with Disabilities by Age



Population Below Poverty Level by Age



EXISTING CONDITIONS: COUNTY DEMOGRAPHICS

Age

Monticello is home to the largest group of older adults (60+) in Piatt County. The remainder of the block groups in the northern part of the county have between 187 and 283 older adults each, whereas the majority of the southern block groups have between 67 and 186 older adults each.

Population with Disabilities

Monticello and the unincorporated area to its northeast have the greatest number of households where an occupant lives with a disability. There are at least 24 of these households in each of the remaining block groups with the exception of one.

Low-Income Population

Over half of Piatt County's block groups have less than 17 low-income households. Monticello has the highest number of low-income households, between 101 and 174.

Zero-Vehicle Households

There are only six block groups in Piatt County with more than nine zero-vehicle households: Atwood, Bement, Cerro Gordo, DeLand, Hammond, and Monticello.

Hispanic/Latino Population

Monticello accounts for most of the Hispanic/Latino population in Piatt County. Outside of Monticello, there is only one block group with more than 14 Hispanic/Latino residents.

Black/African American Population

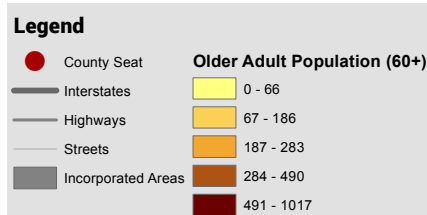
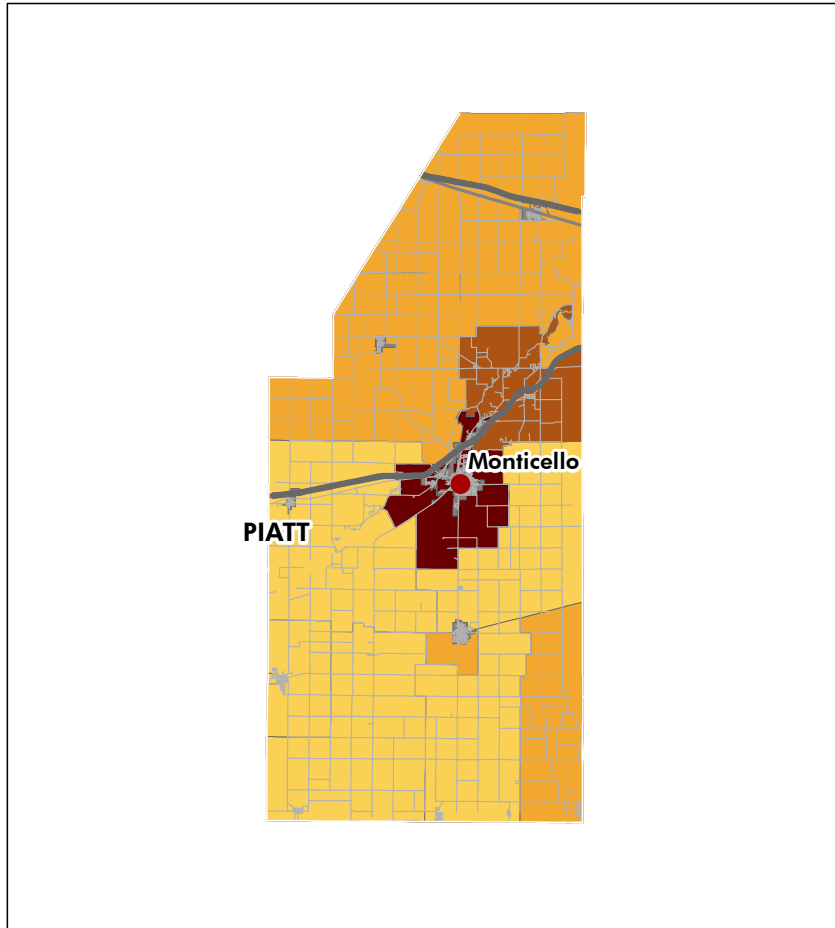
Nearly every block group in Piatt County has less than 20 Black/African American residents. The two exceptions are Cerro Gordo and one block group in Monticello.

Piatt County in Summary

Monticello periphery and the area around unincorporated White Heath are locations with the highest concentration of the target populations that may be more likely dependent on transit services. The Monticello periphery block group is in the highest ranges for Region 8 as a whole in two target populations: the older adult population and households with an occupant with a disability. It also has a considerable concentration of households living in poverty. The White Heath block group is in the highest range for Region 8 in one target population: households with an occupant with a disability. Many vital services and employment opportunities are available near Monticello, but for the block group including White Heath, these necessities are not adequate. Cerro Gordo and Bement are rural communities which have lower concentrations of the target populations, and access to basic vital services. LaPlace, Hammond, Atwood, Cisco, DeLand, and Mansfield are rural communities within Piatt County that have lower concentrations of the target populations, but also have limited vital services. These are also under-served communities that may not have medical facilities, groceries stores, and/or employment.

Source: U.S. Census Bureau: 2011-2015 ACS 5-year Estimates, Tables B01001 (Age), B18101 (Disability), B17001 (Income), B08201 (Zero Vehicle), B03002 (Hispanic/Latino), and B02009 (Black/African American)

Map 74: Piatt County, Older Adult Population (60+)

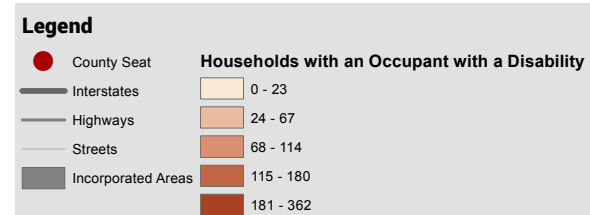
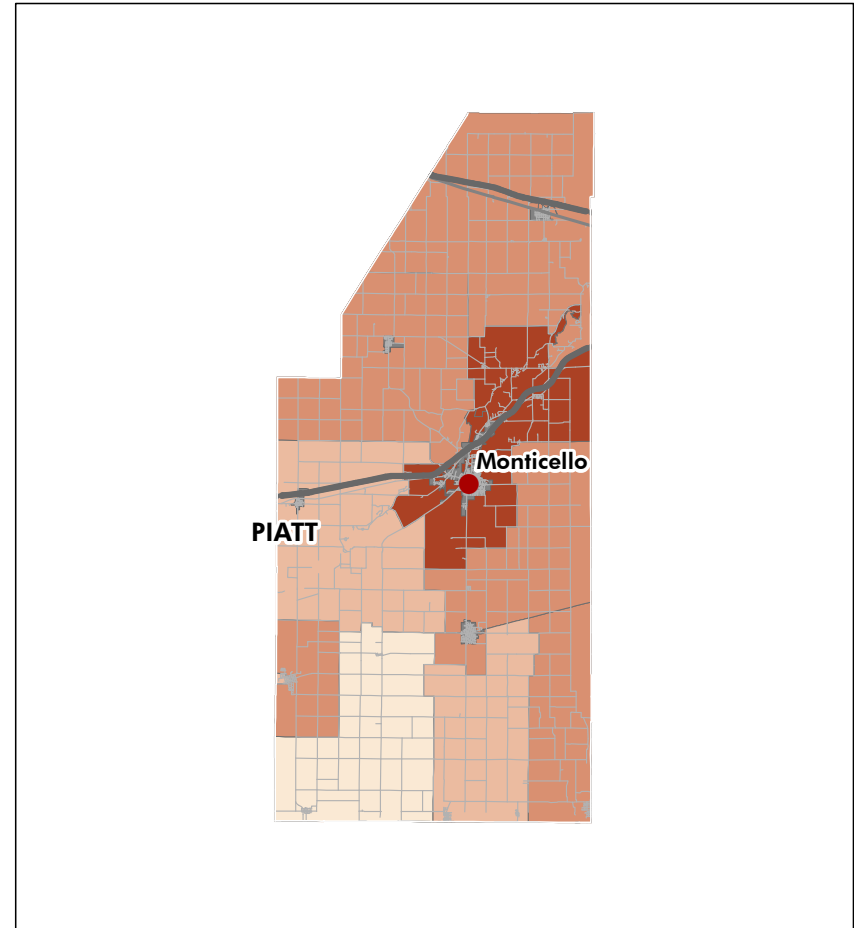


0 3.5 7 Miles



Source: CCGIS and ACS 2015
Date: September 2017

Map 75: Piatt County, Households with an Occupant with a Disability

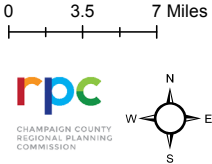
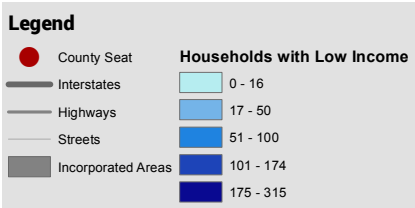
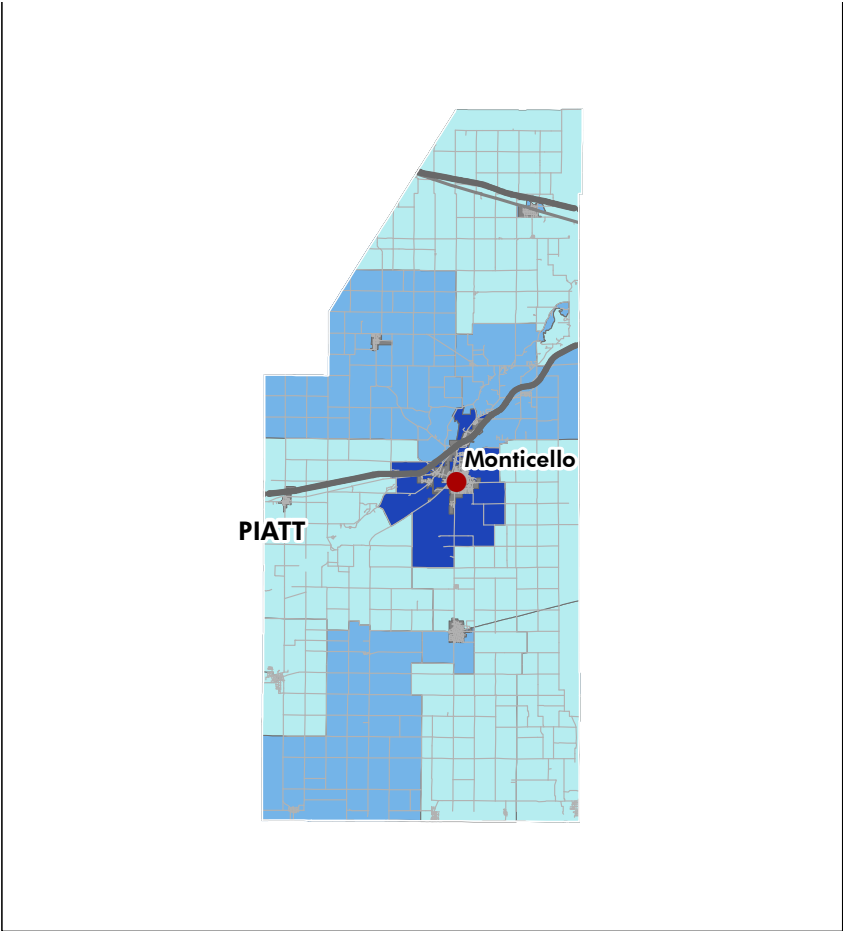


0 3.5 7 Miles



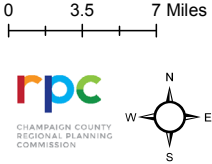
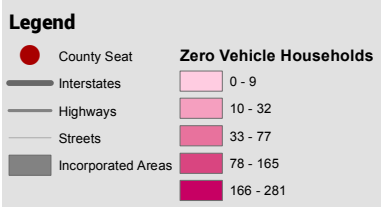
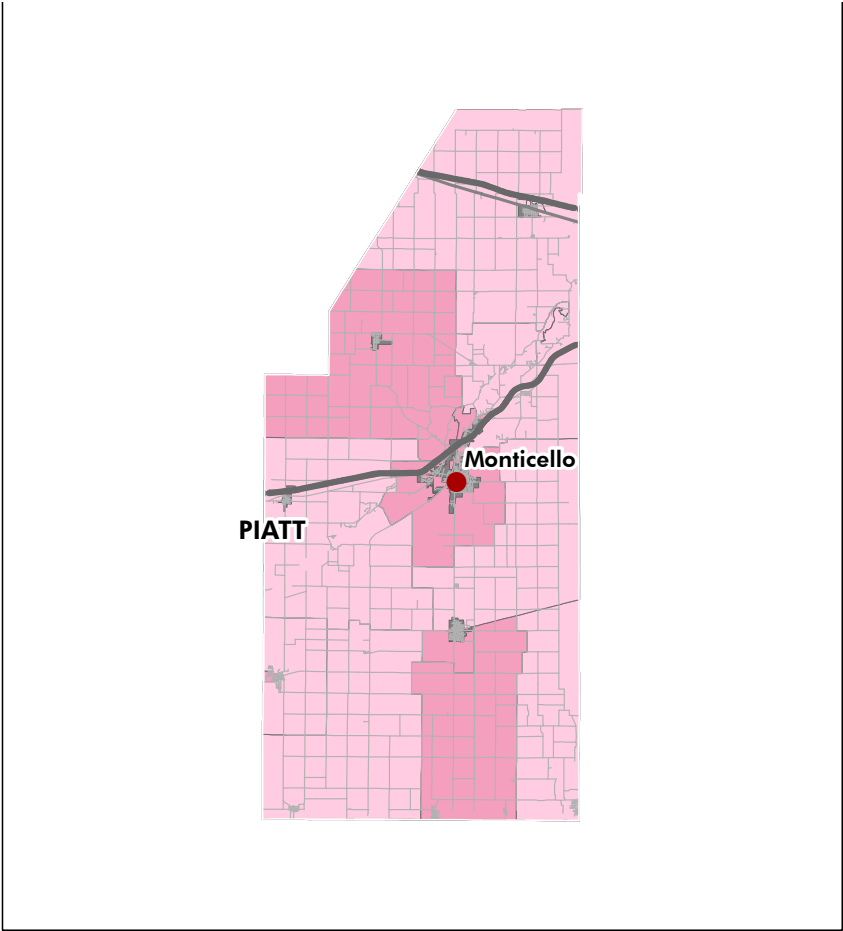
Source: CCGIS and ACS 2015
Date: September 2017

Map 76: Piatt County, Households with Low Income



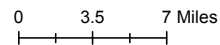
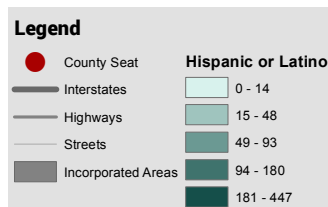
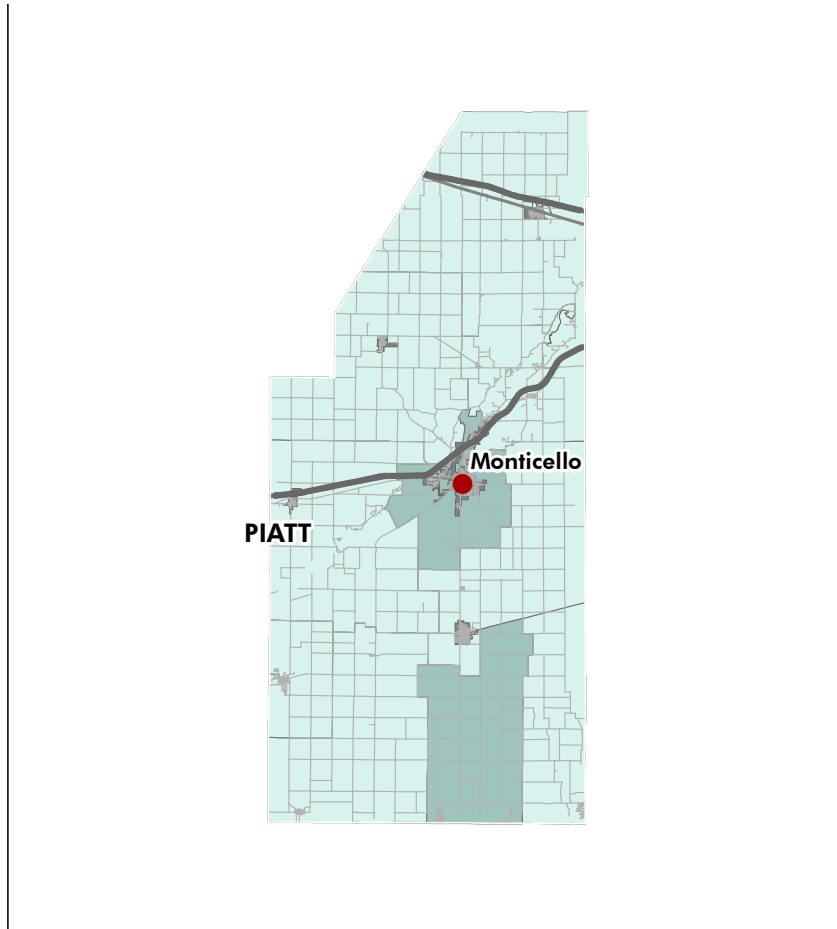
Source: CCGIS and ACS 2015
Date: September 2017

Map 77: Piatt County, Households without a Vehicle



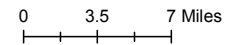
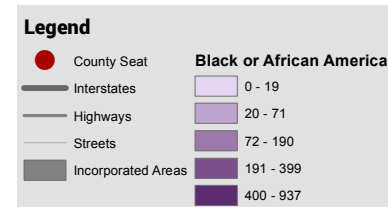
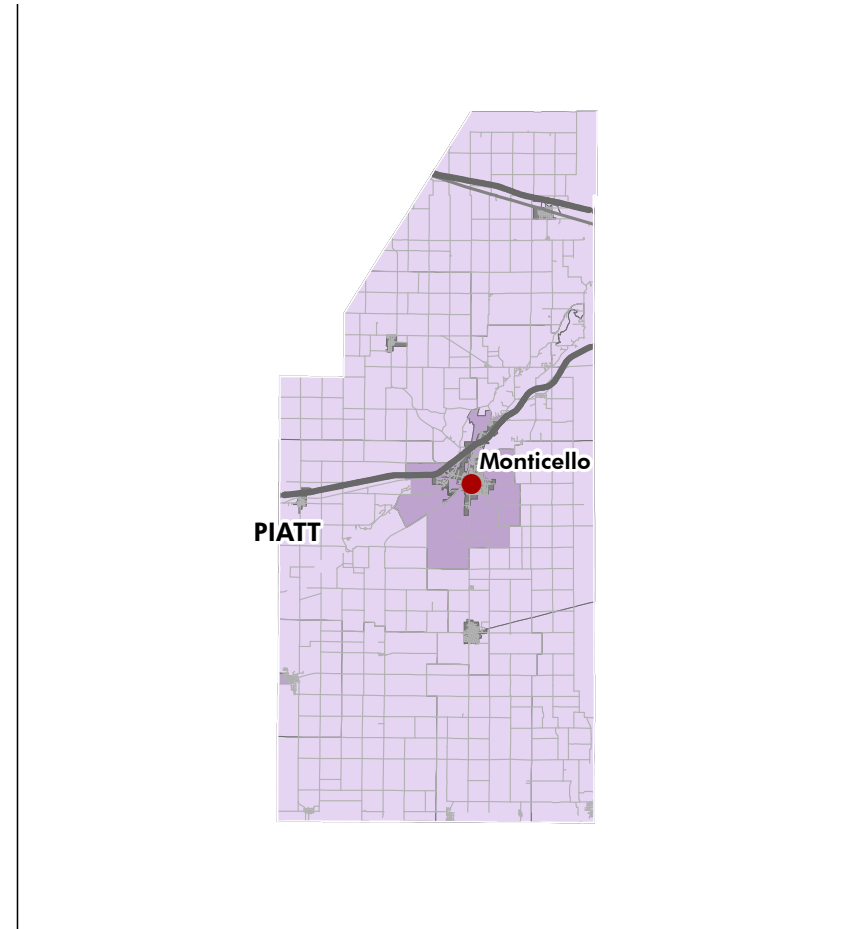
Source: CCGIS and ACS 2015
Date: September 2017

Map 78: Piatt County, Hispanic or Latino Population



Source: CCGIS and ACS 2015
Date: September 2017

Map 79: Piatt County, Black or African American Population



Source: CCGIS and ACS 2015
Date: September 2017

Shelby County

Total Population: 22,115
Total Area: 768 Square Miles
County Seat: Shelbyville, IL

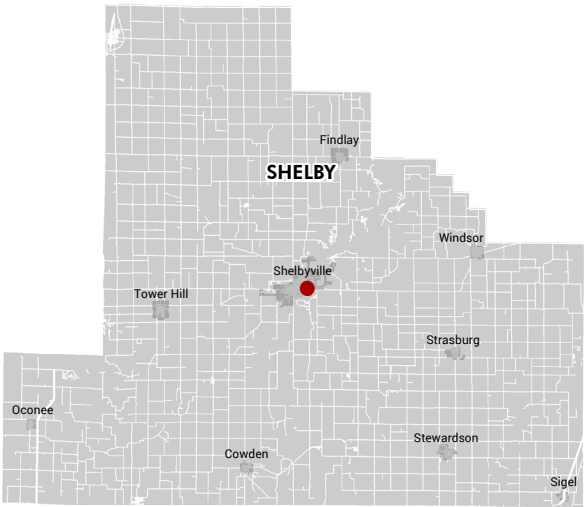
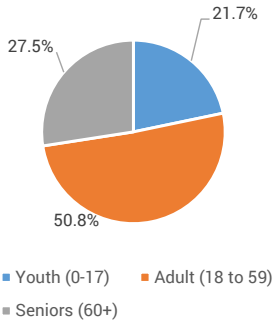


Table 2-24 Shelby County Overall Demographics

	Population	Percent
Total Population	22,115	100%
Population with Disabilities	2,829	12.8%
Population living below Poverty Line	2,449	11.1%
Minority Population: Black or African American	150	0.7%
Minority Population: Hispanic or Latino	202	0.9%

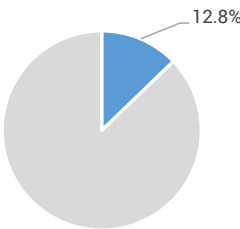
Age Distribution



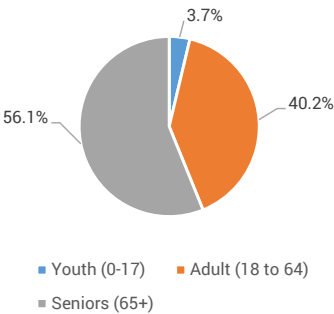
435 Zero Car Households

8,991 Total Households

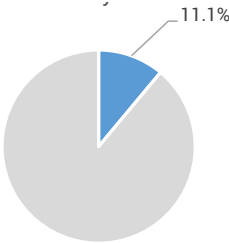
Population with Disabilities



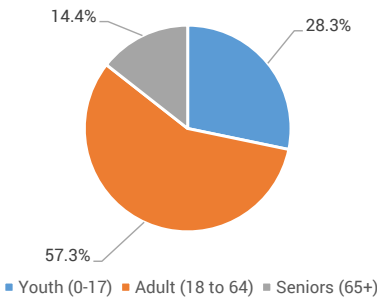
Population with Disabilities by Age



Population Below Poverty Level



Population Below Poverty Level by Age



Age

Most block groups in Shelby County have an older adult (60+) population between 67 and 283. Shelbyville accounts for most of the older adult population, however the Oconee area and Moweaqua also have notable older adult populations.

Population with Disabilities

The block groups with the highest number of households with an occupant with a disability are located in Shelbyville. Noteworthy numbers are also near Cowden and Stewardson.

Low-Income Population

Low-income households are most prominent in Shelbyville and Moweaqua, as well as around Cowden, Herrick, and Sigel. The remaining block groups, aside from three, have between 17 and 50 low-income households each.

Zero-Vehicle Households

Three block groups in Shelby County have between 33 and 77 zero-vehicle households, and the majority of the rest have less than ten. Outside of Shelbyville, the distribution of zero-vehicle households does not match the distribution of low-income households.

Hispanic/Latino Population

Nearly all block groups in Shelby County have less than 15 Hispanic/Latino residents. Shelbyville has one block group with a Hispanic/Latino population between 49 and 93, as well as one block group to the east. To the southwest, there is an additional block group with between 15 and 48 Hispanic/Latino individuals.

Black/African American Population

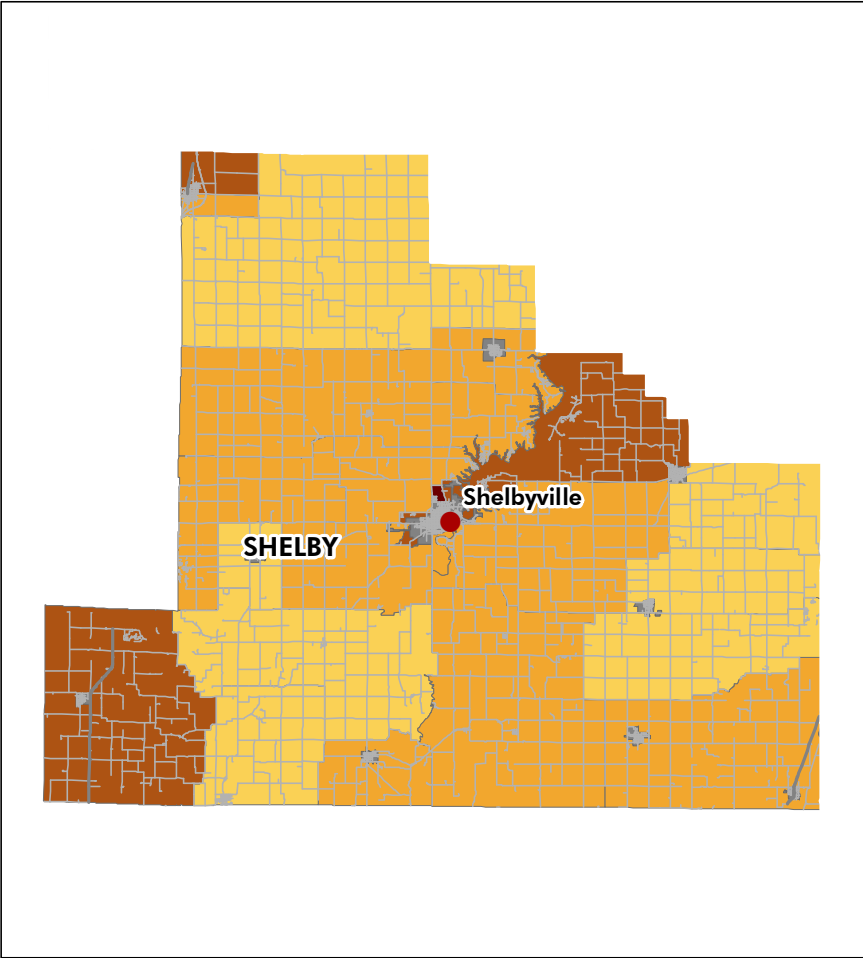
Most block groups in Shelby County have less than 20 Black/African American residents. Four block groups have between 20 and 71 Black/African American residents: the two block groups that cover Moweaqua, and the two block groups directly east of Shelbyville.

Shelby County in Summary

Shelbyville, Cowden, Windsor, and Moweaqua are locations within Shelby County which have the largest concentrations of these target populations that may be more likely dependent on transit services. Of these locations, each municipality has at least one medical facility and one grocery store. Cowden and Windsor are lacking any major employers. Nearly all the top employers are located in and around the Shelbyville area, with the exception of a retirement center in Moweaqua. One block group on the northwest side of Shelbyville has some of the highest numbers of both older adults and households with an occupant with a disability within Region 8.

Source: U.S. Census Bureau: 2011-2015 ACS 5-year Estimates, Tables B01001 (Age), B18101 (Disability), B17001 (Income), B08201 (Zero Vehicle), B03002 (Hispanic/Latino), and B02009 (Black/African American)

Map 81: Shelby County, Older Adult Population (60+)



Legend

- County Seat
- Interstates
- Highways
- Streets
- Incorporated Areas

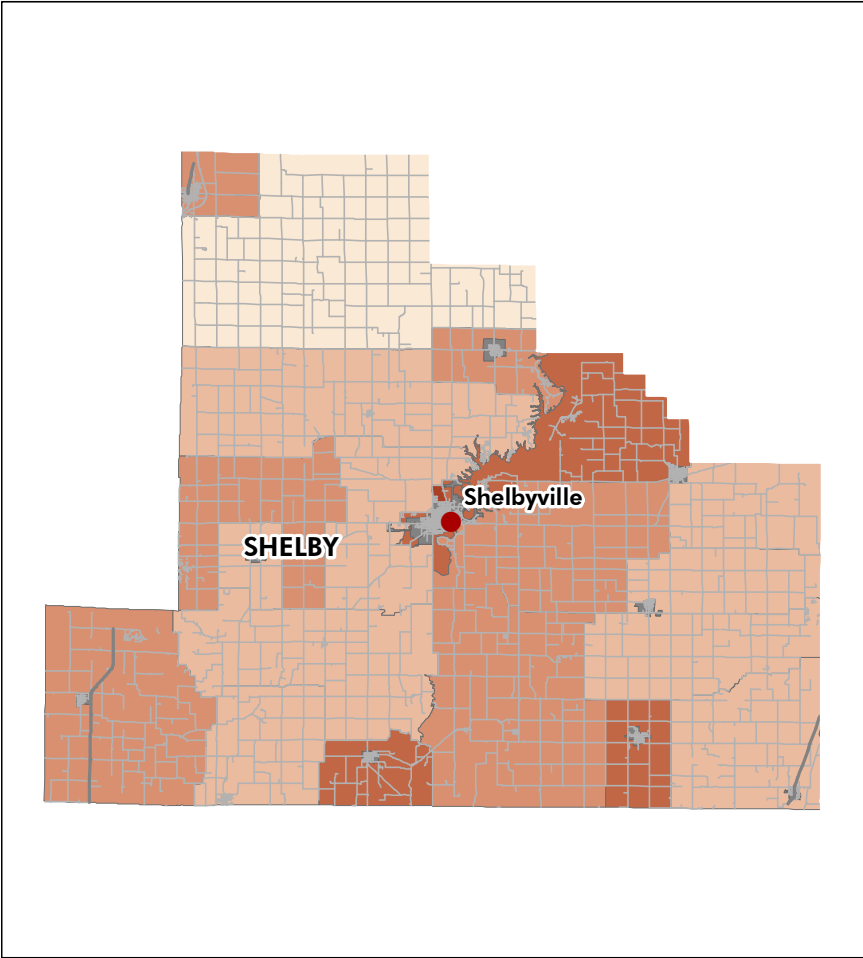
Senior Population (Over 60 years)

0 - 66
67 - 186
187 - 283
284 - 490
491 - 1017

0 1.75 3.5 7 Miles

Source: CCGIS and ACS 2015
Date: August 2017

Map 82: Shelby County, Households with an Occupant with a Disability



Legend

- County Seat
- Interstates
- Highways
- Streets
- Incorporated Areas

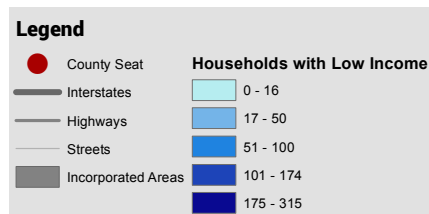
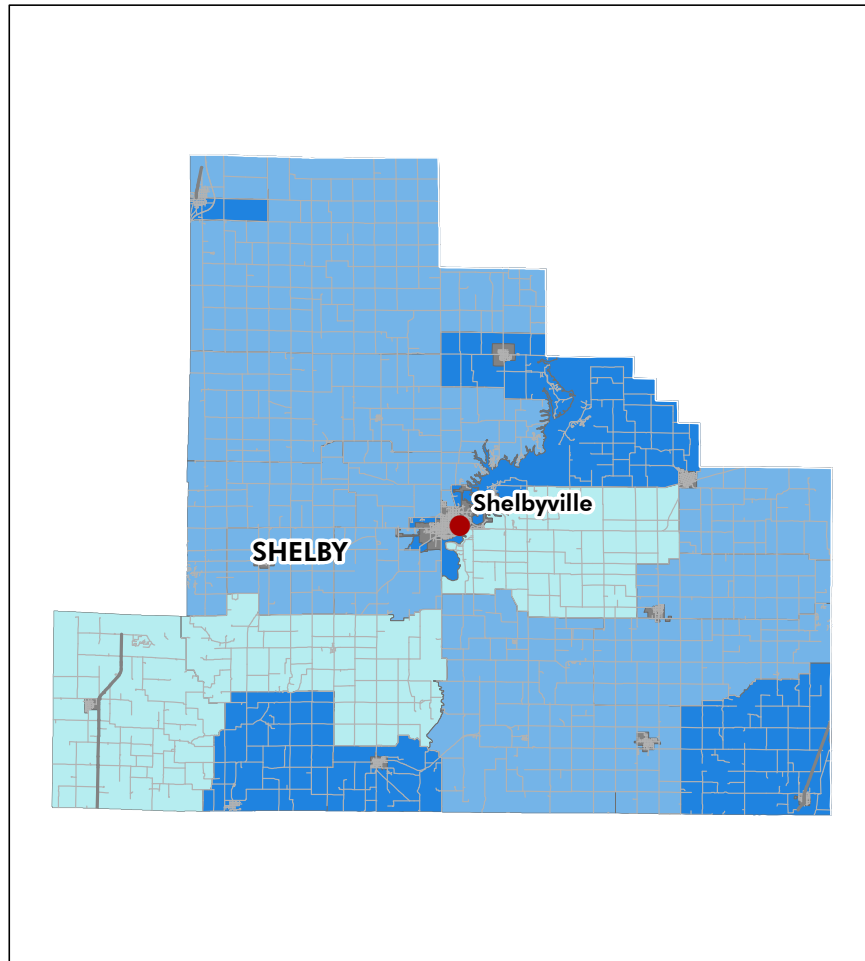
Households w/ Persons w/ Disability

0 - 23
24 - 67
68 - 114
115 - 180
181 - 362

0 1.75 3.5 7 Miles

Source: CCGIS and ACS 2015
Date: August 2017

Map 83: Shelby County, Households with Low Income

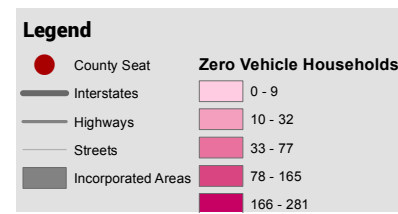
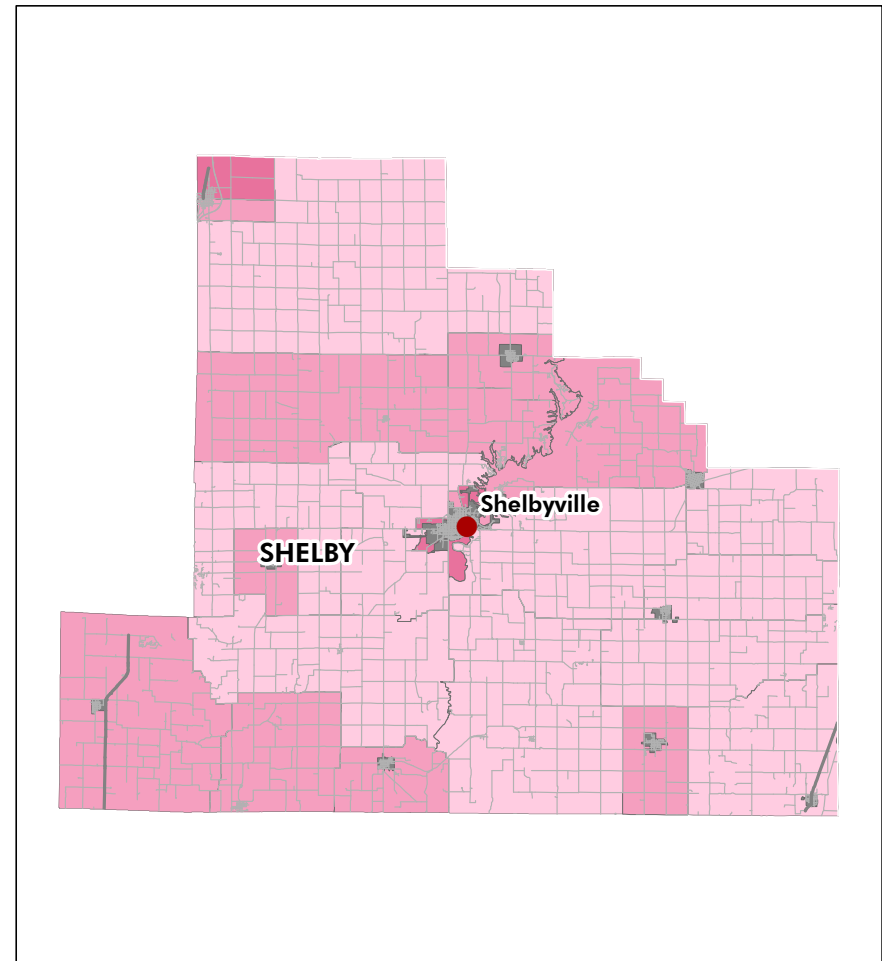


0 3.5 7 Miles



Source: CCGIS and ACS 2015
Date: September 2017

Map 84: Shelby County, Households with an Occupant with a Disability


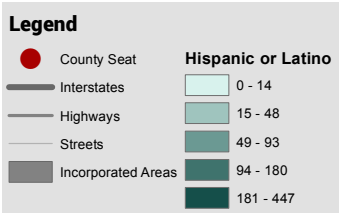
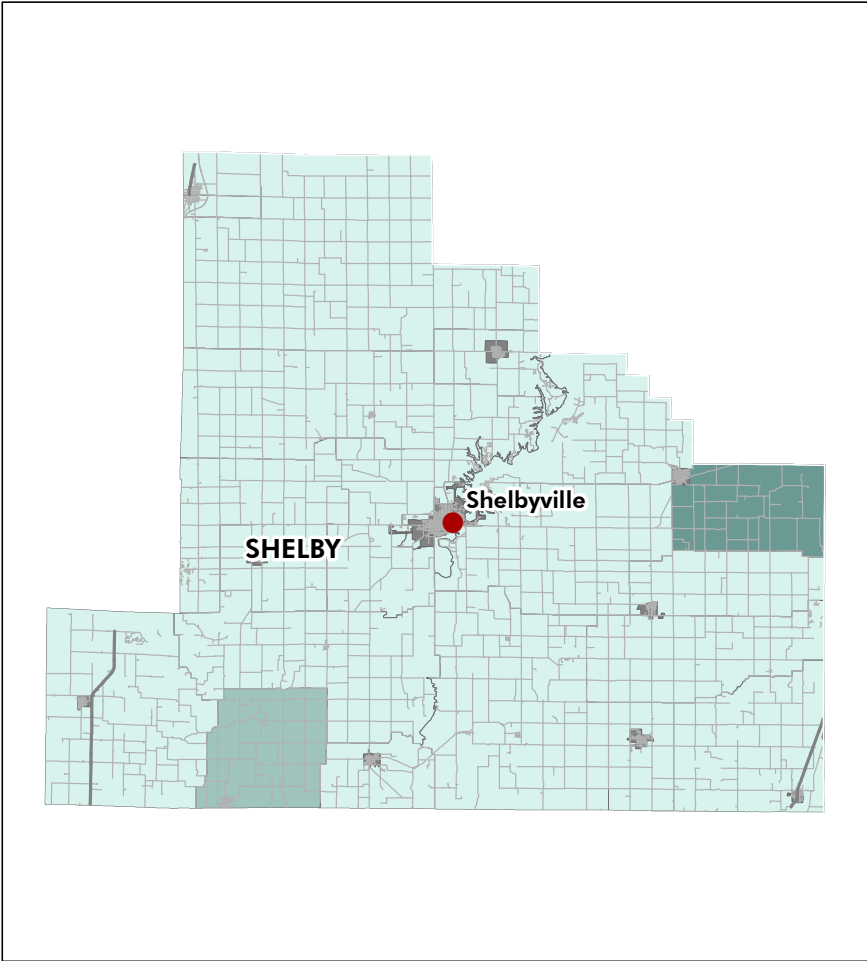


0 3.5 7 Miles


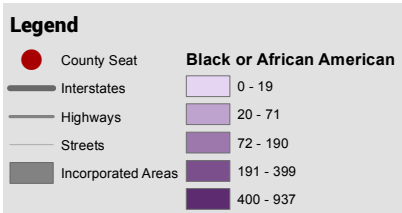
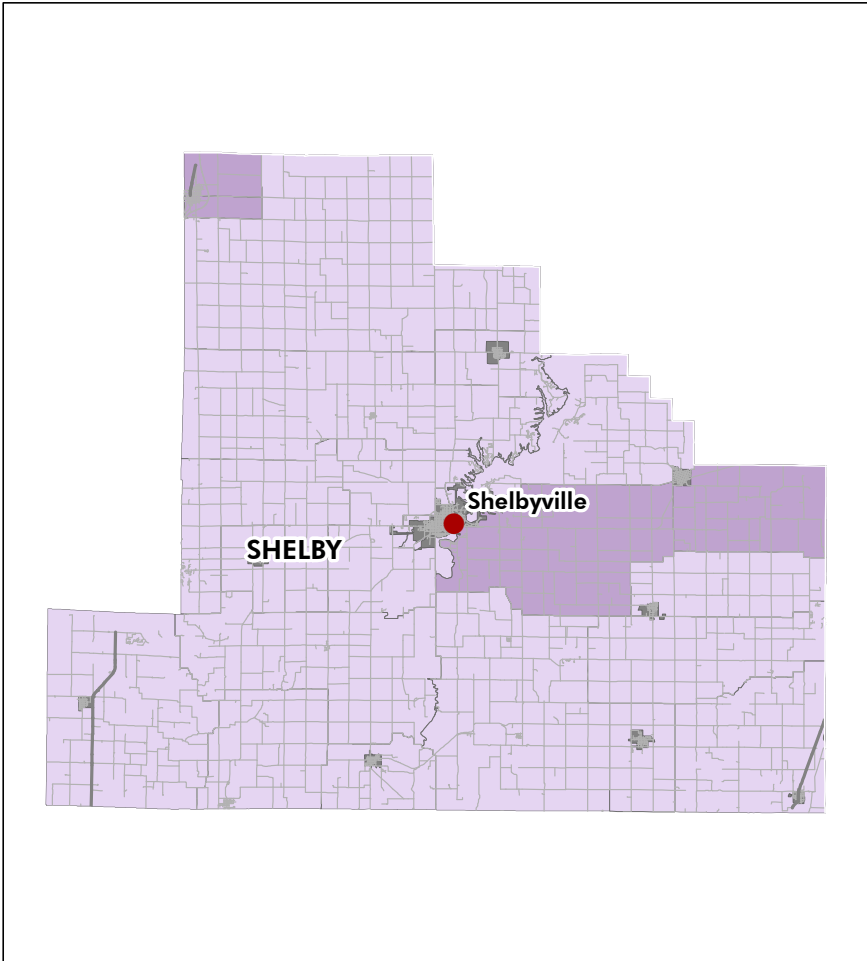


Source: CCGIS and ACS 2015
Date: September 2017

Map 85: Shelby County, Hispanic or Latino Population



Map 86: Shelby County, Black or African American Population



Vermilion County

Total Population: 30,498 (Non-Urbanized Area only)

Total Area: 901 Square Miles

County Seat: Danville, IL

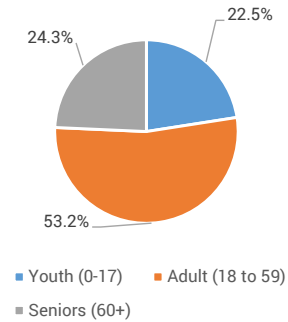


Map 87: Vermilion County

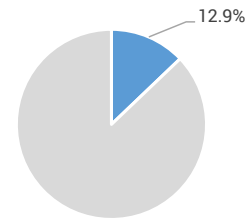
Table 2-25 Vermilion County Overall Demographics

	Population	Percent
Total Population	30,498	100%
Population with Disabilities	3,923	12.9%
Population living below Poverty Line	3,018	9.9%
Minority Population: Black or African American	351	1.2%
Minority Population: Hispanic or Latino	1,013	3.3%

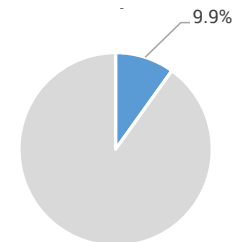
Age Distribution



Population with Disabilities



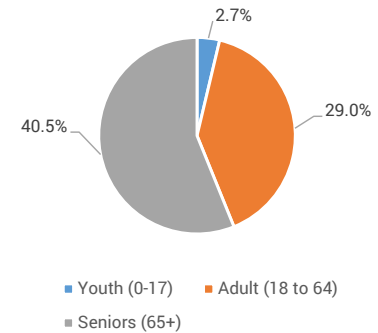
Population Below Poverty Level



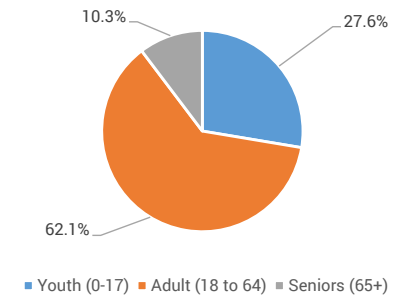
676 Zero Car Households

12,098 Total Households

Population with Disabilities by Age



Population Below Poverty Level by Age



EXISTING CONDITIONS: COUNTY DEMOGRAPHICS

Age

Vermilion County's older adult (60+) population is generally concentrated in the north and northwest portion of the county, as well as the unincorporated areas to the west and southeast of the urbanized area where block groups have between 284 and 490 older adults each. Nearly all other block groups have at least 67 older adult residents.

Population with Disabilities

Hoopeston has the highest number of households where an occupant lives with a disability. Rossville and Oakwood have between 115 and 180 of these households, as well as one block group in western Vermilion County and the southernmost block group. The majority of the remaining block groups have 68 to 114 households where an occupant lives with a disability.

Low-Income Population

Low-income households are most prominent in Hoopeston, followed by Oakwood, Ridge Farm, and unincorporated areas in the northern and western portions of Vermilion County. Nearly all block groups have at least 17 low-income households.

Zero-Vehicle Households

Nearly all block groups in Vermilion County have less than 33 households without a vehicle. Hoopeston has the largest number of zero-vehicle households, followed by the unincorporated area southeast of the urbanized area. This distribution somewhat matches that of low-income households.

Hispanic/Latino Population

The largest number of Hispanic/Latino residents live in Hoopeston, closely followed by Bismarck and Oakwood. Noteworthy numbers of Hispanic/Latino individuals are also located near Rossville, Fithian, Muncie, Georgetown, and Olivet.

Black/African American Population

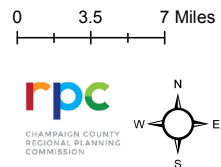
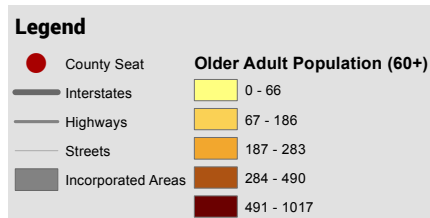
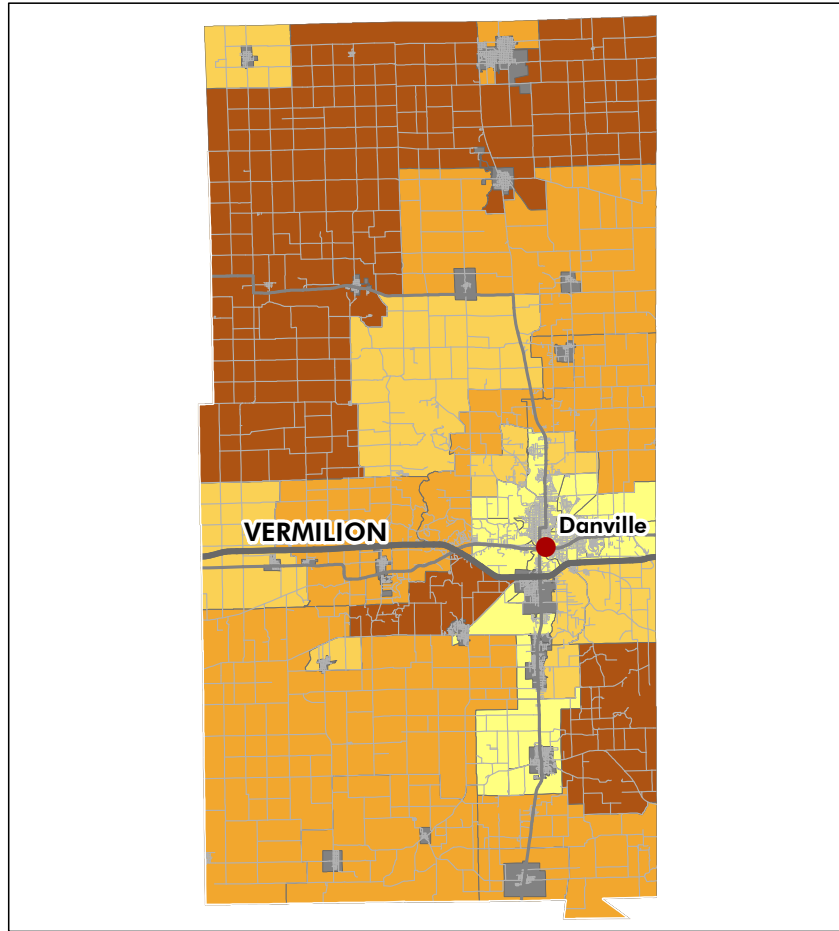
Most block groups in Vermilion County have less than 20 Black/African American residents. The exceptions to this are three block groups in Hoopeston, Oakwood, two block groups on the west, and a few block groups to the northeast and east of the urbanized area.

Vermilion County in Summary

Synthesizing the distribution of each of these populations considered as more likely to be dependent on transit services, the most affected rural communities in Vermilion County are Hoopeston, Oakwood, and Rossville. Of the 26 top employers in Vermilion County, 25 are in the urbanized area. The urbanized area also contains most of the county's medical facilities, shopping, public services, and specialty service facilities. Hoopeston, Oakwood, and Rossville each have a medical clinic, and of the three Rossville is the only municipality without a grocery store. For the target populations, public transportation serves as a vital connection to these essential services.

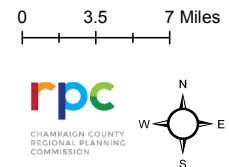
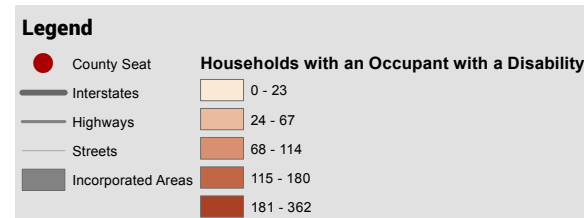
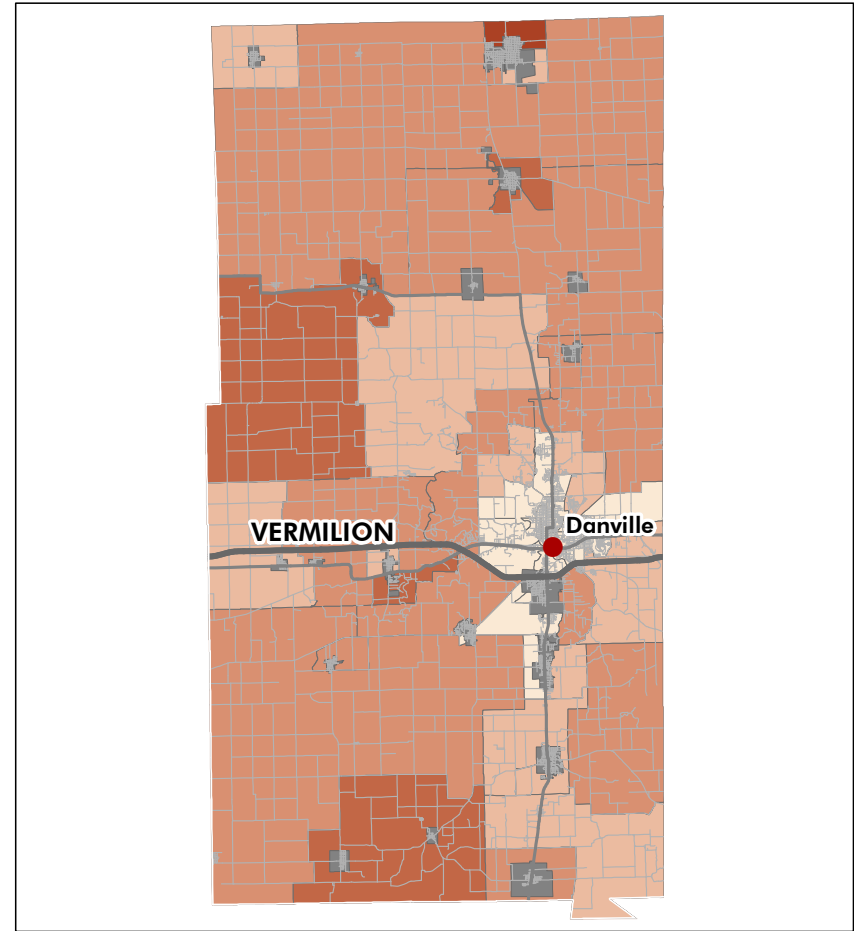
Source: U.S. Census Bureau: 2011-2015 ACS 5-year Estimates, Tables B01001 (Age), B18101 (Disability), B17001 (Income), B08201 (Zero Vehicle), B03002 (Hispanic/Latino), and B02009 (Black/African American)

Map 88: Vermilion County, Older Adult Population (60+)



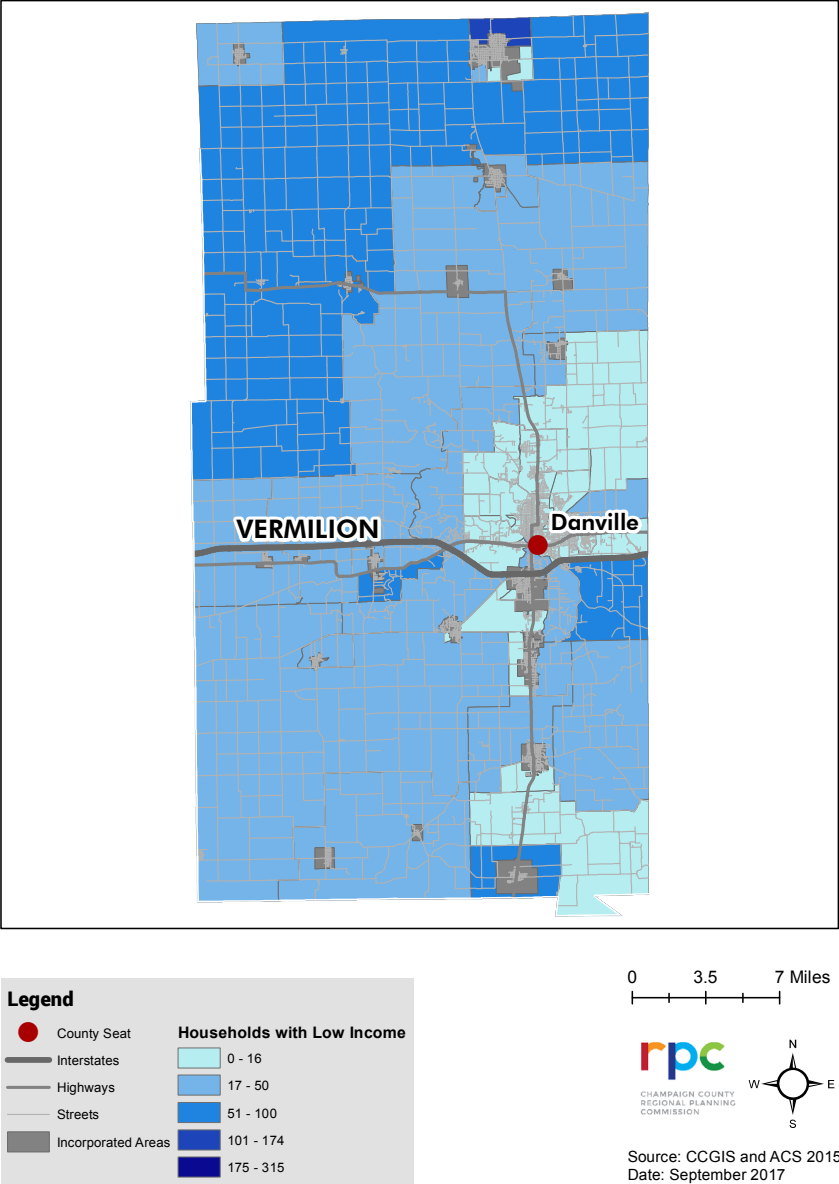
Source: CCGIS and ACS 2015
Date: September 2017

Map 89: Vermilion County,
Households with an Occupant with a Disability

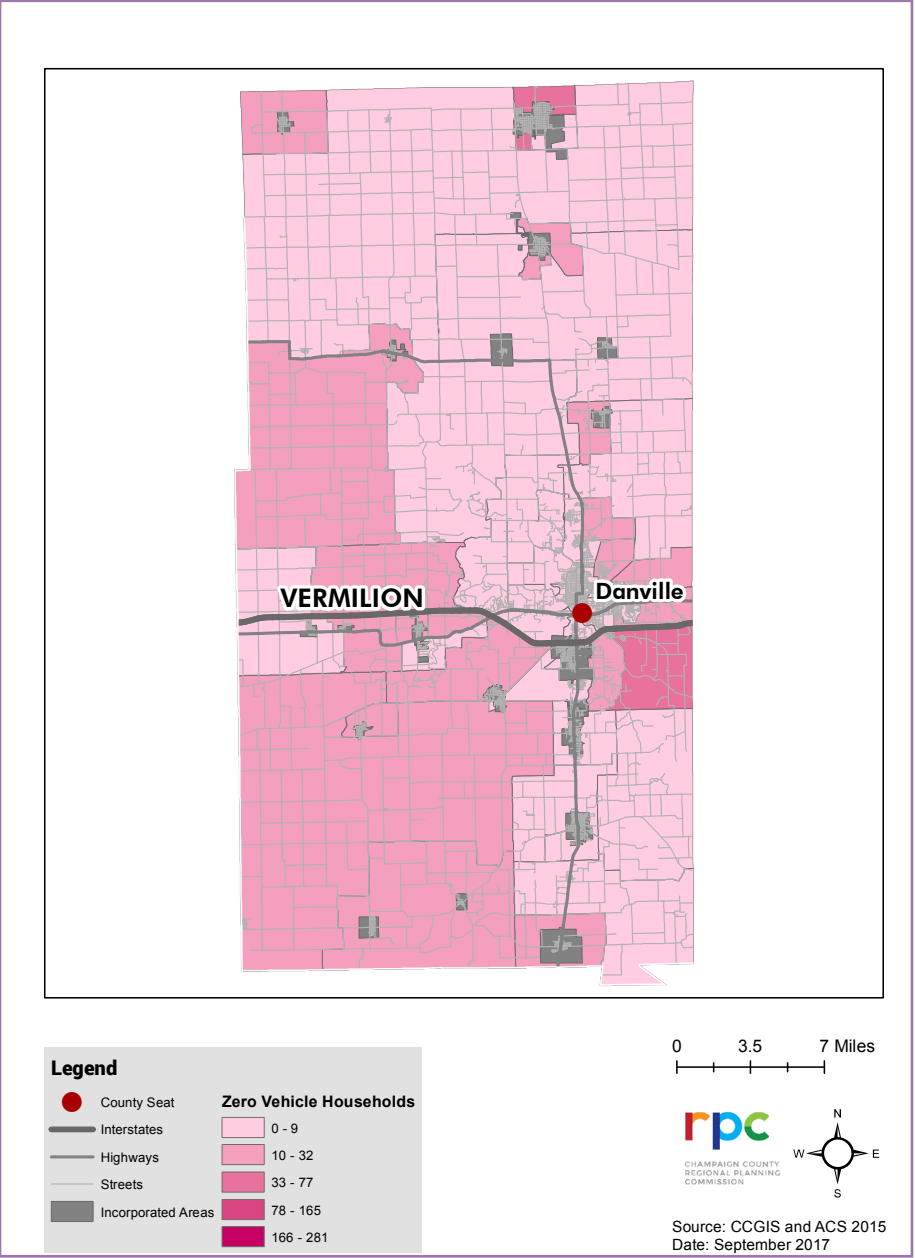


Source: CCGIS and ACS 2015
Date: September 2017

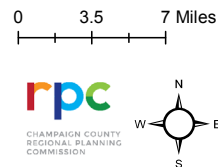
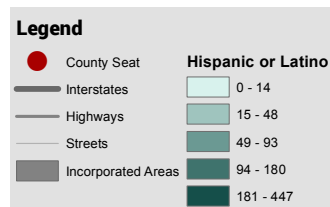
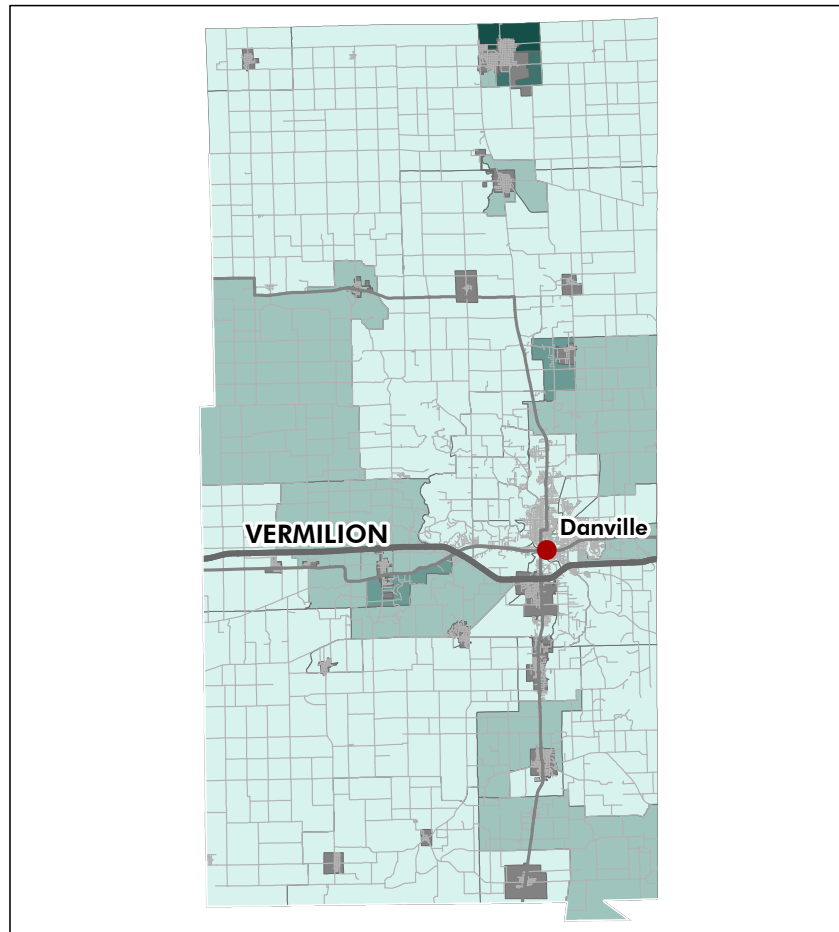
Map 90: Vermilion County, Households with Low Income



Map 91: Vermilion County, Households without a Vehicle

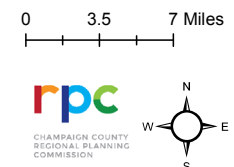
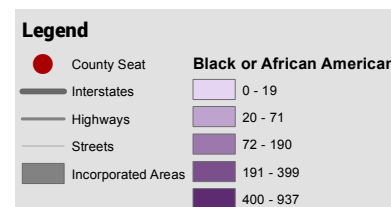
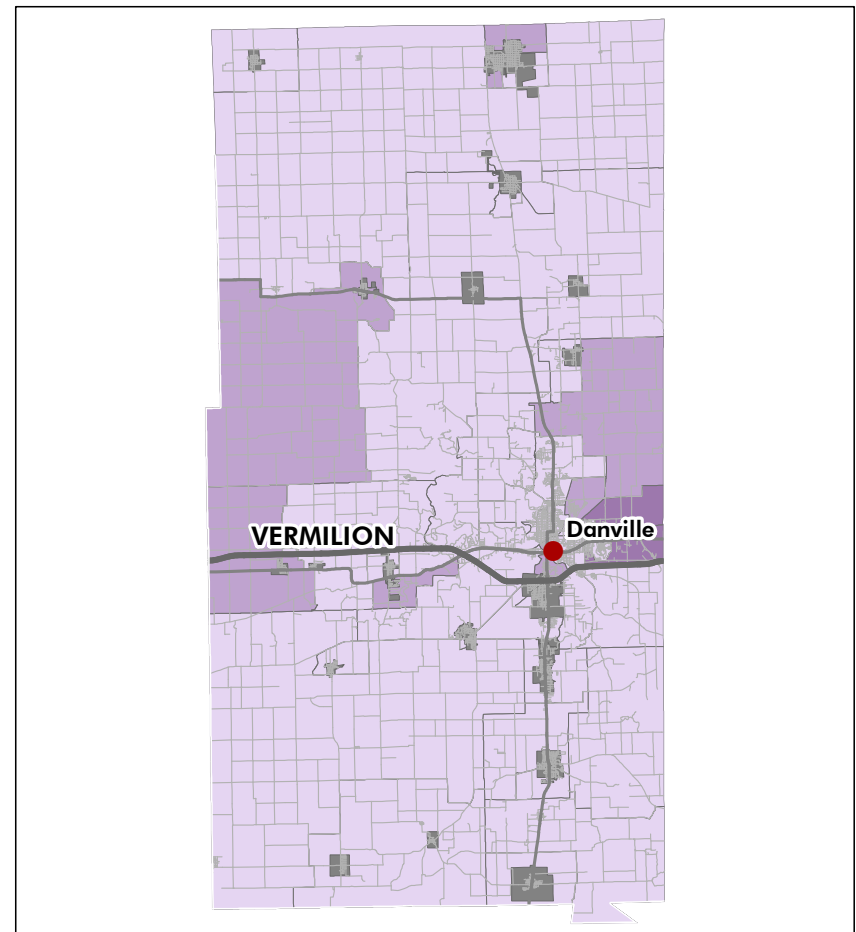


Map 92: Vermilion County, Hispanic or Latino Population



Source: CCGIS and ACS 2015
Date: September 2017

Map 93: Vermilion County, Black or African American Population



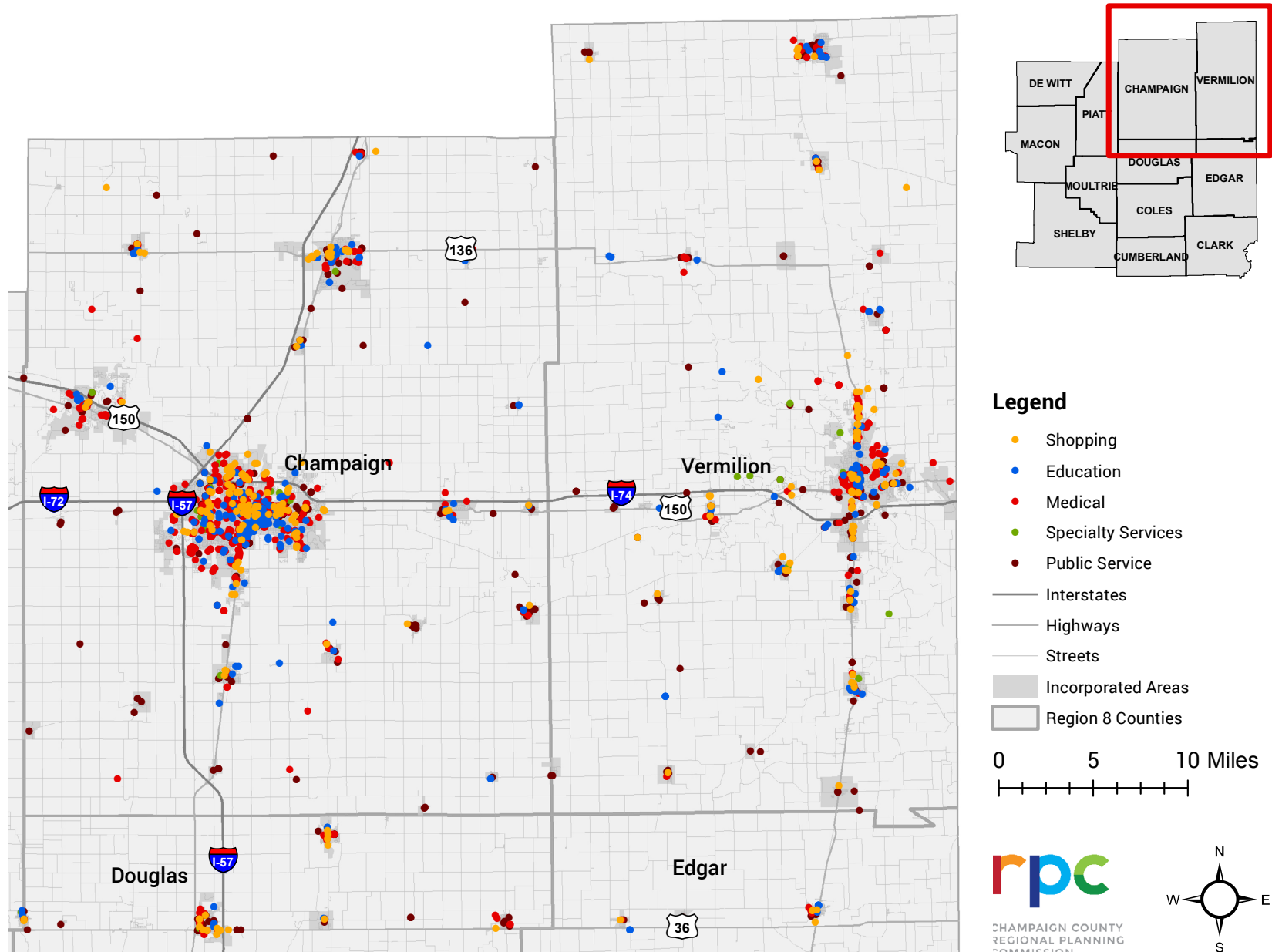
Source: CCGIS and ACS 2015
Date: September 2017

Mobility Today

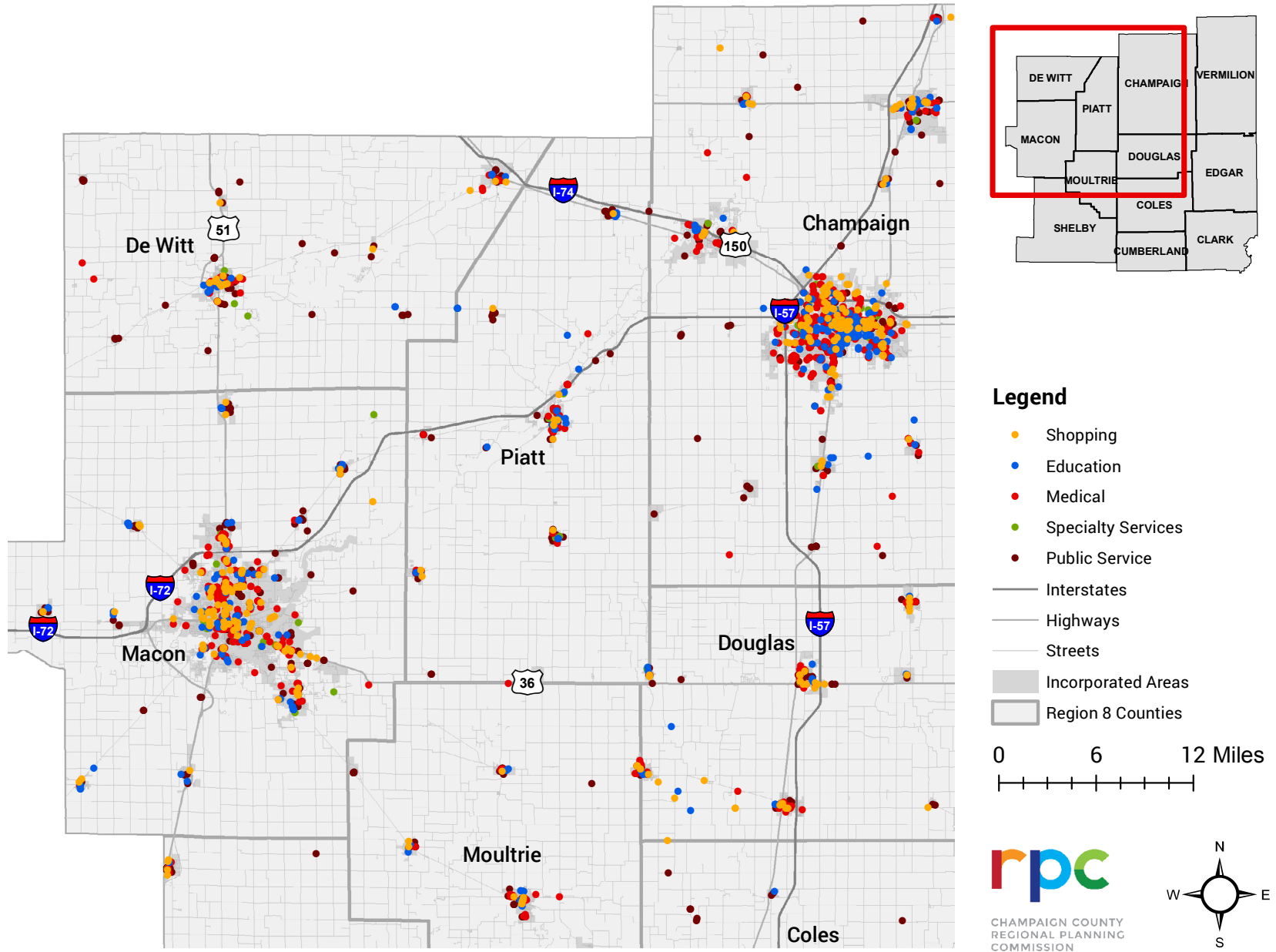
Major Trip Generators

HSTP Region 8 consumer surveys conducted in 2007, 2011, and 2016 consistently indicate that the most common destinations for public transportation are employment, medical, shopping, and education. For this plan, major trip generators (**Map 94 to Map 97**) were gathered using the Business Analyst extension of ArcGIS, and categorized by their North American Industry Classification System (NAICS) code. **Appendix C, Major Trip Generators**, includes for each county a map and table showing the location of these trip generators. The categories represented are:

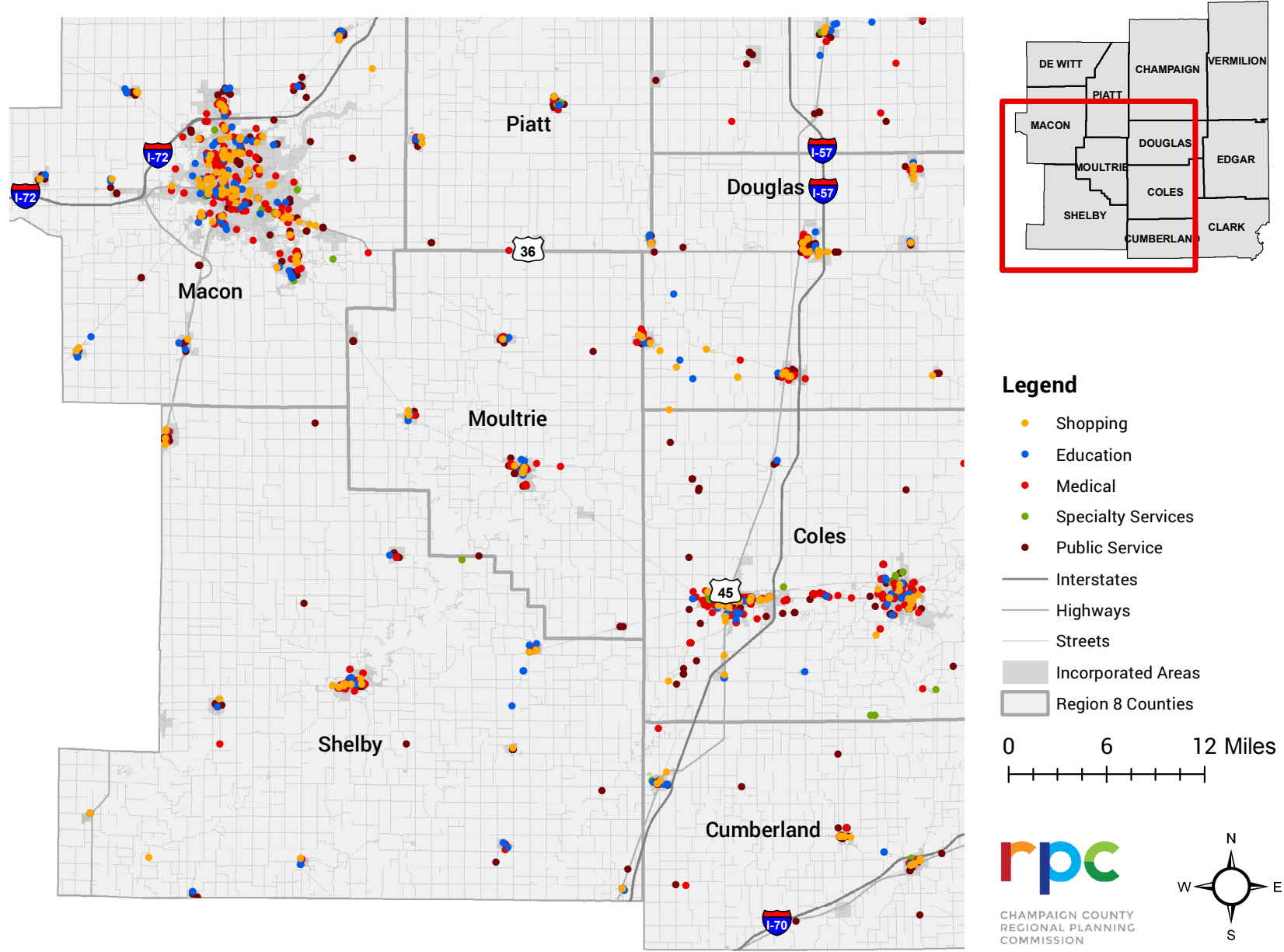
- Shopping – Supermarkets, grocery stores, department stores, and malls.
- Education – elementary and secondary schools, colleges, universities, and professional schools.
- Public Service – Justice, public order, and the administration of human resource programs.
- Medical – Hospitals, outpatient care centers, nursing care facilities, residential, intellectual and developmental disability, mental health, and substance abuse facilities.
- Specialty Services – Services for the elderly and persons with disabilities, museums, historical sites, and similar institutions.



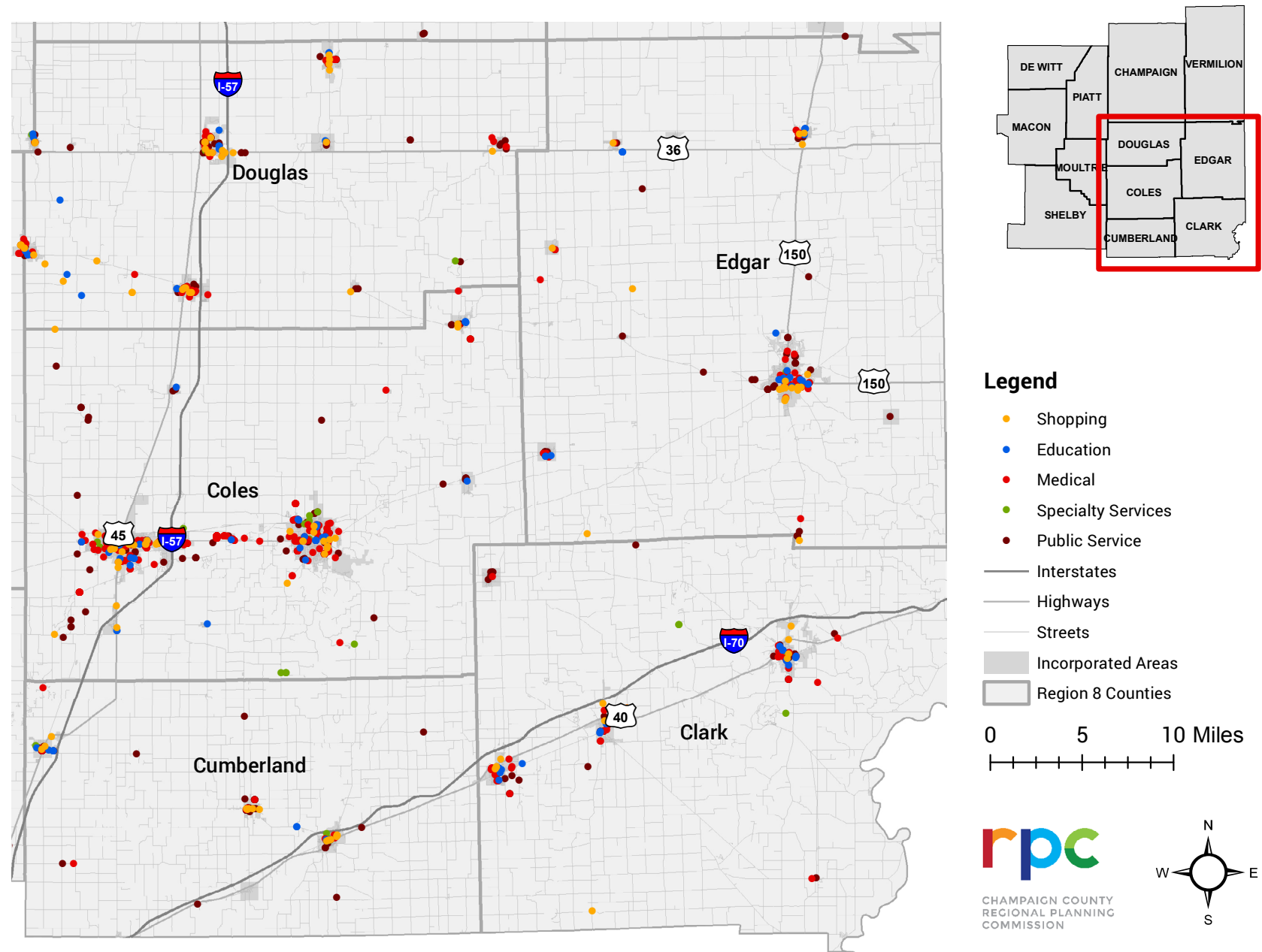
Map 94: Major Trip Generators North-East Corridor



Map 95: Major Trip Generators North-West Corridor



Map 96: Major Trip Generators South-West Corridor

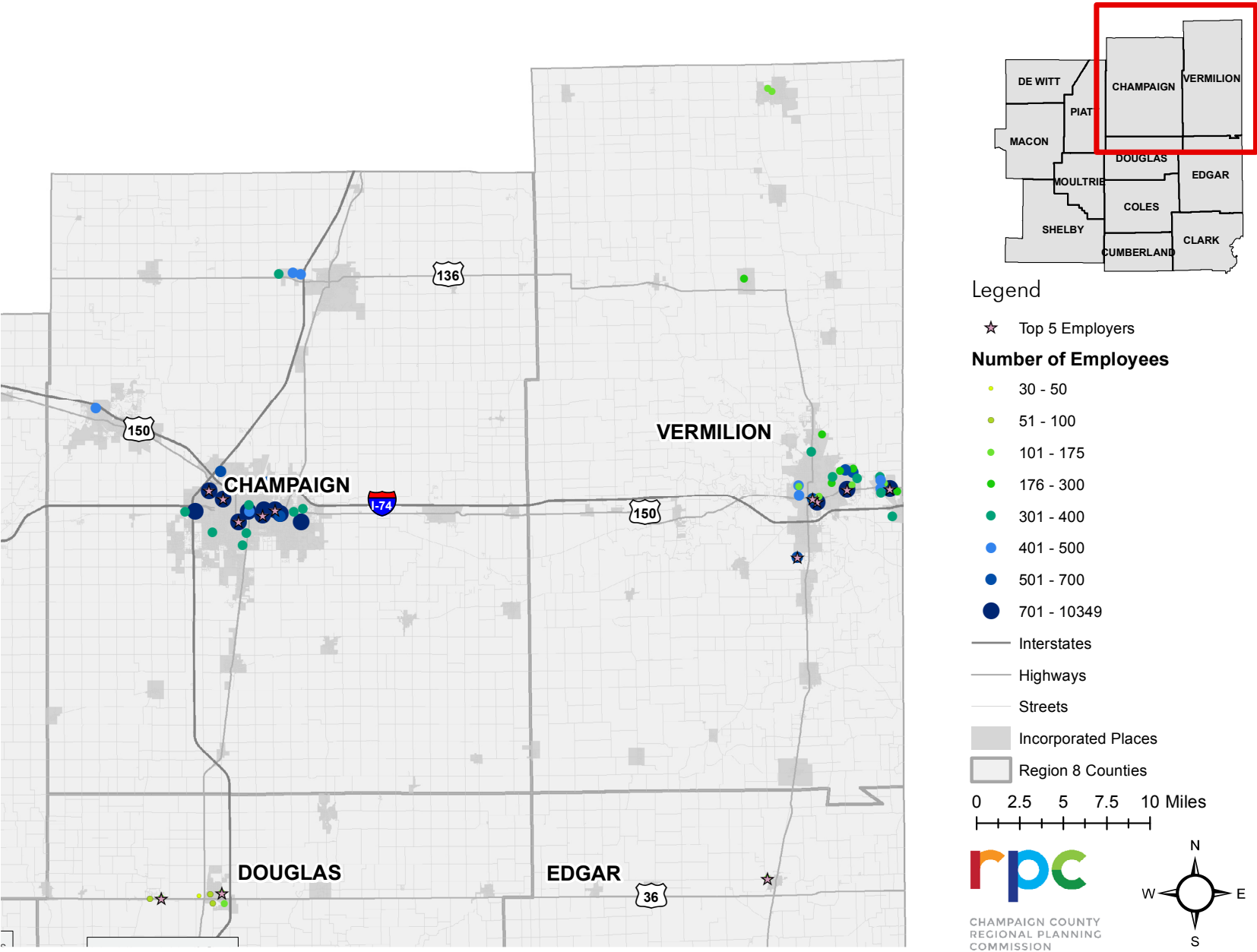


Map 97: Major Trip Generators South-East Corridor

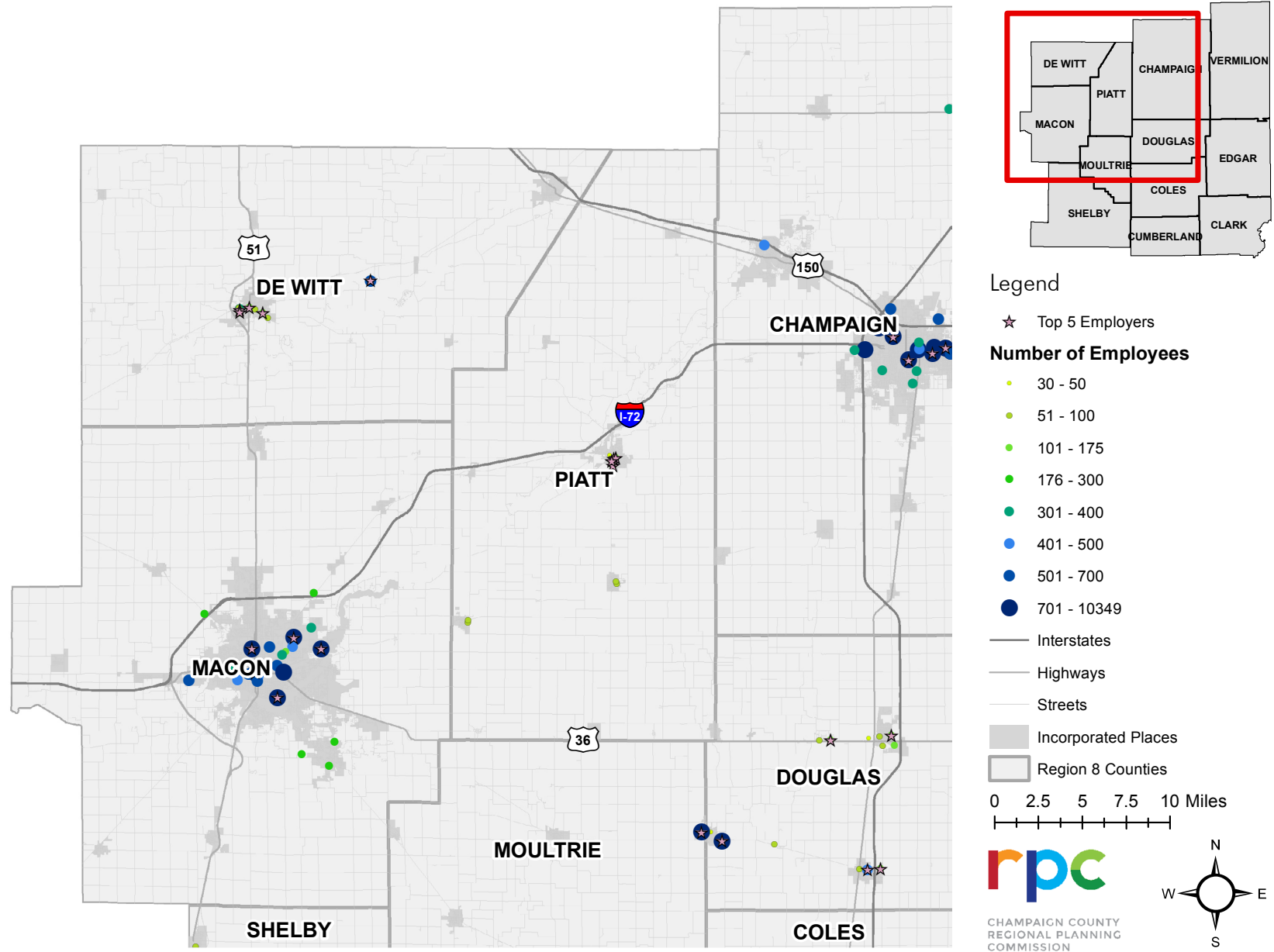
Major Employers

A significant portion of trips for public transportation providers, as well as some human service agencies, are for employment. In Champaign, Macon, and Vermilion Counties the major employers are located within the urbanized areas, and in the remaining counties top employers are generally clustered together in the larger towns. Region 8 major employers (**Map 98 – Map 101**) were gathered using the Business Analyst extension of ArcGIS. **Appendix D, Top Employers**, contains a table and map for each county identifying the major employers.

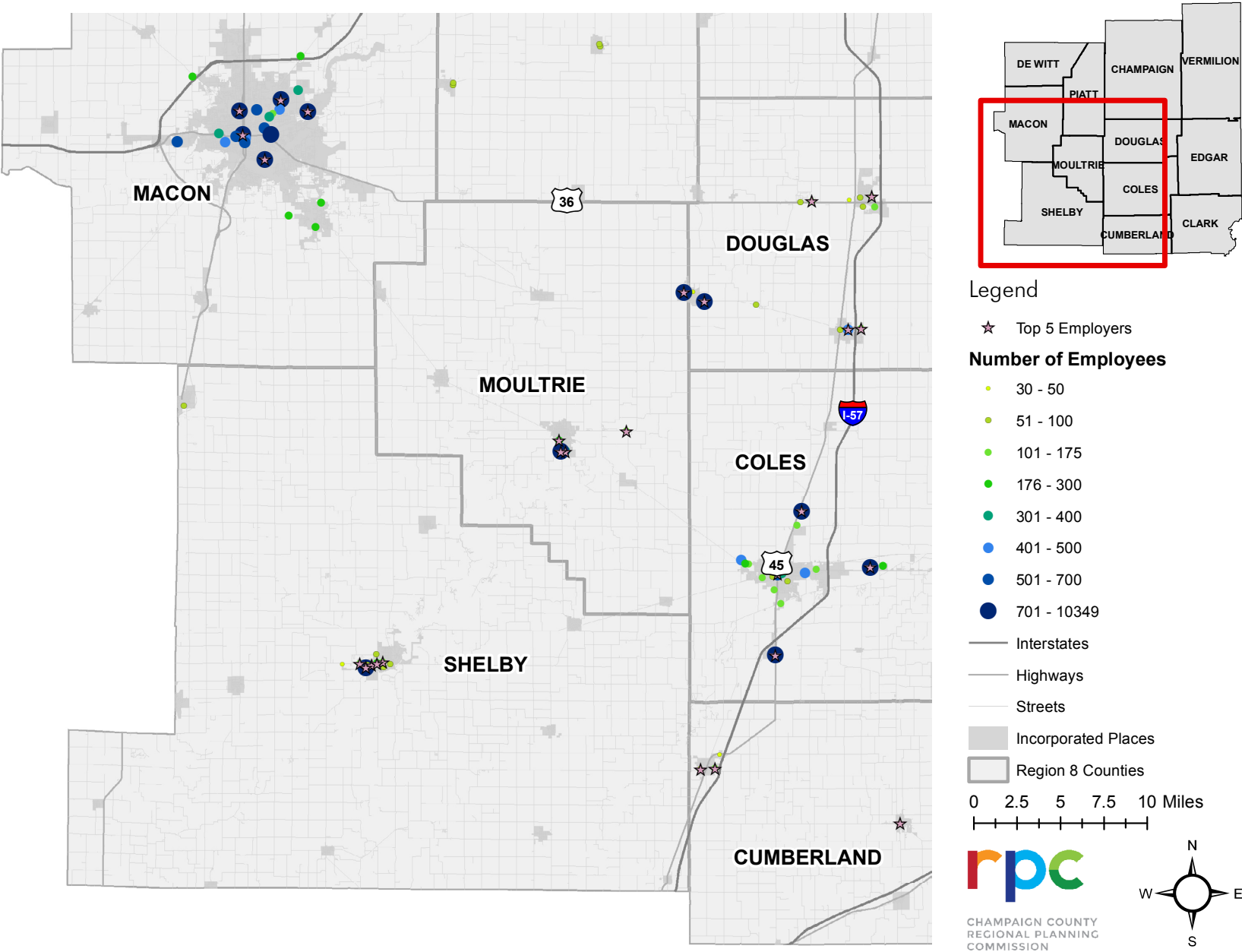
Major employers can become community partners in transportation coordination, as they often have vested interest in reliable transportation for employees without access to personal vehicles. Identification of these employers is the first step in conducting outreach efforts that could result in valuable input, coordination, and service contracts.



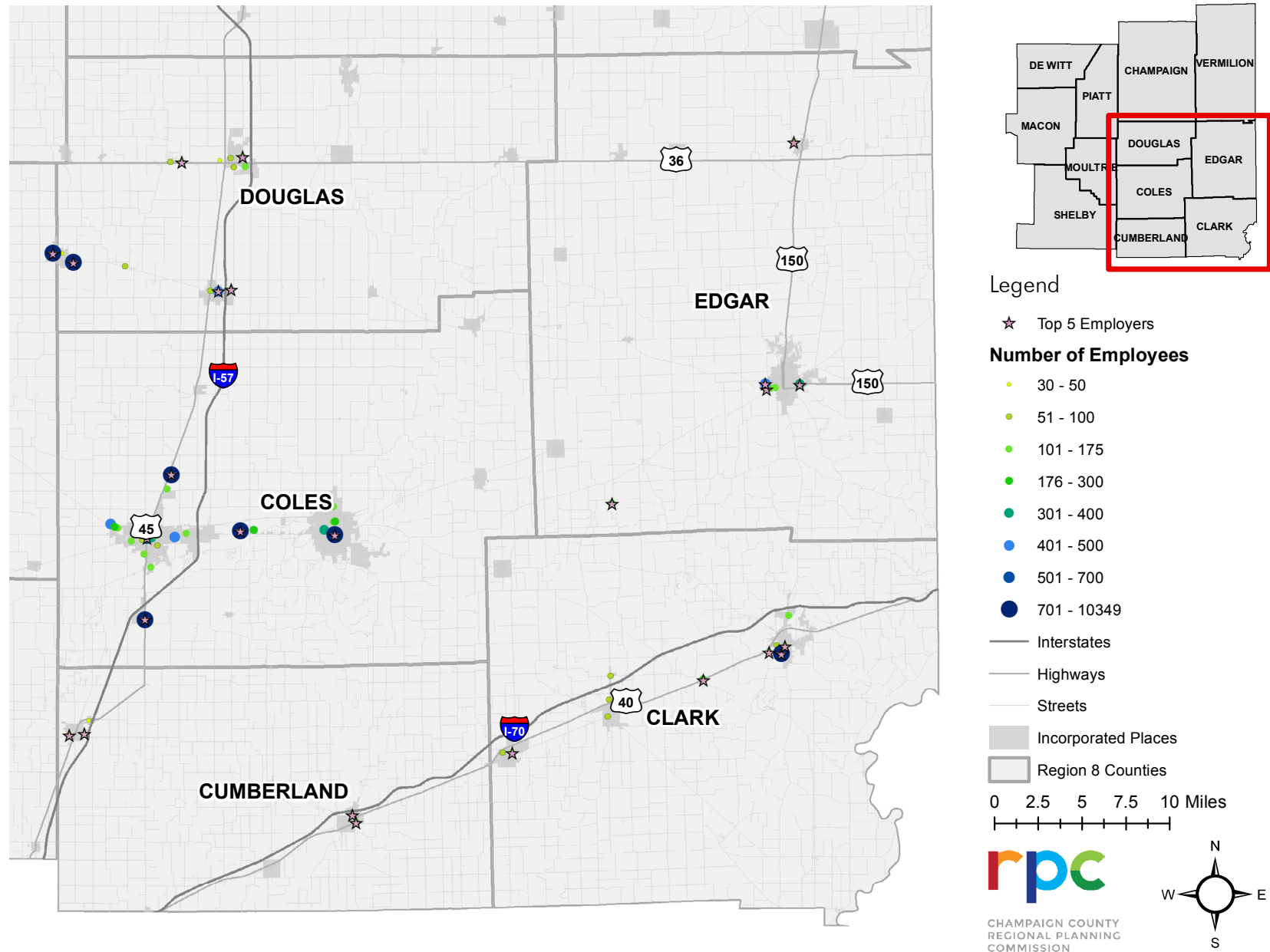
Map 98: Major Employers in the North-East Corridor



Map 99: Major Employers in the North-West Corridor



Map 100: Major Employers in the South-West Corridor



Map 101: Major Employers in the South-East Corridor

Existing Transportation Services

The Region 8 transportation network is composed of a variety of public transit, human service transportation, and private transportation providers. The following inventory (**Table 2-26**) is an attempt to list all of the known transportation options available to seniors, persons with disabilities, and persons with low-income. The inventory identifies each agency and provides a brief description of the service, eligibility information, and service area.

Rural Public Transportation

Region 8 is currently served by seven rural public transportation entities: C-CARTS (Champaign), Central Illinois Public Transit (Moultrie and Shelby), Coles County Dial-A-Ride (Coles and Douglas), CRIS Rural Mass Transit District (Vermilion), Piatt County Rural Public Transportation (Piatt), Rides Mass Transit District (Clark, Cumberland, Edgar), and SHOWBUS Public Transportation (DeWitt and Macon). These providers operate demand-response service, and most operate fixed-routes as well. Service areas for Region 8 rural transit operators are shown in **Map 102**.

Statewide, there are several rural 5311 providers that operate human service transportation under Section 5310 in addition to general public service. In HSTP Region 8, C.E.F.S. Economic Opportunity Corporation/ Central Illinois Public Transit (CEFS/CIPT) is the only 5311 provider operating under these conditions.

Urbanized Area Public Transportation

Section 5307 providers operate fixed-route general public transportation with complementary paratransit services for areas with populations over 50,000. Although this plan focuses on the non-urbanized areas in Region 8, the three urbanized area systems are part of the overall transportation network, and rural residents benefit from connections made with these providers. Champaign-Urbana Mass Transit District (CUMTD) serves the

Champaign-Urbana Urbanized Area, Danville Mass Transit (DMT) serves the Danville Urbanized Area, and Decatur Public Transit System (DPTS) serves the Decatur Urbanized Area.

Human Service Transportation Programs

Region 8 has a diverse network of non-profit organizations that provide transportation as a secondary service for consumers who participate in their human or social service programs for a variety of purposes. These services are specifically shaped by the consumers' transportation needs that public and private providers are not able to meet for a variety of reasons. Generally, consumers are transported to-and-from the agency for day programs, to-and-from coordinated employment, or transportation is provided for community outings. These non-profit agencies that receive vehicles through the Consolidated Vehicle Procurement (CVP) are required to participate in the HSTP process.

Private and Other Transportation

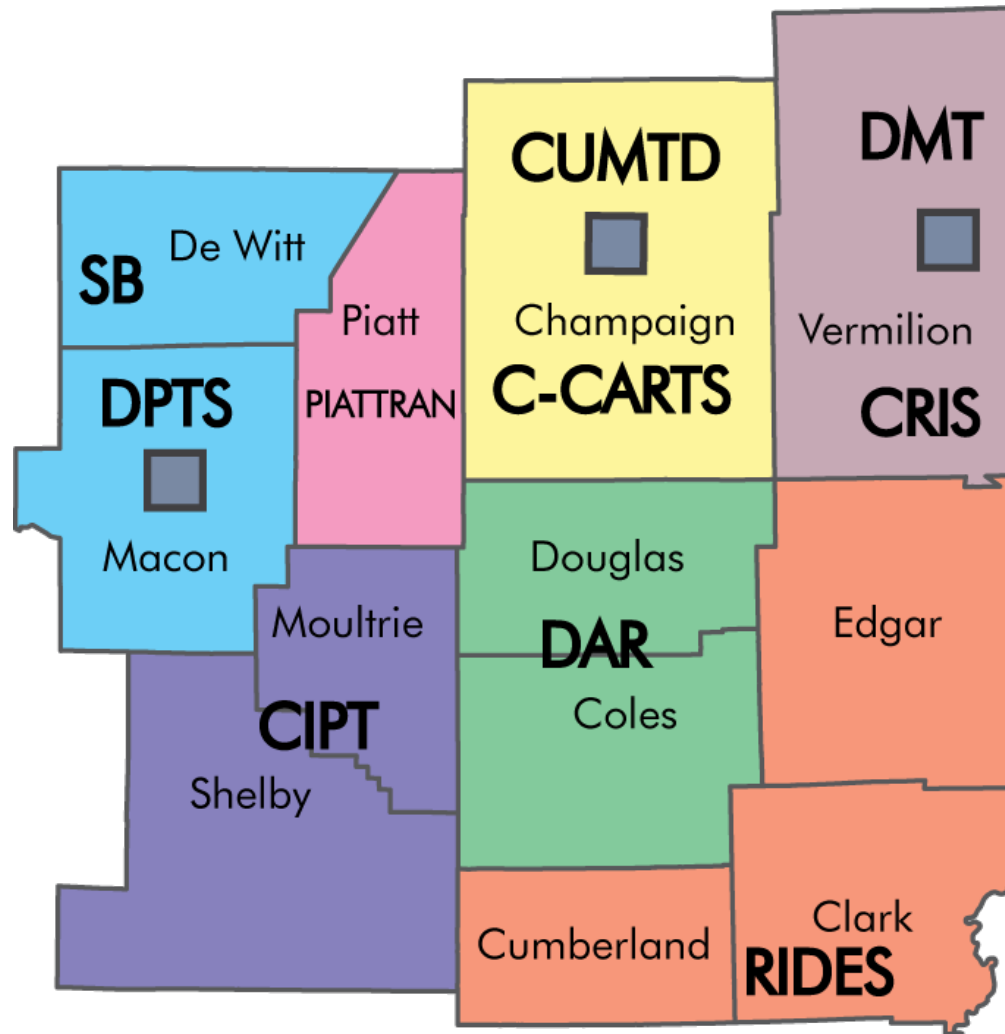
Private transportation services are typically for-profit companies such as taxis and intercity buses (Greyhound, Peoria Charter, etc.). Intercity bus and Amtrak routes are shown in **Map 103**. Other services include transportation for K-12 and higher education. The majority of school districts in Region 8 provide their own transportation with traditional yellow school buses; **Table 2-27** lists the districts that contract with First Student (nationally based) or the urbanized area public provider. **Table 2-28** lists transportation services available for higher education institutions in Region 8.

Table 2-26 Region 8 Transportation Providers

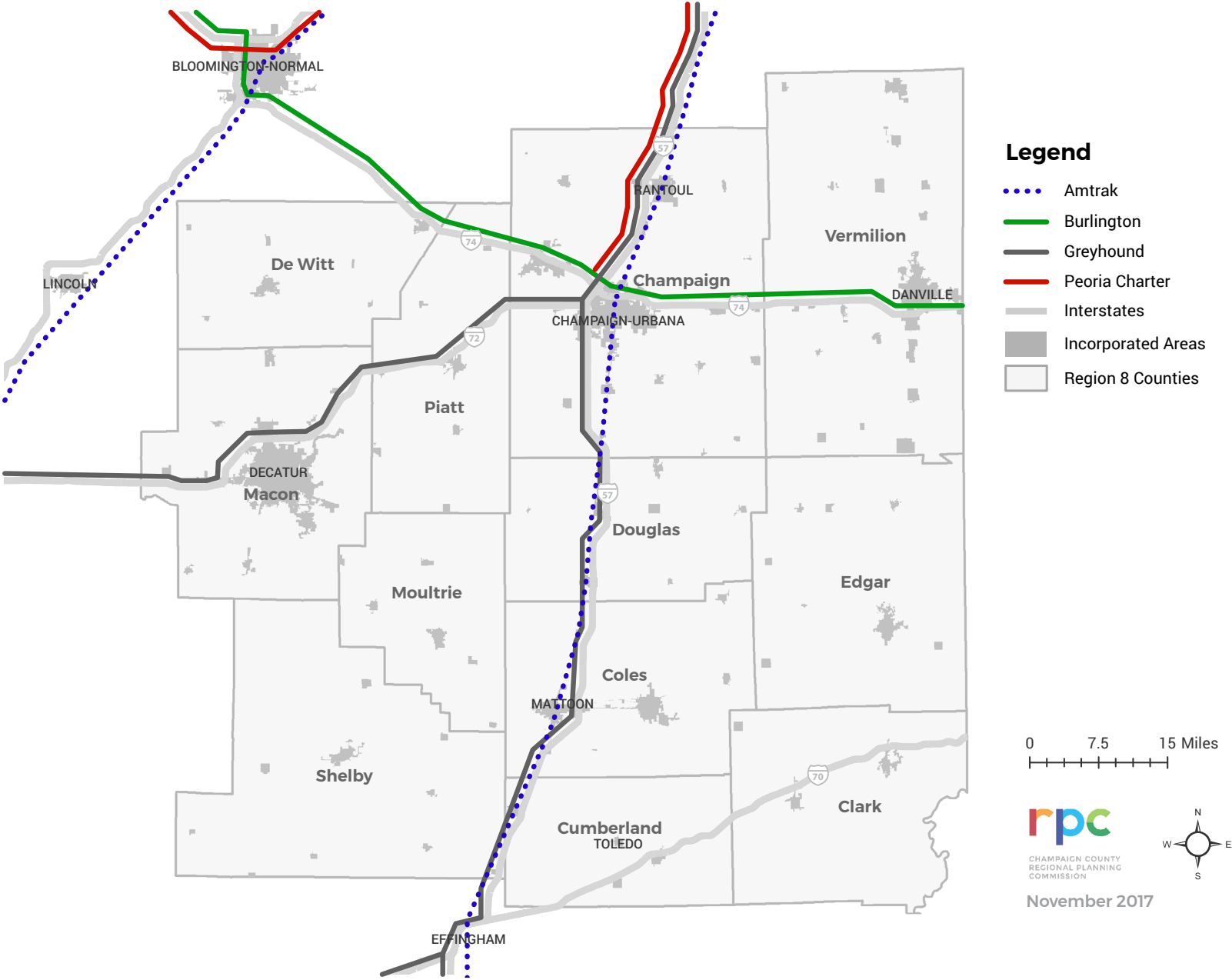
County	Public Transit Operator	Human Service Agency - Transportation Services		Private Transportation	Intercity Bus	Commuter Rail	Air
Champaign	Champaign County Area Rural Transit System (C-CARTS)	<ul style="list-style-type: none"> · Champaign County Nursing Home · Developmental Services Center (DSC) · Champaign-Urbana Nursing and Rehab · Rantoul Recreation Department 	<ul style="list-style-type: none"> · UIUC Disability Resources & Educational Services · Circle of Friends Adult Day Center 	<ul style="list-style-type: none"> · Alpha Omega NEMT · Quality Med Transport · Taxis* 			
	Champaign-Urbana Mass Transit District (CUMTD)	<ul style="list-style-type: none"> · Senior Resource Center · Family Service · Retired & Senior Volunteer Program (RSVP) 	<ul style="list-style-type: none"> · Swann Special Care Center · Faith in Action · Rantoul UC Express – A Precious Cargo Carrier 		X	X	X
Clark	Rides Mass Transit District (RMTD)	<ul style="list-style-type: none"> · Human Resources Center of Edgar & Clark · Community Care Systems, Inc. 	<ul style="list-style-type: none"> · Life Center Senior Services 	<ul style="list-style-type: none"> · Paris Taxi 			
Coles	Dial-A-Ride (DAR)	<ul style="list-style-type: none"> · CCAR Industries, Inc. · LifeLinks Mental Health · CTF Illinois · Coles County Council on Aging · Coles County Shuttle 	<ul style="list-style-type: none"> · Retired & Senior Volunteer Program (RSVP) 	<ul style="list-style-type: none"> · H & H Transportation · Help at Home 	X	X	X
Cumberland	Rides Mass Transit District (RMTD)	<ul style="list-style-type: none"> · CCAR Industries, Inc. · Community Care Systems, Inc. 	<ul style="list-style-type: none"> · Life Center Senior Services 				
DeWitt	SHOW BUS Public Transportation	<ul style="list-style-type: none"> · Life Center for Senior Services · Faith in Action 	<ul style="list-style-type: none"> · Retired & Senior Volunteer Program (RSVP) 	<ul style="list-style-type: none"> · AOK Taxi 			
Douglas	Dial-A-Ride (DAR)	<ul style="list-style-type: none"> · C.E.F.S. Economic Opportunity Corporation 	<ul style="list-style-type: none"> · Retired & Senior Volunteer Program (RSVP) 	<ul style="list-style-type: none"> · Gould Bus Service 			
Edgar	Rides Mass Transit District (RMTD)	<ul style="list-style-type: none"> · Human Resources Center of Edgar & Clark 	<ul style="list-style-type: none"> · Faith in Action · Life Center Senior Services 				

EXISTING CONDITIONS: MOBILITY TODAY

County	Public Transit Operator	Human Service Agency - Transportation Services		Private Transportation	Intercity Bus	Commuter Rail	Air
Macon	SHOW BUS Public Transportation Decatur Public Transit System (DPTS)	<ul style="list-style-type: none"> · Decatur-Macon County Opportunities Corporation (DMCOC), · Macon Resources, Inc. · Faith In Action · Heritage Behavioral Health, Inc. 	<ul style="list-style-type: none"> · CHELP Inc. · St. Mary's Hospital Adult Day Services · Retired & Senior Volunteer Program (RSVP) · Veterans Assistance Commission 	<ul style="list-style-type: none"> · Alpha Omega NEMT · AOK Taxi · Help At Home 	X		X
Moultrie	Central Illinois Public Transit (CIPT)	<ul style="list-style-type: none"> · Moultrie County Beacon · CEFS Economic Opportunity Corporation 	<ul style="list-style-type: none"> · Community Care Systems, Inc. · Retired & Senior Volunteer Program (RSVP) 				
Piatt	Piatt County Public Transportation (Piattran)	<ul style="list-style-type: none"> · Faith in Action · Community Care Systems, Inc. · Piatt County Senior Citizens Transportation Program 	<ul style="list-style-type: none"> · Retired & Senior Volunteer Program (RSVP) · Senior Resource Center · Family Service 	<ul style="list-style-type: none"> · Alpha Omega NEMT 			
Shelby	Central Illinois Public Transit (CIPT)	<ul style="list-style-type: none"> · C.E.F.S. Economic Opportunity Corporation 	<ul style="list-style-type: none"> · Community Care Systems, Inc. · Retired & Senior Volunteer Program (RSVP) 				
Vermilion	CRIS Rural Mass Transit District (CRIS) Danville Mass Transit (DMT)	<ul style="list-style-type: none"> · Hoopeston Multi-Agency Service Center · Crosspoint Human Services 	<ul style="list-style-type: none"> · Faith in Action · Faith in Action South 	<ul style="list-style-type: none"> · Alpha Omega NEMT · Quality Med Transport 	X		X



Map 102: Region 8 Rural Transit Service Areas



Map 103: Private Intercity Transportation

Table 2-27 Contracted K-12 Transportation

School District	Operator	County Located Within
Champaign CUSD 4	CUMTD (High School)	Champaign
Ludlow CCSD 142	Illinois School Bus Company	
Rantoul City SD 137	First Student	
Thomasboro CCGS 130	First Student	
Tolono CUSD 7	First Student	
Urbana SD 116	First Student & CUMTD (Middle and High School)	
Martinsville CUSD C-3	Gould Transportation	Clark
Charleston CUSD 1	Illinois Central School Bus	Coles
Paris CUSD 4	MSB Transportation	Edgar
Paris Union SD 95	MSB Transportation	
Decatur PS 61	First Student	Macon
Danville CCSD 118	First Student	Vermilion
Westville CUSD 2	First Student	

Table 2-28 Transportation Options for Higher Education

Higher Education Institution	Location/Campus	Contracted Operator & Description	Campus Routes
Parkland Community College	Champaign	None	Champaign-Urbana Mass Transit District (CUMTD)
University of Illinois	Urbana-Champaign	CUMTD (Student/Faculty ID Annual Pass)	Champaign-Urbana Mass Transit District (CUMTD)
Lakeland College	Mattoon	None	Dial-A-Ride (DAR)
Eastern Illinois University	Charleston	Privately contracted shuttle service	Dial-A-Ride (DAR)
Millikin University	Decatur	None	Decatur Public Transit System (DPTS)
Richland Community College	Decatur	None	Decatur Public Transit System (DPTS)
Danville Area Community College	Danville	None	Danville Mass Transit (DMT)
Lakeview College of Nursing	Danville	None	Danville Mass Transit (DMT)

For a complete list of Region 8 providers, transportation services, contact information, and fares, please refer to the Region 8 HSTP Transportation Directory, found online at <https://ecihstp.org/transportation-directory/>.

Coordination & Successes

Coordination between providers in all sectors of transportation allows the region to leverage resources and services to provide the most efficient, effective transportation options for the end-user. Some common occurrences of coordination and success in Region 8 are listed below:

- Many providers are using the Regional Maintenance Center in Springfield for large repairs, and its loaner vehicle program to avoid lapse in service.
- Human service agencies are contracting an increasing number of routes to rural providers, and in some cases the human service agency leases a 5310 vehicle to the rural provider for those routes.
- Several human service agencies and public providers have agreements with local emergency management agencies to provide vehicles for evacuation or other emergency response.
- Coordination between public providers has increased over the years, for example: multiple 5311 providers coordinate to transfer passengers between counties, rural providers notify other rural providers of long-distance trips and work to accommodate out-of-town passengers on these trips, and some 5311 agencies suggest other rural public providers for service contracts they are not able to accommodate.

Although some characteristics are applicable to Region 8 as a whole, each county has unique advantages, circumstances, and obstacles. This section offers a snapshot of each county's coordination and successes. Examples include progress toward/achievement of HSTP goals, new/increased services, involvement in interagency groups, service contracts, supplemental transportation, specialized transportation, sharing or contracting resources, and mobility management.

Champaign County

- The Champaign-Urbana Mass Transit District (CUMTD) operates both urbanized and rural transit, creating a cohesive transportation network.
- The Champaign County Rural Transit Advisory Group (RTA) meets quarterly and is composed of a representative for older adults, persons with low-income, persons with disabilities, medical, education, employment, and the county board. C-CARTS staff facilitates these meetings, reports on service, and updates the RTAG on relevant matters.
- The Senior Resource Center at Family Service of Champaign County provides a volunteer transportation service that coordinates with the Champaign County Senior Task Force and CUMTD.
- C-CARTS offers discounted fares to seniors and persons with disabilities.
- C-CARTS has a service contract with the Champaign County Nursing Home to provide supplemental transportation to its residents when needed.
- Developmental Services Center (DSC) has a service contract with Piattran to bring consumers from Piatt County to services in Champaign.
- In November 2016 C-CARTS introduced the Eagle Express, a deviated-fixed route in the Village of Rantoul, with a connecting route to Champaign-Urbana. This connecting route includes a stop at the Illinois Terminal, where riders can connect with Greyhound, Amtrak, and the fixed-route to Danville.
- Danville Mass Transit (DMT) provides a fixed-route between Danville and Champaign-Urbana Monday through Saturday.

Clark County

- Rides MTD is Medicaid-certified and accepts electronic payment (First Transit) for medical trips.
- Rides MTD offers discounted fares to seniors and persons with disabilities.

EXISTING CONDITIONS: MOBILITY TODAY

- Rides MTD offers cost savings through punchcards and monthly passes.
- Rides MTD provides transportation to and from Terre Haute, Indiana Monday through Friday.
- Rides MTD has many routes connecting Clark and Edgar Counties.
- Rides MTD operates daily routes that connect riders to the regional and national Greyhound intercity bus network.
- Rides MTD provides transportation to universities and hospitals in Indiana.
- Rides MTD provides transportation to and from Charleston/Mattoon Monday, Wednesday, and Friday.
- Residential reservations only require a one-hour call-ahead.
- Rides MTD meets quarterly with the Clark County Advisory Group.
- Rides MTD coordinates trips with Lake Land Community College Eastern Region Center Extension in Marshall.

Coles County

- Dial-A-Ride is Medicaid-certified and accepts electronic payment (First Transit) for medical trips.
- Dial-A-Ride offers a discounted fare to seniors.
- Dial-A-Ride provides cost savings for all riders through a monthly pass, which is further discounted for active military and veterans.
- Dial-A-Ride provides scheduled service to Champaign-Urbana every Monday.
- Dial-A-Ride provides scheduled service to Effingham every Wednesday.
- Dial-A-Ride provides scheduled grocery store routes in Charleston every Monday, Wednesday, and Thursday.
- Dial-A-Ride provides scheduled grocery store routes in Mattoon every Tuesday through Thursday, and to the Cross County Mall every Friday.
- Dial-A-Ride operates routes that connect riders to the regional and national Greyhound intercity bus network as well as Amtrak commuter rail.
- Dial-A-Ride runs multiple routes for CCAR Industries through service contracts.

- Dial-A-Ride coordinates transportation to LifeLinks, Peace Meal, Coles County Council on Aging, the Coles County Health Department, Sarah Bush Lincoln, and Lake Land Community College.
- Dial-A-Ride provides Head Start transportation for Coles County.
- Dial-A-Ride and CCAR Industries have a working agreement with ESDA to share vehicles for emergency events.
- Rides MTD brings consumers to CCAR from Clark, Cumberland, and Edgar Counties.
- CCAR Industries provides supplemental transportation for the Charleston Park District and Sarah Bush Lincoln.
- Dial-A-Ride runs a Zip Line service at a reduced rate with free transfers at the LifeSpan Center.
- CTF Illinois utilizes Dial-A-Ride's Zipline for work trips.
- A diesel technician training program is in effect at Lakeland Community College. The LifeSpan Center has a classroom for the diesel technician students, and Coles County Council on Aging offer internship opportunities for these students.
- Dial-A-Ride provides frequent transportation to some of CTF's clients who have become comfortable with the service.

Cumberland County

- Rides MTD is Medicaid-certified and accepts electronic payment (First Transit) for medical trips.
- Rides MTD offers discounted fares to seniors and persons with disabilities.
- Rides MTD offers cost savings through punchcards and monthly passes.
- Rides MTD regularly participates in the interagency coalition meetings.
- Rides MTD provides transportation for the Life Center of Cumberland County.
- Rides MTD operates daily routes that connect riders to the regional and national Greyhound intercity bus network.
- Residential reservations only require a one-hour call-ahead.

De Witt County

- SHOW BUS actively participates in the human service interagency coalition and the DeWitt County Transportation Committee.
- Faith in Action coordinates with SHOWBUS.
- SHOW BUS travels to Champaign once per week, Decatur twice per week, and Bloomington three times per week.
- SHOW BUS provides Head Start transportation in DeWitt County.
- SHOW BUS is Medicaid-certified and accepts electronic payment (First Transit) for medical trips.
- SHOW BUS provides transportation to seniors at no cost.
- SHOW BUS offers a Voucher Program which reimburses not-for-profit agencies that are assisting individuals with especially difficult mobility obstacles (such as the fare for a trained professional to accompany the rider).

Douglas County

- Dial-A-Ride is Medicaid-certified and accepts electronic payment (First Transit) for medical trips.
- Dial-A-Ride provides transportation to seniors within Douglas County at no cost.
- Dial-A-Ride provides cost savings for all riders through a monthly pass, which is further discounted for active military and veterans.
- Dial-A-Ride provides scheduled service to Champaign-Urbana every Monday, Wednesday, and Friday.
- Dial-A-Ride operates routes that connect riders to the regional and national Greyhound intercity bus network as well as Amtrak commuter rail.
- Douglas County has experienced increased ridership and opportunity for growth since Dial-A-Ride began operating the service July 1, 2015.
- Dial-A-Ride provides transportation for the Douglas County Mental Health Center, Health Department, and Head Start.
- Dial-A-Ride regularly meets with their advisory group.

Edgar County

- Rides MTD is Medicaid-certified and accepts electronic payment (First Transit) for medical trips.
- Rides MTD offers discounted fares to seniors and persons with disabilities.
- Rides MTD offers cost savings through punchcards and monthly passes.
- Faith in Action of Edgar County coordinates with Rides MTD.
- Residential reservations only require a one-hour call-ahead.
- Rides MTD acquired a new operations center in Paris in 2014.
- Rides MTD operates daily routes that connect riders to the regional and national Greyhound intercity bus network.
- Rides MTD has many routes connecting Clark and Edgar Counties.

Macon County

- SHOW BUS travels to both Champaign and Springfield twice per month.
- SHOW BUS took over transportation for St. Mary's Hospital.
- Richland Community College has a diesel mechanic and hydraulic lift training program.
- Macon County Rural Transit Advisory Group meets quarterly and has the involvement of county board members, Macon Resources, Macon County Resource Center, Macon County Health Department, Soyland Access to Independent Living, SHOW BUS, and other stakeholders.
- Decatur Public Transit System and SHOW BUS provide supplemental transportation for Macon Resources, Inc.
- SHOW BUS provides Head Start transportation in Macon County.
- SHOW BUS is Medicaid-certified and accepts electronic payment (First Transit) for medical trips.
- SHOW BUS provides transportation services to seniors at no cost.
- SHOW BUS offers a Voucher Program which reimburses not-for-profit agencies that are assisting individuals with especially difficult mobility obstacles (such as the fare for a trained professional to accompany the rider).

EXISTING CONDITIONS: MOBILITY TODAY

Moultrie County

- CIPT is Medicaid-certified and accepts electronic payment (First Transit) for medical trips.
- CIPT provides transportation services to seniors at no cost.
- CIPT offers cost savings through monthly passes.
- CIPT meets regularly with their transportation advisory group.
- Moultrie County Beacon lends private groups (churches, theater, etc.) vehicles when needed.
- CIPT and Moultrie County Beacon coordinate transportation services, and Moultrie County Beacon leases a vehicle to CIPT.
- CIPT provides transportation to and from daycares, after school programs, and summer food programs.
- CIPT travels to Springfield regularly, connecting to Sangamon Mass Transit District (SMTD) services.
- CIPT uses volunteer aides for passenger assistance, which counts as in-kind contribution.

Piatt County

- Piattran is Medicaid-certified and accepts electronic payment (First Transit) for medical trips.
- Piattran offers discounted fares to seniors and persons with disabilities.
- Piattran offers cost savings through pre-paid pass-credits linked to registered rider accounts.
- Piattran travels to Champaign-Urbana multiple times per day.
- Trips to Springfield, Peoria, Arcola, Arthur, and Tuscola are available on a monthly basis.
- Piattran participates in a transportation subcommittee that reports to the County Board.
- Piattran partners and provides transportation for the Piatt County Senior Citizens Transportation Program, Piatt County Nursing Home, Piatt County Mental Health Center, Small Wonders Day Care, and Kirby Hospital.
- Piattran coordinates with SHOWBUS.

- Piattran introduced a pilot program for Friday evening and Saturday hours.
- Registered seniors ride scheduled in-county routes for free, and are allowed one scheduled route out-of-county round-trip per month at no cost.

Shelby County

- CIPT is Medicaid-certified and accepts electronic payment (First Transit) for medical trips.
- CIPT provides transportation services to seniors at no cost.
- CIPT offers cost savings through monthly passes.
- Shelby County Community Services leases three vehicles to Central Illinois Public Transit.
- CIPT meets regularly with their transportation advisory group.
- CIPT provides transportation to and from daycares, after school programs, and summer food programs.
- CIPT travels to Springfield regularly, connecting to Sangamon Mass Transit District (SMTD) services.
- CIPT uses volunteer aides for passenger assistance, which counts as in-kind contribution.
- Shelby County Community Services leases three vehicles to CIPT to run SCCS's out-of-town routes.
- SCCS coordinates with the nursing home and Shelby County Sheriff's Department.
- CIPT purchases fuel through the Shelby County Sheriff's Department.

Vermilion County

- CRIS offers Saturday service from 8:00 a.m. to 4:00 p.m.
- CRIS operates Paratransit service for Danville Mass Transit.
- CRIS provides supplemental transportation for Crosspoint Human Services' day program.
- CRIS is Medicaid-certified and accepts electronic payment (First Transit) for medical trips within Vermilion County.
- As of July 1, 2017 one-way fares are \$1.00 for all riders.

- CRIS participates in the Technical Committee for HSTP Region 8 and the Danville Area Transportation Study (DATS).
- Danville Mass Transit (DMT) provides a fixed-route between Danville and Champaign-Urbana Monday through Saturday.
- The Hoopeston Multi-Agency Service Center utilizes CRIS as a back-up transportation option for its programs.
- CRIS provides transportation to-and-from court appearances as needed, and the county board pays for the trips.
- CRIS participates in the planning process for the 2025 Vermilion County Plan.

Regional Program of Projects (RPOP)

The Regional Program of Projects (RPOP) tracks federal and state funding related to rural public transportation and human service transportation within Region 8. These operating and capital funding sources include:

- Section 5310: Enhanced Mobility of Seniors & Individuals with Disabilities
 - Consolidated Vehicle Procurement (CVP) Program
 - New Freedom projects (formerly Section 5317)
- Section 5311: Formula Grants for Rural Areas
 - Section 5311f: Intercity Bus Program
 - Job Access and Reverse Commute (JARC) projects (formerly Section 5316)
- Downstate Operating Assistance Program (DOAP)
- Downstate Transit Improvement Fund (DTIF)
- Other projects that directly impact the providers within Region 8

The RPOP is submitted to IDOT-OIPI following review and adoption by the Region 8 Technical and Policy Committees. One limitation of the RPOP is the inability to separate allocations for capital and operating contracts between counties that apply for those funds together. For example Shelby County is the grantee for Shelby and Moultrie Counties in Region 8, but also includes counties outside of the region. Similarly, McLean County is the grantee for DeWitt and Macon Counties in Region 8 as well as others outside of the region. Rides Mass Transit District is the grant recipient for 17 counties, only three of which are in Region 8. As a result, the RPOP includes funding for counties outside the region for these entities.

Concerns & Opportunities

Historical Survey Results

Surveying providers and consumers is the most effective method to identify opportunities for improvement of transportation programs. Region 8 transportation providers and human service agencies are surveyed by the HSTP Coordinator on a regular basis, while consumers participate in surveys generated by their respective service providers.

These survey results determine trips that are denied or difficult to meet, gaps in transportation services, service limitations, and barriers to coordination. These factors identified needs, gaps, and duplications become opportunities for coordination and creative solutions.

Needs, Gaps, and Duplications

Listed below are some common unmet needs and service gaps within the region:

- Rural providers are unable to provide service beyond incidental trips to “grey areas” which are located within the urbanized area, but outside of the urban provider’s service area.
- Accessible taxi providers are scarce, and the fares are generally very high.
- Awareness of transportation options and services is lacking in many communities, as well as knowledge about how to use those services.
- Door-through-door service for rural systems is very uncommon due to the cost of liability insurance associated with it, which limits transportation options for those with limited mobility.
- Weekday hours are limited for public providers, particularly excluding second and third-shift workers.
- Most providers do not offer transportation services on the weekend.
- Convenience is hindered by the call-ahead reservation requirement that most rural providers have in place.

Champaign County

- C-CARTS is not a Medicaid-certified provider.
- Weekend service is not available in the rural areas.
- Service hours during the weekdays are limited (6:00 a.m. to 6:00 p.m.).
- C-CARTS requires a 48-hour call-ahead reservation for demand-response service.
- C-CARTS does not travel outside of Champaign County limits.
- C-CARTS does not have Intelligent Transportation Systems (ITS) software, which limits efficiency.
- The Village of Rantoul Recreation Department occasionally provides transportation for seniors that is duplicative of the Eagle Express deviated-fixed route service operated by C-CARTS.

Clark County

- Service hours during the weekdays are limited (7:30 a.m. to 5:00 p.m.).
- Weekend service is not available.
- No Faith in Action transportation services or other volunteer services are available within this county.
- No barrier to coordination identified.
- No duplication identified.

Coles County

- Service hours during the weekdays are limited (6:30 a.m. to 6:00 p.m.).
- Weekend service is not available.
- No Faith in Action transportation services or other volunteer services are available within this county.
- No barrier to coordination identified.
- No duplication identified.

Cumberland County

- Service hours during the weekdays are limited (6:00 a.m. to 4:30 p.m.).
- Weekend service is not available.
- No Faith in Action transportation services or other volunteer services are available within this county.

- No barrier to coordination identified.
- No duplication identified.

De Witt County

- Service hours during the weekdays are limited (8:00 a.m. to 6:00 p.m.).
- Weekend service is not available.
- Out-of-county trips are limited by days of the week, and the return trip is always 2:00 p.m. meaning riders wanting to return earlier or later have no other option to get back.
- Requests for scheduled day service must be made by 9:00 a.m. on the weekday before the day of service.
- Medicaid trips must be requested two business days in advance.
- No barrier to coordination identified.
- No duplication identified.

Douglas County

- Service hours during the weekdays are limited (8:00 a.m. to 6:00 p.m.).
- Weekend service is not available.
- No Faith in Action transportation services or other volunteer services are available within this county.
- No barrier to coordination identified.
- No duplication identified.

Edgar County

- Service hours during the weekdays are limited (5:45 a.m. to 5:30 p.m.).
- No barrier to coordination identified.
- No duplication identified.

Macon County

- Requests for scheduled day service must be made by 9:00 a.m. on the weekday before the day of service.
- Medicaid trips must be requested two business days in advance.
- Out-of-county trips are limited by days of the week, and the return trip is always 2:00 p.m. meaning riders wanting to return earlier or later have

- no other option to get back.
- No barrier to coordination identified.
- No duplication identified.

Moultrie County

- No Faith in Action transportation services or other volunteer services are available within this county.
- Service hours during the weekdays are limited (6:00 a.m. to 6:00 p.m.).
- Weekend service is not available.
- CIPT requires a 24-hour call-ahead reservation.
- No barrier to coordination identified.
- No duplication identified.

Piatt County

- Service hours during the weekdays are limited (6:00 a.m. to 6:00 p.m.).
- Piattran requires a call-ahead reservation of one business day.
- Medicaid trips must be requested ten business days in advance.
- No barrier to coordination identified.
- No duplication identified.

Shelby County

- No Faith in Action transportation services or other volunteer services are available within this county.
- Service hours during the weekdays are limited (7:00 a.m. to 5:00 p.m.).
- Weekend service is not available.
- CIPT requires a 24-hour call-ahead reservation.
- No barrier to coordination identified.
- No duplication identified.

Vermilion County

- Service hours during the weekdays are limited (6:00 a.m. to 6:00 p.m.).
- CRIS requires a 48-hour call-ahead reservation.
- No barrier to coordination identified.
- No duplication identified.

Performance Measures Regional Overview

Tracking of many performance measures from the 2013 Region 8 Human Service Transportation Plan (HSTP) is incomplete due to difficulty collecting complete and consistent data from some of the transportation providers and human service agencies in the region. In some cases, the performance measures were vague or difficult to quantify.

This section discusses some of the performance measures that have been consistently tracked. Each performance measure is assigned a positive, neutral, or negative rating depending on the data trend. The Future Conditions chapter discusses the process for tracking performance measures related to the goals and objectives of this 2017 Region 8 HSTP Update.

Identified Goal (2013 HSTP)

Increase awareness & ridership of transportation services.

Objective

Utilize diverse tools to increase the number of people aware of the availability of transportation services & increase the number of riders by 4% by the year 2015.

Performance Measure

Ridership (number of one-way trips provided) of Section 5310 and Section 5310 transportation providers.

The objective refers to number of riders, which could mean unduplicated individuals using transportation services, but due to very sporadic availability of this information, we will measure ridership by number of one-way trips. Section 5310 providers generally maintain accurate record of this, as their riders are usually clients of the agency. Section 5311 agencies do not necessarily track this statistic, and there is a limitation because members of the general public only need to register if they are using demand-response service.

Rating

For Section 5311 transportation providers, this performance measure receives a positive rating because ridership increased each year from the base year of 2013. These figures were collected from the Rural Mobility Index (RMI), and the RMI did not break ridership out by county for grantees with multiple counties until 2013. The average increase per year was 12.5 percent, and the total increase from 2013 to 2016 was 41.5 percent.

Table 2-29 5311 Ridership Trends

Year	Ridership	Percent Increase from Previous Year
2013	235,933	N/A
2014	262,128	11.1%
2015	320,688	22.3%
2016	333,735	4.1%

For Section 5310 agencies, this performance measure receives a neutral rating because ridership fluctuated year-to-year with two increases and two decreases. These figures were collected from Annual Certifications and data requests. Submission of Annual Certifications and response to data requests were inconsistent, therefore the following are averages of the responses available:

Table 2-30 5310 Ridership Trends

Year	Ridership	Number of Reporting Agencies	Percent Change from Previous Year
2012	39,036	7	N/A
2013	47,365	6	21.3%
2014	44,470	11	-6.1%
2015	65,448	8	47.2%
2016	50,253	6	-23.2%

Identified Goal (2013 HSTP)

Increase awareness & ridership of transportation services.

Objective

Develop a transportation website and listserv for end users to find available services and schedules.

Performance Measure

Compliant website developed.

Rating

This performance measure receives a positive rating. The East Central Illinois Human Service Transportation Plan (ECIHSTP) website is ADA compliant. All documents posted to the website (ecihstp.org) after July 2015 are also ADA compliant.

Identified Goal (2013 HSTP)

Create an informational & referral system for use by agencies & the public to facilitate and increase the use of transportation services by 3.75% by the year 2015.

Objective

Analyze Transit Reservation Information Program (TRIP)'s services, examine utility of program, research & agree to improvements to the referral program's system.

Performance Measure

Number of trips per hour. Trips per hour is a measure of system efficiency, which was one of the assumed benefits of the Transit Reservation Information Program (TRIP). Another measure of efficiency and utilization is trips per mile.

Rating

For Section 5311 transportation providers, this performance measure receives a positive rating because the increases year-by-year have been more significant than the decreases, and from 2013 to 2016, trips per hour are up 24.5 percent overall. This statistic is not currently available from Section 5310 providers.

The Rural Mobility Index (RMI) lists the number of trips for every county individually, however, for grantees that operate service in multiple counties, hours are calculated as an aggregate. This is a limitation of the dataset. The best method for estimating trips per hour is to take the proportion of trips for the counties of interest, and apply those proportions to the total hours for the system.

Table 2-31 5311 Rural Mobility Index, Trips per Hour Performance

Year	Trips per Hour	Percent Change from Previous Year
2012	2.37	N/A
2013	2.07	-12.7%
2014	2.64	27.5%
2015	3.08	16.7%
2016	2.95	-4.2%

Vehicle miles are reported by the RMI in the same manner as vehicle hours. The same methodology was used to measure increased efficiency over the last five years. This performance measure receives a neutral rating, because there has been very little change overall.

Table 2-32 5311 Rural Mobility Index, Trips per Mile Performance

Year	Trips per Mile	Percent Change from Previous Year
2012	0.14	N/A
2013	0.12	-14.3%
2014	0.16	33.3%
2015	0.17	6.3%
2016	0.16	-5.9%

Identified Goal (2013 HSTP)

Increase ridership & expand services that are responsive to community's needs by 3.5% by the year 2015. Evaluate annually.

Objective

Evaluate un-met needs.

Performance Measure

Number of refusals & trip denials.

Rating

This performance measure receives a neutral rating. Although the 2016 denial rate is higher than the base year of 2013, the overall trend is that denials are decreasing after a spike in 2014.

Section 5311 providers report trip denials quarterly as part of the oversight responsibility. These figures were collected from the Rural Mobility Index (RMI), and the RMI did not include trip denials until 2013. For a meaningful year-by-year comparison, denials are noted here as a percentage of total trips sought.

Table 2-33 5311 Rural Mobility Index, Trip Denial Rates

Year	Trips Provided	Trip Denials	Percent Change from Previous Year
2013	235,933	849	N/A
2014	262,128	1,433	0.54%
2015	320,688	1,323	-0.41%
2016	333,735	1,385	0%

Table 2-34 Summary of Identified Goals and Performance Measures

Identified Goal	Objective	Performance Measure	Rating
Increase awareness & ridership of transportation services.	Utilize diverse tools to increase the number of people aware of the availability of transportation services & increase the number of riders by 4% by the year 2015.	Ridership of Section 5310 and Section 5310 transportation providers.	5311: Positive 5310: Neutral
	Develop a transportation website and listserv for end users to find available services and schedules.	Compliant website developed.	Positive
Create an informational & referral system for use by agencies & the public to facilitate and increase the use of transportation services by 3.75% by the year 2015.	Analyze Transit Reservation Information Program (TRIP)'s services, examine utility of program, research & agree to improvements to the referral program's system.	Trips per Hour Trips per Mile	5311: Positive (Trips/Hour) 5311: Neutral (Trips/Mile) 5310: N/A
Increase ridership & expand services that are responsive to community's needs by 3.5% by the year 2015. Evaluate annually.	Evaluate un-met needs.	Number of refusals & trip denials.	Neutral

3 **Future Conditions**

Mobility Tomorrow

Goals, Objectives, & Strategies

Goals and objectives derived from the inclusive planning process determine the direction planning efforts should take. In developing a vision for Mobility Tomorrow, it is necessary to plan for the short-term, while also maintaining long-term interests and efforts. The Region 8 Technical and Policy Committees discussed and agreed upon the following long-term goals to keep in mind and work toward:

1. Strengthen coordination by bringing additional stakeholder representatives on board as technical committee members.
2. Continue to participate in county-specific transportation advisory groups or interagency coalitions, and advocate for these types of groups in counties without.
3. Investigate the possibility of a one-call or one-click center for Region 8 to keep up with technology trends and offer ease of scheduling.
4. Offer Buddy Programs, Passenger Assistant Programs, or training programs about how to use transportation systems.
5. Follow emerging guidance at the Federal and State level regarding ride sharing and vehicle sharing, and support these initiatives where possible within Region 8.
6. Explore opportunities for regionwide Sensitivity and Accountability Trainings.
7. Identify high-demand areas that may be best served by a deviated-fixed route, and measure feasibility of these projects.

Taking into consideration consumer surveys, agency and committee member input, discussions at quarterly Region 8 HSTP meetings, and breakout groups, the Region 8 Technical and Policy Committees formulated and approved four short-term goals. Compared to the long-term goals, these short-term goals are more structured as they are the primary target of efforts in the near future.

The short-term goals and objectives for this HSTP follow the SMART (Specific, Measurable, Agreed, Realistic, and Timebound) structure. A goal is defined as an end state that will be brought about by the implementation of the HSTP. Objectives are sub-goals that organize and direct the implementation of the plan in measurable, manageable parts. Each goal is further broken down into several strategies, for which the following factors were determined: performance measure(s), parties responsible, budget implications, staffing implications, obstacles, and benefit or rider impact. **Table 3-1** through **Table 3-4** detail each of the four goals with objectives and strategies for the short-term (three to five years):

1. Promote awareness of transportation options within Region 8 by targeting the general public as well as stakeholders.
2. Improve and increase availability of transportation services in Region 8 for the general public, with a focus on older adults, persons with disabilities, and persons with low-income.
3. Improve user experience and usability of existing transportation services for all riders by addressing barriers to ridership.
4. Strengthen coordination of transportation services and processes in Region 8 to facilitate efficiency, quality of service, and affordability for the end-user.

Table 3-1 Implementation of Short-term Goal #1

Goal #1	Promote awareness of transportation options within Region 8 by targeting the general public as well as stakeholders.		
Objective	Utilize diverse tools such as marketing, websites, etc. to increase the general public's awareness of existing transportation services, and increase ridership by 15% by the year 2020.		
Strategy	Make available and keep current on the ECIHSTP website a database of Region 8 transportation services and social service resources.	Encourage other agencies to include the Region 8 Directory (accessible PDF or link to ECIHSTP website) on websites and/or printed material.	Identify areas of low ridership where need is present, and market existing transportation services to the general public in those areas.
Performance Measure(s)	# of directory views	# of agencies participating	# of marketing checklists completed
	# of updates/year	# of directory views	# of marketing campaigns completed
			Increase in ridership
Parties Responsible	HSTP Coordinator (maintain database)	Social services and transportation agencies	Social services and transportation agencies (implementation)
	Social services and transportation agencies (provide updates to Coordinator)		HSTP Coordinator (provide assistance)
Budget Implications	Staff Time, Website Domain	None	Cost of advertising, printing materials
Staffing Implications	None	None	Material development, distribution of materials, tracking & filling requests
Obstacles	Notification of changes, especially social service agencies not participating in HSTP		Many providers are working at capacity, and increased ridership is not feasible at this time.
Benefits & Rider Impact	Simplified access to information about multiple providers/options.	Ease of finding ride connections and other services available to rider.	Increased awareness of, and access to information about, available transportation services.

FUTURE CONDITIONS

Table 3-2 Implementation of Short-term Goal #2

Goal #2	Improve and increase availability of transportation services in Region 8 for the general public, with a focus on older adults, persons with disabilities, and persons with low-income.		
Objective	Identify and reduce the number of barriers to the general public, with special attention to targeted user populations by 2020 to encourage best use of the transportation services, by collecting 1,500 survey responses regionwide per year.		
Strategy	Survey major employers and unemployment offices in each county to determine unmet employment transportation needs.	Survey major senior centers in each county to determine unmet senior population needs.	Survey users of public transit and human service transportation to gauge unmet needs and opportunities for improvement.
Performance Measure(s)	# of businesses/offices contacted	# of senior community centers contacted	# of providers administering surveys
	# of surveys returned	# of surveys returned	# of surveys returned
	# of unmet needs identified	# of unmet needs identified	# of unmet needs identified
Parties Responsible	HSTP Coordinator (create survey)	HSTP Coordinator (create survey)	HSTP Coordinator (create survey)
	HSTP Coordinator (distribute survey)	HSTP Coordinator (distribute survey)	Transportation agencies (distribute survey)
Budget Implications	HSTP Coordinator (process survey)	HSTP Coordinator (process survey)	HSTP Coordinator (process survey)
Staffing Implications	Survey printing cost.	Survey printing cost.	Survey printing cost.
Obstacles	Staff time for survey preparation and analysis.	Staff time for survey preparation and analysis.	Staff time for survey preparation and analysis.
	Response rate is unknown.	Response rate is unknown.	None
Benefits & Rider Impact	Provide real data about unmet needs that can be addressed to improve service.	Provide real data about unmet needs that can be addressed to improve service.	Provide real data about unmet needs that can be addressed to improve service.

Table 3-3 Implementation of Short-term Goal #3

Goal #3	Improve user experience and usability of existing transportation services for all riders by addressing barriers to ridership.		
Objective	Promote knowledge and comfort of transit for riders, through implementation of 3 additional outreach programs or projects by 2020.		
Strategy	Post ECIHSTP Travel Training Video to websites of transit agencies, human service agencies, and other stakeholders.	Seek interested groups to participate in on-site travel trainings.	Encourage all agencies to adapt guides and other materials for large print, alternate languages, and screen readers.
Performance Measure(s)	# of websites linking video	# of trainings administered	# of agencies with accessible materials
	# of views	# individuals reached	
Parties Responsible	Social services and transportation agencies (post video to websites)	Social services and transportation agencies (provide Coordinator with possible leads)	Social services and transportation agencies (implementation)
		HSTP Coordinator (administer trainings)	HSTP Coordinator (provide assistance)
Budget Implications	None	Cost of trainings	Staff time
Staffing Implications	None	Staff Time (HSTP Coordinator)	Modification of documents as needed
Obstacles	None	Relatively low demand for on-site travel trainings.	Assistance is needed if staff an agency does not have bilingual staff.
Benefits & Rider Impact	Ability for end-users to learn how to use public transit from the comfort of their home.	Increased knowledge and comfort of using fixed-route and specialized transportation services.	Accessible material for all potential riders.

FUTURE CONDITIONS

Table 3-4 Implementation of Short-term Goal #4

Goal #4	Strengthen coordination of transportation services and processes in Region 8 to facilitate efficiency, quality of service, and affordability for the end-user.		
Objective	Improve quality of service by holding at least 4 coordinated events per year establishing a streamlined gateway to training and maintenance procedures by 2020.		Increase efficiency by gaining or expanding 10 additional service contracts that will expand service by 2020.
Strategy	Coordinate trainings & training material throughout Region 8 to ensure plentiful opportunities for agencies to meet training requirements.	Hold a maintenance forum semi-annually to discuss best practices, common issues, experiences, and recommendations.	Explore service contract opportunities between 5310/5311 providers as well as with outside groups.
Performance Measure(s)	# of trainings held	# of forums held	# of service contract opportunities considered
	# of agencies in attendance	# of participants at forums	# of service contracts carried out
	#of staff in attendance	Post-forum evaluations	
Parties Responsible	Agencies (host & attendance)	HSTP Coordinator (plan events)	Social services and transportation agencies (identify possibilities)
	HSTP Coordinator (provide assistance)	Agencies (host & attendance)	HSTP Coordinator (provide assistance)
Budget Implications	Staff Time	Staff Time & lunches for participants	Local match for transportation agencies, possible savings for social services
Staffing Implications	Staff time to attend events	Staff time to attend events	Staff time for meetings
Obstacles	Difficulty sending large number of staff to training simultaneously, during operating hours.	Difficulty sending large number of staff to training simultaneously, during operating hours.	Some transportation agencies are currently working at capacity, limiting availability for contracted services.
Benefits & Rider Impact	Improved customer service and safety.	Improved vehicle maintenance and/or cost savings related to maintenance.	Improved efficiency of services, increased public transit ridership.

Performance Measures and the Annual HSTP Report Card

Due to its significant influence on the regional transportation system, the Region 8 Human Service Transportation Plan includes performance measures to track progress toward the completion of HSTP goals and objectives over time. The Annual HSTP Report Card will serve as the performance measure documentation for Region 8, and will allow stakeholders to observe the progress of defined objectives.

Performance measures will be assigned a positive, neutral, or negative rating depending on the data trend. The performance measures compare conditions in the current year with the base year of 2017, which was the most current year of statistics at the time this plan was adopted. This method provides an understanding of the previous conditions and the current status in achieving the goals set forth in the 2017 Region 8 HSTP. This process enables staff and committee members to identify strengths, weaknesses, and difficulties in achieving HSTP goals, and guiding planning efforts for future years. In addition to a published Report Card document, the Annual HSTP Report Card will be available in an accessible format on the ECIHSTP website.

Funding Priorities

Both Section 5311 and Downstate Operating Assistance Program (DOAP) are formula grant programs. Section 5310 funds, however, are distributed based on capital needs. In Illinois, Section 5310 funding is awarded through the Consolidated Vehicle Procurement (CVP) program. Eligibility for CVP awards is determined by state and federal program compliance for rural transit providers, and by the following criteria for private, non-profit applicants:

- Level of Existing Service, as determined by hours of operation compared to statewide applicant pool and/or peak vehicle need;
- Equipment Utilization, as determined by vehicle miles traveled (VMT) or number of one-way trips per day compared to statewide applicant pool;
- Asset Control and Maintenance, as determined by defined questions and reviewer's judgment of required materials (vehicle files, vehicle maintenance policy, preventative maintenance schedule, documentation of preventative maintenance);
- Management Capacity, as determined by defined questions, reviewer's judgment of required materials (driver training policy/curriculum, documentation of trainings and licensing in personnel files), and administrative review of applicant's transportation budget; and
- Coordination Efforts, as determined by inclusion of required materials (notification to other transportation providers regarding the agency's application for vehicles, public notice and hearing for the application, participation in the local HSTP process, letter of endorsement from local public transit agency assuring that services are not duplicative).

Local administrative review is also required to determine eligibility for private, non-profit applicants. The regional HSTP coordinator provides this oversight for projects serving rural areas, and the respective Metropolitan Planning Organization (MPO) endorses applications for projects serving the urbanized areas. In the event an administrative

FUTURE CONDITIONS

review determines the applicant is not active in coordination efforts, the reviewing entity is able to assign a coordination score of zero, in which case IDOT will not accept the CVP application.

Up to and including the CY2015 Consolidated Vehicle Procurement (CVP) cycle, regional HSTP committees were required to participate in the peer-review and formal voting process to endorse CVP applications. With the implementation of the Illinois Grant Accountability and Transparency Act (GATA), this process was discontinued.

When final review of the CVP applications is complete, IDOT makes its award recommendation to the Secretary of Transportation based on the prioritization of eligible vehicle requests and available funding for the cycle year. Following the Secretary's approval, vehicles are ordered and titled to grantees with an IDOT lien, which serves as a mechanism for the enforcement of compliance on the part of the grantee with all certifications, assurances and attestations made relative to project performance, and use of project equipment. Vehicles may be seized from agencies which fail to comply with state and federal regulations, and transferred to programs in need.



Transportation

Consumer Survey

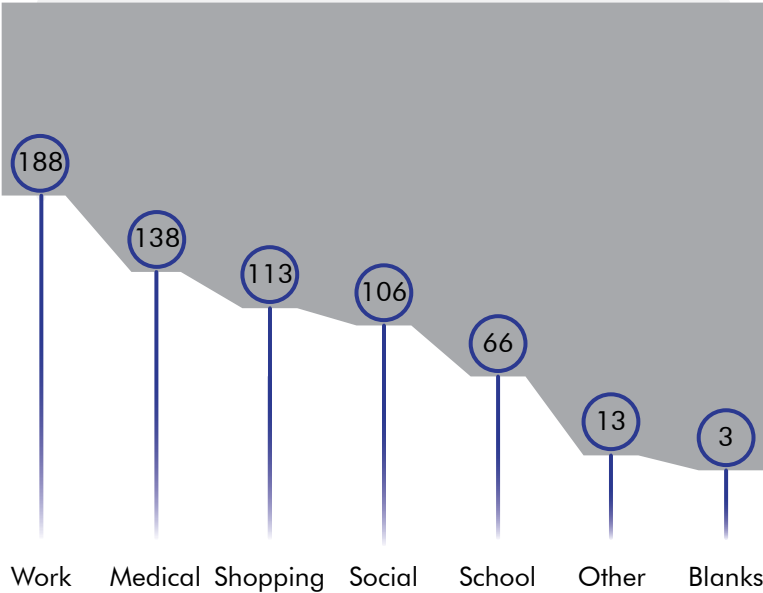
QUESTIONS AND RESULTS

Question 1: For which purposes do you use your agency's transportation services?

The majority of consumers, sixty-seven percent, use transportation services to commute to their workplaces. Nearly fifty percent of the survey participants use transportation to and from medical appointments.

Percent	Number	Purpose
67%	188	Work
49%	138	Medical Appointments
40%	113	Shopping
38%	106	Social / Recreational
23%	66	School / Educational
5%	13	Other
1%	3	Blank

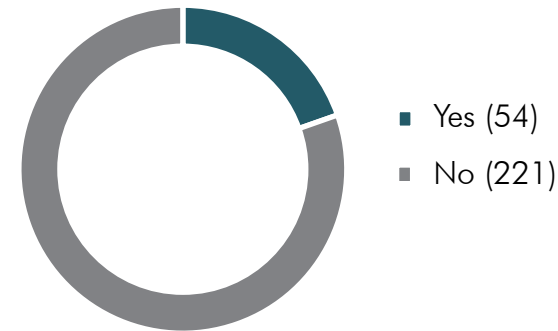
*Percentages do not sum to one hundred percent because responses are to select multiple answers. Percentage is of total number of surveys.



Question 2: Do you use any other transportation services within the community? If yes, name of service(s).

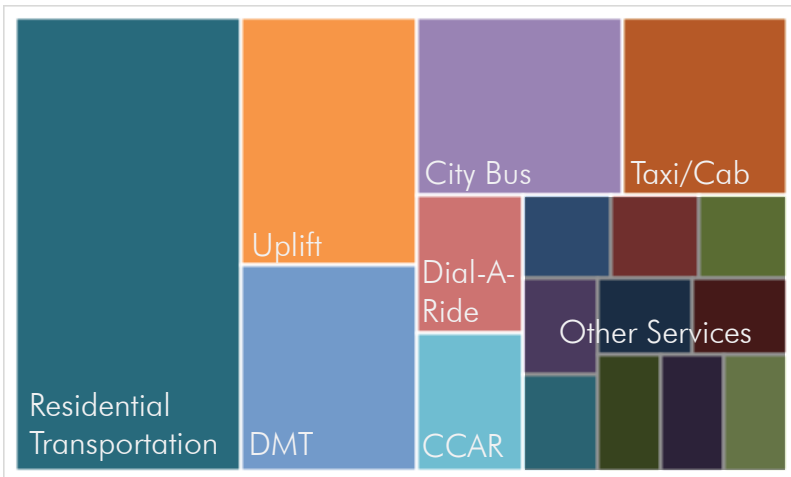
78% of survey respondents use only one transportation service within their communities.

Consumers are largely reliant solely on one source of transit. Seventy-eight percent of survey respondents do not use any other transportation services within their respective communities. Of the nearly twenty percent of consumers using other transportation services, the top other transportation services are Residential Transportation, Uplift, Danville Mass Transit, City Bus, and Taxis. Other services mentioned include Bickel, CIPT, CRIS, Group Home Van, Operational Lift Bus, CRROL, Zip Line, Newell Recreation Center, Dial-A-Ride, CUMTD, and CCAR Industries.



Percent	Number	Response
78%	221	No
19%	54	Yes
3%	7	Blank

Percent of Services Named	Number	Name of Service
5%	14	Residential Transportation
2%	6	Uplift
2%	5	City Bus
2%	5	DMT
1%	4	Taxis/Cab
1%	2	CCAR Industries
1%	2	Dial-A-ride
0%	1	Bickel
0%	1	CIPT
0%	1	CRIS
0%	1	CRROL
0%	1	CUMTD
0%	1	Group Home Van
0%	1	Newell Township
0%	1	Operational Lift Bus
0%	1	Rantoul Recreation Center
0%	1	Zip Line

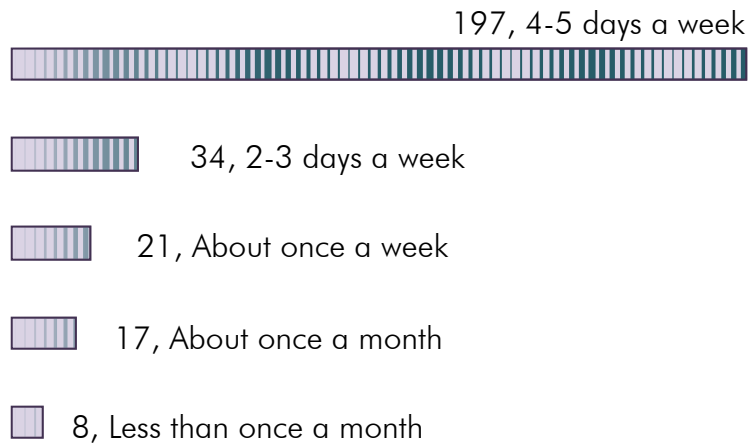


APPENDIX A: TRANSPORTATION CONSUMER SURVEY

Question 3: How often do you use your agency's transportation services?

Consumers who rely on transportation use it regularly and with high frequency.

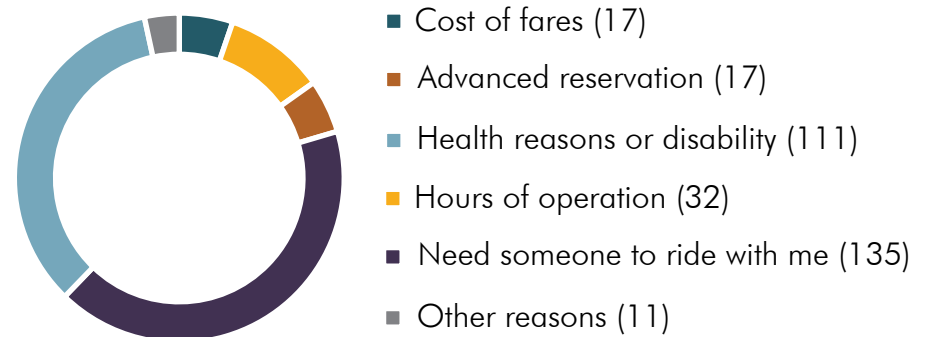
Approximately seventy percent of consumer survey respondents reported that they use transportation services four to five days a week. An additional twelve percent of respondents used transportation services two to three days a week. As the frequency of transportation use decreased, the percentage of consumers also steadily declined. Generally, consumers who rely on transportation use it regularly and with high frequency.



Percent	Number	Frequency
70%	197	4-5 days a week.
12%	34	2-3 days a week.
7%	21	About once a week.
6%	17	About once a month.
3%	8	Less than once a month.
2%	5	Blank

Question 4: Are there obstacles preventing you from using transportation services more often?

Seventy-one percent of survey respondents reported barriers that limit the frequency with which they use transportation services. Needing someone to accompany the rider, or having personal health reasons and/or a disability were the two main reasons that the majority of the respondents indicated a limitation. Twenty-four percent of respondents did not have any obstacles to using transportation services more often.



Needing a riding companion and personal health reasons are the top two obstacles to consumers.

Percent	Number	Obstacle
48%	135	Need someone to ride with me.
39%	111	Personal health reasons / disability.
24%	69	There are no obstacles.
11%	32	System hours of operation.
6%	17	Cost of fares.
6%	17	Advance reservation timeframe.
4%	12	Blank
4%	11	Other

Question 5: What is your overall satisfaction with your agency's transportation service?

Ninety-four percent of responses were positive about overall satisfaction with transportation service.

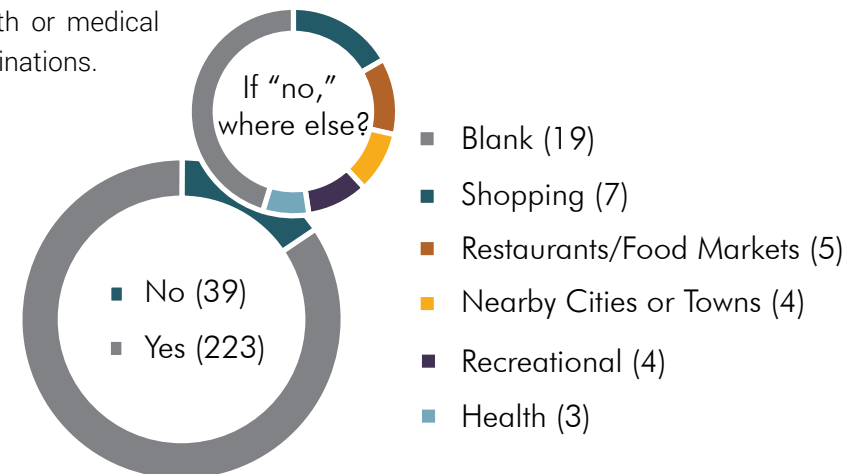
The overwhelming majority of rural transportation consumers surveyed are satisfied with their transportation experience. Of the two hundred forty-seven responses, ninety four percent answered positively with either satisfied or very satisfied, and only approximately five percent of the responses were negative. More survey respondents left this question blank than those that answered with either unsatisfied or very unsatisfied combined.



Percent	Number	Overall Satisfaction
25%	70	Very Satisfied
57%	163	Satisfied
13%	38	Blank
4%	10	Unsatisfied
1%	4	Very Unsatisfied

Question 6: Are you able to travel everywhere you would like to within the community? If "no," where else would you like to go?

Three-fourths of the rural transportation service customers surveyed had no complaints about travel locations available. Fourteen percent of survey participants responded that they were not able to travel everywhere they would like to within their community. Of those that were not satisfied with their travel options, nearly half did not provide an answer for the second question. Those who answered expressed further interest to travel to a variety of locations including shopping, restaurants and other food markets, nearby cities, recreational, and health or medical destinations.



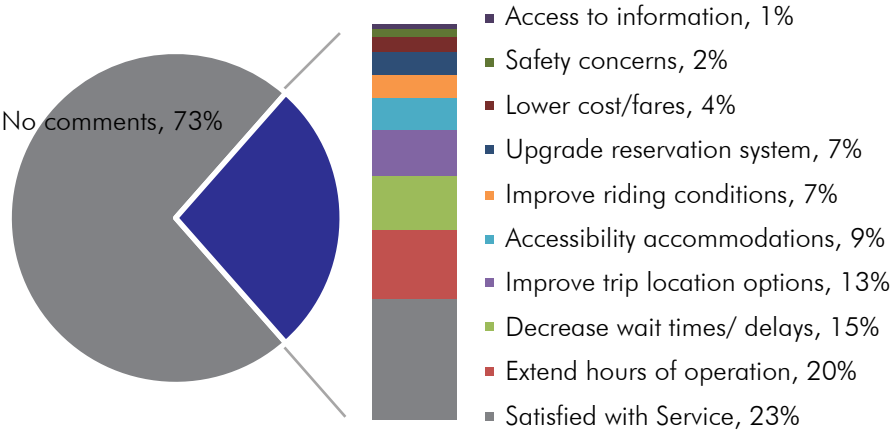
Percent	Number	Able to Travel Everywhere within Community?
76%	213	Yes
14%	39	No
11%	30	Blank

Percent	Number	If no, where else would you like to go?
18%	7	Shopping
13%	5	Food
10%	4	Nearby Cities or Towns
10%	4	Recreational
8%	3	Heath

APPENDIX A: TRANSPORTATION CONSUMER SURVEY

Question 7: How could your agency and/or the community better meet your transportation needs?

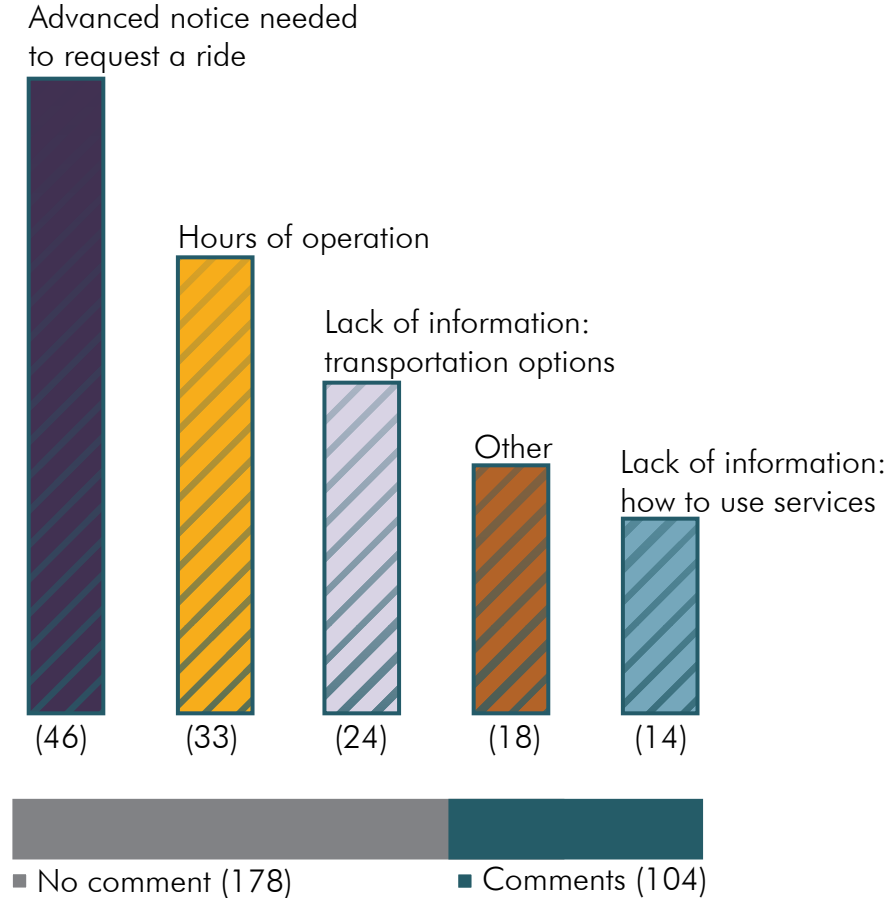
The top improvement areas listed by rural transportation consumers were to extend the hours of operation, decrease wait times and delays, and increase trip location options. Providing better accessibility accommodations, improving riding conditions, upgrading the reservation system, lowering fares, safety concerns, and accessing transportation service information were other notable recommendations. Seventy-three percent of the surveys received gave no comment for this question. Within the comments received, the largest category of responses consisted of positive feedback reporting satisfaction or praise of the rural transportation services that they have received.



Percent	Number	Name of Service
73%	196	Blank
23%	31	Satisfied, Praise, or No Complaints
20%	18	Extend the hours of operations
15%	14	Decrease wait times and delays
13%	12	Improve trip location options
9%	8	Provide better accessibility accommodations
7%	6	Raise the riding conditions
7%	6	Upgrade reservation system
4%	4	Price - lower fares
2%	2	Safety concerns
1%	1	Easy of access to information

Question 8: What do you see as the greatest barrier to mobility in the community?

When asked about the greatest barrier to rural transportation mobility, consumers responded most significantly to the requirement for advance notice to request a ride. The top two barriers combined received more than half of the responses. Eighteen percent of responses selected the third most considered limitation, the lack of information about transportation options. Lack of information about how to use the available services was less significant to consumers than other options.



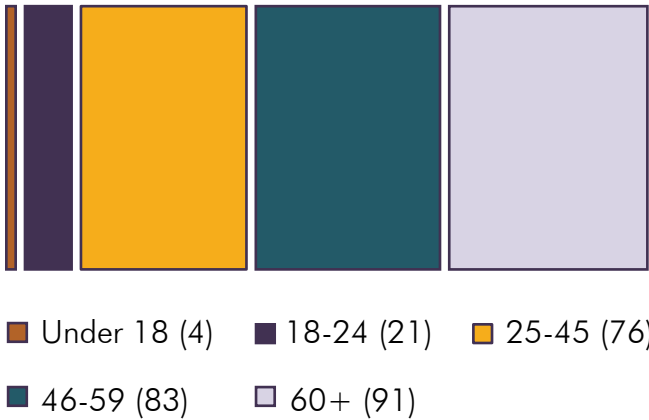
Percent	Number	Response Provided
63%	178	Blank
37%	104	Response

Percent of Responses	Number	Greatest Barrier
34%	46	Advance notice needed to request a ride.
24%	33	Hours of operation.
18%	24	Lack of information about transportation options.
13%	18	Other
10%	14	Lack of information about how to use the available services.

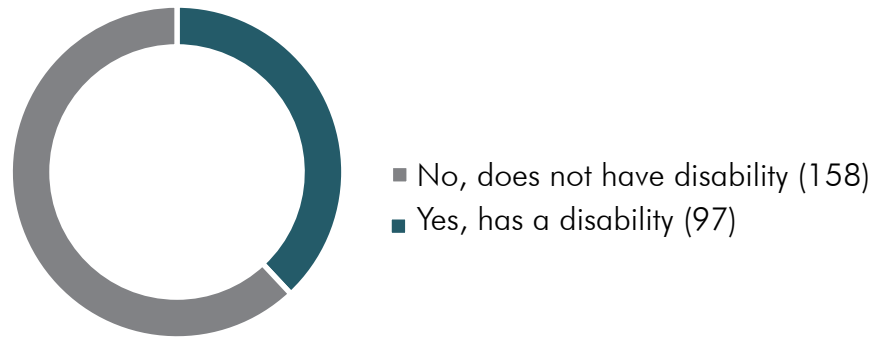
APPENDIX A: TRANSPORTATION CONSUMER SURVEY

Question 9: What is your age?

Age distribution is fairly even among the given age groups, except for age 24 and under. Although there are youth and young adult riders, they are not the main user group. The percentage of rural transportation consumers under 24 years of age is significantly less than the percentage in the general population of the region.



Percent	Number	Age
1%	4	Under 18
7%	21	18 - 24
27%	76	25 - 45
29%	83	46 - 59
32%	91	60+
0%	1	Prefer not to answer.
2%	6	Blank



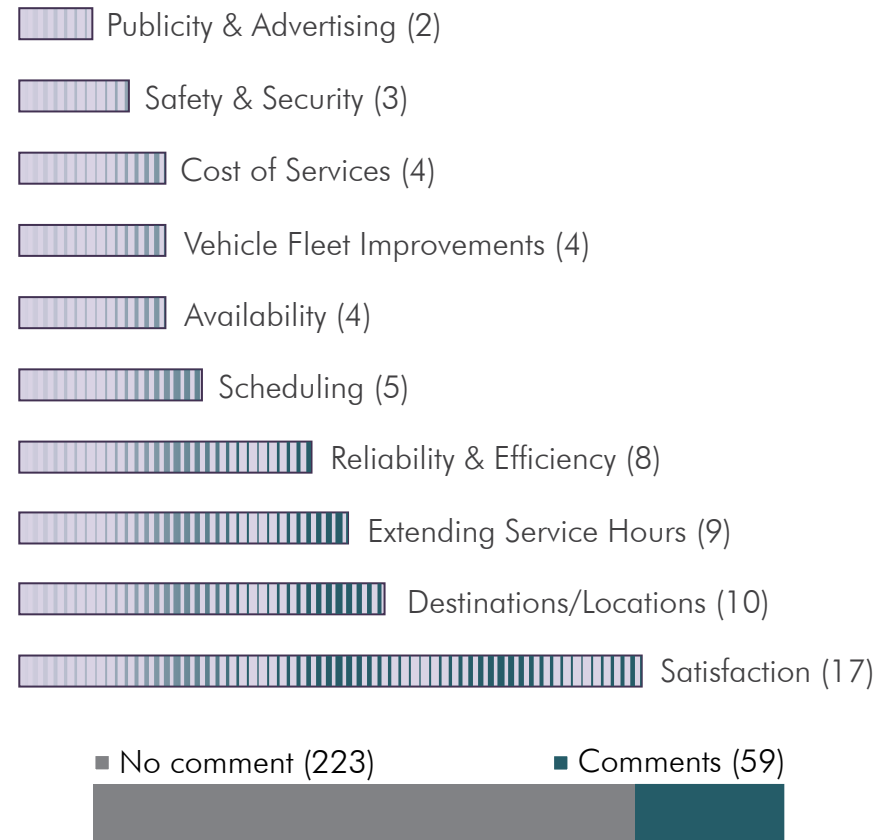
Question 10: Do you have a physical disability?

A large percentage of rural transportation consumers have a physical disability. Based on the census data for the overall Region 8 population, nearly ten percent of the adult population from the ages of eighteen to sixty-four have a disability, and approximately thirty-six percent of the senior population has a disability. About one-third of the survey respondents acknowledged they have a physical disability. Census data includes any disability (intellectual, social, or physical), but the transportation consumer survey only inquired about a physical ability. A higher percentage of people with disabilities depend on the rural transportation services than the thirty-four percent reflected by the survey.

Percent	Number	Riders with a Physical Disability
56%	158	No
34%	97	Yes
6%	18	Blank
3%	9	Prefer not to answer.

Question 11: How do you think that transportation coordination could be better in the community?

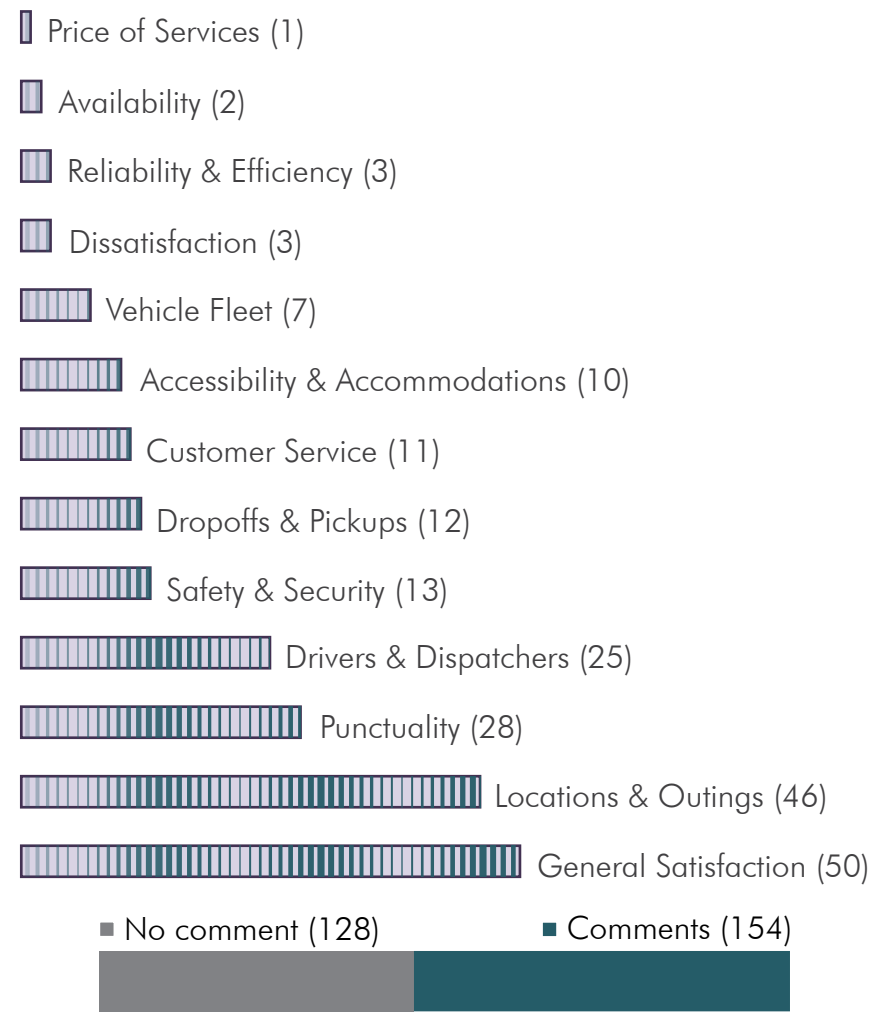
The majority of survey respondents either had no comment or expressed satisfaction with the transportation coordination in their communities. Within the limited number of recommendations, the top concerns were to increase the number of destinations or locations, extend the service hours to include weekend and/or longer weekday hours, improve the reliability and efficiency, and to ease scheduling. Availability, riding comfort as impacted by vehicles available, cost, safety, and readily accessible information about services were other matters of interest recorded.



APPENDIX A: TRANSPORTATION CONSUMER SURVEY

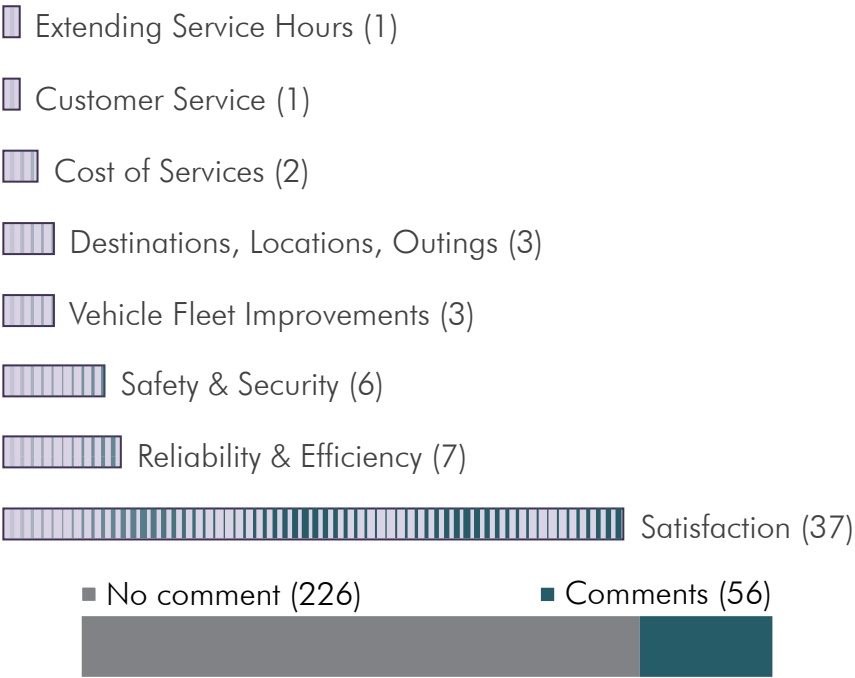
Question 12: What are a few things that your agency and/or the community does well when it comes to transportation?

Within the open-ended questions, consumer survey response rates were nearly three times higher with question twelve than the response rates for questions eleven and thirteen. This suggests that rural transportation consumer perceive an overall more positive outlook about the services they have received.



Question 13: Are there any other issues or concerns you would like to share about your transportation experience?

The rural transportation consumers survey results from question thirteen confirm that most consumers are satisfied with their transportation experience. When asked about the nature of any issues or concerns, over sixty percent of survey responses indicated satisfaction instead of complaints. Of the concerns reported, the greatest issues revolved around safety and security, and reliability and efficiency. Examples of common comments included dissatisfaction with pick up times, extensive ride durations or otherwise long waits, driving qualities, and discomfort associated with the vehicles.

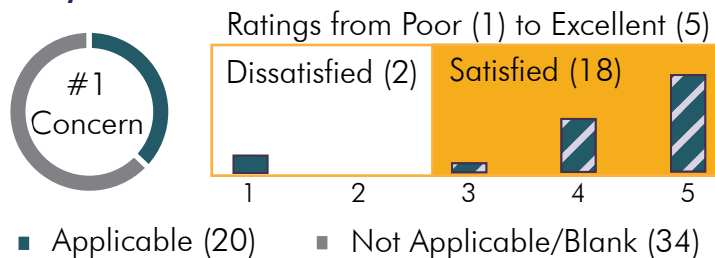


Question 14 (a): If you do use public transportation, rate your overall experience with the issues below by circling 0-5? (b): From transit customer services listed above, what are the most important to you?

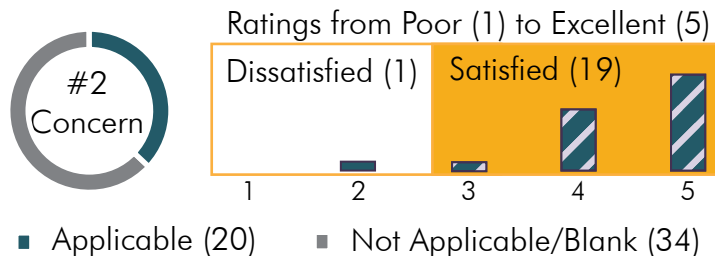
Consumers rank affordability as the top public transportation concern.

Overall, about ninety to ninety-five percent of transportation consumers were satisfied with each public transportation characteristic listed. The affordability of the service was the top concern of consumers, and the ability to connect to other transit agencies was of the least concern. Reliability of the service was also a top priority coming in second in the overall importance with twenty-five percent. The ease of using the transportation services, whether it be ease of finding public transit system information or the ease of scheduling rides were equally important to consumers. For each category, there were only one or two dissatisfied responses.

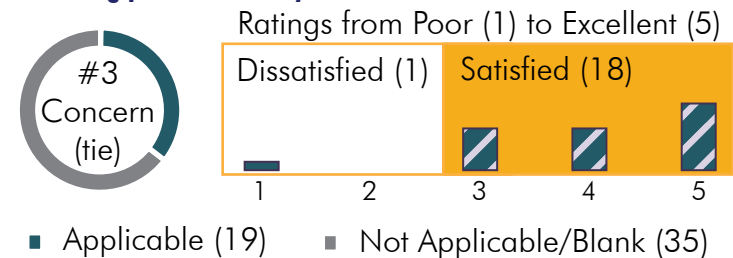
The affordability of the service.



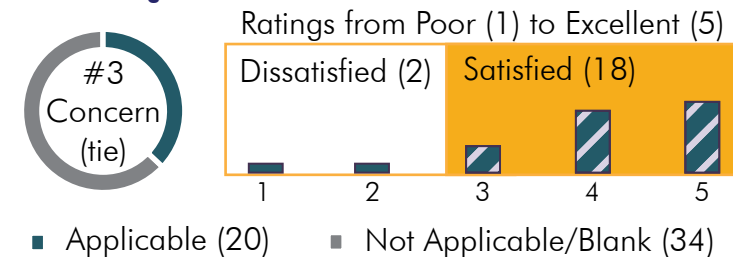
Reliability of the service.



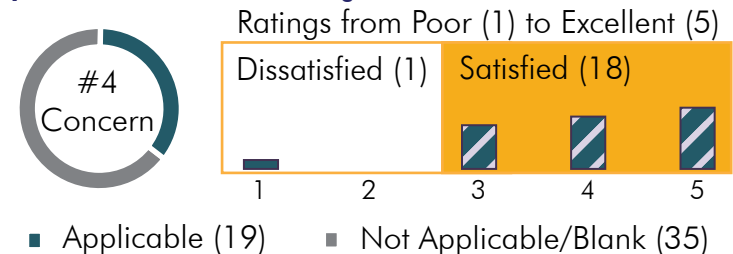
The ease of finding public transit system information.



The ease of scheduling rides.



The ability to connect to other transit agencies.




APPENDIX A: TRANSPORTATION CONSUMER SURVEY

Transit Customer Service Issue	Not Applicable	Rating of 1	Rating of 2	Rating of 3	Rating of 4	Rating of 5	Percent Satisfied	Average Rating
The ease of finding public transit system information.	35	1	0	5	5	8	95%	3.8
The ability to connect to other transit agencies.	35	1	0	5	6	7	95%	3.8
The affordability of the service.	34	2	0	1	6	11	90%	4.0
Reliability of the service.	34	0	1	1	7	11	95%	4.0
The ease of scheduling rides.	34	1	1	3	7	8	90%	4.0

The total average rating for all transit customer services issues was 3.92 out of 5.

Transit Customer Service Issue - Top Importance	Percent	Number
The ease of finding public transit system information.	17%	2
The ability to connect to other transit agencies.	8%	1
The affordability of the service.	33%	4
Reliability of the service.	25%	3
The ease of scheduling rides.	17%	2





Coordination

Provider Survey

QUESTIONS AND RESULTS

LOCAL COORDINATION EFFORTS

Question 1: What do you see as the greatest barrier to coordination and mobility in your service area?

Responses:

- Our county has made great progress in this area. I would think **keeping the ridership number high** would be a major barrier. Services are available but must be utilized.
- Effectively working on notifying other medical, health, human, and social agencies of what we can do for them.
- No barriers identified.
- Cost, insurance, liability, lack of capacity for public provider.
- The greatest barrier is **funding and lack of resources** for example, proving vehicles, training drivers, and driver's salary.
- **Public awareness.** My experience is people lose their mobility suddenly and then don't know where to turn.
- In the past, our consumer struggled to follow rules of public transportation providers so they end up being denied for service. The struggle is due to their symptoms.
- The greatest barrier is **lack of communication**.
- The **hours** that service is provided.
- 5311s that do not have ITS dispatching abilities nor the same **level of service**. Some 5311s do not offer discounted fares to persons with disabilities. 5310 program needs **coinside with public demand**. Hard to avoid one plus hour rides.
- In the newest SHOW BUS county in Region 8, (Macon), most service providers are located in urban areas. Some do outreach to rural areas, but the majority of work is done with an urban emphasis. With our **urban/rural** counties, we have more difficulty obtaining **service contracts**.

Question 2: What strengths do you see in coordination efforts of public and human service transportation in your service area?

Responses:

- Lots of good vehicles for such a small area. Both our transportation agency and CCAR have been **active in our community** for a very long time.
- Communication and attending meetings to educate the public along with organizations.
- We have open lines of **communication** with CRIS when needed.
- Zipline is great addition to services. Willingness to explore alternate options.
- Dial-A-Ride works very closely with Dialysis, hospitals, and social service agencies to schedule rides, coordinate trips, and exchanging information that can **benefit our clients** as a whole.
- I think HSTP has done a great job of keeping the conversation going and **building awareness**.
- It seems to have worked out well between CTF & Dial-A-Ride & CARR and Dial-A-Ride (coordination efforts).
- Public transportation is available. However, service hours are limited, and transportation is not available on the weekends.
- For our agency's purpose, there is a **dedicated route**. We also rent one of our vehicles to CIPT.
- **Inter county departments working together.**
- With the above caveat, I would say the SHOW BUS area does well not only utilizing service contracts but also **strongly supporting each other's transportation programs**. We meet monthly to quarterly with county based transportation groups to review unmet needs.

Question 3: In your assessment, what enhancements are most needed to improve the coordination of public and human service transportation in your service area?

Responses:

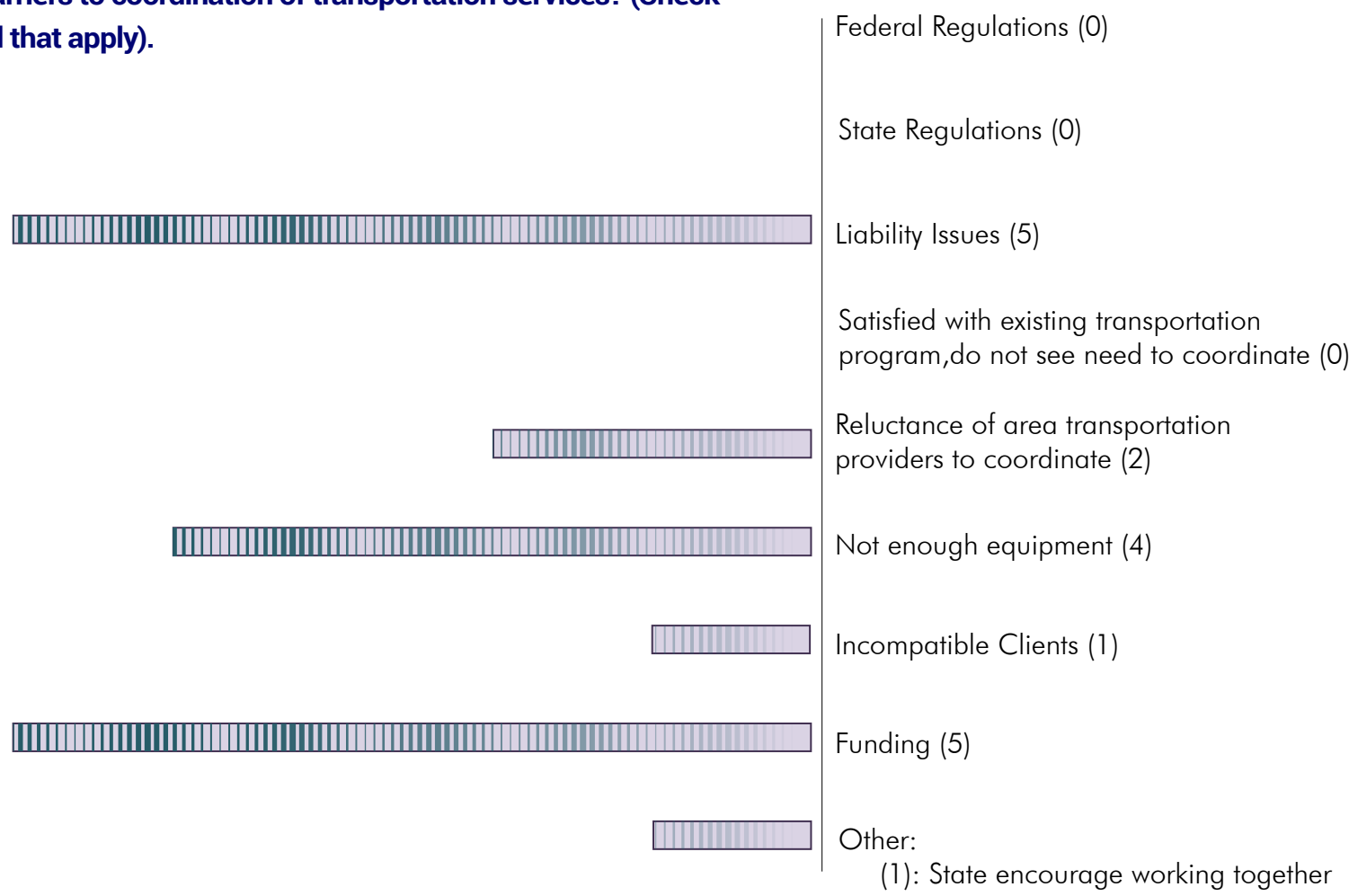
- I think we just need to **continue on the same path**
- **Education** and seems we have a barrier between transit agencies which is not healthy for transit statewide or the riders
- **Coordinated driver training** with all public transportation and human service providers
- Increased Zipline options, free services by public provider to other HSTP members, maintenance options
- A **collaborative agreement** between public and human services and Dial-A-Ride would enhance the coordination of public and service transportation in our service area
- Probably just build more **awareness**
- **Longer service hours**
- A meeting should be scheduled to **learn about service needs** for this area
- There is a need for extended hours and possible a route to drop off and pick up at Sarah Bush for medical appointments multiple times a day
- **Flexibility** and programs **lining up times** better
- Again, the **urban/rural split** is difficult

Question 4: If there are any other issues, concerns, or information relevant to this topic, please feel free to address them in the space provided below.

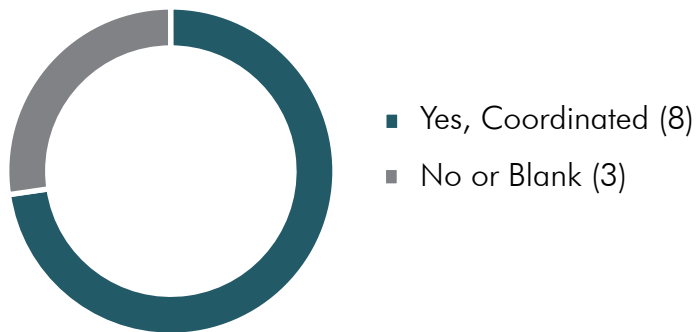
Responses:

- We do want to study the current CRIS/Crosspoint transportation process to see if it can be done more efficiently and/or effectively
- CTF has started utilizing Zipline for work trips and is building some programming around Zipline schedule. CTF has explored further services with Dial-A-Ride but Dial-A-Ride has **little capacity and insurance** was a concern
- When collaboration and coordination meetings are held, it seems that we talk more than we actually act upon our ideas
- Again, I fall back to **access** to follow up appointments and extended therapy, both **greatly increase the odds of better outcomes**
- Dial-A-Ride frequently has **no openings to accommodate our consumer's needs**. Our program operates 9-3, however, public transportation providers can only drop off around 10 and pickup at 2

Question 5: Based on your experience, what are the barriers to coordination of transportation services? (Check all that apply).



Question 6: Are your agency's transportation services coordinated with other transportation providers in your area?



Coordination with central dispatching:

1 out of 8 positive responses

Agencies listed:

- Dial-A-Ride

Coordination with referral of clients:

5 out of 8 positive responses

Agencies listed:

- RIDES
- CRIS
- CIPT
- HRC

Coordination with providing service for people with disabilities:

8 out of 8 positive responses

Agencies listed:

- Dial-A-Ride
- RIDES
- CUMTD
- CRIS
- DMT
- CCAR
- HRC
- CIPT

Question 6: Are your agency's transportation services coordinated with other transportation providers in your area? (Continued)

Coordination with joint driver training:

4 out of 8 positive responses

Agencies listed:

- Dial-A-Ride
- RTAC
- CCAR
- LifeLinks

Coordination with emergency back-up:

1 out of 8 positive responses

Agencies listed:

- Dial-A-Ride

Coordination with providing transportation services for another agency:

4 out of 8 positive responses

Agencies listed:

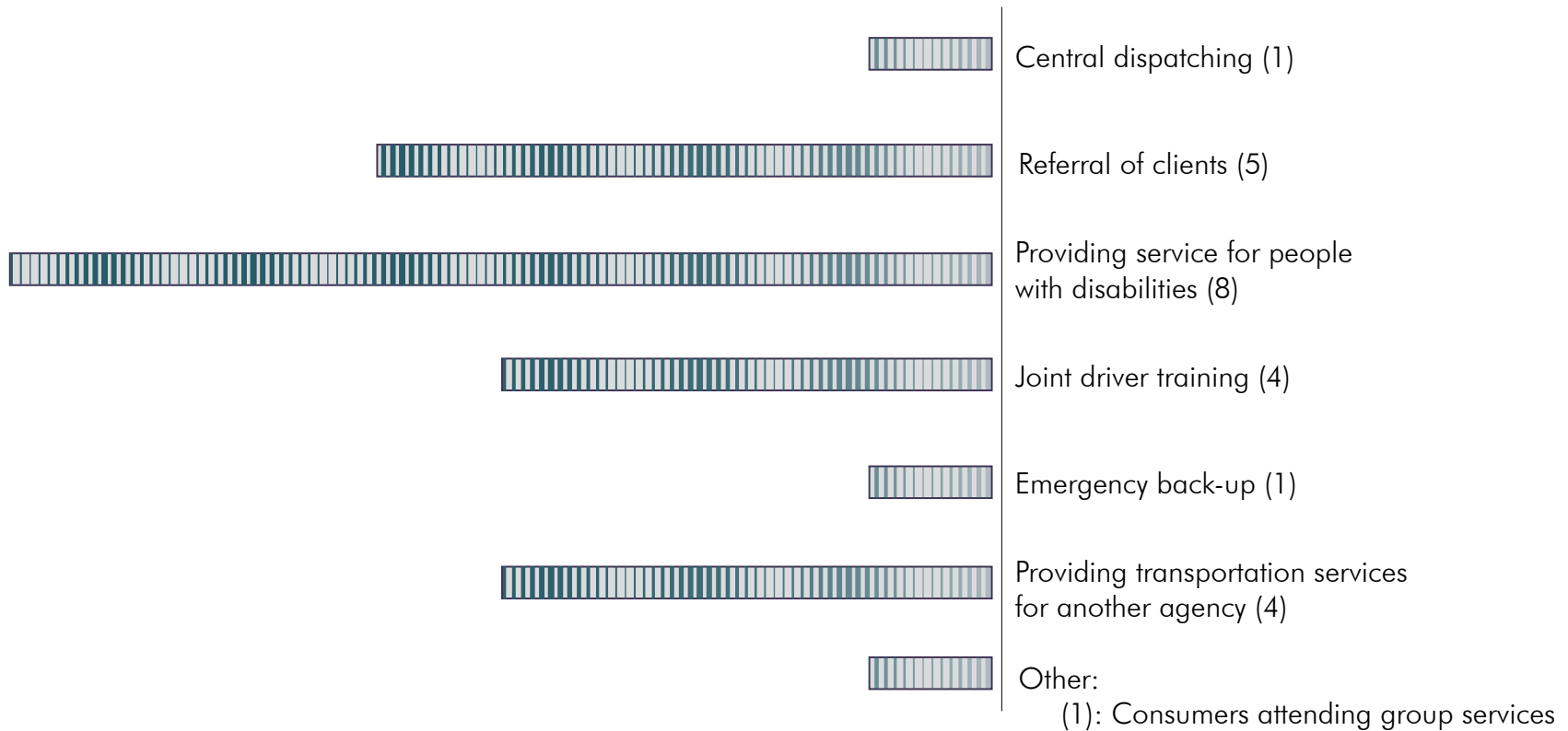
- RIDES
- CCAR
- ERBA
- HRC


Coordination with other (please explain):

Agencies listed:

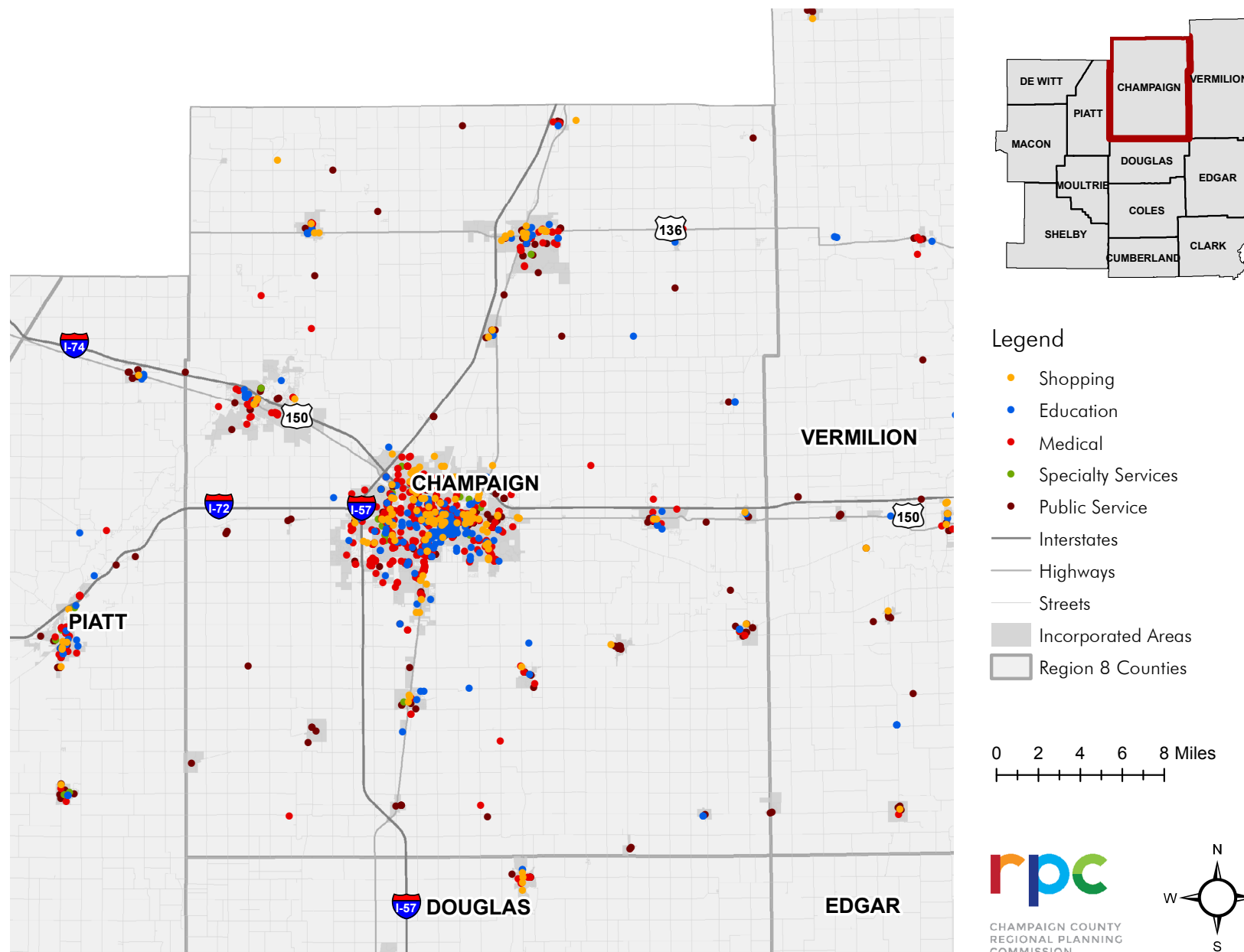
- HRC - Consumers attending group services

Coordination participation by service type



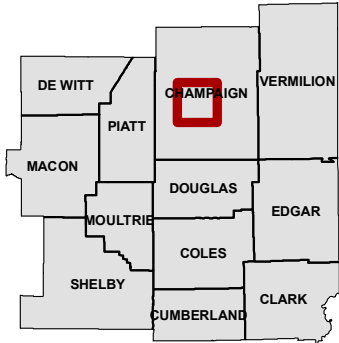
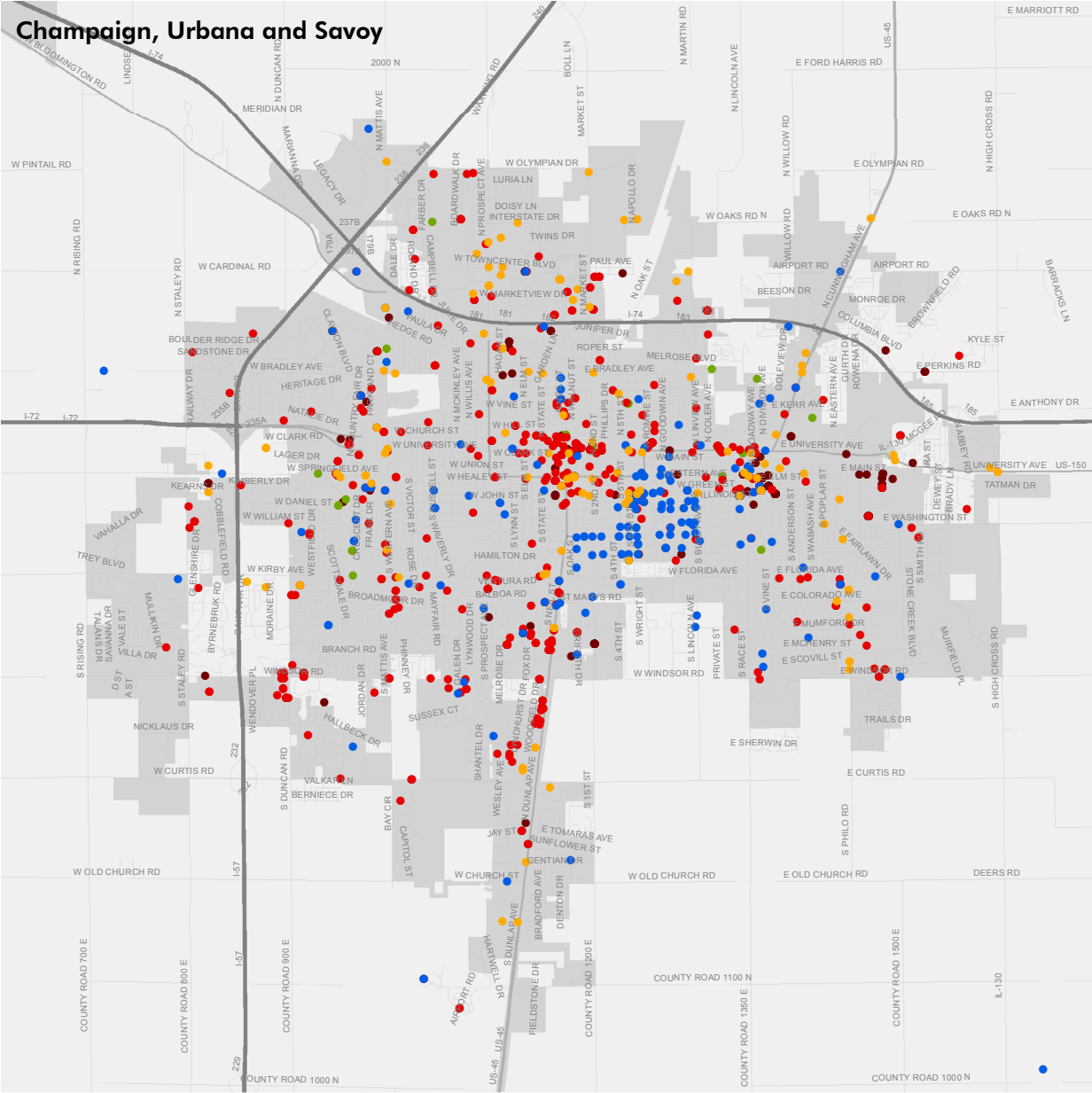


Major Trip Generators



Map C-104: Champaign County

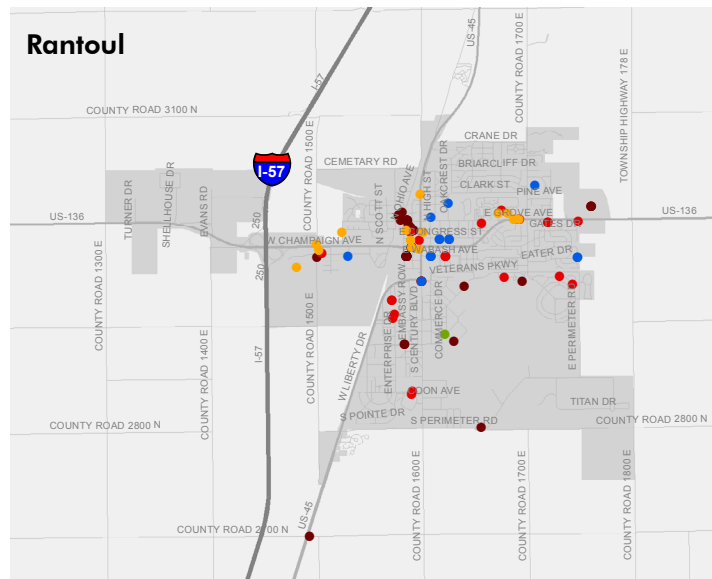
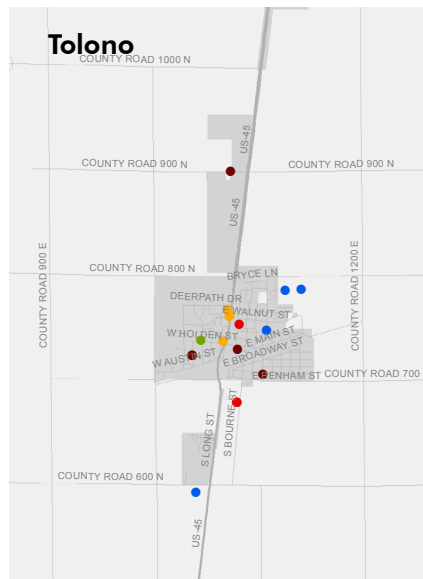
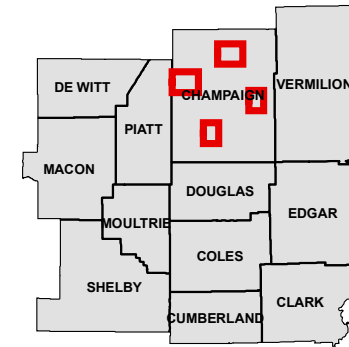
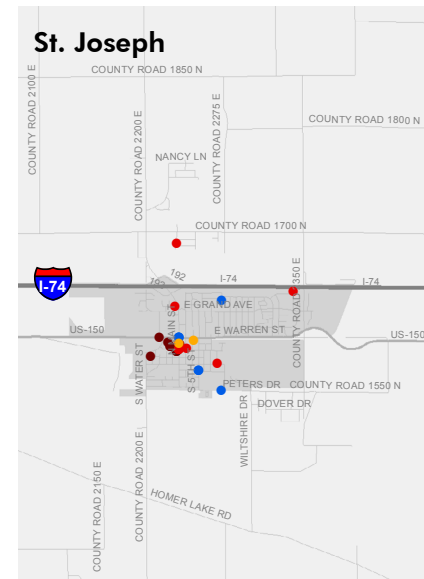
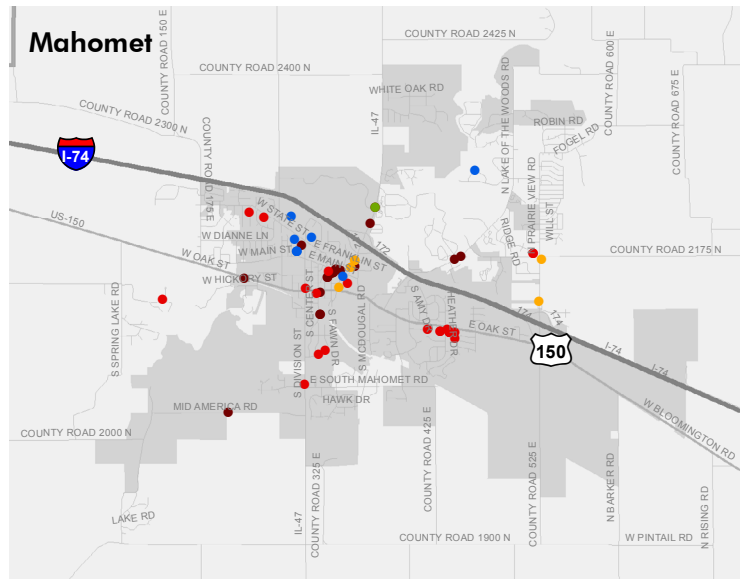
APPENDIX C: MAJOR TRIP GENERATORS



- Legend
- Shopping
 - Education
 - Medical
 - Specialty Services
 - Public Service
 - Interstates
 - Highways
 - Streets
 - Incorporated Areas
 - Region 8 Counties



Map C-105: Champaign County, Champaign-Urbana-Savoy



Legend

- Shopping
- Education
- Medical
- Specialty Services
- Public Service


—— Interstates

—— Highways

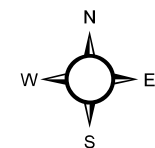
Streets

 Incorporated Areas

 Region 8 Counties



CHAMPAIGN COUNTY
REGIONAL PLANNING
COMMISSION



Map C-106: Champaign County, Mahomet-St. Joseph-Tolono-Rantoul

APPENDIX C: MAJOR TRIP GENERATORS

Table C-1 Champaign County, Education Trip Generators

Name	Location	City	Zip
Heritage Community High School	E Diller St	Broadlands	61816
Heritage School District 8	E Diller St	Broadlands	61816
507 Green Llc	E Green St	Champaign	61820
Barkstall School	Hallbeck Dr	Champaign	61822
Big Ten Network University	S 1st St	Champaign	61820
Bottenfield Elementary School	S Prospect Ave	Champaign	61820
C U Academy	S State St	Champaign	61820
Carrie Busey Elementary School	W Kirby Ave	Champaign	61821
Centennial High School	Crescent Dr	Champaign	61821
Centennial High School Bands	Po Box 6093	Champaign	61826
Central High School	W University Ave	Champaign	61820
Champaign Community Unit Sch	Southmoor Dr	Champaign	61821
Champaign Community Unit Sch	Crescent Dr	Champaign	61821
Champaign Pre-kindergartn	N Neil St	Champaign	61820
Champaign School District	N Neil St	Champaign	61820
Champaign School District	S Pine St	Champaign	61820
Champaign Unit 4 School Dist	S New St	Champaign	61820
Cic Sa	Snil Ssed	Champaign	61820
College Chefs Llc	E Park St	Champaign	61820
College of Fine & Applied Arts	E Lorado Taft Dr	Champaign	61820
Committee On Institutional	S Neil St	Champaign	61820
Countryside School	W Kirby Ave	Champaign	61822
Dr Howard Elementary School	W Park Ave	Champaign	61821
Edison Middle School	W Green St	Champaign	61820
Eighteen Zero Four Llc	W Springfield Ave	Champaign	61822
Franklin Middle School	N Harris Ave	Champaign	61820
Garden Hills Elementary School	Garden Hills Dr	Champaign	61821
Graduate College	Sight Seet	Champaign	61820
High School of St Thomas Moore	N Mattis Ave	Champaign	61822
Hillel At the University of Il	E John St	Champaign	61820
Holy Cross School	W White St	Champaign	61820

Name	Location	City	Zip
Illinois Education Assn	Clearlake Blvd	Champaign	61822
Illinois State University	S Oak St	Champaign	61820
International Student Affairs	E John St	Champaign	61820
Jefferson Middle School	Crescent Dr	Champaign	61821
Kenwood Elementary School	Stratford Dr	Champaign	61821
Kingdom of Heaven University	Henson Pl	Champaign	61820
Next Generation	Galen Dr	Champaign	61821
Next Generation School	Galen Dr	Champaign	61821
Parkland Business Training	N Mattis Ave	Champaign	61821
Parkland College	W Bradley Ave	Champaign	61821
Public Affair	E John St	Champaign	61820
Ready School	E University Ave	Champaign	61820
Regency Beauty Institute	W Town Center Blvd	Champaign	61822
Robeson Elementary School	Southmoor Dr	Champaign	61821
Schools Public	S Russell St	Champaign	61821
Schools-public-champaign Sch	W University Ave	Champaign	61820
Seventh-day Adventist School	W Bradley Ave	Champaign	61822
South Side Elementary School	S Pine St	Champaign	61820
St John's Lutheran School	S Mattis Ave	Champaign	61821
St Matthew Catholic School	Lincolnshire Dr	Champaign	61821
Stratton Elementary School	N Randolph St	Champaign	61820
Tap in Leadership Academy	Round Barn Rd	Champaign	61821
University Il Sch of Architect	E Lorado Taft Dr	Champaign	61820
University Il-geology Dept	E Springfield Ave	Champaign	61820
University Illinois Urb	E Peabody Dr	Champaign	61820
University of Il Clg of Law	E Pennsylvania Ave	Champaign	61820
University of Il Clg of Nurse		Champaign	61821
University of Il Engrng Clg	W Green St	Champaign	61821
University of Il Graduate Clg		Champaign	61820
University of Illinois	S 6th St	Champaign	61820
University of Illinois	Gerty Dr	Champaign	61820

APPENDIX C: MAJOR TRIP GENERATORS

Name	Location	City	Zip
University of Illinois		Champaign	61820
University of Illinois	S 1st St	Champaign	61820
University of Illinois	E Armory Ave	Champaign	61820
University of Illinois	E Peabody Dr	Champaign	61820
University of Illinois	S 4th St	Champaign	61820
University of Illinois	E Gregory Dr	Champaign	61820
University of Illinois	E Peabody Dr	Champaign	61820
University of Illinois	E Green St	Champaign	61820
University of Illinois	S 4th St	Champaign	61820
University of Illinois	E Peabody Dr	Champaign	61820
University of Illinois	E Gregory Dr	Champaign	61820
University of Illinois	Taft Dr	Champaign	61820
University of Illinois	E Gregory Dr	Champaign	61820
University of Illinois	E Armory Ave	Champaign	61820
University of Illinois	S Wright St	Champaign	61820
University of Illinois	E Green St	Champaign	61820
University of Illinois	E John St	Champaign	61820
University of Illinois	S Oak St	Champaign	61820
University of Illinois	E Gregory Dr	Champaign	61820
University of Illinois	Trade Centre Dr	Champaign	61820
University of Illinois At Chic	S Oak St	Champaign	61820
University of Illinois Bands	S 6th St	Champaign	61820
University of Illinois Cprd	Devonshire Dr	Champaign	61820
University of Illinois Ext	N Country Fair Dr	Champaign	61821
University of Illinois M	S 6th St	Champaign	61820
University of Illinois Press	S Oak St	Champaign	61820
University of Il-urbana-chmpgn	E John St	Champaign	61820
University Place Christian Chr	S Wright St	Champaign	61820
University Primary School	Gerty Dr	Champaign	61820
University-il Admissions	W Green St	Champaign	61821
University-illinois Hopkins	E Gregory Dr	Champaign	61820
University-illinois Ifund	S 4th St	Champaign	61820

Name	Location	City	Zip
University-il-minority Student	E John St	Champaign	61820
University-il-urbana Champaign	E Peabody Dr	Champaign	61820
Univ-il At Urbana	S 4th St	Champaign	61820
Univ-il Financial Aid	E John St	Champaign	61820
Univ-il Housing Info Ofc	S 4th St	Champaign	61820
Univ-illinois Research Dept	Saint Marys Rd	Champaign	61820
Urbana Seminary	E Daniel St	Champaign	61820
Washington Elementary School	E Grove St	Champaign	61820
Westview Elementary School	S Russell St	Champaign	61821
Fisher Grade School	S 5th St	Fisher	61843
Fisher High School	W Division St	Fisher	61843
Fisher Transportation Dept	School St	Fisher	61843
Supt of Schools	S 5th St	Fisher	61843
Gifford Public School	S Main St	Gifford	61847
Heritage Community District 8	W 1st St	Homer	61849
Heritage Jr High School	W 1st St	Homer	61849
Ludlow School	S Orange St	Ludlow	60949
Lincoln Trail Elementary Schl	E State St	Mahomet	61853
Mahomet Junior High School	W State St	Mahomet	61853
Mahomet-seymour High School	W State St	Mahomet	61853
Mahomet-seymour School	N Division St	Mahomet	61853
Mahomet-seymour Superintendent	N Division St	Mahomet	61853
Middletown Prairie Elementry	N Division St	Mahomet	61853
Sangamon Elementary School	E Main St	Mahomet	61853
Shooter School Weapons Trnng	Po Box 1191	Mahomet	61853
Praire View Ogden Grade School	N Market St	Ogden	61859
St Thomas School	E Madison St	Philo	61864
Unity East Elementary School	County Road 1000 N	Philo	61864
Adult Education Program	S Fredrick St	Rantoul	61866
Broadmeadow Elementary School	Sunview Rd	Rantoul	61866
Eastlawn Elementary School	N Maplewood Dr	Rantoul	61866
J W Eater Jr High School	E Wabash Ave	Rantoul	61866

APPENDIX C: MAJOR TRIP GENERATORS

Name	Location	City	Zip
Northview Elementary School	N Sheldon St	Rantoul	61866
Pleasant Acres School	Short St	Rantoul	61866
Rantoul City School District	E Wabash Ave	Rantoul	61866
Rantoul Superintendent Office	E Wabash Ave	Rantoul	61866
Rantoul Township High School	S Sheldon St	Rantoul	61866
Regional School Superintendent	S Fredrick St	Rantoul	61866
Rural Champaign Cnty Special	S Sheldon St	Rantoul	61866
Spectrum Early Childhood Prgrm	Short St	Rantoul	61866
St Malachy School	E Grove Ave	Rantoul	61866
University of Illinois	S Century Blvd	Rantoul	61866
Prairieview Community Csd	N Vine St	Royal	61871
Prairieview Ogden School Dist	N Vine St	Royal	61871
Champaign County Head Start	W Church St	Savoy	61874
Champaign School District	Prairie Rose Ln	Savoy	61874
First Baptist Church Preschool	S Prospect Ave	Savoy	61874
University of Illinois	Airport Rd	Savoy	61874
Ogden High School	N Main St	St Joseph	61873
St Joseph Cmnty Cons Sch Dist	Po Box 409	St Joseph	61873
St Joseph Grade School	S 5th St	St Joseph	61873
St Joseph Middle School	E Peters Dr	St Joseph	61873
St Joseph School District	S 5th St	St Joseph	61873
St Joseph School Supt	N Main St	St Joseph	61873
St Joseph-ogden High School	N Main St	St Joseph	61873
Flatville Grade School	County Road 2100 E	Thomasboro	61878
Thomasboro Grade School	N Phillips St	Thomasboro	61878
Sue Summerville	County Road 800 N	Tolono	61880
Tolono Unit Seven Schl Dist	N Central St	Tolono	61880
Unity High School	County Road 800 N	Tolono	61880
Unity Junior High School	County Road 800 N	Tolono	61880
Unity West Elementary School	County Road 600 N	Tolono	61880
4 H House	W Ohio St	Urbana	61801
Calvary Baptist Christian Acad	E Windsor Ln	Urbana	61802

Name	Location	City	Zip
Campus Middle School for Girls	S Race St	Urbana	61801
Canaan Academy	N Central Ave	Urbana	61801
Carle Auditory Oral School	W Park St	Urbana	61801
Center for Advanced Study	W Illinois St	Urbana	61801
Circle Academy	N Division Ave	Urbana	61801
College Ag Cnsmr Envmtl Scnces	E Mumford Dr	Urbana	61801
College of Aces	W Gregory Dr	Urbana	61801
College of Media	S Wright St	Urbana	61801
Concept College of Cosmetology	E University Ave	Urbana	61801
Frasca Air Svc Inc	Airport Rd	Urbana	61802
Gerber School	N Cunningham Ave	Urbana	61802
Health in Harmony	S Broadway Ave	Urbana	61801
Kingswood School	N Willow Rd	Urbana	61801
Leal Elementary School	W Oregon St	Urbana	61801
M L King Junior Elem School	Fairview Ave	Urbana	61801
Materials Insights	Boudreau Dr	Urbana	61801
Miro Nntchnologies Labrotories	N Wright St	Urbana	61801
Nres	S Goodwin Ave	Urbana	61801
Office Engineering Comms	Engineering Hl	Urbana	61801
Prairie Elementary School	E Washington St	Urbana	61802
School of Architecture	W Indiana Ave	Urbana	61801
School of Life Sciences	S Goodwin Ave	Urbana	61801
State University Civil Svc Sys	Philo Rd Sunnycrest Ctr	Urbana	61802
Thomas Paine Elementary School	James Cherry Dr	Urbana	61802
U of I Large Animal Clinic	W Hazelwood Dr	Urbana	61802
U of Il/inst Gov & Pubc Affair	W Nevada St	Urbana	61801
Univ of Il-college of Medicine	S Mathews Ave	Urbana	61801
University Group	W Nevada St	Urbana	61801
University High School	W Springfield Ave	Urbana	61801
University II Biotechnology	W Gregory Dr	Urbana	61801
University III Urbana Champaign	W Green St	Urbana	61801

APPENDIX C: MAJOR TRIP GENERATORS

Name	Location	City	Zip
University Illinois Univ Admin	S Wright St	Urbana	61801
University of Il Alumni Assn	S Lincoln Ave	Urbana	61801
University of Il Brd of Trsts	E Mchenry St	Urbana	61801
University of Il Dance Dept	W Nevada St	Urbana	61801
University of Il/engrng At Il	W Springfield Ave	Urbana	61801
University of Illinois	Engineering Hall Mc-266 1	Urbana	61801
University of Illinois	Plasma & Radiological	Urbana	61801
University of Illinois	S Mathews Ave	Urbana	61801
University of Illinois	Bevier HI905 S Gdman 905 S	Urbana	61801
University of Illinois	Ral Mc 712 C-3	Urbana	61801
University of Illinois	S Wright St	Urbana	61801
University of Illinois	S Goodwin Ave	Urbana	61801
University of Illinois	Lincoln Hall	Urbana	61801
University of Illinois	W Green St	Urbana	61801
University of Illinois	S Goodwin Ave	Urbana	61801
University of Illinois	S Goodwin Ave	Urbana	61801
University of Illinois	W Green St	Urbana	61801
University of Illinois	S Dorner Dr	Urbana	61801
University of Illinois	S Lincoln Ave	Urbana	61802
University of Illinois Civil	N Mathews Ave	Urbana	61801
University of Illinois Ext	W Green St	Urbana	61801
University of Illinois Lar	S Lincoln Ave	Urbana	61801
University of Il-microbiology	S Goodwin Ave	Urbana	61801
University of Iln Urbn Chmpgn	S Wright St	Urbana	61801
University of Wisconsin	Henry Administration Bldg	Urbana	61801
University-il At Urbana Chmpgn	W Clark St	Urbana	61801
University-il At Urbana-chmpgn	W Illinois St	Urbana	61801
University-illinois Allen	W Gregory Dr	Urbana	61801
University-illinois Benefits	S Wright St	Urbana	61801
University-illinois Busey	W Nevada St	Urbana	61801

Name	Location	City	Zip
University-illinois Lost/found	W Green St	Urbana	61801
University-illinois Spurlock	S Gregory St	Urbana	61801
University-illinois Wardall	W Illinois St	Urbana	61801
Univ-illinois Daniels Res Hall	W Green St	Urbana	61801
Urbana Adult Education	N Race St	Urbana	61801
Urbana High School	S Race St	Urbana	61801
Urbana Middle School	S Vine St	Urbana	61801
Urbana School District 116	Sanderson S	Urbana	61801
Urbana School District 116	N Race St	Urbana	61801
Urbana School Superintendent	N Race St	Urbana	61801
Urbana Special Education	N Race St	Urbana	61801
Urbana Theological Seminary	S Lincoln Ave	Urbana	61801
Washington Early Childhood	N Broadway Ave	Urbana	61801
Wiley Elementary School	S Anderson St	Urbana	61801
Yankee Ridge Elementary School	S Anderson St	Urbana	61801

APPENDIX C: MAJOR TRIP GENERATORS

Table C-2 Champaign County, Medical Trip Generators

Name	Location	City	Zip
217 Rehab & Performance	N Market St	Champaign	61822
A Creating Wellness Ctr	S Duncan Rd	Champaign	61822
Abc Counseling & Family Svc	N Mattis Ave	Champaign	61821
Acupuncture & Chinese Herb Ctr	N Randolph St	Champaign	61820
Addus Health Care	S Neil St	Champaign	61820
Advanced Aesthetics	W Park Ct	Champaign	61821
Advanced Aesthetics Surg & Lsr	W Park Ct	Champaign	61821
Advanced Chiropractic & Rehab	Village Green Pl	Champaign	61822
Affiliates in Oral Surgery	Village Office Pl	Champaign	61822
Alexander Chiropractic	S Neil St	Champaign	61820
Aloholt Drug Treatment Ctr-all	E Green St	Champaign	61822
Alpha Care	N Neil St	Champaign	61820
Alzheimer's Association		Champaign	61820
Andersen Chiropractic Health	N Country Fair Dr	Champaign	61821
Anderson Center for Cataract	Village Office Pl	Champaign	61822
Arrow Carle Ambulance Svc	E University Ave	Champaign	61820
Arthritis Foundation	S Mattis Ave	Champaign	61821
Aspen Dental	N Prospect Ave	Champaign	61822
Athletico	S Neil St	Champaign	61820
Avicenna Community Health Ctr	S 2nd St	Champaign	61820
Balgemann Optometry Group	N Prospect Ave	Champaign	61822
Bard Optical	W Marketview Dr	Champaign	61822
Baytowne Dental Ctr	W Marketview Dr	Champaign	61822
Bayview Family Clinic	W Springfield Ave	Champaign	61820
Bella Vein Laser Ctr Med Spa	Galen Dr	Champaign	61821
Bella Vein Laser Ctr Med Spa	Village Green Pl	Champaign	61822
Bickford Champaign	S Staley Rd	Champaign	61822
Big Brothers Big Sisters	W Church St	Champaign	61820
Birch Tree Counseling Llc	Galen Dr	Champaign	61821
Black & Black Assoc	E Main St	Champaign	61820
Body Therapy Shop	Devonshire Dr	Champaign	61820

Name	Location	City	Zip
Bowie Chiropractic	S Neil St	Champaign	61820
Boy Scouts of America	Farber Dr	Champaign	61822
Bradley Park-mt Olive Manor	N 3rd St	Champaign	61820
Bundles of Joy Learning Ctr	N Ridgeway Ave	Champaign	61821
C U Sleep Inc	S Mattis Ave	Champaign	61821
Campion Barrow & Assoc	Clearlake Blvd	Champaign	61822
Campustown Urgent Care	E Green St	Champaign	61820
Cardiac Surgery Assoc	Boulder Ridge Dr	Champaign	61822
Carebears Corner Home Day	W William St	Champaign	61821
Carle	S Mattis Ave	Champaign	61821
Carle Arrow Ambulance Svc	E University Ave	Champaign	61820
Carle Champaign On Curtis	Curtis Rd	Champaign	61822
Carle Clinic Assn	S Mattis Ave	Champaign	61821
Carle Clinic Assn	W Church St	Champaign	61820
Carle Foundation Hospital	Curtis Rd	Champaign	61822
Carle Home Health Svc	W Anthony Dr	Champaign	61822
Carle Hospice	W Anthony Dr	Champaign	61822
Carle Physician Group	Curtis Rd	Champaign	61822
Carle Plastic Surgery Ctr	S Mattis Ave	Champaign	61821
Carle Psycharity	W Kirby Ave	Champaign	61821
Carle Rheumatology	W Kirby Ave	Champaign	61821
Carle Spine Institute		Champaign	61821
Carle Therapy Svc	Village Green Pl	Champaign	61822
Carriage Crossing	Congressional Way	Champaign	61822
Case Audiology	N Randolph St	Champaign	61820
Catholic Worker House-st Jude	S Randolph St	Champaign	61820
Center for Cosmetic Dentistry	Village Green Pl	Champaign	61822
Center for Cosmetic Medicine	Interstate Dr	Champaign	61822
Center for Health Renewal	W Springfield Ave	Champaign	61820
Champaign Chiropractic Clinic	S Mattis Ave	Champaign	61821
Champaign County	N Randolph St	Champaign	61820

APPENDIX C: MAJOR TRIP GENERATORS

Name	Location	City	Zip
Champaign County Christian	S 2nd St	Champaign	61820
Champaign County Crime Stopper	E University Ave	Champaign	61820
Champaign County Housing Auth	W Park Ave	Champaign	61820
Champaign County Ymca	Fields South Dr	Champaign	61822
Champaign Dental Care	N Market St	Champaign	61822
Champaign Dental Group	S Neil St	Champaign	61820
Champaign Park District	N Randolph St	Champaign	61820
Champaign Surgicenter Llc	S Mattis Ave	Champaign	61821
Champaign Urbana Area Project	N Neil St	Champaign	61820
Champaign Urbana Area Project	W Springfield Ave	Champaign	61820
Champaign-urbana Jewish Fdrtn	E John St	Champaign	61820
Champaign-urbana Public Health	N Neil St	Champaign	61820
Champaign-urbana Tenant Union	E Main St	Champaign	61820
Chesterbrook Academy Preschool	S Duncan Rd	Champaign	61822
Chesterbrook Academy Preschool	S Oak St	Champaign	61820
Children's Home & Aid	S Country Fair Dr	Champaign	61821
Christian Counseling	W Columbia Ave	Champaign	61821
Christie Clinic		Champaign	61820
Christie Clinic	Fox Dr	Champaign	61820
Christie Clinic	S Market St	Champaign	61820
Christie Clinic	W Clark St	Champaign	61820
Christie Clinic	W Kirby Ave	Champaign	61821
Christie Clinic	W Park Ave	Champaign	61821
Christie Clinic	W University Ave	Champaign	61820
Christie Clinic	W Windsor Rd	Champaign	61822
Christie Clinic Cancer Ctr	W University Ave	Champaign	61820
Christie Clinic Cosmetic	W University Ave	Champaign	61820
Christie Clinic Eye Dept		Champaign	61820
Christie Clinic Thrpy/sports	Fox Dr	Champaign	61820
Christie Clinic Vein & Vsclr	W University Ave	Champaign	61820
Christie Clinic-cardiology	W University Ave	Champaign	61820

Name	Location	City	Zip
Christie Clinic-radiology	W University Ave	Champaign	61820
Ciara's Daycare	N Neil St	Champaign	61820
Cimro Quality Care Solution	Crossing Ct	Champaign	61822
Circle of Friends	W Washington St	Champaign	61820
Cj Orthodontics/christopher N	Crossing Ct	Champaign	61822
Cobblestone Rehabilitation Lp	Belmont Pt	Champaign	61822
Colonic Center	Queens Way	Champaign	61821
Community Elements	Fox Dr	Champaign	61820
Community Elements	N Walnut St	Champaign	61820
Community Partners Health Plns	W University Ave	Champaign	61820
Compass Counseling & Consltng	W University Ave	Champaign	61820
Convenient Care At County Mkt	Glenn Park Dr	Champaign	61821
Convenient Care At County Mkt	W Windsor Rd	Champaign	61822
Cosmeticsurgeryinchampaigncom	Big Pine Trl	Champaign	61822
Courage Connection	E Church St	Champaign	61820
Crawford Chiropractic	Windsor Pl	Champaign	61820
Creative Smiles Dental Care	Convenience Pl	Champaign	61820
Creative Solutions Pamela	N Chestnut St	Champaign	61820
Cristie Clinic	W Windsor Rd	Champaign	61822
Cunningham Children's Home	Georgetown Dr	Champaign	61821
Cunningham Children's Home	W Kirby Ave	Champaign	61821
D & E Technical	W William St	Champaign	61821
Da Vita Illini Renal Dialysis	E University Ave	Champaign	61820
Daily Bread Soup Kitchen	W White St	Champaign	61820
Dan Moyer Boys & Girls Club	E Park St	Champaign	61820
Dankle Brunson & Lee	W Springfield Ave	Champaign	61820
Daycare Discovery	Bonnymeade Dr	Champaign	61821
Denise Flynn	Lincoln Rd	Champaign	61821
Dental Professionals of Il P C	Convenience Pl	Champaign	61820
Dental Square Assoc Ltd	Windsor Pl	Champaign	61820
Developmental Services	Creve Coeur Dr	Champaign	61822

APPENDIX C: MAJOR TRIP GENERATORS

Name	Location	City	Zip
Developmental Services Ctr	W Bradley Ave	Champaign	61821
Devonshire Kindercare	Devonshire Dr	Champaign	61820
Diversified Healthcare Svc	W Park Ave	Champaign	61820
Doctors of Optometry		Champaign	61821
Douglas Annex	N 5th St	Champaign	61820
Dr Stuart Baker Ctr for	Interstate Dr	Champaign	61822
Drug Rehab & Heroin Methadone		Champaign	61801
Early Intervention Child	S Country Fair Dr	Champaign	61821
Early Learning Ctr	W Kirby Ave	Champaign	61820
Ebbe's Pro Counseling Svc	N Randolph St	Champaign	61820
Eden Supportive Living	N State St	Champaign	61820
Elghammer Family Ctr	Galen Dr	Champaign	61821
Employment Security Dept	W University Ave	Champaign	61821
Employment Security Ill Dept	N Mattis Ave	Champaign	61821
Ep Purification Inc	Ironwood Ln	Champaign	61822
Exceptional Living Ctr	Kenwood Rd	Champaign	61821
Exceptional Living Ctr	W Springfield Ave	Champaign	61821
Exceptional Living Ctr	W Springfield Ave	Champaign	61821
Eye Center	S Neil St	Champaign	61820
Eye Surgical Assoc	S Neil St	Champaign	61820
Faith Based Counseling Svc	Waverly Dr	Champaign	61821
Family Advocacy in Champaign	W Church St	Champaign	61820
Family Dental Care-champaign	E Anthony Dr	Champaign	61820
Family Development Ctr	W Bradley Ave	Champaign	61821
Family Foot-ankle Ctr-chmpgn	Village Office Pl	Champaign	61822
Family Service-sr Resource Ctr	S State St	Champaign	61820
Forever Strong	S Duncan Rd	Champaign	61821
Foster Jinny Lcsw	N Randolph St	Champaign	61820
Frances Nelson Health Ctr	Bloomington Rd	Champaign	61820
Fraternity & Sorority Affairs	E John St	Champaign	61820
G P King Ortho	Devonshire Dr	Champaign	61820

Name	Location	City	Zip
G P Orthodontics	Devonshire Dr	Champaign	61820
Gailey Eye Clinic	Village Green Pl	Champaign	61822
Galley Eye Clinic Ltd	Village Green Pl	Champaign	61822
Generations of Hope Devmnt	W Springfield Ave	Champaign	61820
Geriatrics Consultants & Care	W Washington St	Champaign	61820
Glancy Kevin Od C/o Lnsrfrts	N Neil St	Champaign	61820
Gossett Clinic & Spinal Ctr	Fox Dr	Champaign	61820
Gossett Clinic of Chiropractic	Trade Centre Dr	Champaign	61820
Graceful Hands Homecare Svc	Leeper Dr	Champaign	61822
Gray Yallaly & Black Dds Ltd	Broadmoor Dr	Champaign	61821
Great Beginnings Learning Ctr	Watterson Ct	Champaign	61822
Greater Community Aids Project	Po Box 713	Champaign	61824
Greg Whicker Lcsw	E Main St	Champaign	61820
Gregory P Martin Pc	Lancaster Dr	Champaign	61821
Grifols	E Green St	Champaign	61820
Grow Inc	W Springfield Ave	Champaign	61821
Habitat for Humanity	E University Ave	Champaign	61820
Habitat for Humanity	E University Ave	Champaign	61820
Hada Cosmetic Medicine	E Main St	Champaign	61820
Hamilton Counseling & Therapy	S Prospect Ave	Champaign	61820
Hans Family Dental	Crossing Ct	Champaign	61822
Happi-time Day Care	Avondale Ave	Champaign	61820
Happi-time Day Care	Stratford Dr	Champaign	61821
Happi-tinre School Age	Stratford Dr	Champaign	61821
Harmony Healthcare	W Springfield Ave	Champaign	61821
Healing Exchange	Sedgegrass Dr	Champaign	61822
Health Alliance	W Anthony Dr	Champaign	61822
Health Services Consultants	Belmont Pt	Champaign	61822
Heartland Health Care Ctr	E Springfield Ave	Champaign	61820
Helia Healthcare of Champaign	S Mattis Ave	Champaign	61821
Hessel Park Family Dentistry	W Kirby Ave	Champaign	61820

APPENDIX C: MAJOR TRIP GENERATORS

Name	Location	City	Zip
Hill Dentistry Ltd	Crossing Ct	Champaign	61822
Illini Dental Care	E Anthony Dr	Champaign	61820
Illini Eye Care	E Green St	Champaign	61820
Illini Heritage Rehab & Health	Curt Dr	Champaign	61821
Illini Smiles	Devonshire Dr	Champaign	61820
Illinois Anesthesia	Riverknoll Dr	Champaign	61822
Illinois Bariatric Ctr	Interstate Dr	Champaign	61822
Illinois Root Canal	Crossing Ct	Champaign	61822
Inman Place	E University Ave	Champaign	61820
Jackson Chiropractic	W Kirby Ave	Champaign	61821
Jodi Albert & Assoc	S Neil St	Champaign	61820
Jones Optical	S Neil St	Champaign	61820
Josie's Day Care	Gertrude Ave	Champaign	61821
Judah Christian Preschool	N Prospect Ave	Champaign	61820
Judah Christian School	N Prospect Ave	Champaign	61820
Julens Opticians	Round Barn Rd	Champaign	61821
Junior League-champaign-urbana	Big Pine Trl	Champaign	61822
Karl Dr Lawrence G	N Market St	Champaign	61822
Keri Powell Therapy	Devonshire Dr	Champaign	61820
Kessler Optical	E Main St	Champaign	61820
Kevin Elliott Counseling	W Clark St	Champaign	61820
Kids First Childcare Ctr	Colleen Dr	Champaign	61822
Klein & Busick Pc	Village Green Pl	Champaign	61822
Klepzig Natural Healing Clinic	Crossing Ct	Champaign	61822
La Petite Academy	Broadmoor Dr	Champaign	61821
Larson Counseling Assoc	Bloomington Rd	Champaign	61820
Lhc Group	S Neil St	Champaign	61820
Life Bridge Therapy	Curtis Rd	Champaign	61822
Lil B's Robinson	Rachel Rd	Champaign	61822
Linda Smith Lcsw	S Prospect Ave	Champaign	61820
Little Amigos Daycare	W Kirby Ave	Champaign	61821

Name	Location	City	Zip
Little Lamb Preschool	Mattis & John	Champaign	61820
Little Lamb Preschool	S Mattis Ave	Champaign	61821
Living Alternatives Pregnancy	Wilbur Ave	Champaign	61822
Lutheran Social Svc	S Country Fair Dr	Champaign	61821
Mark B Huls Pc	Devonshire Dr	Champaign	61820
Mary P Wilson	Glenn Park Dr	Champaign	61821
Matzner Chiropractic	S Duncan Rd	Champaign	61822
Mccabe Chiropractic	Village Office Pl	Champaign	61822
Melby Chiropractic	S Neil St	Champaign	61820
Mepanoia Center Inc	N Clock St	Champaign	61820
Metanoia Centers	N Clock St	Champaign	61820
Midwest Neurofitness	N Mattis Ave	Champaign	61821
Montessori Habitat	W Kirby Ave	Champaign	61820
Mother's Morning Out	Broadmoor Dr	Champaign	61821
Musculoskeletal Center	Willow Bend Rd	Champaign	61822
Nancy's Day Care	Farley Ln	Champaign	61822
Next Generation	W Windsor Rd	Champaign	61821
Nicholas a Sabbia Ltd	E Windsor Rd	Champaign	61820
Nina Wang Acupuncture	W Springfield Ave	Champaign	61820
Noble Learning Communities	S Oak St	Champaign	61820
Norma Fournler	W Springfield Ave	Champaign	61820
Nutrition At Work	S Neil St	Champaign	61820
O Donnell	W Windsor Rd	Champaign	61821
Oak Orthopedics	W University Ave	Champaign	61820
Olympian Surgical Suites	Interstate Dr	Champaign	61822
Orthopedic & Sports Medicine	N Market St	Champaign	61822
Out Post Community Ctr	W Church St	Champaign	61820
Page Two	W Springfield Ave	Champaign	61821
Pampered Pet Boarding Day Care	Henson Pl	Champaign	61820
Parent Wonders	W Bradley Ave	Champaign	61821
Parkland Child Development Ctr	W Bradley Ave	Champaign	61821

APPENDIX C: MAJOR TRIP GENERATORS

Name	Location	City	Zip
Patterson & Parsons Family	Galen Dr	Champaign	61821
Pavilion Behavioral Health	W Church St	Champaign	61820
Pavilion Hospital	W Church St	Champaign	61820
Peter Pan Too Learning Ctr	S Mattis Ave	Champaign	61821
Phd Lisa Lmft Haake	W Springfield Ave	Champaign	61820
Pico Counseling & Consltng Llc	Devonshire Dr	Champaign	61820
Planned Parenthood	E Stoughton St	Champaign	61820
Pmc Assessment & Counseling	W Washington St	Champaign	61821
Prairie Spine & Pain Institute	N Market St	Champaign	61822
Precious Nurses Healthcare	W Springfield Ave	Champaign	61820
Pregnancy Resource Ctr	Wilbur Ave	Champaign	61822
Presence Home Care-champaign	Interstate Dr	Champaign	61822
Presence Hospice	Interstate Dr	Champaign	61822
Pride Clinic Sc	Village Office Pl	Champaign	61822
Private Practice	E Springfield Ave	Champaign	61820
Pro Ambulance Svc	S Neil St	Champaign	61820
Professional Coaching & Cnslng		Champaign	61820
Psychological Service Ctr	E Green St	Champaign	61820
Psychology University of Il	E Daniel St	Champaign	61820
Quest Diagnostics	S Neil St	Champaign	61820
Ramsay Dental	Crossing Ct	Champaign	61822
Rape Crisis Svc	W Church St	Champaign	61820
Rehab Professional Chiro	S State St	Champaign	61820
Rehab Professionals	S State St	Champaign	61820
Rehabcare Group Care Ctr	S Mattis Ave	Champaign	61821
Rehabilitation Resources	Devonshire Dr	Champaign	61820
Rejuvenis Medical Spa & Facial	Galen Dr	Champaign	61821
Reliable Home Care		Champaign	61820
Residential Developers	Belmont Pt	Champaign	61822
Retina of Illinois	Crossing Ct	Champaign	61822
Right At Home	E Columbia Ave	Champaign	61820

Name	Location	City	Zip
Rock Counseling Group	W Springfield Ave	Champaign	61820
Rodrey Street Cila	Rodney Dr	Champaign	61821
Safeworks Illinois	N Market St	Champaign	61822
Salt & Light Ministry	W Anthony Dr	Champaign	61821
Salvation Army	W John St	Champaign	61820
Salvation Army Champaign	N Market St	Champaign	61822
Schwartz Chiropracti	S State St	Champaign	61820
Senior Resource Ctr At Family		Champaign	61820
Services Green Dr	W Town Center Blvd	Champaign	61822
Silverman Robert Ms Crc Lcpc	S Prospect Ave	Champaign	61820
Smilehealthy	Bloomington Rd	Champaign	61820
Special Olympics Illinois	N Country Fair Dr	Champaign	61821
Stephens Family Ymca	N Country Fair Dr	Champaign	61821
Stepping Stone Shelter	N Market St	Champaign	61822
Steven W Seibert Ltd	W Springfield Ave	Champaign	61820
Stevick Senior Citizen Ctr	E Main St	Champaign	61820
Suzanne Martinez Licensed	Devonshire Dr	Champaign	61820
Swan School	W Springfield Ave	Champaign	61821
Swann Special Care Ctr	Kenwood Rd	Champaign	61821
Synergy Homecare	S Neil St	Champaign	61820
Talks Mentoring Program	N Randolph St	Champaign	61820
Tami Knell Ltd	Crossing Ct	Champaign	61822
Thomas E Standley Pc	E Green St	Champaign	61820
Times Center	E Washington St	Champaign	61820
Trautman & Madura Dental Ofc	W John St	Champaign	61821
Two Road One Path Counseling	Crossing Ct	Champaign	61822
U of I Foundation	E Green St	Champaign	61820
Uhs Class of 72	S 1st St	Champaign	61820
United Way-champaign County	W Church St	Champaign	61820
University of Illinois Speech	S Oak St	Champaign	61820
Vohs & Scott	W Springfield Ave	Champaign	61820

APPENDIX C: MAJOR TRIP GENERATORS

Name	Location	City	Zip
W Eric Martin Pc	E Windsor Rd	Champaign	61820
Wertz Chiropractic	Village Office Pl	Champaign	61822
Wickness & Assoc Inc	S Prospect Ave	Champaign	61820
Womens Health Practice	S Neil St	Champaign	61820
Ymca	Fields South Dr	Champaign	61822
Ymca	S Wright St	Champaign	61820
Ymca	W Church St	Champaign	61820
Young Life	W Springfield Ave	Champaign	61820
Young Life Champaign-urbana	W Clark St	Champaign	61821
Youth for Christ	W University Ave	Champaign	61820
Christian Kids Care	E Randolph St	Fisher	61843
Everence	S 3rd St	Fisher	61843
Fisher Chiropractic & Wellness	S 3rd St	Fisher	61843
Fisher Village Community Ctr	W Front St	Fisher	61843
Gibson City Clinic Sc	S 3rd St	Fisher	61843
Country Health Nursing Home	County Road 3000 N	Gifford	61847
Gifford Country Health Care		Gifford	61847
Gifford Nursing Care Ctr	Rr 136	Gifford	61847
Health Service Consultants	W South St	Homer	61849
Homer Medical Clinic		Homer	61849
Ludlow Township Community Ctr	E Thomas St	Ludlow	60949
Ludlow Umc Food Pantry	W Thomas St	Ludlow	60949
Bridle Brook Adult Community	Patton Dr	Mahomet	61853
Burgwald Eye Ctr	E Main St	Mahomet	61853
Carl Physicians Group	Heather Dr	Mahomet	61853
Carle Clinic	Heather Dr	Mahomet	61853
Christie Clinic	Commercial Dr	Mahomet	61853
Crossroads Counseling Svc	S Lombard St	Mahomet	61853
First School Inc	E Oak St	Mahomet	61853
Fountain Healthcare	Colony Grv	Mahomet	61853
Gahcr li Mahomet Alf Trs Sub	S Division St	Mahomet	61853

Name	Location	City	Zip
Gibson Community Hospital Assn	Patton Dr	Mahomet	61853
Gray Clinic of Chiro Ltd	E Oak St	Mahomet	61853
John Karich Dentistry	Patton Dr	Mahomet	61853
Lifelink-bensenville Home	S Vista View Ct	Mahomet	61853
Mahomet Family Dentistry	Tin Cup Rd	Mahomet	61853
Mahomet Specialty Clinic	Patton Dr	Mahomet	61853
Mbs Envision	County Road 350 E	Mahomet	61853
Nezar a Kassem Pc	Tin Cup Rd	Mahomet	61853
Our Lady of the Lake Preschool	W State St	Mahomet	61853
Shafer Smiles	S Division St	Mahomet	61853
Shannons Daycare	W North Shore Dr	Mahomet	61853
Superior Health Care Concepts	County Road 2550 N	Mahomet	61853
Walk Chiropractic-acpnctr Ctr	E Oak St	Mahomet	61853
Woodward Family Child Care	S Fawn Dr	Mahomet	61853
Ault Tech	Country View Dr	Philo	61864
Center for Your Health Ltd	N Lincoln St	Philo	61864
Hugs & Bugs	W Washington St	Philo	61864
Anabel Huling Early Learning	N Chanute St	Rantoul	61866
Anabel Huling Early Learning	S Century Blvd	Rantoul	61866
Angel Smiles Central Ctr	Enterprise	Rantoul	61866
Brookstone Estates Rantoul	Twin Lakes Dr	Rantoul	61866
Carle Clinic	E Grove Ave	Rantoul	61866
Carle Physician Group	E Grove Ave	Rantoul	61866
Champaign Co Reg Planning	E Nightingale Ct	Rantoul	61866
Chapaign-urbana Public Health	E Wabash Ave	Rantoul	61866
Chittick Family Eye Care	E Grove Ave	Rantoul	61866
Christie Clinic Rantoul Cmnty	W Borman Dr	Rantoul	61866
Community Health Partnership	E Wabash Ave	Rantoul	61866
Community Service Ctr	E Wabash Ave	Rantoul	61866
Generations of Hope	Fairway Dr	Rantoul	61866
Generations of Hope	Fairway Dr	Rantoul	61866

APPENDIX C: MAJOR TRIP GENERATORS

Name	Location	City	Zip
Harbor Light Hospice	S Century Blvd	Rantoul	61866
Jordahl Chiropractic & Rehab	E Grove Ave	Rantoul	61866
Katy's Cottage	W International Ave	Rantoul	61866
Little Wings Childcare	E Frost Ave	Rantoul	61866
Mental Health Ctr-champaign	E Grove Ave	Rantoul	61866
Multicultural Community Ctr	Country Club Ln	Rantoul	61866
Prairie Village	W International Ave	Rantoul	61866
Rantoul Chiropractic Clinic	Broadmeadow Rd	Rantoul	61866
Rural Champaign County Special	S Century Blvd	Rantoul	61866
Wellness Workshop Llc	E Sangamon Ave	Rantoul	61866
Nursing Solutions Inc	County Road 200 N	Sadorus	61872
Autumn Fields of Savoy	Airport Rd	Savoy	61874
Bayview Family Clinic	Burwash Ave	Savoy	61874
Champaign Urbana Regl Rehab	Burwash Ave	Savoy	61874
Chittick Family Eye Care	Dunlap Ct	Savoy	61874
Cosmetic Plastic Surg Clinic	Woodfield Dr	Savoy	61874
Dr Michael Ruffatto Ofc	Woodfield Dr	Savoy	61874
Erickson Clinic	College Park Ct	Savoy	61874
Fruhling Chiropractic-acpnctr	Woodfield Dr	Savoy	61874
G D Castillo Ltd	Woodfield Dr	Savoy	61874
Gray Family Chiro Clinic	College Park Ct	Savoy	61874
Hans Family Dental	Burwash Ave	Savoy	61874
Karen Aprill Mental Health	Regency Dr E	Savoy	61874
Kurt Hegeman Pro Counseling	Dunlap Ct	Savoy	61874
Massey Family Denistry Pc	Woodfield Dr	Savoy	61874
Montessori School	Regency Dr E	Savoy	61874
Prairie Wind Speech Thrpy Inc	N Dunlap Ave	Savoy	61874
Reflections Memory Care	Airport Rd	Savoy	61874
Regional Planning Commission	W Tomaras Ave	Savoy	61874
Schwalbe Family Dentistry	Woodfield Dr	Savoy	61874
Windsor of Savoy	Burwash Ave	Savoy	61874

Name	Location	City	Zip
Branson Chiropractic	N Main	St Joseph	61873
Champion Fitness Physical	N Main St	St Joseph	61873
Elite Child Care & Learning	N Main St	St Joseph	61873
Illini Christian Ministries	N Main St	St Joseph	61873
Jmp Counseling & Tutoring	N Main St	St Joseph	61873
King Orthodontics	E Lincoln St	St Joseph	61873
New Horizon Child Devmnt Ctr	Willowdale Dr	St Joseph	61873
Prince of Peace Cmnty Early	E Douglas St	St Joseph	61873
Safe Retirement Systems	Magnolia Dr	St Joseph	61873
Aspen Creek Management	S Bourne St	Tolono	61880
Central Homecare	County Road 1500 E	Tolono	61880
Countryview Home	S Bourne St	Tolono	61880
Hand-in-hand Daycare Preschool	E Vine St	Tolono	61880
Wheeler Consulting	County Road 1400 E	Tolono	61880
A Quality Senior Home Care		Urbana	61802
Adult Day Svc of Champaign	Art Bartell Rd	Urbana	61802
Air Methods Corp	W Park St	Urbana	61801
Alpine Pediatrics P C	W 930 N	Urbana	61802
Alverno Provena Hospital Lab	W Park St	Urbana	61801
Amber Glen Alzheimer's Special	E Amber Ln	Urbana	61802
Bebe's Tender Loving Care	E High St	Urbana	61802
Bradley Street Day Care Ctr	E Florida Ave	Urbana	61801
C U Pediatric Dentists	E Colorado Ave	Urbana	61801
Cable	W Park St	Urbana	61801
Cal Clinic Assn	W University Ave	Urbana	61801
Campus Cooperative Preschool	W Green St	Urbana	61801
Cardiovascular Surgery	W University Ave	Urbana	61801
Caring Place	W Park St	Urbana	61801
Carl Hospital Foundation Inc	W Park St	Urbana	61801
Carle	E Windsor Rd	Urbana	61802
Carle	W Park St	Urbana	61801

APPENDIX C: MAJOR TRIP GENERATORS

Name	Location	City	Zip
Carle	W University Ave	Urbana	61801
Carle Administration	W Park St	Urbana	61801
Carle Cancer Ctr	W University Ave	Urbana	61801
Carle Clinic	W University Ave	Urbana	61801
Carle Clinic Assn	W Anthony Dr	Urbana	61802
Carle Clinic Assn	W Killarney St	Urbana	61801
Carle Clinic Occupational	W Anthony Dr	Urbana	61802
Carle Clinic-champaign		Urbana	61801
Carle Clinic-gastroenterology	W Park St	Urbana	61801
Carle Digestive Health	W Park St	Urbana	61801
Carle Foundation Hosp Axlry	E Windsor Rd	Urbana	61802
Carle Foundation Hospital	W Park St	Urbana	61801
Carle Foundation Hospital-hr	W Park St	Urbana	61801
Carle Health Care	W Park St	Urbana	61801
Carle Heart & Vascular Inst	W Park St	Urbana	61801
Carle Heart Ctr	W University Ave	Urbana	61801
Carle North Annex	W Anthony Dr	Urbana	61802
Carle North Annex Occupational	W Anthony Dr	Urbana	61802
Carle Oral & Maxillofacial Srg	W Park St	Urbana	61801
Carle Physician Group	W Park St	Urbana	61801
Carle Radiology	W University Ave	Urbana	61801
Carle Reproductive Medicine	E Windsor Rd	Urbana	61802
Carle Therapy Svc	W Anthony Dr	Urbana	61802
Carle Therapy Svc	W Park St	Urbana	61801
Carle Wound Healing & Limb	W Park St	Urbana	61801
Champaign County Casa	Lincoln Sq	Urbana	61801
Champaign Urbana Dialysis Ctr	W Park St	Urbana	61801
Change Is a Choice P a T S	S Broadway Ave	Urbana	61801
Child Care Resource Svc	S Goodwin Ave	Urbana	61801
Children's Center	S Race St	Urbana	61801
Children's Circle Day Care	W Beslin St	Urbana	61801

Name	Location	City	Zip
Christian Counseling Svc	N Lincoln Ave	Urbana	61801
Christie Clinic	W Park St	Urbana	61801
Christie Clinic Urbana	E Windsor Rd	Urbana	61802
Christie in Urbana	E Windsor Rd	Urbana	61802
Clark-lindsey Village		Urbana	61801
Cognition Works Inc	W Springfield Ave	Urbana	61801
Community Blood Svc of Il	W University Ave	Urbana	61801
Cooperative Nursery School	W Green St	Urbana	61801
Crisis Nursery of Champaign	W Hill St	Urbana	61801
C-u Special Recreation	Lincoln Sq	Urbana	61801
Cumberland Associates	N Maple St	Urbana	61802
Cunningham Children's Home	N Cunningham Ave	Urbana	61802
Cunningham Children's Home Boy		Urbana	61801
Del Owens	Eureka St	Urbana	61801
Department of Journalism	S Wright St	Urbana	61801
Dolgin Consulting	E Florida Ave	Urbana	61801
East Central Illinois Refugee	S Birch St	Urbana	61801
Eastern Illinois Foodbank	N Shore Dr	Urbana	61802
Eileen M Mathy Lcsw	W Green St	Urbana	61801
Employee Assistance Program	W University Ave	Urbana	61801
Energy Healing Systems	Lincoln Sq	Urbana	61801
Evolve Counseling Svc	Rainbow Vw	Urbana	61802
Family Medicine On Windsor	E Windsor Rd	Urbana	61802
Food Science & Human Nutrition	S Goodwin Ave	Urbana	61801
Fresenius Medical Care	W University Ave	Urbana	61801
General Surgery	W University Ave	Urbana	61801
Green Street Counseling Ctr	Lincoln Sq	Urbana	61801
Greg Lambeth Lp		Urbana	61801
Happi House Learning Ctr	E Mumford Dr	Urbana	61802
Head Start	E Washington St	Urbana	61802
Health Alliance	S Vine St	Urbana	61801

APPENDIX C: MAJOR TRIP GENERATORS

Name	Location	City	Zip
Health Alliance Med Plans Inc	S Vine St	Urbana	61801
Homestead Corp of Cu	W Griggs St	Urbana	61801
Illinois 4-h Foundation	S Maryland Dr	Urbana	61801
Infant-parent Institute	E Concord Rd	Urbana	61802
Kirk W Noraian Pc	Philo Rd	Urbana	61802
Leone Chiropractic Clinic	N Cunningham Ave	Urbana	61802
Little Hearts & Hands Day Care	S Myra Ridge Dr	Urbana	61802
March of Dimes	Philo Rd	Urbana	61802
Mckinley Health Ctr	S Lincoln Ave	Urbana	61801
Meadowbrook	W Windsor Rd	Urbana	61802
Mental Health Ctr-champaign	Carroll Ave	Urbana	61802
Mills Breast Cancer Institute	W University Ave	Urbana	61801
Nanas Home Daycare	E Florida Ave	Urbana	61801
Orchard Co-op Nursery School	W George Huff Dr	Urbana	61801
Otherside Behavior Health Care	Philo Rd	Urbana	61802
P a T S Prevention & Treatment	S Broadway Ave	Urbana	61801
Paunicka Chiropractor Clinic	N Broadway Ave	Urbana	61801
Personal Performance Training	N Lincoln Ave	Urbana	61801
Prairie Winds of Urbana	S Prairie Winds Dr	Urbana	61802
Precious Nurses Healthcare	W University Ave	Urbana	61801
Presence Covenant Behavioral	W Park St	Urbana	61801
Presence Covenant Imaging	W Park St	Urbana	61801
Presence Covenant Medical Ctr	W Park St	Urbana	61801
Presence Covenant Outpatient	W Park St	Urbana	61801
Presence Covenant Pulmonary	W Park St	Urbana	61801
Presence Covenant Womens Ctr	W Park St	Urbana	61801
Presence Health Corp	W Park St	Urbana	61801
Presence Health Heart Care	W Park St	Urbana	61801
Presence Medical Group	W Park St	Urbana	61801
Professional Ambulance Svc	W Park St	Urbana	61801
Rape Advocacy Counseling & Edu	S Broadway Ave	Urbana	61801

Name	Location	City	Zip
Rape Advocacy Counseling & Edu	Lincoln Sq	Urbana	61801
Rape Crisis Svc Hotline	S Broadway Ave	Urbana	61801
Rodney Kingston E Dr	Grange Dr	Urbana	61801
Shemauger Emergency Phys Llc	W Park St	Urbana	61801
St Mary's L Aboratories	W Park St	Urbana	61801
Sunnycrest Dental Clinic	E Colorado Ave	Urbana	61801
Two Spirit Counseling	County Road 1850 N	Urbana	61802
University of Illinois	S Lincoln Ave	Urbana	61801
University-illinois Natl Ctr	W Clark St	Urbana	61801
Urbana Acupuncture Llc	S Broadway Ave	Urbana	61801
Urbana Head Start/early Head	S Webber St	Urbana	61802
Urbana School Health Ctr	S Race St	Urbana	61801
Vip Advantage	W University Ave	Urbana	61801
We Care 24 Hours in Home Care	Easy St	Urbana	61802
Wee Disciples Preschool	E Florida Ave	Urbana	61801
West Main Dental	W Main St	Urbana	61801
Wonderland Allison's	Cureton Dr	Urbana	61801
Zarbuck Chiropractic Clinic	W Springfield Ave	Urbana	61801

Table C-3 Champaign County, Public Service Trip Generators

Name	Location	City	Zip
Bondville Village Fire Dept		Bondville	61815
Bondville Village Town Hall	S Walnut St	Bondville	61815
Broadlands Fire Dept	S Lincoln St	Broadlands	61816
Abcomm	Round Barn Rd	Champaign	61821
Aero Concepts Inc	Coppertree Rd	Champaign	61822
Beattie Ellen M	N Chestnut St	Champaign	61820
Central Management Svc	S 1st St	Champaign	61820
Champaign Assessor	Kearns Dr	Champaign	61822
Champaign Building Safety Div	S Randolph St	Champaign	61820
Champaign City Clerk	N Neil St	Champaign	61820
Champaign City Emergency Svc	N Neil St	Champaign	61820
Champaign City Engineering	Edgebrook Dr	Champaign	61820
Champaign City Finance Dept	N Neil St	Champaign	61820
Champaign City Legal Dept	N Neil St	Champaign	61820
Champaign City Manager	N Neil St	Champaign	61820
Champaign City Mayor's Office	E University Ave	Champaign	61820
Champaign City Operations		Champaign	61820
Champaign City Planning	N Neil St	Champaign	61820
Champaign City Police Dept	E University Ave	Champaign	61820
Champaign Cnty Consortium Jpta	N Mattis Ave	Champaign	61821
Champaign County	N Country Fair Dr	Champaign	61821
Champaign County Children's	W Kenyon Rd	Champaign	61820
Champaign County Headstart	N Neil St	Champaign	61820
Champaign County Soil & Water	W Park Ct	Champaign	61821
Champaign County Veterans		Champaign	61820
Champaign Economic Dev Dept	N Neil St	Champaign	61820
Champaign Fire Dept	S Prospect Ave	Champaign	61820
Champaign Fire Dept	W Windsor Rd	Champaign	61822
Champaign Fire Dept	N Mattis Ave	Champaign	61821
Champaign Fire Dept	S Randolph St	Champaign	61820
Champaign Fire Dept	W John St	Champaign	61821

Name	Location	City	Zip
Champaign Fire Dept	W Bradley Ave	Champaign	61820
Champaign Highway Commissioner	Kearns Dr	Champaign	61822
Champaign Human Resources	Neil St	Champaign	61820
Champaign Information Tech	N Neil St	Champaign	61820
Champaign Liquor Commissioner	N Neil St	Champaign	61820
Champaign Mayor's Office	N Neil St	Champaign	61820
Champaign Municipal Bldg	N Neil St	Champaign	61820
Champaign Neighborhood Svc	N Neil St	Champaign	61820
Champaign Parking System-fines	Edgebrook Dr	Champaign	61820
Champaign Personnel Svc	N Neil St	Champaign	61820
Champaign Public Works Dept	Edgebrook Dr	Champaign	61820
Champaign Rural Twp Supervsr	Kearns Dr	Champaign	61822
Champaign Supervisor	Kearns Dr	Champaign	61822
Champaign Township	S Randolph St	Champaign	61820
Champaign Township Assessor	W Green St	Champaign	61820
Champaign Twp Supervisor	S Randolph St	Champaign	61820
Champaign Zoning	N Neil St	Champaign	61820
Champaign-urbana Public Health	W Kenyon Rd	Champaign	61820
Children & Family Svc	S 1st St	Champaign	61820
City Assessor	W Green St	Champaign	61820
Community Relations Office	N Neil St	Champaign	61820
Dept of Corrections-parole Div	S 1st St	Champaign	61820
Drivers License Bureau	Round Barn Rd	Champaign	61821
Eastern Prairie Fire Prtctn	Wilbur Ave	Champaign	61822
Environmental Protection Agcy	S 1st St	Champaign	61820
Federal Bureau-investigation	N Chestnut St	Champaign	61820
Geographic Information Office	E Peabody Dr	Champaign	61820
Geological Survey	E Peabody Dr	Champaign	61820
Guardianship & Advocacy	S 1st St	Champaign	61820
Highways Division	E Leverett Rd	Champaign	61822
Human Services Dept	N Country Fair Dr	Champaign	61821

APPENDIX C: MAJOR TRIP GENERATORS

Name	Location	City	Zip
Human Services Dept	N Walnut St	Champaign	61820
Illinois Dept Child & Family	S 1st St	Champaign	61820
Illinois Employment & Training	N Mattis Ave	Champaign	61821
Illinois State Military	E Park St	Champaign	61820
Illinois State Water Survey	Griffith Dr	Champaign	61820
Law Enforcement Dept	S 1st St	Champaign	61820
Leverett Champaign Maintenance	E Leverett Rd	Champaign	61822
Natural Resources Conservation	W Park Ct	Champaign	61821
Public Health Dept	S 1st St	Champaign	61820
Rehabilitation Services Dept	N Mattis Ave	Champaign	61821
Representative Rodney Davis	Fox Dr	Champaign	61820
Rim City	W Bradley Ave	Champaign	61820
Savoy Fire Dept		Champaign	61820
Savoy Public Works	W Church St	Champaign	61820
Specialized Care for Children	Devonshire Dr	Champaign	61820
Tommy House Tire		Champaign	61820
Transportation Illinois Dept	E Leverett Rd	Champaign	61822
Us Air Force Recruiting	W Town Center Blvd	Champaign	61822
Us Animal Plant Health Inspctn	S Neil St	Champaign	61820
Us Army Recruiting	W Town Center Blvd	Champaign	61822
Us Cooperative Extension Svc	N Country Fair Dr	Champaign	61821
Us Marine Corps Officer	E Green St	Champaign	61820
Us Marine Corps Recruiting	W Town Center Blvd	Champaign	61822
Us Navy Recruiting	W Town Center Blvd	Champaign	61822
Veterans Affairs Dept	S 1st St	Champaign	61820
Dewey Police Dept		Dewey	61840
Brown Township	S 3rd St	Fisher	61843
Condit Township Hall		Fisher	61843

Name	Location	City	Zip
East Bend Township Road Dist	County Road 3300 N	Fisher	61843
Fisher Fire Station	E Sangamon	Fisher	61843
Fisher Police Dept	School St	Fisher	61843
Fisher Village Esda	W Front St	Fisher	61843
Fisher Water Dept	W Front St	Fisher	61843
Sangamon River Forest Preserve	County Road 600 E	Fisher	61843
Compromise Township Office	E Center St	Gifford	61847
Gifford Police Dept	E Center St	Gifford	61847
Gifford Village Office	County Road 2300 E	Gifford	61847
Multiple Twp Assessor	E Center St	Gifford	61847
Homer Emergency Svc	W 4th St	Homer	61849
Homer Fire Protection District	N Main St	Homer	61849
Homer Lake Forest Preserve	Homer Lake Rd	Homer	61849
Homer Police Dept	E 2nd St	Homer	61849
Homer Village Hall	E 2nd St	Homer	61849
South Homer Township Building	S West St	Homer	61849
South Homer Twp Office	S Main St	Homer	61849
Village of Homer Public Water	W Crittenden St	Homer	61849
Colfax Township Office	County Road 300 E	Ivesdale	61851
Ivesdale Fire Protection Dist	3rd St	Ivesdale	61851
Longview Fire Dept	Grant St	Longview	61852
Longview Village Office	E Logan St	Longview	61852
Ludlow Fire Dept	S Chestnut St	Ludlow	60949
Ludlow Police Dept	E Thomas St	Ludlow	60949
Ludlow Twp Road Equipment Bldg	County Road 1300 E	Ludlow	60949
Ludlow Village Fire Dept	Po Box 208	Ludlow	60949
Ludlow Village Office	N Locust St	Ludlow	60949
Ludlow Water Dept	E Thomas St	Ludlow	60949
Champaign County Botanical	N Lombard	Mahomet	61853

APPENDIX C: MAJOR TRIP GENERATORS

Name	Location	City	Zip
Champaign County Forest	N Lombard St	Mahomet	61853
Cornbelt Fire Protection Dist	E Main St	Mahomet	61853
Forest Preserve District	N Lake of the Woods Rd	Mahomet	61853
Lake of the Woods	S Lake of the Woods Rd	Mahomet	61853
Mahomet Administrative Svc	E Main St	Mahomet	61853
Mahomet Building Inspector	S Vine St	Mahomet	61853
Mahomet Emergency Svc	W Oak St	Mahomet	61853
Mahomet Fire Dept	E Main St	Mahomet	61853
Mahomet Maintenance Building	S Center St	Mahomet	61853
Mahomet Parks & Recreation	S Elm	Mahomet	61853
Mahomet Police	E Oak St	Mahomet	61853
Mahomet Township Office	E Main St	Mahomet	61853
Mahomet Township Office	E Franklin St	Mahomet	61853
Mahomet Township Road District	County Road 0 E	Mahomet	61853
Mahomet Twp Assessor	N Division St	Mahomet	61853
Mahomet Waste Water Treatment	S Center St	Mahomet	61853
Mahomet Water Treatment Plant	S Vine St	Mahomet	61853
River Bend Forest Preserve	W Mid America Rd	Mahomet	61853
Village of Mahomet	E Main St	Mahomet	61853
Ogden Marshall	S East Ave	Ogden	61859
Ogden Township Shed	County Road 2500 E	Ogden	61859
Ogden Village Board	W Main St	Ogden	61859
Middle Fork River Preserve	County Road 2700 E	Penfield	61862
Pesotum Esda		Pesotum	61863
Pesotum Police Dept	Po Box 110	Pesotum	61863
Pesotum Village Clerk		Pesotum	61863
Pesotum Village Fire Dept	W Lincoln St	Pesotum	61863
State Police	Us Route 45 & Ih 57	Pesotum	61863

Name	Location	City	Zip
Philo Fire District Office		Philo	61864
Philo Township Road District	E Jefferson St	Philo	61864
Philo Village Office	W Washington St	Philo	61864
Village of Philo	E Washington St	Philo	61864
Drivers License Examination	S Murray Rd	Rantoul	61866
Forum Fitness Ctr	W Flessner Ave	Rantoul	61866
Illinois Migrant Council	N Garrard St	Rantoul	61866
Ludlow Twp General Assistance	E Sangamon Ave	Rantoul	61866
Multi Twp Dist Assessor		Rantoul	61866
Rantoul Accounting Dept	S Tanner St	Rantoul	61866
Rantoul Airport	Aviation Center Dr	Rantoul	61866
Rantoul City Admin	S Tanner St	Rantoul	61866
Rantoul Community Development	S Tanner St	Rantoul	61866
Rantoul Comptroller	S Tanner St	Rantoul	61866
Rantoul Development Ctr		Rantoul	61866
Rantoul Economic Development	S Century Blvd	Rantoul	61866
Rantoul Economic/aviation		Rantoul	61866
Rantoul Economic/aviation Dvlp	S Tanner St	Rantoul	61866
Rantoul Electric Plant	W Grove Ave	Rantoul	61866
Rantoul Esda	E Grove Ave	Rantoul	61866
Rantoul Fire Dept	E Grove Ave	Rantoul	61866
Rantoul Human Resource Dept	S Tanner St	Rantoul	61866
Rantoul Human Resources Drotr		Rantoul	61866
Rantoul Information Mgmt Dept	S Tanner St	Rantoul	61866
Rantoul Inspection Dept	S Tanner St	Rantoul	61866
Rantoul Light		Rantoul	61866
Rantoul Ludlow Twp Assessment	E Sangamon Ave	Rantoul	61866
Rantoul Mayor's Office	S Tanner St	Rantoul	61866
Rantoul Municipal Building	S Tanner St	Rantoul	61866
Rantoul Police Dept	E Grove Ave	Rantoul	61866
Rantoul Public Works Dept	W Grove Ave	Rantoul	61866

APPENDIX C: MAJOR TRIP GENERATORS

Name	Location	City	Zip
Rantoul Recreation Dept	W Flessner Ave	Rantoul	61866
Rantoul Rental Inspection		Rantoul	61866
Rantoul Sewer Plant	E Grove Ave	Rantoul	61866
Rantoul Street Dept	W Grove Ave	Rantoul	61866
Rantoul Township Office	N Garrard St	Rantoul	61866
Rantoul Utilities	S Tanner St	Rantoul	61866
Rantoul Village Animal Control	E Grove Ave	Rantoul	61866
Rantoul Village Gas Svc Dept	W Grove Ave	Rantoul	61866
Rantoul Village Investigation	E Grove Ave	Rantoul	61866
Rantoul Village Office	S Perimeter Rd	Rantoul	61866
Rantoul Village Police Dept	E Grove Ave	Rantoul	61866
Rantoul Wastewater Plant	E Grove Ave	Rantoul	61866
Rantoul Water Dept	E Grove Ave	Rantoul	61866
Rantoul Water Plant	W Belle Ave	Rantoul	61866
Village of Rantoul	W Grove St	Rantoul	61866
Village of Rantoul Devmnt	S Century Blvd	Rantoul	61866
Village of Rantoul Pub Works	Cook	Rantoul	61866
Youth Center	Country Club Ln	Rantoul	61866
Royal Community Building		Royal	61871
Sadorus Esda	N West St	Sadorus	61872
Sadorus Village Office	N West St	Sadorus	61872
Sadorus Village Office	E Market St	Sadorus	61872
Township Garage	County Road 600 E	Sadorus	61872
Savoy Village Fire Dept	W Tomaras Ave	Savoy	61874
Savoy Village Municipal Ctr	N Dunlap Ave	Savoy	61874
Us Faa	Airport Rd	Savoy	61874
Village of Savoy-sbdc	W Tomaras Ave	Savoy	61874
Scott Township Road District	S Main St	Seymour	61875
Seymour Village Fire Dept	S Main St	Seymour	61875
Sidney Disaster Agency	S David St	Sidney	61877
Sidney Emergency Svc Dept	David	Sidney	61877

Name	Location	City	Zip
Sidney Fire Dept	S David St	Sidney	61877
Sidney Township Hall		Sidney	61877
Sidney Twp Road District	S Eldorado St	Sidney	61877
Sidney Village Clerk	S David St	Sidney	61877
Sidney Village Community Bldg	S David St	Sidney	61877
Sidney Village Water Plant	Water Tower Pl	Sidney	61877
Sidney Village Water Plant	S Harrison	Sidney	61877
St Joseph Emergency Svc Agency	N 2nd St	St Joseph	61873
St Joseph Mayor	N Main St	St Joseph	61873
St Joseph Mayor Trustee Office	E Lincoln St	St Joseph	61873
St Joseph Medical Rescue	N 2nd St	St Joseph	61873
St Joseph Municipal Building	E Lincoln St	St Joseph	61873
St Joseph Stanton Fpd	W Warren St	St Joseph	61873
St Joseph Twp Garage	W Sherman	St Joseph	61873
Village Maintenance Building	N 1st St	St Joseph	61873
Rantoul Township Garage	County Road 2500 N	Thomasboro	61878
Rantoul Township Road District	County Road 2700 N	Thomasboro	61878
Thomasboro Community Bldg	N Commercial St	Thomasboro	61878
Thomasboro Fire Dept	N Phillips St	Thomasboro	61878
Thomasboro Village Hall	W Central Ave	Thomasboro	61878
Thomasboro Village Police Dept	W Main St	Thomasboro	61878
Crittenden Township	County Road 200 N	Tolono	61880
Tolono Township Road District	County Road 900 N	Tolono	61880
Tolono Village Civil Defense	E Main St	Tolono	61880
Tolono Village Fire Dept		Tolono	61880
Tolono Village Police Dept	W Strong St	Tolono	61880
Tolono Village Sewage Plant	W Strong St	Tolono	61880
Adult Diversion Program	E Main St	Urbana	61801
Attorney General	E Washington St	Urbana	61802
Carroll Fire Protection Dist	Brownfield Rd	Urbana	61802

APPENDIX C: MAJOR TRIP GENERATORS

Name	Location	City	Zip
Champaign Board of Review	E Washington St	Urbana	61802
Champaign City Animal Control	E Main St	Urbana	61802
Champaign Cnty Recorder Deeds	E Washington St	Urbana	61802
Champaign Cnty Support Enforce	E Washington St	Urbana	61802
Champaign Cnty Tax Redemptions		Urbana	61801
Champaign Cnty Victim Witness	E Main St	Urbana	61801
Champaign Cnty Voter Registrtn	E Washington St	Urbana	61802
Champaign Co Juvenile Probate	E Main St	Urbana	61801
Champaign County	Art Bartell Rd	Urbana	61802
Champaign County 6th Judicial	E Main St	Urbana	61801
Champaign County Access Inttv	E Washington St	Urbana	61802
Champaign County Admin	E Washington St	Urbana	61802
Champaign County Animal Cntrl	Art Bartell Rd	Urbana	61802
Champaign County Assessment	E Washington St	Urbana	61802
Champaign County Auditor	E Washington St	Urbana	61802
Champaign County Board	E Washington St	Urbana	61802
Champaign County Child Support	E Main St	Urbana	61801
Champaign County Circuit Court	E Main St	Urbana	61801
Champaign County Civil Div	E Washington St	Urbana	61802
Champaign County Clerk	E Washington St	Urbana	61802
Champaign County Coroner	N Broadway Ave	Urbana	61801
Champaign County Coroner	Art Bartell Rd	Urbana	61802
Champaign County Criminal	E Main St	Urbana	61801
Champaign County Emergency	E Main St	Urbana	61802
Champaign County Highway	E Main St	Urbana	61802
Champaign County Jail-prisoner	E Main St	Urbana	61801
Champaign County Juvenile Ctr	Art Bartell Rd	Urbana	61802
Champaign County Mental Health	E Washington St	Urbana	61802
Champaign County Nursing Home	Art Bartell Rd	Urbana	61802
Champaign County Passports	E Main St	Urbana	61801
Champaign County Plan & Zone	E Washington St	Urbana	61802

Name	Location	City	Zip
Champaign County Probation	E Main St	Urbana	61801
Champaign County Public Dfndr	E Main St	Urbana	61801
Champaign County Regl Planning	E Washington St	Urbana	61802
Champaign County Sheriffs Ofc	E Main St	Urbana	61801
Champaign County Small Claims	E Main St	Urbana	61801
Champaign County States Atty	E Main St	Urbana	61801
Champaign County Traffic	E Main St	Urbana	61801
Champaign County Treasurer	E Washington St	Urbana	61802
Champaign Metcad	E Main St	Urbana	61802
Champaign Traffic Div	E Main St	Urbana	61801
Children & Family Svc	S Race St	Urbana	61801
City of Urbana Comm Dev Svc	S Vine St	Urbana	61801
Community Development Div	S Vine St	Urbana	61801
County Court House	E Main St	Urbana	61801
Cunningham Assessor	W Green St	Urbana	61801
Cunningham Twp Supervisor	W Green St	Urbana	61801
Economic Development Manager	S Vine St	Urbana	61801
Edge-scott Fire Protection	N Smith Rd	Urbana	61802
Federal Public Defenders	S Vine St	Urbana	61802
Federal Public Defenders	W Main St	Urbana	61801
Finance Department	S Vine St	Urbana	61801
Highway Garage	E Main St	Urbana	61802
Honorable Arnold F Blockman	E Main St	Urbana	61801
Honorable Brian L Mc Pheters		Urbana	61801
Honorable Brian L Mc Pheters	E Main St	Urbana	61801
Honorable Chase M Leonhard	E Main St	Urbana	61801
Honorable Harold Baker	S Vine St	Urbana	61802
Honorable Harry E Clem	E Main St	Urbana	61801
Honorable Heidi N Ladd	E Main St	Urbana	61801
Honorable Holly Clemons	E Main St	Urbana	61801
Honorable Holly F Clemons	E Main St	Urbana	61801

APPENDIX C: MAJOR TRIP GENERATORS

Name	Location	City	Zip
Honorable Jeffery B Ford	E Main St	Urbana	61801
Honorable John Kennedy	E Main St	Urbana	61801
Honorable Michael Q Jones	E Main St	Urbana	61801
Honorable Richard P Klaus	E Main St	Urbana	61801
Honorable Richard P Klaus	E Main St	Urbana	61801
Honorable Robert J Steigmann	W Main St	Urbana	61801
Honorable Thomas J Difanis	E Main St	Urbana	61801
Human Relations Div	S Vine St	Urbana	61801
Illinois Va Dept	E University Ave	Urbana	61802
Illinois Veterans Affairs Dept	E University Ave	Urbana	61802
Landscape Recycling Ctr	E University Ave	Urbana	61802
National Guard	E University Ave	Urbana	61802
Personnel Division	S Vine St	Urbana	61801
Physical Plant Maintenance	E Washington St	Urbana	61802
State Universities Civil Svc	Philo Rd	Urbana	61802
U-cycle		Urbana	61801
University-Illinois Police	W Springfield Ave	Urbana	61801
Urbana Building Inspector	S Vine St	Urbana	61801
Urbana Building Safety Div	S Vine St	Urbana	61801
Urbana City Animal Control		Urbana	61801
Urbana City Clerk	S Vine St	Urbana	61801
Urbana City Manager	S Vine St	Urbana	61801
Urbana City Mayor	S Vine St	Urbana	61801
Urbana City Plumbing Inspector		Urbana	61801
Urbana City Police Dept	S Vine St	Urbana	61801
Urbana Community Development	S Vine St	Urbana	61801
Urbana Economic Devmnt Div	S Vine St	Urbana	61801
Urbana Fire Rescue Svc	S Vine St	Urbana	61801
Urbana Legal Div	S Vine St	Urbana	61801
Urbana Planning & Zoning	S Vine St	Urbana	61801
Urbana Police Dept	S Vine St	Urbana	61801

Name	Location	City	Zip
Urbana Township Assessor	E Perkins Rd	Urbana	61802
Urbana Township Road District	E Perkins Rd	Urbana	61802
Urbana Township Supervisor	E Perkins Rd	Urbana	61802
Us Agricultural Dept	S Goodwin Ave	Urbana	61801
Us Agricultural Research Svc	W Peabody Dr	Urbana	61801
Us Army Reserve Training Ctr	E Main St	Urbana	61802
Us Attorney	Research Rd	Urbana	61802
Us Attorney	S Vine St	Urbana	61802
Us Bankruptcy Clerk Office	S Vine St	Urbana	61802
Us Bankruptcy Court Clerk	S Vine St	Urbana	61802
Us Bankruptcy Judge	S Vine St	Urbana	61802
Us Court Judge	S Vine St	Urbana	61802
Us District Court Clerk	S Vine St	Urbana	61802
Us General Svc Administration	N Broadway Ave	Urbana	61801
Us Geological Survey	W University Ave	Urbana	61801
Us Justice Dept	S Vine St	Urbana	61802
Us Magistrate Judge	S Vine St	Urbana	61802
Us Marshals Svc		Urbana	61801
Us Midwestern Regional Climate		Urbana	61801
Us Probation	S Vine St	Urbana	61802
Usgs	W University Ave	Urbana	61801
Youth Detention Ctr Education	Art Bartell Rd	Urbana	61802
Zoning Administrator	S Vine St	Urbana	61801

Table C-4 Champaign County, Shopping Trip Generators

Name	Location	City	Zip
Absopure		Champaign	61820
Absopure Water Co	W Clark Rd	Champaign	61822
Aldi	W Interstate Dr	Champaign	61822
American Food Mart	N 4th St	Champaign	61820
Am-ko Oriental Foods & Gifts	E Springfield Ave	Champaign	61820
Annapoorna Store	S Neil St	Champaign	61820
Asas Southern Section Meats Sc	Po Box 7410	Champaign	61826
Bargain Bazaar Ltd	Round Barn Rd	Champaign	61821
Bergner's	N Neil St	Champaign	61820
Big Lots	W Springfield Ave	Champaign	61821
Blackline Supply	S 5th St	Champaign	61820
Bombay Market	W Bradley Ave	Champaign	61821
Butcher's Choice	Mercury Dr	Champaign	61822
Campus Mobile Solutions	E Green St	Champaign	61820
Champaign Discount	Bloomington Rd	Champaign	61820
Cheese & Crackers	W Kirby Ave	Champaign	61821
Circle K	E Green St	Champaign	61820
Circle K	N Neil St	Champaign	61820
Circle K	W Springfield Ave Rd	Champaign	61820
Circle K	S Neil St	Champaign	61820
Circle K	E University Ave	Champaign	61820
Circle K	Kearns Dr	Champaign	61822
Circle K	S Mattis Ave	Champaign	61821
Circle K	W Springfield Ave	Champaign	61821
Circle K	W John St	Champaign	61821
Circle K	N Mattis Ave	Champaign	61822
Circle K	N Prospect Ave	Champaign	61820
Citi Trends	N Prospect Ave	Champaign	61822
Cool Bliss Popped Bliss	E Springfield Ave	Champaign	61820
County Market	Glenn Park Dr	Champaign	61821
County Market	W Kirby Ave	Champaign	61821

Name	Location	City	Zip
County Market	W Kirby Ave	Champaign	61820
County Market	E Stoughton St	Champaign	61820
Dollar General	Bloomington Rd	Champaign	61820
Dollar General	W Springfield Ave	Champaign	61821
Dollar Tree	N Prospect Ave	Champaign	61822
Family Dollar Store	N Market St	Champaign	61820
Fannie May Fine Chocolates	S Neil St	Champaign	61820
Gordmans	N Market St	Champaign	61822
Green Onion Asian Market	S Neil St	Champaign	61820
Hammock House	Louisiana Ave	Champaign	61820
Home Town Pantry	E Green St	Champaign	61820
Hong Zhou Trade Group Co Ltd	E John St	Champaign	61820
House Tea		Champaign	61820
Idea Store	E Springfield Ave	Champaign	61820
Illini Meat	Halifax Dr	Champaign	61822
Jc Penney	N Neil St	Champaign	61820
Kirby Foods Inc	Fieldstone Rd	Champaign	61822
Kohl's	Convenience Center Rd	Champaign	61820
Lee's Oriental Foods	Cedar St	Champaign	61820
Mach 119	W Bloomington Rd	Champaign	61821
Macy's	N Neil St	Champaign	61820
Maligaya's Store Inc	W Springfield Ave	Champaign	61821
Maos Food Plus Inc	Oak Park Dr	Champaign	61822
Mattress Boss	N Prospect Ave	Champaign	61820
Meijer	N Prospect Ave	Champaign	61822
Meijer Gas	N Prospect Ave	Champaign	61822
Mirch Masala Groceries	E Green St	Champaign	61820
Murphy Usa	N Prospect Ave	Champaign	61822
Old Time Meat & Deli Shop	S Neil St	Champaign	61820
Orange Leaf Frozen Yogurt	E Green St	Champaign	61820
Phoenix J's Needful Things	N 1st St	Champaign	61820

APPENDIX C: MAJOR TRIP GENERATORS

Name	Location	City	Zip
Road Ranger	N Market St	Champaign	61822
Ruler Foods	W Town Center Blvd	Champaign	61822
Sam's Club	W Marketview Dr	Champaign	61822
Schnucks	N Mattis Ave	Champaign	61821
Sears	N Neil St	Champaign	61820
Supervalu	Apollo Dr	Champaign	61822
Target	N Prospect Ave	Champaign	61822
Teavana	N Neil St	Champaign	61820
Thorntons	S Mattis Ave	Champaign	61821
Tj Maxx	E Marketview Dr	Champaign	61820
University Food & Liquor Inc	W University Ave	Champaign	61820
Village Pantry	N Mattis Ave	Champaign	61821
Walmart Supercenter	N Prospect Ave	Champaign	61822
Walnut Street Tea Co	S Walnut St	Champaign	61820
Waters of America-champaign	W Clark Rd	Champaign	61822
White Dove Garden	W Hill St	Champaign	61820
World Harvest Intl & Gourmet	E University Ave	Champaign	61820
Ye Olde Donut Shoppe	E Pennsylvania Ave	Champaign	61820
Casey's General Store	E Division St	Fisher	61843
Dollar General	W Division St	Fisher	61843
Ingolds Grocery	S 3rd St	Fisher	61843
Melvin Heiser Trucking	County Road 400 E	Fisher	61843
Casey's General Store	County Road 3000 N	Gifford	61847
Casey's General Store	N Main St	Homer	61849
Fishes & Herbs	County Road 3500 N	Ludlow	60949
Apollomart	N Lombard St	Mahomet	61853
Casey's General Store	S Prairie View Rd	Mahomet	61853
Circle K	E Oak St	Mahomet	61853
Dollar General	S Prairie View Rd	Mahomet	61853
Iga Mahomet	Eastwood Dr	Mahomet	61853

Name	Location	City	Zip
Mahomet Iga Foodliner	Eastwood Dr	Mahomet	61853
Village Pantry	N Market St	Ogden	61859
Casey's General Store	N Lincoln St	Philo	61864
Casey's General Store	S Century Blvd	Rantoul	61866
Casey's General Store	N Century Blvd	Rantoul	61866
Circle K	S Murray Rd	Rantoul	61866
Circle K	S Murray Rd	Rantoul	61866
County Market	E Grove Ave	Rantoul	61866
Dollar General	E Sangamon Ave	Rantoul	61866
Dollar Tree	E Grove Ave	Rantoul	61866
Dollar Tree	Twin Lakes Dr	Rantoul	61866
Family Dollar Store	E Grove Ave	Rantoul	61866
Goodies & Etc	S Garrard St	Rantoul	61866
Hinckley Springs Water		Rantoul	61866
La Nichoacani	E Sangamon Ave	Rantoul	61866
Lanethodana	E Saganan St	Rantoul	61866
Vegas Place	E Grove Ave	Rantoul	61866
Walmart Supercenter	Broadmeadow Rd	Rantoul	61866
Circle K	N Dunlap Ave	Savoy	61874
Dollar Tree	Savoy Plaza Ln	Savoy	61874
Global Traders Group Llc	Paddock Dr W	Savoy	61874
Murphy Usa	S Dunlap Ave	Savoy	61874
Schnucks	Savoy Plaza Ln	Savoy	61874
Thorntons	Burwash Ave	Savoy	61874
Walmart Supercenter	S Dunlap Ave	Savoy	61874
Casey's General Store	W Main St	Sidney	61877
Casey's General Store	E Warren St	St Joseph	61873
St Joseph Iga	N Main St	St Joseph	61873
Casey's General Store	W Central Ave	Thomasboro	61878
Thomasboro Grocery	N Commercial St	Thomasboro	61878
Casey's General Store	N Long St	Tolono	61880
Casey's General Store	N Long St	Tolono	61880

APPENDIX C: MAJOR TRIP GENERATORS

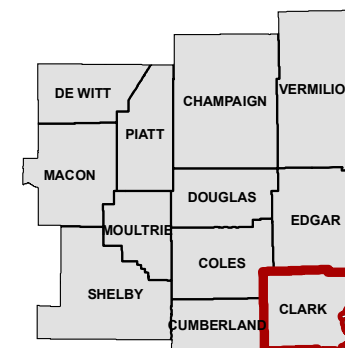
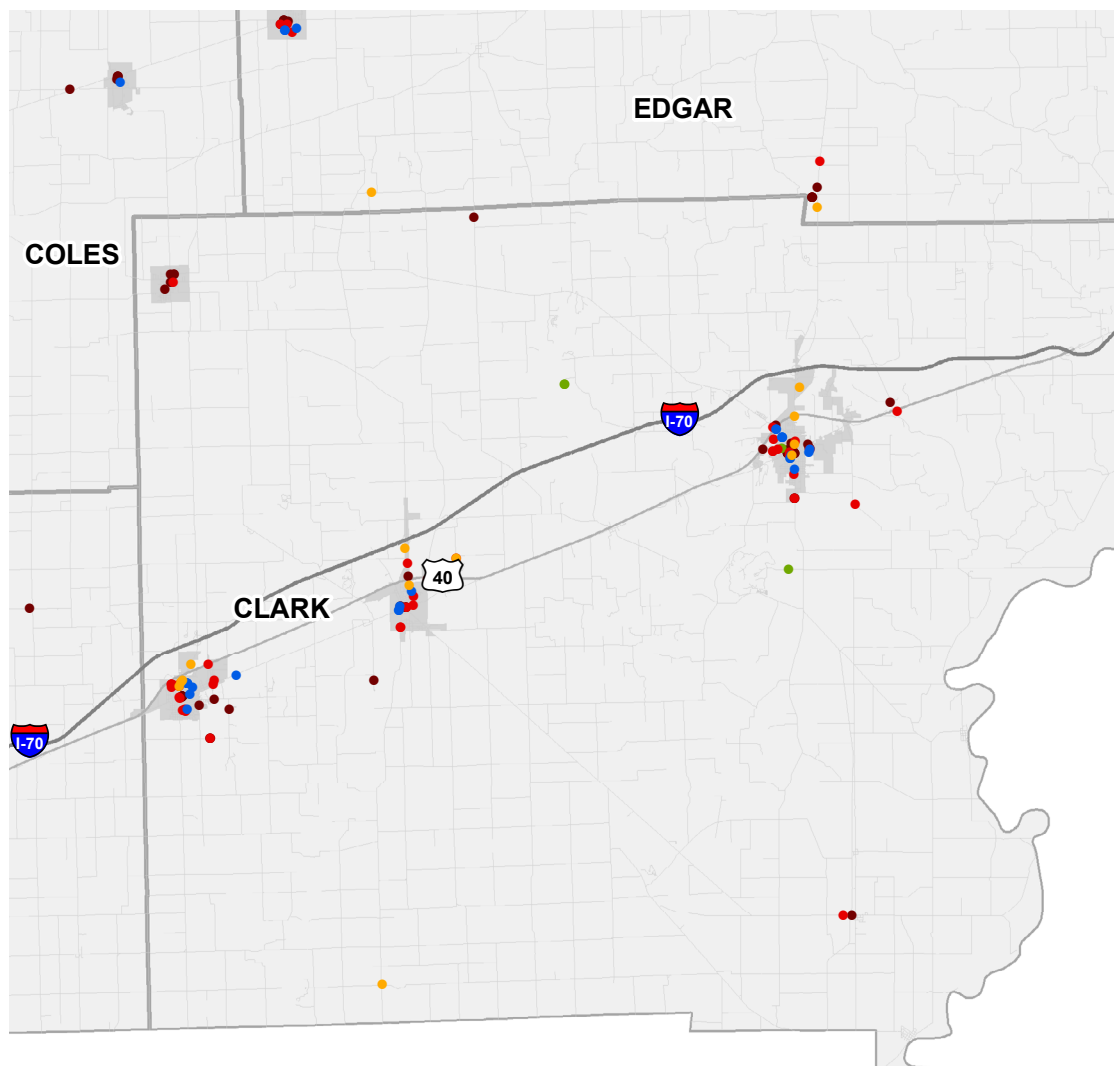
Name	Location	City	Zip
Darn Fresh Foods	N Watson St	Tolono	61880
Dollar General	N Long St	Tolono	61880
Aldi	E University Ave	Urbana	61802
Asian Supermarket	W Main St	Urbana	61801
Butcher	W Main St	Urbana	61801
Casey's General Store	E University Ave	Urbana	61802
Central Illinois Produce	S Glover Ave	Urbana	61802
Circle K	W Green St	Urbana	61801
Circle K	Philo Rd	Urbana	61802
Circle K	N Cunningham Ave	Urbana	61802
Circle K	N Cunningham Ave	Urbana	61802
Circle K	W University Ave	Urbana	61801
Circle K	N Lincoln Ave	Urbana	61801
Common Ground Food Co-op	S Broadway Ave	Urbana	61801
County Market	Philo Rd	Urbana	61802
Dollar General	N Cunningham Ave	Urbana	61802
Dollar Tree	E Colorado Ave	Urbana	61801
Family Dollar Store	Philo Rd	Urbana	61801
Flesor's Candy Kitchen	S Broadway Ave	Urbana	61801
Flying Machine Coffee	W Main St	Urbana	61801
Four Stop Food & Liquor	E University Ave	Urbana	61802
Hinckley Springs Water		Urbana	61801
Huaraches Store	E Washington St	Urbana	61801
Judy's Merchandise	N Cunningham Ave	Urbana	61802
Meijer	Philo Rd	Urbana	61802
Meijer Gas	Philo Rd	Urbana	61802
Meijer Gas	Philo Rd	Urbana	61802
Mexican Store Inc	N Cunningham Ave	Urbana	61802
Murphy Usa	S High Cross Rd	Urbana	61802
Ruler Foods	Philo Rd	Urbana	61802
Save-a-lot Food Stores	N Broadway Ave	Urbana	61801
Schnucks	N Vine St	Urbana	61802

Name	Location	City	Zip
Supervalu	N Lincoln Ave	Urbana	61802
Supervalu	N Lincoln Ave	Urbana	61802
Tienda Guatemala	N Race St	Urbana	61801
U M Inc	E Main St	Urbana	61802
Walmart Supercenter	S High Cross Rd	Urbana	61802

APPENDIX C: MAJOR TRIP GENERATORS

Table C-5 Champaign County, Specialty Trip Generators

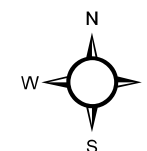
Name	Location	City	Zip
Bresnan Meeting Ctr	Kenwood Rd	Champaign	61821
Champaign County Hstrcl Msm	E University Ave	Champaign	61820
Champaign Millwork	Sangamon Dr	Champaign	61821
Champaign Operatons & Mntnc	W John St	Champaign	61821
Champaign Park Dist Kaufman Lk	W Springfield Ave	Champaign	61821
Champaign Park District	Sangamon Dr	Champaign	61821
Champaign Park District	Farber Dr	Champaign	61822
Champaign Park District	E Grove St	Champaign	61820
Champaign Park District	W Kirby Ave	Champaign	61821
Champaign Park District	N Mattis Ave	Champaign	61821
Champaign Park District	Kenwood Rd	Champaign	61821
Douglas Park	E Grove St	Champaign	61820
Kenay Art	N Neil St	Champaign	61820
Krannert Art Museum	E Peabody Dr	Champaign	61820
Orpheum Children's Science	N Neil St	Champaign	61820
Parkland Art Gallery	W Bradley Ave	Champaign	61821
Sousa Archives Ctr-amer Music	S 6th St	Champaign	61820
Staerkel Planetarium	W Bradley Ave	Champaign	61821
William M Staerkel Planetarium	W Bradley Ave	Champaign	61821
Salt Fork River Preserve		Homer	61849
Museum of the Grand Prairie	N Lombard	Mahomet	61853
Chanute Air Museum	Pacesetter Dr	Rantoul	61866
Tolono Park District	W Holden	Tolono	61880
Anita Purves Nature Ctr	N Broadway Ave	Urbana	61801
Lincoln Memorial Garden	N Coler Ave	Urbana	61801
Planning & Operations	E Kerr Ave	Urbana	61802
Spurlock Museum	S Gregory St	Urbana	61801
Urbana Indoor Aquatic Ctr	E Michigan Ave	Urbana	61801
Urbana Park Disrict	W Stoughton St	Urbana	61801
Urbana Park District	W University Ave	Urbana	61801



Legend

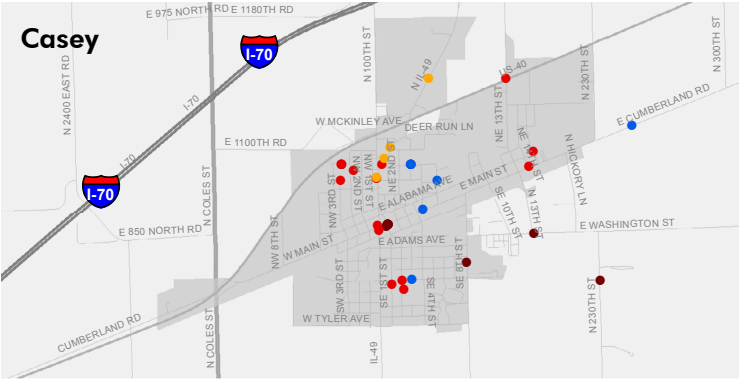
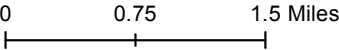

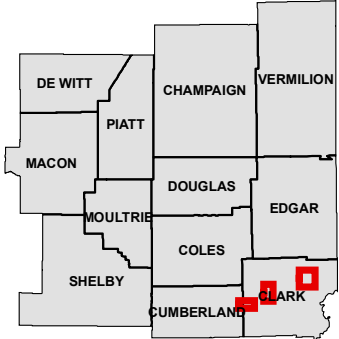
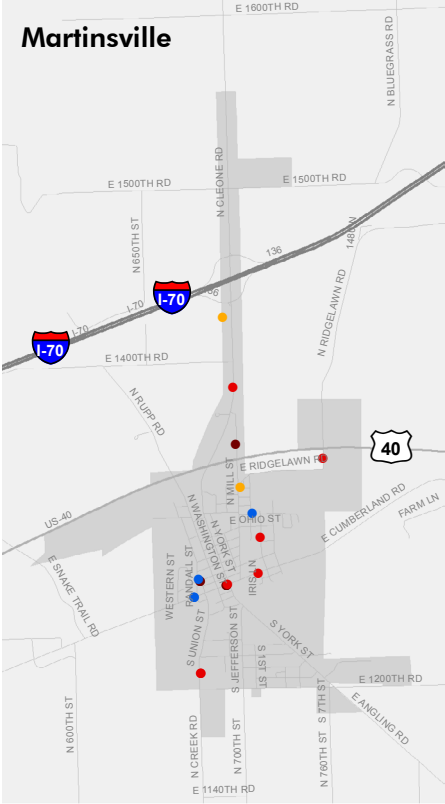
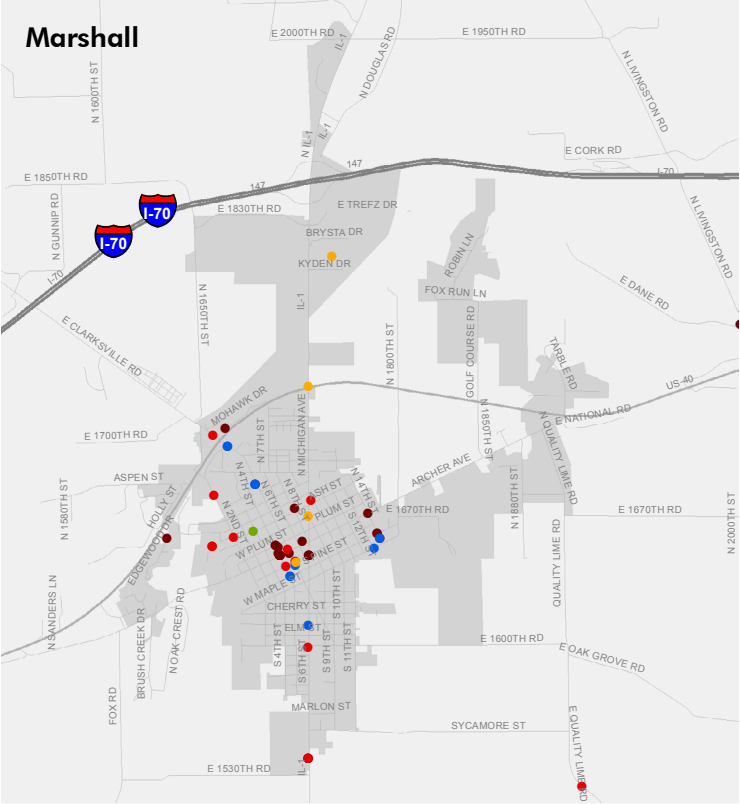
- Shopping
- Education
- Medical
- Specialty Services
- Public Service
- Interstates
- Highways
- Streets
- Incorporated Areas
- Region 8 Counties

0 1.5 3 4.5 6 Miles



Map C-107: Clark County

APPENDIX C: MAJOR TRIP GENERATORS



Map C-108: Clark County, Marshall-Martinsville-Casey

Table C-6 Clark County, Education Trip Generators

Name	Location	City	Zip
Casey Elementary Schools	E Main St	Casey	62420
Casey Elementary Schools	E Monroe Ave	Casey	62420
Casey Westfield Comm Unit Schl	E Edgar Ave	Casey	62420
Casey-westfield Community Unit	Cumberland Rd	Casey	62420
Casey-westfield School Dist	E Edgar Ave	Casey	62420
Casey-westfield School Supt	E Delaware Ave	Casey	62420
Casey-westfield Sr High School	E Edgar Ave	Casey	62420
Junior High School-roosevelt	E Edgar Ave	Casey	62420
Eiase Project Help	S 14th St	Marshall	62441
Lakeland College	S 6th St	Marshall	62441
Marshall Community Sch Dist C2	N 6th St	Marshall	62441
Marshall Cu School District 2c	Pine St	Marshall	62441
Marshall High School	N 6th St	Marshall	62441
Marshall Junior High School	N 6th St	Marshall	62441
Marshall Project Help	Maple St	Marshall	62441
Marshall Schools Mntnc Dept	N 6th St	Marshall	62441
North Elementary School	N 6th St	Marshall	62441
South Side Elementary School	S 6th St	Marshall	62441
Superintendents Office	Pine St	Marshall	62441
Martinsville Elementary School	E Kendall St	Martinsville	62442
Martinsville High School	W Cumberland St	Martinsville	62442
Martinsville School Dist 3c	W Cumberland St	Martinsville	62442
Martinsville Unit Supt Ofc	W Vine St	Martinsville	62442

Table C-7 Clark County, Medical Trip Generators

Name	Location	City	Zip
Butcher's Chiropractic	N Central Ave	Casey	62420
Casey Clinic		Casey	62420
Casey Family Dental	E Main St	Casey	62420
Casey Family Medical Ctr	N Central Ave	Casey	62420
Casey Healthcare Ctr	Ne 15th St	Casey	62420
Champion Fitness	E Route 40	Casey	62420
Children's Counseling Cnncn	N Route 49	Casey	62420
Clark County Ambulance Svc	W Edgar Ave	Casey	62420
Erba Casey Head Start	E Monroe Ave	Casey	62420
Heartland Nursing Ctr	Nw 3rd St	Casey	62420
Judy's Daycare	Se 2nd St	Casey	62420
Lincolnlnd Hospice	Nw 3rd St	Casey	62420
Sarah Bush Lincoln Health Ctr	Nw 3rd St	Casey	62420
Sbl Casey Clinic	Nw 3rd St	Casey	62420
Senior Center	S Central Ave	Casey	62420
Simple Blessings	E Monroe Ave	Casey	62420
Blackshire-hiett Marriage	N Livingston Rd	Marshall	62441
Burnsides Nursing Home	N 2nd St	Marshall	62441
Cork Medical Ctr	N 2nd St	Marshall	62441
Harlan Hall	Locust St	Marshall	62441
Human Resources Ctr	S 6th St	Marshall	62441
King Chiropractic Clinic	Locust St	Marshall	62441
Life Center Cumberland Clark	N State Highway 1	Marshall	62441
Marshall Ambulance Svc	Ash St	Marshall	62441
Marshall Dentistry Pro	N 2nd St	Marshall	62441
Marshall First Step Academy	N 6th St	Marshall	62441
Marshall Physical Therapy	N 2nd St	Marshall	62441
Project Help	S 14th St	Marshall	62441
Small World Day Care Ctr	Clarksville Rd	Marshall	62441
Villas of Holly Brook	N Quality Lime Rd	Marshall	62441
Ambulance Service Clark County	E Cumberland St	Martinsville	62442

APPENDIX C: MAJOR TRIP GENERATORS

Name	Location	City	Zip
Caring Hands Day Care	N Elm St	Martinsville	62442
Clark County Family Medicine	E Ridgelawn Rd	Martinsville	62442
Clark County-health Dept	N York St	Martinsville	62442
Embarras River Basin Agency	W Cumberland St	Martinsville	62442
Martinsville Pharmacy Shoppe	N Ridgelawn Rd	Martinsville	62442
Small Business Day Care	S Union St	Martinsville	62442
Strange	S Union St	Martinsville	62442
Wernz Chiropractic	W Union St	West Union	62477
Clark County Ambulance Svc	S Franklin St	Westfield	62474

Table C-8 Clark County, Public Service Trip Generators

Name	Location	City	Zip
Casey City Civil Defense	E Main St	Casey	62420
Casey City Clerk	E Main St	Casey	62420
Casey City Collector	E Main St	Casey	62420
Casey City Treasurer	E Main St	Casey	62420
Casey Fire Dept	N 230th St	Casey	62420
Casey Fire Dept	Se 1st St	Casey	62420
Casey Police Dept	E Main St	Casey	62420
Casey Street Supt	E Main St	Casey	62420
Casey Twp Road Commissioner	Rr 2	Casey	62420
Casey Utilities Supt	E Main St	Casey	62420
City of Casey	E Washington Rd	Casey	62420
Johnson Twp Fire		Casey	62420
Utility Building	Se 8th St	Casey	62420
911 Business	N 5th St	Marshall	62441
City of Marshall	N 8th St	Marshall	62441
City of Marshall Utility Dept	S Michigan Ave	Marshall	62441
City-marshall-superintendent	S Michigan Ave	Marshall	62441
Clark County Circuit Clerk	Archer Ave	Marshall	62441
Clark County Circuit Judge	Archer Ave	Marshall	62441
Clark County Clerk	Archer Ave	Marshall	62441
Clark County Office	Plum St	Marshall	62441
Clark County Probation Office	Archer Ave	Marshall	62441
Clark County Sheriff	Plum St	Marshall	62441
Clark County Sheriff	N 5th St	Marshall	62441
Clark County Supervisor-assmnt	Archer Ave	Marshall	62441
Clark County Supt of Highways	N State Highway 1	Marshall	62441
Clark County Treasurer	Archer Ave	Marshall	62441
Marshall Fire Dept	Archer Ave	Marshall	62441
Marshall Mechanic Shop	14th & Pne	Marshall	62441
Marshall Police Dept	S Michigan Ave	Marshall	62441
Marshall Power Plant	14th & Pne	Marshall	62441
Marshall Storage Garage	Archer Ave	Marshall	62441

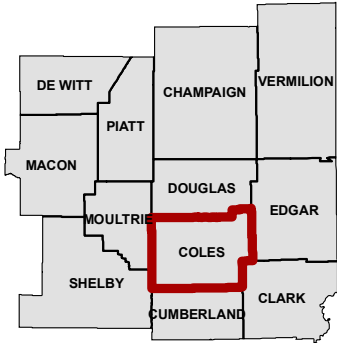
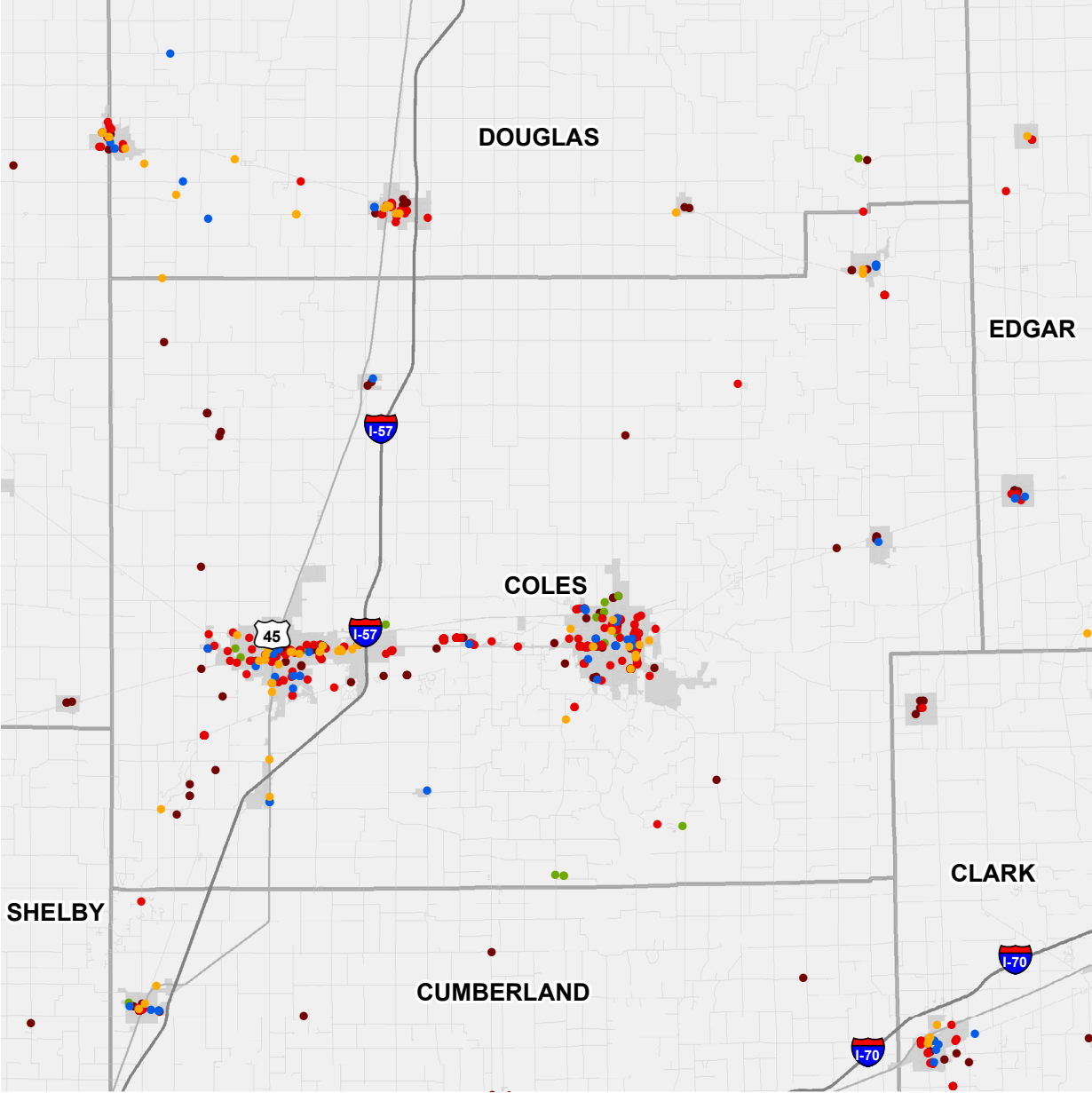
Table C-9 Clark County, Shopping Trip Generators

Name	Location	City	Zip
Marshall Twp Office	Archer Ave	Marshall	62441
Marshall Twp Road District	Mohawk Dr	Marshall	62441
Marshall Utilities Dept	S Michigan Ave	Marshall	62441
State Attorney	Archer Ave	Marshall	62441
Transportation Department	Edgewood Dr	Marshall	62441
Us Cooperative Extension Svc	N State Highway 1	Marshall	62441
Wabash Twp Office	N Livingston Rd	Marshall	62441
Casey City Pump Station	N 600th St	Martinsville	62442
City Hall	W Cumberland St	Martinsville	62442
Cumberland County Housing Auth		Martinsville	62442
Martinsville City Hall	W Cumberland St	Martinsville	62442
Martinsville Fire Dept	N Union St	Martinsville	62442
Martinsville Fire Protection	N Union St	Martinsville	62442
Martinsville Police Dept	W Cumberland St	Martinsville	62442
Us Agricultural Dept	Rr 6	Paris	61944
West Union Community Fire	W Union St	West Union	62477
Village of Westfield-vlg Ofc	N Washington St	Westfield	62474
Westfield Fire Dept	W State St	Westfield	62474
Westfield Police Dept	W Mulberry St	Westfield	62474
Westfield Township	E North St	Westfield	62474
Westfield Twp Office	E Maple St	Westfield	62474

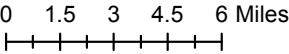
Name	Location	City	Zip
Casey's General Store	N Route 49	Casey	62420
Circle K	N Central Ave	Casey	62420
Dollar General	N Route 49	Casey	62420
Iga Foodliner	N Route 49	Casey	62420
Casey's General Store	N Michigan Ave	Marshall	62441
Dollar General	Locust St	Marshall	62441
Marshall Iga	N Michigan Ave	Marshall	62441
Walmart Supercenter	Kyden Dr	Marshall	62441
Jac Stores Inc	E Ridgelawn Rd	Martinsville	62442
L & M	E Black St	Martinsville	62442
Moonshine Store	E 300th Rd	Martinsville	62442
Travelmart	N York St	Martinsville	62442

Table C-10 Clark County, Specialty Trip Generators

Name	Location	City	Zip
Clark County Museum	N 4th St	Marshall	62441
Clark County Park District	N Park Entrance Rd	Marshall	62441
Lincoln Trail State Park	E 1350th Rd	Marshall	62441
Millcreek Park	N Park Entrance Rd	Marshall	62441

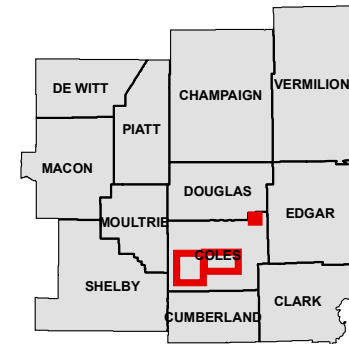
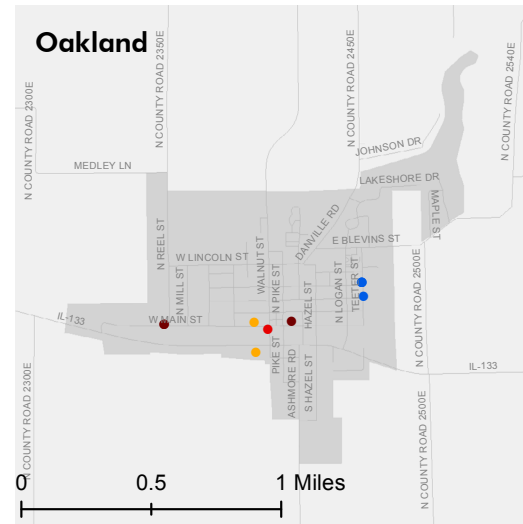
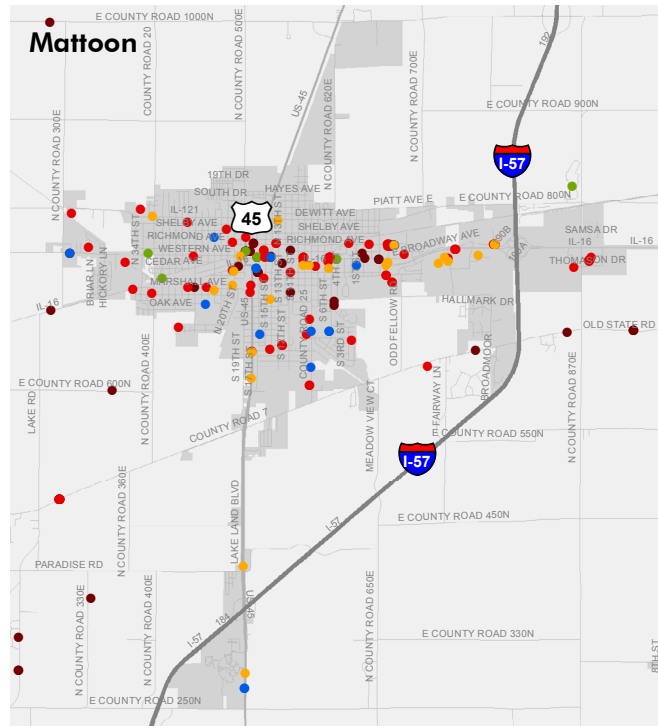


- Legend
- Shopping
 - Education
 - Medical
 - Specialty Services
 - Public Service
 - Interstates
 - Highways
 - Streets
 - Incorporated Areas
 - Region 8 Counties








Map C-109: Coles County

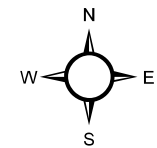
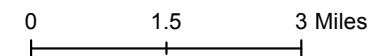
APPENDIX C: MAJOR TRIP GENERATORS



Legend

- Shopping
- Education
- Medical
- Specialty Services
- Public Service

-  Interstates
 Highways
 Streets
 Incorporated Areas
 Region 8 Counties



Map C-110: Coles County, Mattoon-Charleston-Oakland

APPENDIX C: MAJOR TRIP GENERATORS

Table C-11 Coles County, Education Trip Generators

Name	Location	City	Zip
Ashmore Elementary School	S Ohio St	Ashmore	61912
Business & Technology Inst	Lincoln Ave	Charleston	61920
Carl Sandburg Elementary Schl	Reynolds Dr	Charleston	61920
Charleston Christian Academy	University Dr	Charleston	61920
Charleston High School	Lincoln Ave	Charleston	61920
Charleston Middle School	Smith Dr	Charleston	61920
Charleston School District	W Polk Ave	Charleston	61920
Communication Studies	Lincoln Ave	Charleston	61920
Cornerstone Christian Academy	Castle Dr	Charleston	61920
Eastern Illinois University	Lincoln Ave	Charleston	61920
Eiu English Dept	Lincoln Ave	Charleston	61920
Jefferson Elementary School	Jefferson Ave	Charleston	61920
Lakeview College of Nursing	W Lincoln Ave	Charleston	61920
Mark Twain Elementary School	13th St	Charleston	61920
Project Help	Park Dr	Charleston	61920
University of Illinois Ext	Monroe Ave	Charleston	61920
University of Illinois Ext	Windsor Rd	Charleston	61920
Eastern Illinois Area Special	Adams St	Humboldt	61931
Bridges Alternative Program	3rd St	Lerna	62440
Arland D Williams Elementary	S 9th St	Mattoon	61938
Diagnostic & Dev Ctr/franklin	S 6th St	Mattoon	61938
Head Start School	S 6th St	Mattoon	61938
Il Eastern Community Clg-local	Lake Land Blvd	Mattoon	61938
Illinois Employment & Training	N 15th St	Mattoon	61938
Lake Land College	Lake Land Blvd	Mattoon	61938
Lake Land College	Richmond Ave E	Mattoon	61938
Mattoon Area Adult Education	Richmond Ave E	Mattoon	61938
Mattoon Board of Education	Charleston Ave	Mattoon	61938
Mattoon Community Unit Schl	Richmond Ave E	Mattoon	61938
Mattoon Community Unit School	S 17th St	Mattoon	61938
Mattoon High School	Walnut Ave	Mattoon	61938
Mattoon Middle School	S 9th St	Mattoon	61938

Name	Location	City	Zip
Mattoon School Superintendent	Charleston Ave	Mattoon	61938
Neil Armstrong School	Champaign Ave	Mattoon	61938
Riddle Elementary School	Western Ave	Mattoon	61938
St John's Lutheran School	Charleston Ave	Mattoon	61938
Lake Crest Elementary School	Teeter St	Oakland	61943
Oakland Comm Unit Sch Dist 5	Teeter St	Oakland	61943
Oakland Community Usd	Teeter St	Oakland	61943
Oakland High School	Teeter St	Oakland	61943

Table C-12 Coles County, Medical Trip Generators

Name	Location	City	Zip
A William G Schubert Ltd	Reynolds Dr	Charleston	61920
Addus Health Care	18th St	Charleston	61920
Addus Healthcare Inc	18th St	Charleston	61920
Advanced Ophthalmology	Reynolds Dr	Charleston	61920
Allergy Oasis	W Lincoln Ave	Charleston	61920
Alpha Care	W Lincoln Ave	Charleston	61920
Alpha-care Health Pro	W Lincoln Ave	Charleston	61920
American Red Cross	18th St	Charleston	61920
Andy Hogan Ma Lcpc	Lincoln Highway Rd	Charleston	61920
Area 9 Special Olympics	Jackson Ave	Charleston	61920
Aurora Health Care Inc	Madison Ave	Charleston	61920
Autizm Program At Charleston	Development Dr	Charleston	61920
Back To Health	W Lincoln Ave	Charleston	61920
Bella Family Health & Wellness	Deerpath	Charleston	61920
Big Brothers Big Sisters	18th St	Charleston	61920
Blumenthal Center	17th St	Charleston	61920
Brookstone Estates Chaeleston	Lincoln Highway Rd	Charleston	61920
Care Alot Day Care	Harrison Ave	Charleston	61920
Carle	Park Dr	Charleston	61920
Carle Foundation Physician Svc	Lincoln Ave	Charleston	61920
Cead Council	Division St	Charleston	61920
Central II Autism Therapeutic	Deerpath Rd	Charleston	61920
Central Illinois Vision Assoc	W Lincoln Ave	Charleston	61920
Charleston Ambulance Svc	Jackson Ave	Charleston	61920
Charleston Area Church's Food	W State St	Charleston	61920
Charleston Civic Assoc	Madison Ave	Charleston	61920
Charleston Clinic East	Lincoln Ave	Charleston	61920
Charleston Community Day Care	4th St	Charleston	61920
Charleston Family Dental	18th St	Charleston	61920
Charleston Family Practice		Charleston	61920
Charleston Family Practice	W Buchanan Ave	Charleston	61920
Charleston Primary Care Inc	W Lincoln Ave	Charleston	61920

Name	Location	City	Zip
Charleston Rehab & Healthcare	18th St	Charleston	61920
Child Care Resource & Referral	Charleston St	Charleston	61920
Children Advocacy Ctr-e Cntrl	6th St	Charleston	61920
Chladny Orthodontics	18th St	Charleston	61920
Coalition Against Domestic	6th St	Charleston	61920
Coalition for People in Need	W State St	Charleston	61920
Coles County Council On Aging	E County Road 800n	Charleston	61920
Coles County Family Planning	18th St	Charleston	61920
Combs Chiropractic	W Polk Ave	Charleston	61920
Compass Counseling	S Meridian St	Charleston	61920
Counseling Connection	W Lincoln Ave	Charleston	61920
County Government	E County Road 800n	Charleston	61920
County Government	W State St	Charleston	61920
Ctfdt	7th St	Charleston	61920
Cumberland Associates-senior	18th St	Charleston	61920
Da Vita Inc	Development Dr	Charleston	61920
Deerpath Medical	Deerpath	Charleston	61920
Dental Professionals of II P C	W Lincoln Ave	Charleston	61920
Dva Renal Healthcare Inc	Development Dr	Charleston	61920
Dynamic Homecare Inc	Park Dr	Charleston	61920
E Illinois Univ Health Svc	Lincoln Ave	Charleston	61920
Eipc Counseling Ctr	4th St	Charleston	61920
Embarras River Basin Agency	18th St	Charleston	61920
Erba Head Start	Windsor Rd	Charleston	61920
Family Caregiver Resource Ctr	E County Road 800n	Charleston	61920
Family Choices	University Dr	Charleston	61920
Fox Ridge Biological Station	Ridge Lake Rd	Charleston	61920
Gandolfi Chiropractic Ctr	18th St	Charleston	61920
Habitat for Humanity	W State St	Charleston	61920
Hilltop Skilled Nursing	W Polk Ave	Charleston	61920

APPENDIX C: MAJOR TRIP GENERATORS

Name	Location	City	Zip
Homemaker Program-coles County	E County Road 800n	Charleston	61920
Hope of East Central li	Po Box 732	Charleston	61920
Hope of East Central II	18th St	Charleston	61920
Houseworth Obgyn	W Buchanan Ave	Charleston	61920
Hutti Chiropractic Ctr	W Lincoln Ave	Charleston	61920
Il Coalition for Community Svc	18th St	Charleston	61920
Immanuel Luth Early Childhood	Cleveland Ave	Charleston	61920
Journey Professional CnsIng	8th St	Charleston	61920
Kohlmann Orthopedics	Deerpath	Charleston	61920
Lakewood Village	18th St	Charleston	61920
Lifespan Center	E County Road 800n	Charleston	61920
Lifetime Eye Care	18th St	Charleston	61920
Little Hands Day Care	Polk Ave	Charleston	61920
Mcneill Development	W Lincoln Ave	Charleston	61920
Midwest Neurofitness	Lincoln Highway Rd	Charleston	61920
Ms Speech-language Pathologist	Stoner Dr W	Charleston	61920
My Charleston	W Lincoln Ave	Charleston	61920
My Feet Hurt	18th St	Charleston	61920
Natural Choice Chiropract	Circle Dr	Charleston	61920
Neuro Harmony	W Lincoln Ave	Charleston	61920
New Leaf Pro Counseling	W Lincoln Ave	Charleston	61920
One Hope United	Monroe Ave	Charleston	61920
Orthopedic Partners	Deerpath	Charleston	61920
Petersen Co Llc	18th St	Charleston	61920
Practice Solutions	W Lincoln Ave	Charleston	61920
Pschirrer Family Dentistry	18th St	Charleston	61920
Regional Foot Ctr	Deerpath	Charleston	61920
Retired Senior Volunteer Prg	E County Road 800n	Charleston	61920
Ryan R Pine Ltd	Reynolds Dr	Charleston	61920
Sandys Clown Town	Madison Ave	Charleston	61920

Name	Location	City	Zip
Sarah Bush Lincoln Health Ctr	W Route 16	Charleston	61920
Sarah Bush Lincoln Health Syst	7th St	Charleston	61920
Sarah Bush Lincoln Walk	Lincoln Ave	Charleston	61920
Sbl Orthopedics & Sports Mdcn		Charleston	61920
Senior Center Charleston	E County Road 800n	Charleston	61920
Sleep Lab-sarah Bush Lincoln		Charleston	61920
Soyland Access To Living	Windsor Rd	Charleston	61920
Stepping Stones Children's Ctr	Decker Springs Rd	Charleston	61920
Steven W Seibert Ltd	18th St	Charleston	61920
Touching Ground Podiatry	18th St	Charleston	61920
Women's Chemical Dependency	18th St	Charleston	61920
Affiliated in Oral	Professional Plz	Mattoon	61938
All About Eyes	Charleston Ave E	Mattoon	61938
American Red Cross	Oklahoma Ave	Mattoon	61938
Aspen Dental	Charleston Ave E	Mattoon	61938
Associated Back Care	Broadway Ave	Mattoon	61938
Beacon Rehabilitation Unit	S 9th St	Mattoon	61938
Broadway Chiropractic Clinic	Broadway Ave	Mattoon	61938
Building Blocks Learning Ctr	Marshall Ave	Mattoon	61938
Busy Kids Day Care	S 2nd St	Mattoon	61938
Caring Solutions Counseling	Rudy Ave	Mattoon	61938
Carle Clinic	Lerna Rd S	Mattoon	61938
Carle Foundation Physician Svc	Marshall Ave	Mattoon	61938
Carle Foundation Physician Svc	Lerna Rd S	Mattoon	61938
Carle Mattoon On Hurst	Hurst Dr	Mattoon	61938
Carle Mattoon On Lerna	Lerna Rd S	Mattoon	61938
Carle Therapy Svc	Lerna Rd S	Mattoon	61938
Catholic Charities	Dewitt Ave	Mattoon	61938
Center for Interventional Pain	Health Center Dr	Mattoon	61938
Central Illinois Physical	Professional Plz	Mattoon	61938
Christie Clinic	Professional Plz	Mattoon	61938

APPENDIX C: MAJOR TRIP GENERATORS

Name	Location	City	Zip
Coles County Public Health Dpt		Mattoon	61938
Community Blood Svc of Il	Professional Plz	Mattoon	61938
Counseling Associates	Health Center Dr	Mattoon	61938
Crisis Pregnancy Ctr Eastern	N 10th St	Mattoon	61938
Crisis Pregnancy Ctr Eastn Il	Marshall Ave	Mattoon	61938
Cross County Dental Ctr	Holiday Rd	Mattoon	61938
Dermatology & Mohs Surg Inst	Richmond Ave E	Mattoon	61938
Douglas Care & Rehab Ctr	W Powell Ln	Mattoon	61938
Dunns Ambulance Svc	Marshall Ave	Mattoon	61938
Employee Assistance Program	Health Center Dr	Mattoon	61938
Ent Otolaryngology	Health Center Dr	Mattoon	61938
Family Medical Ctr	Health Center Dr	Mattoon	61938
Family Medical Ctr	Richmond Ave E	Mattoon	61938
Farah Bush Lincoln Hospital	Professional Plz	Mattoon	61938
Filipiak Chiropractic Ctr	Richmond Ave	Mattoon	61938
Fit-2-serve Inc	Meadowbrook Ct	Mattoon	61938
Fran Austin Reflexology	Broadway Ave	Mattoon	61938
Freesmeier Chiropractic	Broadway Ave	Mattoon	61938
Gays Village Ambulance		Mattoon	61938
Go Chiropractic	N 10th St	Mattoon	61938
Gowin Estates	Richmond Ave	Mattoon	61938
Gowin Parc	Lerna Rd S	Mattoon	61938
Hage	Broadway Ave	Mattoon	61938
Hands On Health Therapeutic	N 22nd St	Mattoon	61938
Hastings & Havlik	Broadway Ave	Mattoon	61938
Helms Chiropractic Health Ctr	S 21st St	Mattoon	61938
Heritage Enterprises Inc	Lafayette Ave E	Mattoon	61938
Hope-east Central Il Crisis Ln		Mattoon	61938
I Sing the Body Electric	Professional Plz	Mattoon	61938
Illinois Express Eyecare	Broadway Ave E	Mattoon	61938
Illinois Orthodontic Ctr	Lake Land Blvd	Mattoon	61938
In Home Medical of Sblhs	Coles Centre Pkwy	Mattoon	61938

Name	Location	City	Zip
Industrial Rehab Ctr	Richmond Ave E	Mattoon	61938
Kepp & Kennedy	Broadway Ave	Mattoon	61938
Kiddie Corral Home Daycare	Richmond Ave	Mattoon	61938
L T Occupational Health	Professional Plz	Mattoon	61938
Lathrop Foot & Ankle Care Ctr	Charleston Ave	Mattoon	61938
Learning Zone	W Park Plz	Mattoon	61938
Life Links	Broadway Ave E	Mattoon	61938
Lifelinks	Broadway Ave E	Mattoon	61938
Lin Hong C Facog Facs	Circle Dr	Mattoon	61938
Lincolnland Home Care-sarah	Health Center Dr	Mattoon	61938
Lincolnland Homemaker's	Health Center Dr	Mattoon	61938
Lincolnland Hospice-sarah Bush	Health Center Dr	Mattoon	61938
Linda's Home Day Care	Richmond Ave	Mattoon	61938
Little School House	Broadway Ave	Mattoon	61938
Massage Therapy Svc	Health Center Dr	Mattoon	61938
Mattoon Area Family Ymca	N 16th St	Mattoon	61938
Mattoon Dental Group	Richmond Ave E	Mattoon	61938
Mattoon Health Care & Rehab	S 9th St	Mattoon	61938
Mental Health Disabilities		Mattoon	61938
Mitchell-jerdan Ambulance Svc	Wabash Ave	Mattoon	61938
Neurology	Health Center Dr	Mattoon	61938
Odd Fellow-rebekah Harmony Ctr		Mattoon	61938
Odd Fellow-rebekah Home	Lafayette Ave E	Mattoon	61938
Outpatient Services	N 19th St	Mattoon	61938
Palm Terrace	Palm Ave	Mattoon	61938
Peace Meal Kitchen	Lafayette Ave E	Mattoon	61938
Pediatrics At Sarah Bush	Health Center Dr	Mattoon	61938
Petersen Health Care-palm	Palm Ave	Mattoon	61938
Physical Therapy Pro Ltd	Professional Plz	Mattoon	61938
Pinnacle Dental Studio	Western Ave	Mattoon	61938
Prairie Heart Ctr	Health Center Dr	Mattoon	61938
Quantum Vision Ctrs	Richmond Ave E	Mattoon	61938

APPENDIX C: MAJOR TRIP GENERATORS

Name	Location	City	Zip
Rehab Care Group	Palm Ave	Mattoon	61938
S B L Physicians	Health Center Dr	Mattoon	61938
Sarah Bush Behavioral Health	Health Center Dr	Mattoon	61938
Sarah Bush Indl Rehab	Richmond Ave E	Mattoon	61938
Sarah Bush Lincoln	Professional Plz	Mattoon	61938
Sarah Bush Lincoln Cancer Ctr	Health Center Dr	Mattoon	61938
Sarah Bush Lincoln Health Ctr	Health Center Dr	Mattoon	61938
Sarah Bush Lincoln Health Ctr	Health Center Dr	Mattoon	61938
Sarah Bush Lincoln Health Ctr	Health Center Dr	Mattoon	61938
Sarah Bush Lincoln Health Syst	Health Center Dr	Mattoon	61938
Sarah Bush Lincoln Health Syst	West	Mattoon	61938
Sarah Bush Lincoln Lincolnland	Health Center Dr	Mattoon	61938
Sarah Bush Lincoln Orthopedics	Health Center Dr	Mattoon	61938
Sarah Bush Lincoln Peace Meal	Lafayette Ave E	Mattoon	61938
Sarah Bush Lincoln Pediatrics	Health Center Dr	Mattoon	61938
Sarah Bush Lincoln Psych	Health Center Dr	Mattoon	61938
Sarah Bush Lincoln Walk	Dettro Dr	Mattoon	61938
Sarah Bush Occupational Health	Health Center Dr	Mattoon	61938
Sarah's Homemakers-sarah Bush	Health Center Dr	Mattoon	61938
Sarah's Homemakers-sblhs	Broadway Ave E	Mattoon	61938
Sbl Behavioral Health Svc	Health Center Dr	Mattoon	61938
Sbl Behavioral Health Svc	Health Center Dr	Mattoon	61938
Sbl Family Medical Ctr	Richmond Ave E	Mattoon	61938
Sbl Gastroenterology	Health Center Dr	Mattoon	61938
Sbl Orthopedics & Sports Med	Health Center Dr	Mattoon	61938
Sbl Prairie Family Practice	Health Center Dr	Mattoon	61938
Sbl Regional Cancer Ctr	Health Center Dr	Mattoon	61938
Sbl Special Procedures	Health Center Dr	Mattoon	61938
Sbl Surgery Clinic	Health Center Dr	Mattoon	61938
Selvidge Healthcare	Broadway Ave	Mattoon	61938
Shellys Daycare	Stacy Ln	Mattoon	61938
Simpson Home Daycare	Marion Ave	Mattoon	61938

Name	Location	City	Zip
Sleep Disorders Ctr	Health Center Dr	Mattoon	61938
Sleep Lab-sarah Bush Lincoln	Health Center Dr	Mattoon	61938
Southern Il Healthcare Fndtn	Broadway Ave E	Mattoon	61938
Stepping Stones Children's Ctr	Moultrie Ave	Mattoon	61938
Sunshine Preschool	S 9th St	Mattoon	61938
United Way-coles County	N 16th St	Mattoon	61938
Va Community Based Out Patient	Lake Land Blvd	Mattoon	61938
Walk-in Clinic	Dettro Dr	Mattoon	61938
Ward Chiropractic	Lafayette Ave	Mattoon	61938
Whole Body Health Ctr	N 10th St	Mattoon	61938
Winda's Daycare	Richmond Ave	Mattoon	61938
Women's Health Care	Health Center Dr	Mattoon	61938
Ymca	N 16th St	Mattoon	61938
Zaveri & Assoc	Health Center Dr	Mattoon	61938
Oakland Ambulance Svc		Oakland	61943
Oakland City Ambulance		Oakland	61943
Sarah Bush Lincoln Peace Meal	W Main St	Oakland	61943

Table C-13 Coles County, Public Service Trip Generators

Name	Location	City	Zip
Ashmore Fire Dept	S Illinois St	Ashmore	61912
Ashmore Fire Dist	W Ashmore St	Ashmore	61912
Ashmore Town Hall	W Ashmore St	Ashmore	61912
Ashmore Twp Office	E County Road 1050n	Ashmore	61912
Ashmore Village Clerk	W Ashmore St	Ashmore	61912
Arthur Village Engineer		Charleston	61920
Casa Abused-neglected Children	Jackson Ave	Charleston	61920
Ccar Industries	Lincoln Ave	Charleston	61920
Ccar Industries	18th St	Charleston	61920
Ccar Industries	W Locust Ave	Charleston	61920
Charleston City Bldg & Dev Svc	Jackson Ave	Charleston	61920
Charleston City Clerk		Charleston	61920
Charleston City Hall	Jackson Ave	Charleston	61920
Charleston City Planner	Jackson Ave	Charleston	61920
Charleston City Water Dept	Jackson Ave	Charleston	61920
Charleston Computer Svc	Jackson Ave	Charleston	61920
Charleston Fire & Rescue	A St	Charleston	61920
Charleston Fire Chief	10th St	Charleston	61920
Charleston Human Resources	Jackson Ave	Charleston	61920
Charleston Maintenance Dept	Adkins Dr	Charleston	61920
Charleston Manager	Jackson Ave	Charleston	61920
Charleston Mayor	Jackson Ave	Charleston	61920
Charleston Police Dept	6th St	Charleston	61920
Charleston Public Works		Charleston	61920
Charleston Public Works Dept	Jackson Ave	Charleston	61920
Charleston Recreation Dept	Jackson Ave	Charleston	61920
Charleston Street Supt	Adkins Ave	Charleston	61920
Charleston Tourism Office	Jackson Ave	Charleston	61920
Charleston Twp Clerk	Jackson Ave	Charleston	61920
Charleston Twp Road Commission	W Hays	Charleston	61920
Charleston Twp Road Commission	W Lincoln Ave	Charleston	61920

Name	Location	City	Zip
Charleston Utilities Dept	Adkins Ave	Charleston	61920
Charleston Wastewater Trtmnt	W Madison Ave	Charleston	61920
Charleston Water Treatment	Mckinley Ave	Charleston	61920
Children & Family Svc	18th St	Charleston	61920
Coals County Sheriff Office	7th St	Charleston	61920
Coles Cnty Judges Court Admin	Jackson Ave	Charleston	61920
Coles Cnty Voter Registration	Jackson Ave	Charleston	61920
Coles County Jail	7th St	Charleston	61920
Coles County Board Office	Jackson Ave	Charleston	61920
Coles County Board Office	Jackson Crths Sq 33	Charleston	61920
Coles County Circuit Clerk	Jackson Ave	Charleston	61920
Coles County Collector	Jackson Ave	Charleston	61920
Coles County Fair Co	W Lincoln Ave	Charleston	61920
Coles County Health Dept	18th St	Charleston	61920
Coles County Highway Dept	Jackson Ave	Charleston	61920
Coles County Jail	7th St	Charleston	61920
Coles County Jury Commission	Jackson Ave	Charleston	61920
Coles County Maintenance Supvr	Jackson Ave	Charleston	61920
Coles County Mental Health Brd	18th St	Charleston	61920
Coles County Probation Office	Jackson Ave	Charleston	61920
Coles County Public Health	18th St	Charleston	61920
Coles County Recorders	Jackson Ave	Charleston	61920
Coles County Regional Planning	Jackson Ave	Charleston	61920
Coles County Sheriff's Office	7th St	Charleston	61920
Coles County Soil & Water	Development Dr	Charleston	61920
Coles County Tax Assessments	Jackson Ave	Charleston	61920
Coles County Traffic Court	Jackson Ave	Charleston	61920
Coles County Treasurer	Jackson Ave	Charleston	61920
Coles County Tuberculosis Care	18th St	Charleston	61920
County Clerk	Jackson Ave	Charleston	61920
Dept of Building & Development	Jackson Ave	Charleston	61920

APPENDIX C: MAJOR TRIP GENERATORS

Name	Location	City	Zip
Drivers License Bureau	E St	Charleston	61920
East Central Il Law Enfrcmnt	Jackson Ave	Charleston	61920
Ease Executive Board	Park Dr	Charleston	61920
Emergency Services & Disaster	Jackson Ave	Charleston	61920
Highway Department Coles	Jackson Ave	Charleston	61920
Hutton Fire District		Charleston	61920
Hutton Twp Shed	Whetstone Rd	Charleston	61920
Illinois Department-human Svc	W State St	Charleston	61920
Lincoln Fire Protect District	W Coolidge	Charleston	61920
Natural History Survey Lab		Charleston	61920
Natural Resource Conservation	W Route 316	Charleston	61920
Natural Resources Dept	W Polk Ave	Charleston	61920
Pleasant Grove Twp Fire Dept		Charleston	61920
Regional Office of Education	7th St	Charleston	61920
Representative Brad Halbrook	W Lincoln Ave	Charleston	61920
Seven Hickory Township Shed	Onyx St	Charleston	61920
Sheriff-detective Section	7th St	Charleston	61920
Sheriff-i-search-mc Gruff	7th St	Charleston	61920
Sheriff-warrants Section	7th St	Charleston	61920
State Attorney	Jackson Ave	Charleston	61920
Transportation Department	University Dr	Charleston	61920
Twp Supervisor & Relief Office	Jackson Ave	Charleston	61920
University-il Ext-coles County	Windsor Rd	Charleston	61920
Us Consolidated Farm Svc Agcy	W Route 316	Charleston	61920
Us Navy Recruiting	W Lincoln Ave	Charleston	61920
Usda Rural Development	W Route 316	Charleston	61920
Veterans Affairs	Douglas St	Charleston	61920
Cooks Mills Fire Dept		Humboldt	61931
Cooks Mills Fire Protctn Dist	Circle Dr	Humboldt	61931
Humboldt Fire Dept		Humboldt	61931
Humboldt Town Hall	Commercial St	Humboldt	61931
Humboldt Twp Shed		Humboldt	61931

Name	Location	City	Zip
Humboldt Water Dept	Adams St	Humboldt	61931
North Okaw Twp Road Commn	Stotler St	Humboldt	61931
Army National Guard	Logan & Broadway	Mattoon	61938
Cinema 4	S Main St	Mattoon	61938
City of Mattoon	Wabash Ave	Mattoon	61938
City of Mattoon	Prairie Ave	Mattoon	61938
Coles County Coroner's Office	Western Avenue Hts	Mattoon	61938
Coles County Housing Authority	Prairie Ave	Mattoon	61938
Coles County Mental Health Ctr	Charleston Ave	Mattoon	61938
Coles County Sheriff's Office	State Highway 16	Mattoon	61938
Drivers License Examining Sta	Charleston Ave	Mattoon	61938
East Central Il Task Force	Wabash Ave	Mattoon	61938
Edgewood Village Fire Dept		Mattoon	61938
Electrical Inspectors Inc	N 19th St	Mattoon	61938
Employment Security Dept	Richmond Ave E	Mattoon	61938
Filtration Plant	Lake Rd	Mattoon	61938
Greenfield Fire Protection	Marion Ave	Mattoon	61938
Il Department Employment Secur	Richmond Ave E	Mattoon	61938
Lafayette Twp Highway Dept	Old State Rd	Mattoon	61938
Lafayette Twp Supervisors Ofc	Old State Rd	Mattoon	61938
Lafayette Twp Tool Shed	Old State Rd	Mattoon	61938
Lincoln Fire Protection Dist	Old State Rd	Mattoon	61938
Mattoon Building Inspector	N 19th St	Mattoon	61938
Mattoon City Clerk's Ofc	N 19th St	Mattoon	61938
Mattoon City Commissioner	N 19th St	Mattoon	61938
Mattoon City Filtration Plant	Marshall Ave	Mattoon	61938
Mattoon Fire Dept	Lake Rd	Mattoon	61938
Mattoon Fire Dept	Marshall Ave	Mattoon	61938
Mattoon Fire Dept	Airport Rd	Mattoon	61938
Mattoon Fire Dept	Prairie Ave	Mattoon	61938
Mattoon Mayor's Office	N 19th St	Mattoon	61938
Mattoon Police	Wabash Ave	Mattoon	61938

Table C-14 Coles County, Shopping Trip Generators

Name	Location	City	Zip
Mattoon Sewer Dept	S 5th Pl	Mattoon	61938
Mattoon Street Dept	N 12th St	Mattoon	61938
Mattoon Tourism & Arts Depot	Broadway Ave	Mattoon	61938
Mattoon Twp Assessors Ofc	Richmond Ave	Mattoon	61938
Mattoon Twp Highway Dept	E County Road 600n	Mattoon	61938
Mattoon Twp Supervisor	Richmond Ave	Mattoon	61938
National Guard	Logan & Broadway	Mattoon	61938
North Pike Fire District	W Main St	Mattoon	61938
Paradise Township Road Dist	N County Road 330e	Mattoon	61938
Paradise Township Road Dist	N County Road 190e	Mattoon	61938
Pleasant Grove Twp Office	N County Road 1000e	Mattoon	61938
Rehabilitation Services Dept	N 15th St	Mattoon	61938
Senator Dale Righter	Broadway Ave	Mattoon	61938
State Police Illinois State	Wabash Ave	Mattoon	61938
Strasburg Police Dept		Mattoon	61938
Transportation Dept-hwy Mntnc	Old State Rd	Mattoon	61938
Veterans Employment Rep	Richmond Ave E	Mattoon	61938
Wabash Fire Protection Dist	Lake Rd	Mattoon	61938
East Oakland Twp Shed	W Main St	Oakland	61943
East Oakland Twp Supervisor	W Main St	Oakland	61943
Hindsboro Fire Hall		Oakland	61943
Oakland City Hall	E Main St	Oakland	61943
Oakland Fire Dept	Conner 133 & Pike St	Oakland	61943
Jonathan Creek Twp Shed	Cr 1700n	Sullivan	61951

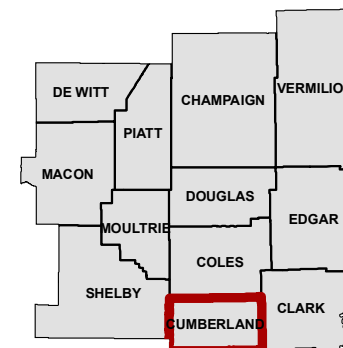
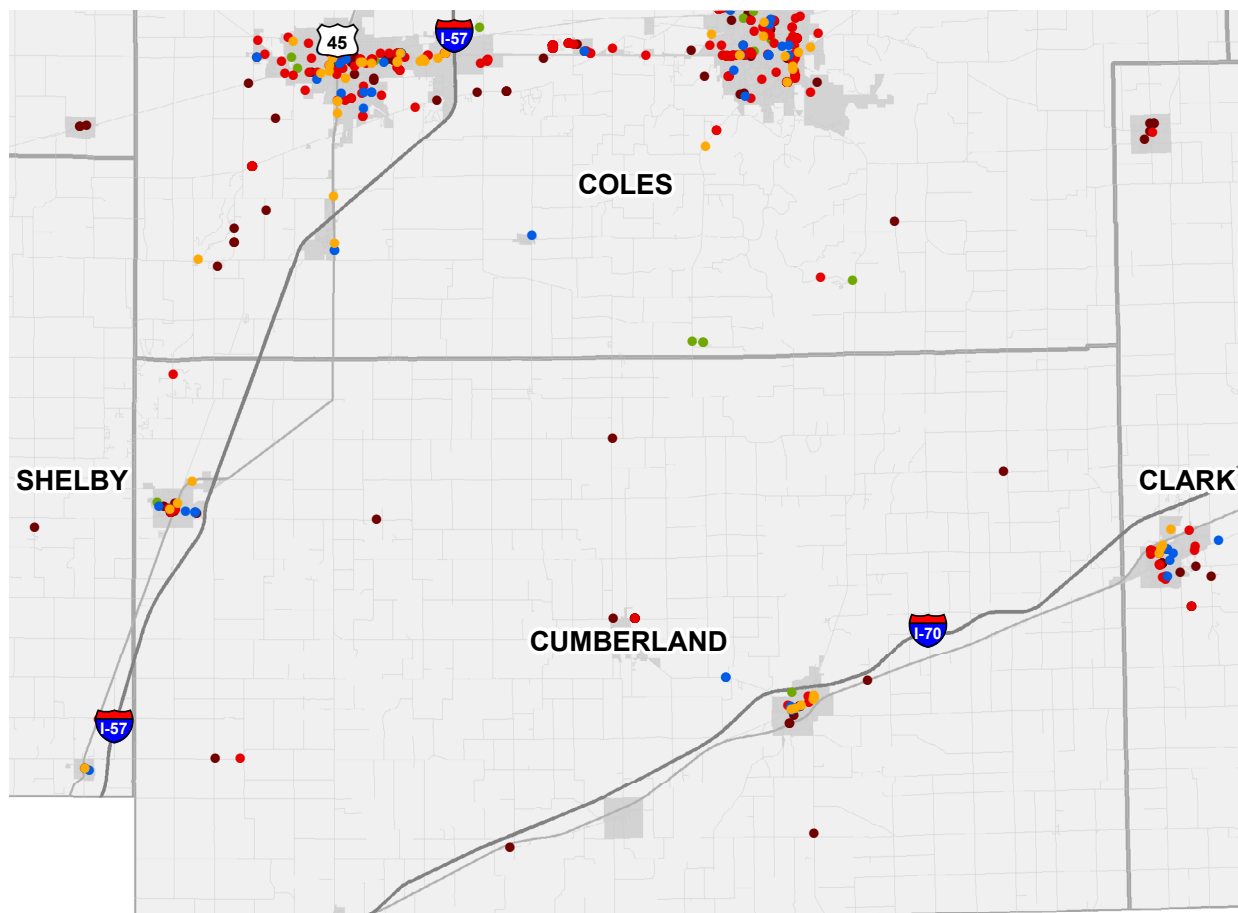
Name	Location	City	Zip
Oak Tree	Cr 1550n	Arthur	61911
Casey's General Store	18th St	Charleston	61920
Cobble's Welding Sales & Svc	Cobble Ln	Charleston	61920
Dollar General	18th St	Charleston	61920
Dollar Tree	W Lincoln Ave	Charleston	61920
Flesor Family Confectionary	4th St	Charleston	61920
Hickory Ridge Farm		Charleston	61920
Huck's Convenient Food Store	Madison Ave	Charleston	61920
Kemp Distributing Co	Whispering Oaks Dr	Charleston	61920
Murphy Usa	Hawthorne Dr	Charleston	61920
Ruler Foods	W Lincoln Ave	Charleston	61920
Save-a-lot Food Stores	Lincoln Ave	Charleston	61920
Walmart Supercenter	Lincoln Ave	Charleston	61920
Aldi	Fort Worth Way	Mattoon	61938
Aldi	Charleston Ave E	Mattoon	61938
B & D Grocery	Lake Land Blvd	Mattoon	61938
Big Lots	Charleston Ave E	Mattoon	61938
Carson Pirie Scott	Broadway Ave E	Mattoon	61938
Casey's General Store	Charleston Ave	Mattoon	61938
Casey's General Store	Marshall Ave	Mattoon	61938
Circle K	Dewitt Ave	Mattoon	61938
County Market	Western Ave	Mattoon	61938
Dollar General	Richmond Ave E	Mattoon	61938
Dollar General	Dewitt Ave	Mattoon	61938
Dollar General	Lake Land Blvd	Mattoon	61938
Dollar Tree	Dettro Dr	Mattoon	61938
Express Drive Thru's Inc	Charleston Ave	Mattoon	61938
Family Dollar Store	Lake Land Blvd	Mattoon	61938
Foley Foods Inc	Lake Land Blvd	Mattoon	61938
Hinckley & Schmitt Bottled	S 21st St	Mattoon	61938
Huck's Convenient Food Store	Charleston Ave	Mattoon	61938
Jc Penney	Broadway Ave E	Mattoon	61938

APPENDIX C: MAJOR TRIP GENERATORS

Name	Location	City	Zip
Jumpin Jimmy's	Lake Land Blvd	Mattoon	61938
Morgan's Meat Market Inc	Dewitt Ave	Mattoon	61938
Moto Mart	S 21st St	Mattoon	61938
Murphy Usa	Dettro Dr	Mattoon	61938
My Store Inc	Marion Ave	Mattoon	61938
R & L's Snak Attack	E County Road 250n	Mattoon	61938
Walmart Supercenter	Dettro Dr	Mattoon	61938
Casey's General Store	W State Highway 133	Oakland	61943

Table C-15 Coles County, Specialty Trip Generators

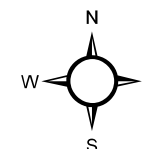
Name	Location	City	Zip
Baker Field	Maple Ave	Charleston	61920
Charleston Parks Dept	Adkins Dr	Charleston	61920
Coles County Historical Soc	7th St	Charleston	61920
Douglas Lincoln Debate Museum	E St	Charleston	61920
Fox Ridge State Park	State Park Rd	Charleston	61920
Morton Park	Division St	Charleston	61920
Seaton Field	N Division St & W Locust Ave	Charleston	61920
Tarble Arts Ctr	Lincoln Ave	Charleston	61920
Lincoln Log Cabin Historic	S Lincoln Highway Rd	Lerna	62440
Lincoln/sargent Farm Fndtn	S Lincoln Highway Rd	Lerna	62440
Moore Home	S Lincoln Highway Rd	Lerna	62440
Coles County Historical Soc	Broadway Ave	Mattoon	61938
Douglas-hart Nature Ctr	Dewitt Ave E	Mattoon	61938
Lawson Park Press Box		Mattoon	61938
Lytle Park Pool	S 32nd St	Mattoon	61938
Lytle Park Superintendent	Western Ave	Mattoon	61938
Mattoon Illinois	N 19th St	Mattoon	61938
Mattoon Peterson Park	Broadway Ave	Mattoon	61938
Peterson Park Press Box	Broadway Ave	Mattoon	61938
Independence Pioneer Village	Newman Rd	Oakland	61943



Legend

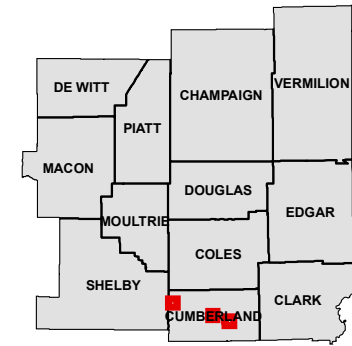
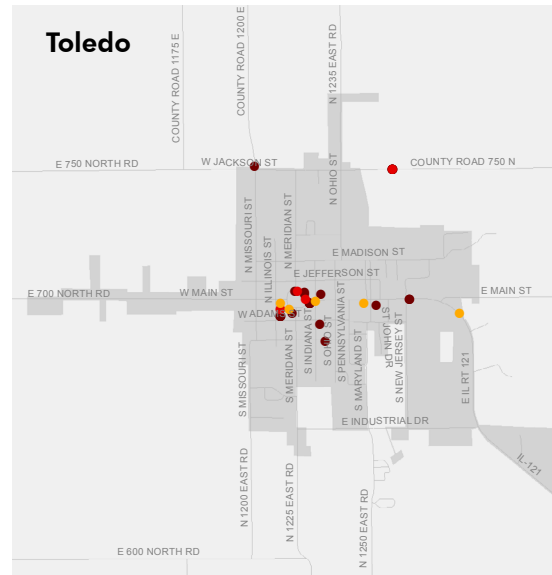
- Shopping
- Education
- Medical
- Specialty Services
- Public Service
- Interstates
- Highways
- Streets
- Incorporated Areas
- Region 8 Counties

0 1.5 3 4.5 6 Miles



Map C-111: Cumberland County

C-66 | HSTP REGION 8

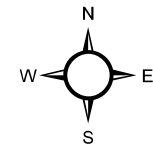
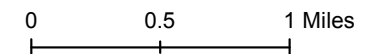


- Shopping
- Education
- Medical
- Specialty Services
- Public Service

—— Highways

■ Incorporated Areas

 Region 8 Counties



Map C-112: Cumberland County, Neoga-Greenup-Toledo

Table C-16 Cumberland County, Education Trip Generators

Name	Location	City	Zip
Cumberland Elementary Jr High		Greenup	62428
Head Start-embarras River Agcy	W Cumberland St	Greenup	62428
Pathways School	N Kentucky St	Greenup	62428
Neoga Comm Unit School Dist 3	E 7th St	Neoga	62447
Neoga Elementary School	W 6th St	Neoga	62447
Neoga Junior Senior High Schl	E 7th St	Neoga	62447
Neoga Middle School	E 7th St	Neoga	62447
Schools-secondary & Elementary	E 7th St	Neoga	62447
Cumberland Community High Schl	Illinois Route 121	Toledo	62468
Cumberland Cusd	Illinois Route 121	Toledo	62468

Table C-17 Cumberland County, Medical Trip Generators

Name	Location	City	Zip
Bergbower Chiropractic Clinic	W Cumberland St	Greenup	62428
Cumberland County Health Ctr	N Mill St	Greenup	62428
Cumberland Rehab & Health Care	N Marietta St	Greenup	62428
G & S Daycare	E Cumberland St	Greenup	62428
Greenup Community Ambulance		Greenup	62428
Head Start	County Road 100 E	Neoga	62447
Marshall Clinic	W 6th St	Neoga	62447
Marshall Clinic Effingham Sc	Oak Ave	Neoga	62447
Neoga Ambulance Svc	Chestnut Ave	Neoga	62447
Neoga Clinic	Oak Ave	Neoga	62447
Illinois Estate Buyers		Sigel	62462
Cumberland Associates Inc	Ct House Sq	Toledo	62468
Cumberland Associates Inc	Courthouse Sq	Toledo	62468
Just for Kids Day Care Ctr	E Main St	Toledo	62468
Sarah Bush Lincoln Health Ctr	Court House Sq	Toledo	62468
Toledo Clinic	Court House Sq	Toledo	62468

Table C-18 Cumberland County, Public Service Trip Generators

Name	Location	City	Zip
Union Twp Office	County Road 1100n	Casey	62420
Cumberland Cnty State Hwy	Us Highway 40	Greenup	62428
Drivers License Bureau	E Cumberland St	Greenup	62428
Embarras River	S Kentucky St	Greenup	62428
Greenup Fire Chief		Greenup	62428
Greenup Fire Dept		Greenup	62428
Greenup Police Dept	E Cumberland St	Greenup	62428
Greenup Township	Il Route 130	Greenup	62428
Greenup Twp Office	E Cumberland St	Greenup	62428
Greenup Utilities Supt	Municipal Bldg	Greenup	62428
Greenup Village Clerk	E Cumberland St	Greenup	62428
Greenup-treasurer		Greenup	62428
Highway Department	W Us Highway 40	Greenup	62428
Transportation Department	W Us Highway 40	Greenup	62428
Village of Greenup	E Cumberland St	Greenup	62428
Crooked Creek Township Office		Hazel Dell	62428
Montrose Fire Protection Dist	W Cumberland Rd	Montrose	62445
City of Neoga	Chestnut Ave	Neoga	62447
City of Neoga-municipal	Chestnut Ave	Neoga	62447
County of Cumberland	Chestnut Ave	Neoga	62447
Lake Mattoon Public Water Work	Wilson Ave	Neoga	62447
Neoga City Clerk's Office	Chestnut Ave	Neoga	62447
Neoga Fire Dept	Chesnut	Neoga	62447
Neoga Fire Hall	Oak Ave	Neoga	62447
Neoga Police Dept	Chestnut Ave	Neoga	62447
Neoga Sewer Plant	6th St	Neoga	62447
Neoga Twp Maintenance Bldg	County Road 1000 N	Neoga	62447
Spring Point Twp Office	County Road 500 E	Sigel	62462
Cottonwood Township	County Road 1200 N	Toledo	62468
County of Cumberland	S Indiana St	Toledo	62468

APPENDIX C: MAJOR TRIP GENERATORS

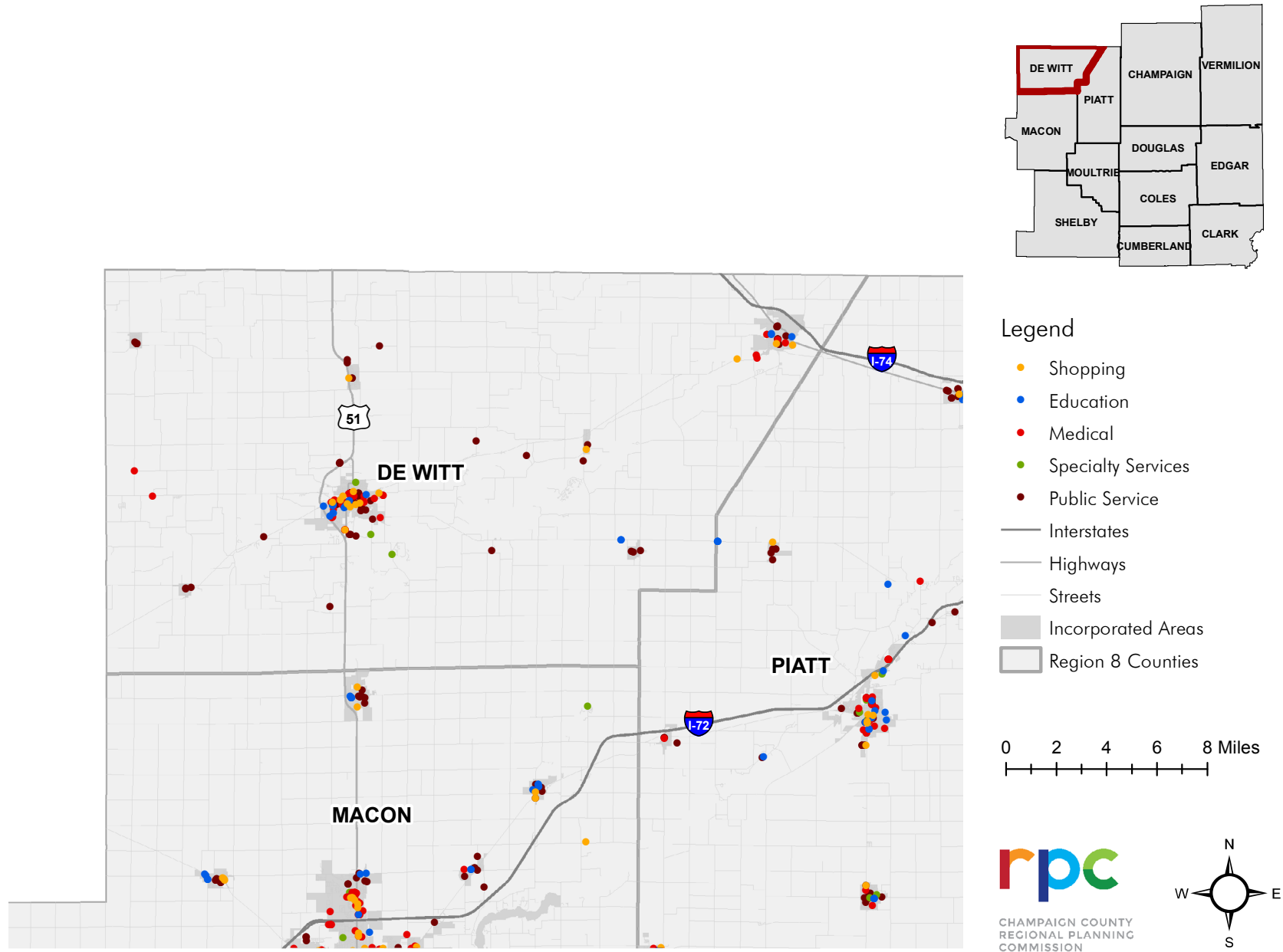
Name	Location	City	Zip
Cumberland Assessments Sprvsr	Courthouse Sq	Toledo	62468
Cumberland Circuit Judge	Po Box 145	Toledo	62468
Cumberland Cooperative Ext Svc	Courthouse Sq	Toledo	62468
Cumberland County Admin E-911	Court House Sq	Toledo	62468
Cumberland County Animal Cntrl		Toledo	62468
Cumberland County Circuit Ct	Courthouse Sq	Toledo	62468
Cumberland County Clerk	Courthouse Sq	Toledo	62468
Cumberland County Development	E Main St	Toledo	62468
Cumberland County Farm Svc	E Main St	Toledo	62468
Cumberland County Health Dept	Ne Courthouse Sq	Toledo	62468
Cumberland County Probation	Courthouse Sq	Toledo	62468
Cumberland County Sheriff	Courthouse Sq	Toledo	62468
Cumberland County Soil & Water	E Main St	Toledo	62468
Cumberland County Soil & Water	E Main St	Toledo	62468
Cumberland County Treasurer	Courthouse Sq	Toledo	62468
Cumberland County Usda		Toledo	62468
Cumberland Housing Authority	E Washington St	Toledo	62468
Natural Resource Conservation		Toledo	62468
Neoga City Sheriff's Office	Court House Sq	Toledo	62468
State Attorney	Courthouse Sq	Toledo	62468
Sumpter Township Building	County Road 1200 E	Toledo	62468
Toledo Police Dept	Courthouse Sq	Toledo	62468
Toledo Village Clerk	Court House Sq	Toledo	62468
Us Agricultural Dept		Toledo	62468

Table C-19 Cumberland County, Shopping Trip Generators

Name	Location	City	Zip
Candy Kitchen	W Cumberland St	Greenup	62428
Casey's General Store	N Haughton Hwy	Greenup	62428
Dollar General	N Haughton Hwy	Greenup	62428
Iga Foodliner	E Cumberland St	Greenup	62428
Jumpin Jimmy's	N Haughton Hwy	Greenup	62428
Yard Salers	N Jay Hayden Dr	Greenup	62428
Casey's General Store	Oak Ave	Neoga	62447
Dollar General	Us Route 45	Neoga	62447
Neoga Iga	W 6th St	Neoga	62447
Casey's General Store	E Main St	Toledo	62468
Dollar General	S New York St	Toledo	62468
Jac Stores Inc	Courthouse Sq	Toledo	62468
Tasty Treat	S Indiana St	Toledo	62468
Toledo Iga	Court House Sq	Toledo	62468

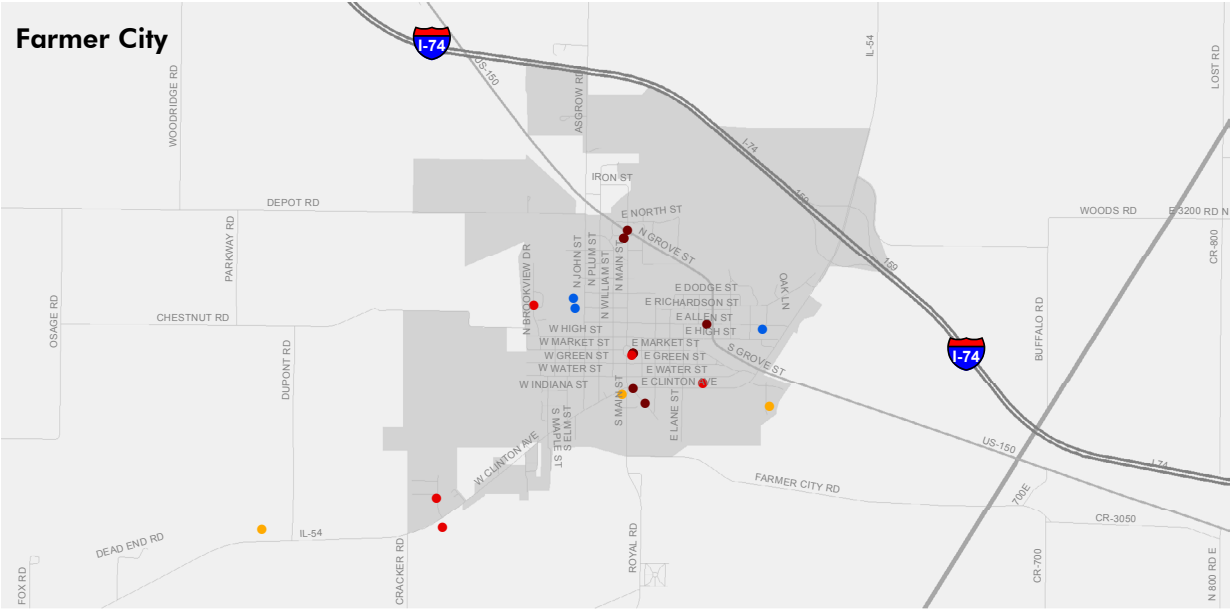
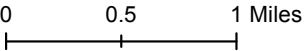

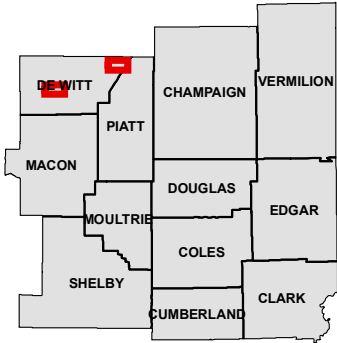
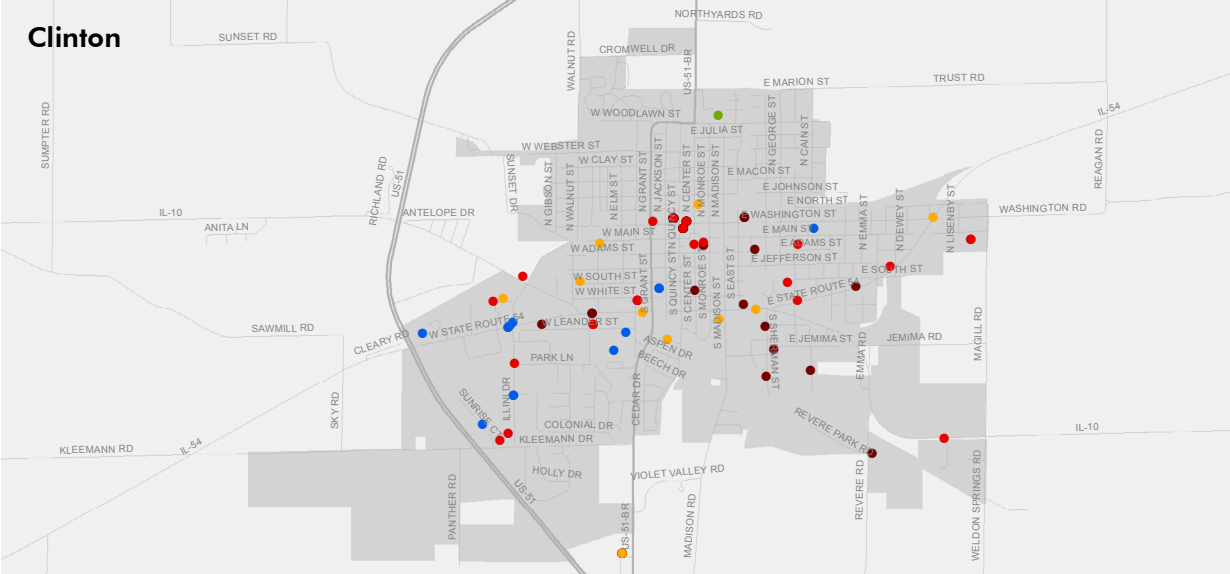
Table C-20 Cumberland County, Specialty Trip Generators

Name	Location	City	Zip
Cumberland County Historical	E Cumberland St	Greenup	62428
Houghton Park Concession Stand	Haughton Park	Greenup	62428
Neoga Township Park District	Park Ave	Neoga	62447



Map C-113: De Witt County

APPENDIX C: MAJOR TRIP GENERATORS



Map C-114: De Witt County, Clinton-Farmer City

Table C-21 De Witt County, Education Trip Generators

Name	Location	City	Zip
Christ Lutheran Chr Preschool	S Mulberry St	Clinton	61727
Clinton Alternative Education	W State Highway 54	Clinton	61727
Clinton Christian Academy	S Mulberry St	Clinton	61727
Clinton Cu School District 15	State Route 54 W	Clinton	61727
Clinton High School	State Route 54 W	Clinton	61727
Clinton Junior High School	Illini Dr	Clinton	61727
Douglas Elementary School	E Main St	Clinton	61727
Lincoln Elementary School	S Jackson St	Clinton	61727
Richland Community College	Sunrise Ct	Clinton	61727
Schools-public-clinton Comm	State Route 54 W	Clinton	61727
Tri County Special Education	Illini Dr	Clinton	61727
Washington Elementary School	S Jackson St	Clinton	61727
Webster Elementary School	Illini Dr	Clinton	61727
Blue Ridge Cmnty Unit Sch Dist	E Allen St	Farmer City	61842
Blue Ridge School	N John St	Farmer City	61842
Schneider School	N John St	Farmer City	61842
De Land Elementary School	N 300 East Rd	Weldon	61882
Deland Weldon Elementary Schl	N 300 East Rd	Weldon	61882

Table C-22 De Witt County, Medical Trip Generators

Name	Location	City	Zip
Advocate Heart Inst-plmnlgy	Dr John Warner Hospital	Clinton	61727
American Red Cross	W Washington St	Clinton	61727
Big Brothers Big Sisters	W Washington St	Clinton	61727
Bright Beginnings	E State Highway 54	Clinton	61727
Clinton Ambulance Svc	W Washington St	Clinton	61727
Clinton Chiropractic Ctr	E Side Sq	Clinton	61727
Clinton Internal Medicine Llc	Clinton Plz	Clinton	61727
Community Action	E Main St	Clinton	61727

Name	Location	City	Zip
Cortese Foot & Ankle Clinic	John Warne Rhospital	Clinton	61727
De Witt County Human Resource	Route 10 E	Clinton	61727
Deb Day Care	S Alexander St	Clinton	61727
Dove Inc Rsvp	W Leander St	Clinton	61727
Dove Inc-domestic Violence	W Leander St	Clinton	61727
England & Degrauwe	Illini Dr	Clinton	61727
Hawthorne Inn	Park Ln W	Clinton	61727
Head Start	E Main St	Clinton	61727
Home Helpers	Po Box 461	Clinton	61727
Hrc East	State Highway 10	Clinton	61727
Hughes Physical Therapy Clinic	S Center St	Clinton	61727
Illinois Bariatric Ctr	Illini Dr	Clinton	61727
John Warner Hospital	W White St	Clinton	61727
John Warner Pain Ctr	W White St	Clinton	61727
Larkin & Larkin	W Washington St	Clinton	61727
Osf Medical Group	Kleemann Dr	Clinton	61727
Paramedic Services of Illinois	E Jefferson St	Clinton	61727
Rural Health Ctr	W White St	Clinton	61727
Second Chance Pet Adoptions	Business 51 S	Clinton	61727
Ymca Clinton Community	S Alexander St	Clinton	61727
Family Health Clinic	George Rock Dr	Farmer City	61842
Farmer City Chiropractic Ofc	W Clinton Ave	Farmer City	61842
Farmer City Rehab-health Care	Brookview Dr	Farmer City	61842
Holmes Dental Assoc	E Clinton Ave	Farmer City	61842
Nowlin Clinic	S Main St	Farmer City	61842

APPENDIX C: MAJOR TRIP GENERATORS

Table C-23 Coles County, Public Service Trip Generators

Name	Location	City	Zip
Clinton City Clerk	W Washington St	Clinton	61727
Clinton City Street & Alley	S Sherman St	Clinton	61727
Clinton City Treasurer	W Washington St	Clinton	61727
Clinton Director-community Dev	W Washington St	Clinton	61727
Clinton Fire Dept	W Washington St	Clinton	61727
Clinton Police Dept	W Washington St	Clinton	61727
Clinton Police Hdqrs	W Washington St	Clinton	61727
Clintonia Township Assessor's	Township Rd	Clinton	61727
Clintonia Township Assessor's	E Washington St	Clinton	61727
Clintonia Township Supervisor	E Washington St	Clinton	61727
Clintonia Township Supervisor	Township Rd	Clinton	61727
Clintonia Twp Shed	Township Rd	Clinton	61727
De Witt Cnty Housing Authority	S Railroad St	Clinton	61727
De Witt County Adult Probation	W Washington St	Clinton	61727
De Witt County Animal Shelter	S Cain St	Clinton	61727
De Witt County Circuit Ct Clrk	W Washington St	Clinton	61727
De Witt County E S D a	W Washington St	Clinton	61727
De Witt County Highway Dept	N 535 E	Clinton	61727
De Witt County Highway Dept	Revere Rd	Clinton	61727
De Witt County Jail	W Washington St	Clinton	61727
De Witt County Maintenance	S Sherman	Clinton	61727
De Witt County Planning & Dev	W Washington St	Clinton	61727
De Witt County Public Defender	W Washington St	Clinton	61727
De Witt County Registration	W Washington St	Clinton	61727
De Witt County Sheriff's	W Washington St	Clinton	61727
De Witt County Treasurer	W Washington St	Clinton	61727
De Witt County Zoning	W Washington St	Clinton	61727
De Witt Piatt Bi-county Health	Revere Rd	Clinton	61727
De Witt Probation Officer	W Washington St	Clinton	61727
De Witt Supervisor-assessments	W Washington St	Clinton	61727
Dewitt County Admin	W Washington St	Clinton	61727
Dewitt County Circuit Judge	W Washington St	Clinton	61727

Name	Location	City	Zip
Dewitt County Clerk	W Washington St	Clinton	61727
Dewitt County Clerk of Court	W Washington St	Clinton	61727
Dewitt County Correctional Ctr	W Washington St	Clinton	61727
Dewitt County Devmnt Council	Warner Ct	Clinton	61727
Dewitt County Farm Svc Agency	W Van Buren St	Clinton	61727
Dewitt County Human Resource	State Route 54 W	Clinton	61727
Dewitt County Soil-water	W Van Buren St	Clinton	61727
Drivers License Exam Station	State Route 54 E	Clinton	61727
Harp Township Shed	1450 E	Clinton	61727
Harp Twp Shed	Rr 3	Clinton	61727
Sheriff's Office	W Washington St	Clinton	61727
State Attorney	W Washington St	Clinton	61727
Texas Township Townhall	Cannan Rd	Clinton	61727
Texas Township Townhall	Revere Rd	Clinton	61727
Transportation Dept-mntnc Stge	State Highway 54	Clinton	61727
Us Agricultural Dept	Rr 4	Clinton	61727
Us Community Action	E Van Buren St	Clinton	61727
Us Resident Inspectors Office	Power Rd	Clinton	61727
Water Collection & Billing	W Washington St	Clinton	61727
Water Dept Maintenance Bldg	S Center St	Clinton	61727
Water Dept Maintenance Bldg	W Washington St	Clinton	61727
Clinton Lake State Rec Area	1900 E	Dewitt	61735
De Witt Village Hall	Paris St	Dewitt	61735
Farmer City Administrator	S Main St	Farmer City	61842
Farmer City City Hall	S Main St	Farmer City	61842
Farmer City Fireman's Hall	E Clinton Ave	Farmer City	61842
Farmer City Police	S Main St	Farmer City	61842
Farmer City Warehouse	E Allen	Farmer City	61842
Santa Anna Twp Assessors	Woodward Ave	Farmer City	61842
Santa Anna Twp Highway Comm	N Main St	Farmer City	61842
Santa Anna Twp Highway Comm	Us Highway 150 & Main St	Farmer City	61842

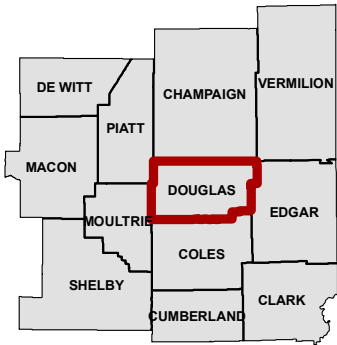
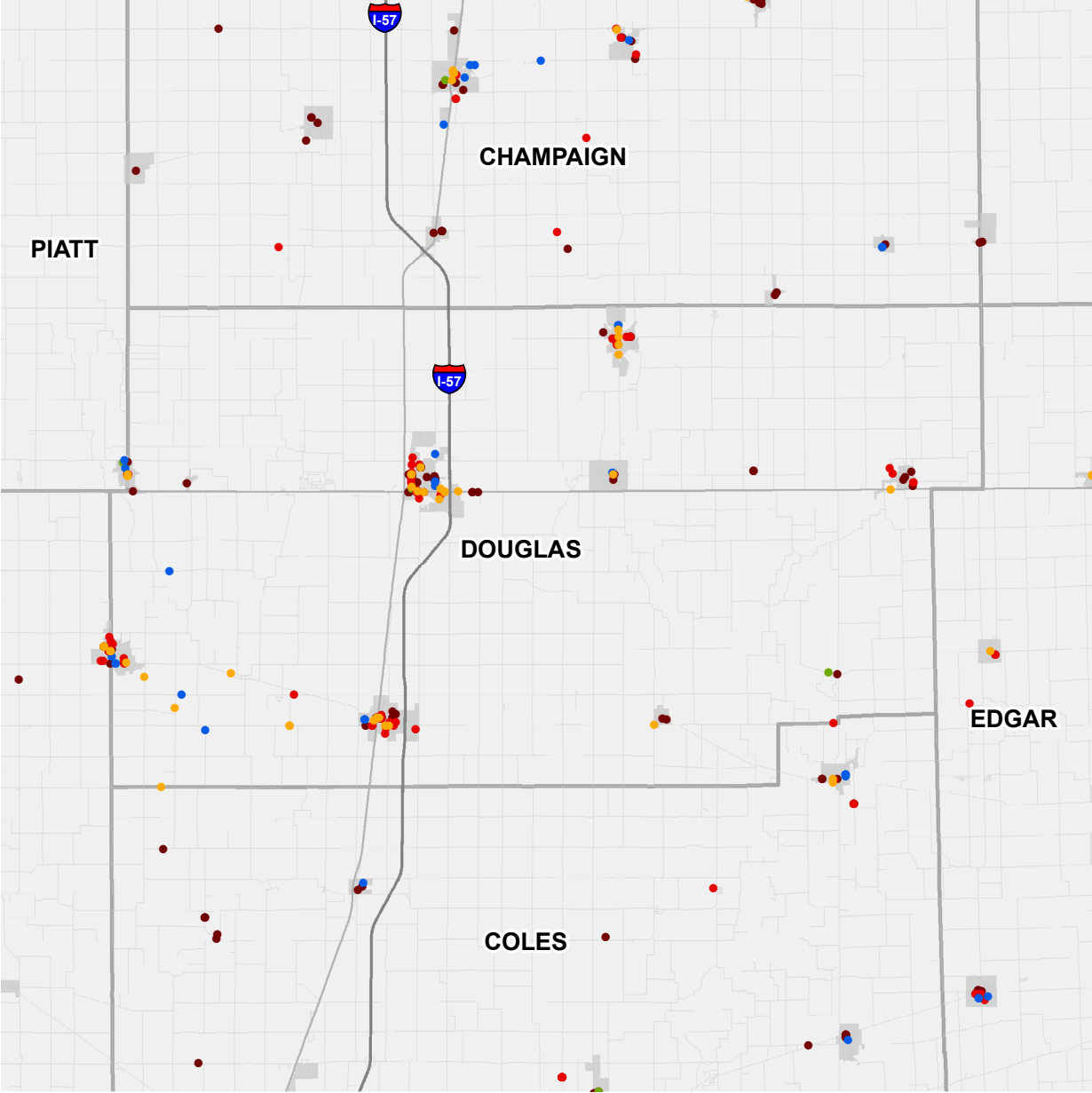
Table C-24 De Witt County, Shopping Trip Generators

Name	Location	City	Zip
Santa Anna Twp Supervisor	N Main St	Farmer City	61842
Kenney City Hall	S Johnston St	Kenney	61749
Kenney Fire Dept	E Sheldon St	Kenney	61749
Tunbridge Twp Road District	E Crosley St	Kenney	61749
Creek Twp Office	Po Box 80	Lane	61750
Maintenance Building	Walnut Cir	Wapella	61777
Wapella Fire Dept	Main St	Wapella	61777
Wapella Village Fire Dept	Main St	Wapella	61777
Wapella Village Maintenance	Walnut Cir	Wapella	61777
Wilson Township Building	1300n	Wapella	61777
Waynesville Fire Dept	E 2nd St	Waynesville	61778
Waynesville Town Hall	E 2nd St	Waynesville	61778
Waynesville Township Office	E 3rd St	Waynesville	61778
Waynesville Village Office	E 2nd St	Waynesville	61778
Nixon Twp Office	State Highway 48	Weldon	61882
Weldon Fire Dept		Weldon	61882
Weldon Village Hall	Oak St	Weldon	61882


Name	Location	City	Zip
Abundalife Health Foods	W South St	Clinton	61727
Candle Hill Farms Gen Store	W Main St	Clinton	61727
Casey's General Store	E Washington St	Clinton	61727
Circle K	Cedar Sq	Clinton	61727
Clinton Confectionary	Po Box 65	Clinton	61727
Dollar General	W Van Buren St	Clinton	61727
Iga Foodliner	E Van Buren St	Clinton	61727
Save-a-lot Food Stores	N Center St	Clinton	61727
Too Hill Seed & Beef Svc	E Van Buren St	Clinton	61727
Walmart	Clinton Plz	Clinton	61727
De Witt Country Store	Bloomington St	Dewitt	61735
Dollar General	S Ogle Dr	Farmer City	61842
Farmer City Market	S Main St	Farmer City	61842
Mozingos	State Highway 54	Farmer City	61842
Casey's General Store	Main St	Wapella	61777

Table C-25 De Witt County, Specialty Trip Generators

Name	Location	City	Zip
De Witt County Museum	E Woodlawn St	Clinton	61727
Memorial Park	Rr 1	Clinton	61727
Weldon Springs State Park	Weldon Springs Rd	Clinton	61727



- Legend
- Shopping
 - Education
 - Medical
 - Specialty Services
 - Public Service
 - Interstates
 - Highways
 - Streets
 - Incorporated Areas
 - Region 8 Counties



Map C-115: Douglas County

APPENDIX C: MAJOR TRIP GENERATORS

Table C-26 Douglas County, Education Trip Generators

Name	Location	City	Zip
Arcola Community School Dist	W Washington St	Arcola	61910
Arcola Elementary School	W Washington St	Arcola	61910
Arcola Jr/sr High School	W Washington St	Arcola	61910
Pleasant View School	E County Road 300e	Arcola	61910
Arthur Community School Dist	E Columbia St	Arthur	61911
Arthur Elementary School	E Lincoln St	Arthur	61911
Arthur High School	E Columbia St	Arthur	61911
Prairie Lane Amish School	E Cr 300 N	Arthur	61911
Prairie Mennonite School	E Cr 700 N	Arthur	61911
Victory Kids Christian Academy	E Second St	Camargo	61919
East Prairie Junior High Schl	S Prairie St	Tuscola	61953
North Ward Elementary School	N Prairie St	Tuscola	61953
Tuscola High School	S Prairie St	Tuscola	61953
Tuscola School District 301	S Prairie St	Tuscola	61953
Villa Grove Elementary Jr High	N Sycamore St	Villa Grove	61956
Villa Grove High School	N Sycamore St	Villa Grove	61956

Table C-27 Douglas County, Medical Trip Generators

Name	Location	City	Zip
Arcola Chiropractic Ctr	E Main St	Arcola	61910
Arcola City Ambulance	E Main St	Arcola	61910
Arcola Food Pantry	S Locust St	Arcola	61910
Arcola Health Care Ctr	E 4th St S	Arcola	61910
Arcola Lumber Co	Ash St	Arcola	61910
Arcola Senior Citizens Ctr	W Main St	Arcola	61910
Arcola Telecare	W Main St	Arcola	61910
Carriage Crossing Senior Lvng	Green Mill Rd	Arcola	61910
Champion Fitness Physical	E Springfield Rd	Arcola	61910
Edwards Funeral Home	E Main St	Arcola	61910
Fishel/grove Chiropractic	W Springfield Rd	Arcola	61910

Name	Location	City	Zip
Project Help	S Jacques St	Arcola	61910
Robin's Daycare	E Washington St	Arcola	61910
Sbl Arcola Clinic	W Springfield Rd	Arcola	61910
Schrader Ambulance Svc	N Locust St	Arcola	61910
Whispering Pines Health Ctr	E County Road 300n	Arcola	61910
Arthur Ambulance	E 3rd St	Arthur	61911
Arthur Medical Ctr	W Columbia St	Arthur	61911
Elder Clinic of Chiropractic	N Vine St	Arthur	61911
Watkins Estates Inc	E Columbia St	Arthur	61911
Winfield James E	Orchard Ln	Arthur	61911
Atwood Ambulance Svc	E Central	Atwood	61913
Family Health Ctr	W Main St	Camargo	61919
A C Security	W Siller St	Newman	61942
Newman Rehabilitation & Health	S Memorial Park Rd	Newman	61942
Rehab Care Group	S Memorial Park Rd	Newman	61942
Teresa Hawkins	N City Line Rd	Newman	61942
Small Blessings Preschool	E County Road 2100n	Oakland	61943
Arrow Ambulance	S Court St	Tuscola	61953
Carle Clinic Tuscola	E Southline Rd	Tuscola	61953
Carle Therapy Svc	E Southline Rd	Tuscola	61953
Champion Fitness	E Southline Rd	Tuscola	61953
Christie Clinic	N Main St	Tuscola	61953
Douglas County Mental Health	W Houghton St	Tuscola	61953
Douglas County Senior Svc	S Central Ave W	Tuscola	61953
Embarras River Basin Agency	S Central Ave W	Tuscola	61953
Jarman Center Inc	N Main St	Tuscola	61953
Patterson & Parsons Family	N Niles Ave	Tuscola	61953
Real Life Wellness Ctr	S Court St	Tuscola	61953
S B L Tuscola Clinic	Tuscola Blvd	Tuscola	61953
Susan Quinn Day Care	Parkside Dr	Tuscola	61953

Name	Location	City	Zip
Tuscola Eye Care Ctr	S Court St	Tuscola	61953
Tuscola Health Care Ctr	Egyptian Trl	Tuscola	61953
Tuscola Pain & Wellness Ctr	S Court St	Tuscola	61953
Tuscola Pain & Wellness Ctr	E Southline Rd	Tuscola	61953
Wee Warriors Christian Academy	E Southline Rd	Tuscola	61953
Arrow Ambulance	W Jefferson St	Villa Grove	61956
Carl Arrow Ambulance	W Jefferson St	Villa Grove	61956
Chittick Family Eyecare	W Adams Ave	Villa Grove	61956
Community Care Systems Inc	W Madison Ave	Villa Grove	61956
Dowler Chiropractic	Front St	Villa Grove	61956
Jones & Assoc	S Main St	Villa Grove	61956
Playtime Cooperative Nursery	N Pine St	Villa Grove	61956
Villa Grove Ambulance	W Jefferson St	Villa Grove	61956
Villa Grove Senior Citizens	Front St	Villa Grove	61956

Table C-28 Douglas County, Public Service Trip Generators

Name	Location	City	Zip
Arcola City Administrator		Arcola	61910
Arcola City Clerk	N Locust St	Arcola	61910
Arcola City Hall	N Locust St	Arcola	61910
Arcola City Treasurer	N Locust St	Arcola	61910
Arcola Civil Defense	N Locust St	Arcola	61910
Arcola Fire Dept	W Main St	Arcola	61910
Arcola Fire Dept		Arcola	61910
Arcola Mayor	N Locust St	Arcola	61910
Arcola Police Dept	N Locust St	Arcola	61910
Arcola Sewage Disposal Plant	N Springfield Rd	Arcola	61910
Arcola Sewage Disposal Plant	N Jacques St	Arcola	61910
Arcola Street Dept	E Springfield Rd	Arcola	61910
Arcola Township Shed	N Sheldon St	Arcola	61910

Name	Location	City	Zip
Arcola Twp Relief Office	E Main St	Arcola	61910
Arcola Zoning	N Locust St	Arcola	61910
Douglas County Health Dept	N Collins St	Arcola	61910
Arthur Comptroller	E Progress St	Arthur	61911
Arthur Deputy Clerk	E Progress St	Arthur	61911
Arthur Municipal Office	E Progress St	Arthur	61911
Arthur Police Dept	E Progress St	Arthur	61911
Arthur Village Clerk	E Progress St	Arthur	61911
Arthur Village Community Room	E Progress St	Arthur	61911
Arthur Visitors Bureau	E Progress St	Arthur	61911
Village of Arthur	E Progress St	Arthur	61911
Garrett Twp Highway Dept	Sw 2nd St	Atwood	61913
Unity Twp Office	E Us Highway 36	Atwood	61913
Camargo Highway Dist Warehouse	E Main St	Camargo	61919
Camargo Village Maintenance	Isacher St	Camargo	61919
Bowdre Township Shed	5th & Ohio St	Hindsboro	61930
Hindsboro City Hall	Missouri St	Hindsboro	61930
Camargo Fire Dept	W Main St	Murdock	61941
Murdock Twp Office	N 2nd	Murdock	61941
Newman City Hall	S King St	Newman	61942
Newman Fire Dept	W Yates St	Newman	61942
Newman Township Office	S Smith St	Newman	61942
Newman Twp Shed	N Smith St	Newman	61942
Sargent Township Shed	N County Road 2360e	Oakland	61943
Atwood Tourist Ctr	S Main St	Tuscola	61953
Bridge Maintenance	E Us Highway 36	Tuscola	61953
Camargo Village Police Dept		Tuscola	61953
City Mayor	N Main St	Tuscola	61953
City of Tuscola-city Hall	N Main St	Tuscola	61953
County of Douglas	S Prairie St	Tuscola	61953
County of Douglas-dog Pound	S Central Ave E	Tuscola	61953

APPENDIX C: MAJOR TRIP GENERATORS

Name	Location	City	Zip
Douglas Cnty Juv & Adult Prbtrn	S Center St	Tuscola	61953
Douglas County Assoc Judge	S Court St	Tuscola	61953
Douglas County Assoc Judge	S Center St	Tuscola	61953
Douglas County Board of Review	S Center St	Tuscola	61953
Douglas County Circuit Clerk	S Center St	Tuscola	61953
Douglas County Circuit Judge	S Center St	Tuscola	61953
Douglas County Civil Defense	S Washington St	Tuscola	61953
Douglas County Clerk	S Center St	Tuscola	61953
Douglas County Coroners Office	S Prairie St	Tuscola	61953
Douglas County E911	S Washington St	Tuscola	61953
Douglas County Health Dept	E Us Highway 36	Tuscola	61953
Douglas County Highway Dept	S Prairie St	Tuscola	61953
Douglas County Jury Commission	S Ct	Tuscola	61953
Douglas County Office	S Center St	Tuscola	61953
Douglas County Probation	S Center St	Tuscola	61953
Douglas County Public Defender	S Ct	Tuscola	61953
Douglas County Recorder	S Center St	Tuscola	61953
Douglas County Sheriff	S Washington St	Tuscola	61953
Douglas County States Attorney	S Center St	Tuscola	61953
Douglas County Supervisor	S Center St	Tuscola	61953
Douglas County Treasurer	S Center St	Tuscola	61953
Douglas County Treasurer	S Court	Tuscola	61953
Douglas Court Circuit Judge	S Ct	Tuscola	61953
Drivers License Exam Station	E Daggy St	Tuscola	61953
Natural Resources Conservation	S Washington St	Tuscola	61953
Newman Police Dept		Tuscola	61953
S Tuscola Maintenance	E Us Highway 36	Tuscola	61953
State Attorney	S Ct	Tuscola	61953
Tuscola City Superintendent	N Main St	Tuscola	61953
Tuscola Fire Dept	E Pinzon St	Tuscola	61953
Tuscola Park Dept	N Main St	Tuscola	61953
Tuscola Police Dept	N Parke St	Tuscola	61953

Name	Location	City	Zip
Tuscola Police Dept	N Parke St	Tuscola	61953
Tuscola Relief Ctr	N Main St	Tuscola	61953
Tuscola Street Dept Garage	E Wilson St	Tuscola	61953
Tuscola Township Clerk	N Main St	Tuscola	61953
Tuscola Township Highway Dept	S Prairie St	Tuscola	61953
Tuscola Township Supervisor	N Main St	Tuscola	61953
Tuscola Twp Assessor	N Main St	Tuscola	61953
Tuscola Twp Clerk	N Main St	Tuscola	61953
Us Government Office	S Washington St	Tuscola	61953
Camargo Township Office	N Main St	Villa Grove	61956
City Garage	Front St	Villa Grove	61956
Villa Grove City Hall	Front St	Villa Grove	61956
Villa Grove City Office	Front St	Villa Grove	61956
Villa Grove Fire Dept	W Jefferson St	Villa Grove	61956
Villa Grove Police Dept	N Main St	Villa Grove	61956
Villa Grove Wastewater	West St	Villa Grove	61956
Villa Grove Water Dept	Front St	Villa Grove	61956

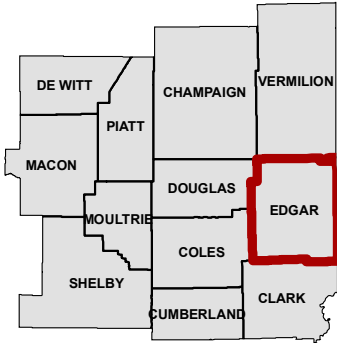
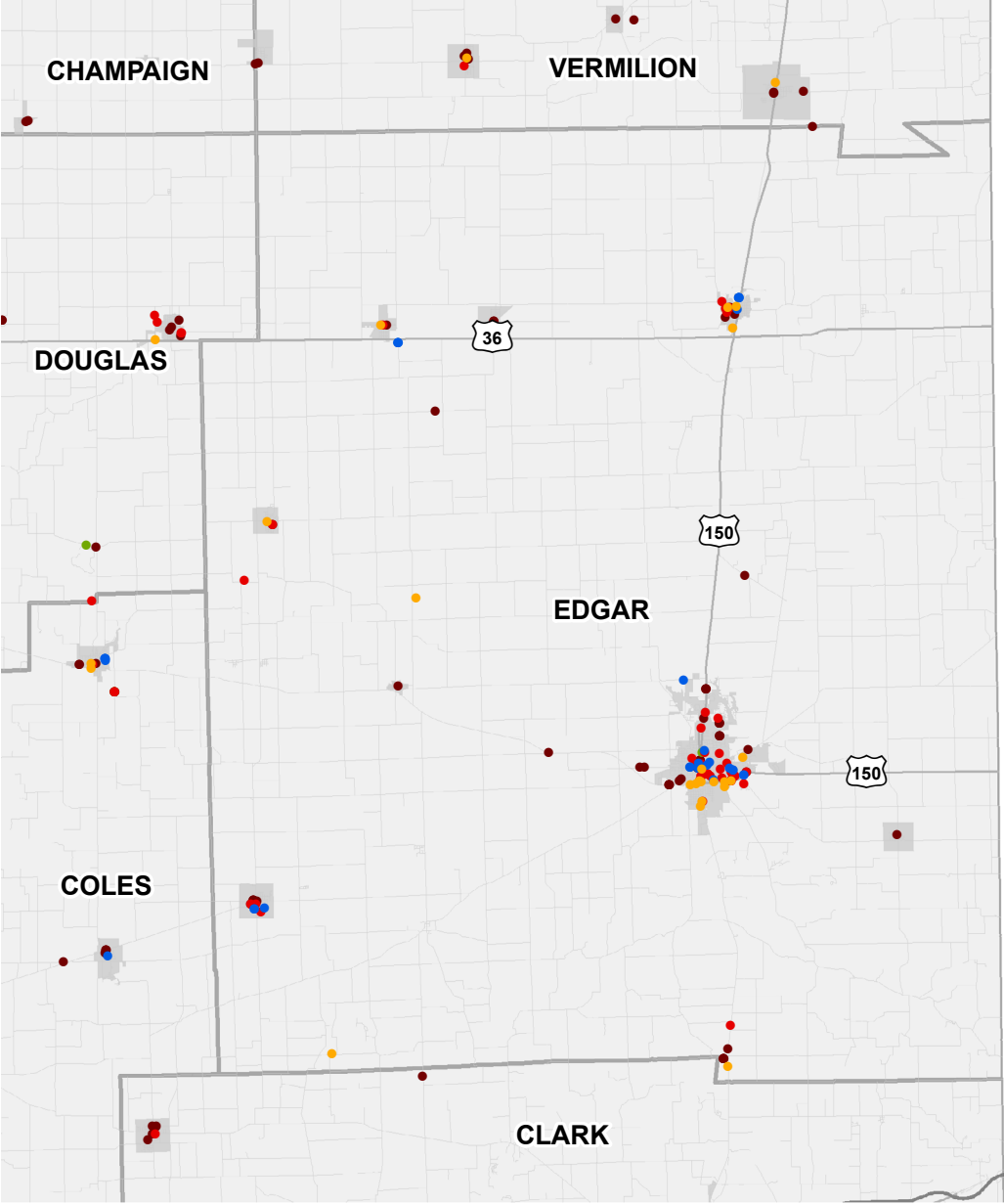
Table C-29 Douglas County, Shopping Trip Generators

Name	Location	City	Zip
Arcola Value Buy	W Washington St	Arcola	61910
Casey's General Store	N Chestnut St	Arcola	61910
Country Salvage Store	E County Road 200n	Arcola	61910
Dollar General	E Springfield Rd	Arcola	61910
Morning Song Collections	E County Road 200n	Arcola	61910
Regiomontana Mexican Store	E Springfield Rd	Arcola	61910
Vyverberg's Department Store	E Main St	Arcola	61910
Arthur Produce Auction	N Cr 100 E	Arthur	61911
Beachy's Bulk Foods	N Cr 200 E	Arthur	61911

Name	Location	City	Zip
Dollar General	E Columbia St	Arthur	61911
Dutch Valley Meats	E Sr 133	Arthur	61911
Casey's General Store	S Main St	Atwood	61913
Thompson's Grocery	W Main St	Camargo	61919
Quick Gits	E State Route 133	Hindsboro	61930
C & C's	E Us Highway 36	Newman	61942
Bass Co Store	E Southline Rd	Tuscola	61953
Casey's General Store	S Main St	Tuscola	61953
Circle K	E Southline Rd	Tuscola	61953
Dollar General	E Sale St	Tuscola	61953
Flesor's Candy Kitchen	W Sale St	Tuscola	61953
Hinckley Springs Water		Tuscola	61953
Road Ranger	E Southline Rd	Tuscola	61953
Road Ranger	E Southline Rd	Tuscola	61953
Rocky Mountain Chocolate	Tuscola Blvd	Tuscola	61953
Shopko Hometown	Progress Blvd	Tuscola	61953
Tuscola Iga Plus	E Southline Rd	Tuscola	61953
Casey's General Store	S Sycamore St	Villa Grove	61956
Circle K	N Sycamore St	Villa Grove	61956
Dollar General	S Sycamore St	Villa Grove	61956
Rick's Country Market	E Harrison St	Villa Grove	61956

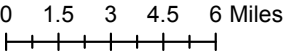
Table C-30 Douglas County, Specialty Trip Generators

Name	Location	City	Zip
Walnut Point State Park	E County Road 370n	Oakland	61943
Douglas County Museum	S Main St	Tuscola	61953



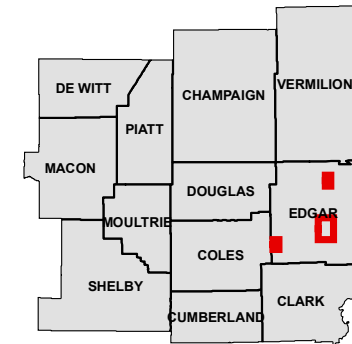
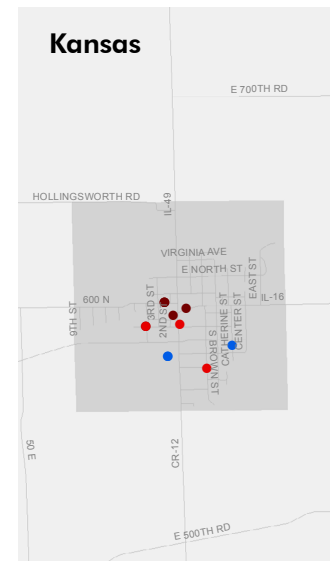
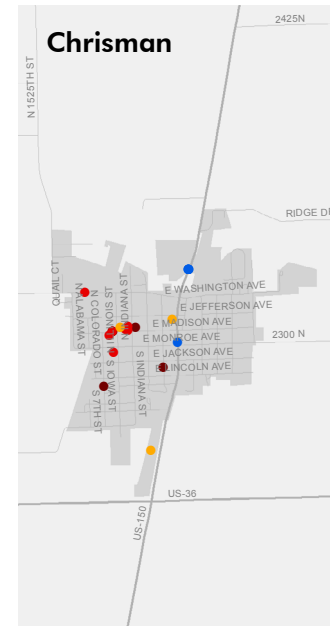
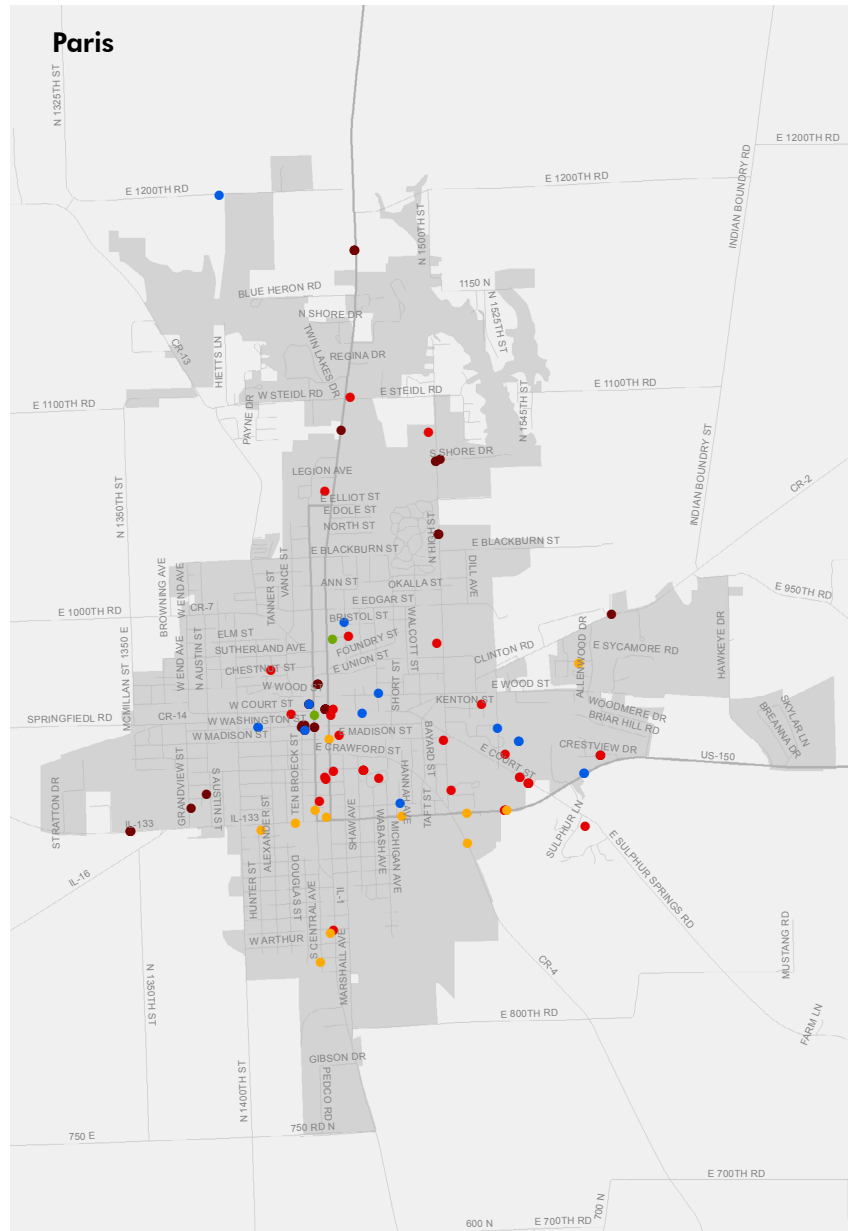
Legend

- Shopping
- Education
- Medical
- Specialty Services
- Public Service
- Interstates
- Highways
- Streets
- Incorporated Areas
- Region 8 Counties



The logo for the Champaign County Regional Planning Commission (RPC) is shown, along with a compass rose indicating North (N), South (S), East (E), and West (W).

Map C-117: Edgar County



Legend

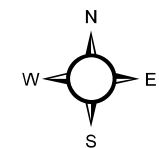
- Shopping
- Education
- Medical
- Specialty Services
- Public Service

- Interstates
- Highways
- Streets
- Incorporated Areas
- Region 8 Counties

0 0.5 1 Miles



CHAMPAIGN COUNTY
REGIONAL PLANNING
COMMISSION



Map C-118: Edgar County, Paris-Chrisman-Kansas

APPENDIX C: MAJOR TRIP GENERATORS

Table C-31 Edgar County, Education Trip Generators

Name	Location	City	Zip
Chrisman Elementary School	N Pennsylvania St	Chrisman	61924
Chrisman High School	Il Highway 1	Chrisman	61924
Chrisman Scotland Jr High	Il Highway 1	Chrisman	61924
Chrisman Superintendent Office	Il Highway 1	Chrisman	61924
Edgar County Cmnty Unit Dist	Il Highway 1	Chrisman	61924
Shiloh Community Unit Sch Dist	N 575th St	Hume	61932
Shiloh Elementary School	N 575th St	Hume	61932
Shiloh Primary Cross Cat	N 575th St	Hume	61932
Kansas Community High School	S Front St	Kansas	61933
Kansas Superintendents Office	S Front St	Kansas	61933
Kansas Treatment & Learning	S Catherine St	Kansas	61933
Carolyn Wenz Elementary School	W Washington St	Paris	61944
Crestwood Elementary-jr High	Us Highway 150	Paris	61944
Edgar Cnty Regional Schl Supt	N Central Ave	Paris	61944
Mayo Middle School	E Wood St	Paris	61944
Memorial Elementary School	E Newton St	Paris	61944
Paris Community Unit Schl Dist	Us Highway 150	Paris	61944
Paris High School	E 1200th Rd	Paris	61944
Paris School District No 95	S Eads Ave	Paris	61944
Paris Union School District 95	S Eads Ave	Paris	61944
Paris Union School District 95	W Washington St	Paris	61944
Regional Office of Education	E Court St	Paris	61944
St Mary's School	Connelly St	Paris	61944
University of Illinois Ext	W Washington St	Paris	61944
Willis Early Childhood Ctr	S Eads Ave	Paris	61944

Table C-32 Edgar County, Medical Trip Generators

Name	Location	City	Zip
Brocton Senior Ctr	S Boyer St	Brocton	61917
Indiana Emergency Physicians	E 1525th Rd	Brocton	61917
Ambulance Service-chrisman Ar	W Madison Ave	Chrisman	61924
Chrisman Dental Care	W Madison Ave	Chrisman	61924
Chrisman Family Medical Ctr	W Madison Ave	Chrisman	61924
Chrisman Head Start	S Illinois St	Chrisman	61924
Pleasant Meadows Senior Living	W Washington Ave	Chrisman	61924
Rescue 1 Paramedic Svc	W Madison Ave	Chrisman	61924
Rescue One Paramedics	W Madison Ave	Chrisman	61924
Hume Community Ctr	Front St	Hume	61932
Donna's Daycare	S Brown St	Kansas	61933
Kansas Ambulance Dept	W Buena Vista St	Kansas	61933
Kansas Family Medical Ctr	E Buena Vista St	Kansas	61933
Wellum Chiropractic Ctr	Il-1	Marshall	62441
Brookstone Estates Paris	Brookstone Est	Paris	61944
Chittick Family Vision Ctr	S Main St	Paris	61944
East Central Il Mass Tansit	W Court St	Paris	61944
Edgar County Ambulance	S Main St	Paris	61944
Edgar County Dental Clinic	Shaw Ave	Paris	61944
Edgar County Health	Shaw Ave	Paris	61944
Edgar County Homeless Org	Connelly St	Paris	61944
Embarrass River Basin Agency	Shaw Ave	Paris	61944
Family Med Ctr	E Court St	Paris	61944
Family Medical Ctr		Paris	61944
General Dentistry	E Madison St	Paris	61944
Gowin Parc	Kenton St	Paris	61944
Grace Lutheran Child Devmnt	S Central Ave	Paris	61944
Grace Lutheran Village	Concordia Dr	Paris	61944
Hancock Chiropractic Ctr	S Main St	Paris	61944
Highview Terrace	N High St	Paris	61944
Human Resources Ctr	E Court St	Paris	61944

Name	Location	City	Zip
Lincolnlnd Home Care	Us Highway 150	Paris	61944
Muster & King Orthodontics	S Main St	Paris	61944
New Life Medical Clinic	S Main St	Paris	61944
Paris Community Hospital	Us Highway 150	Paris	61944
Paris Community Hospital	E Court St	Paris	61944
Paris Family Medical Ctr	E Court St	Paris	61944
Paris Healthcare Ctr	N Main St	Paris	61944
Paris Medical Clinic	S High St	Paris	61944
Paris Orthopedics	E Court St	Paris	61944
Sarah Bush Lincoln Health Syst	E Court St	Paris	61944
Senior Care Pch	Us Highway 150	Paris	61944
Tanner Place	Chestnut St	Paris	61944
Twin Lakes Rehab & Health Care	S Eads Ave	Paris	61944
Wexford Health Sources Inc	Sulphur Ln	Paris	61944
Wiehe Chiropractic Clinic	N Main St	Paris	61944
Ymca	E Madison St	Paris	61944

Table C-33 Edgar County, Public Service Trip Generators

Name	Location	City	Zip
Brocton City Hall	S Boyer St	Brocton	61917
Chrisman Administrative Bldg	W Madison Ave	Chrisman	61924
Chrisman Fire Protection Dist	E Madison Ave	Chrisman	61924
Chrisman Police Dept	W Madison Ave	Chrisman	61924
Chrisman Pumping Station	S Ohio	Chrisman	61924
Ross Township Office	S Iowa	Chrisman	61924
Shiloh Township Garage	E 2000th Rd	Hume	61932
Young America Twp Office	Front St	Hume	61932
Kansas Ambulance Svc		Kansas	61933
Kansas City Hall	N Front St	Kansas	61933
Kansas Fire Dept	W Buena Vista St	Kansas	61933
Kansas Fire Dept	E Jefferson St	Kansas	61933

Name	Location	City	Zip
Kansas Police Dept	Po Box 267	Kansas	61933
Kansas Township Office		Kansas	61933
East Sewage Disposal Plant		Marshall	62441
Illinois Trnsprttn Rest Area	& Cumberland Rd	Marshall	62441
Marshall West Border Station	Rr 2	Marshall	62441
Oliver Fire Dept		Marshall	62441
State Line Gas Regulator Sta	Rr 1	Marshall	62441
Metcalf Fire Dept	Crawford St	Metcalf	61940
Metcalf Fire Dist	Crawford St	Metcalf	61940
Austin House	S Austin St	Paris	61944
Central Management Svc	Il Highway 133	Paris	61944
Drivers License Exam Station	Grandview St	Paris	61944
Edgar Cnty Circuit Court Clerk	W Court St	Paris	61944
Edgar County 911 Business	N Central Ave	Paris	61944
Edgar County Airport-prg	Airport Rd	Paris	61944
Edgar County Animal Shelter	N High St	Paris	61944
Edgar County Assessment Supr	N Central Ave	Paris	61944
Edgar County Assoc	Il Highway 1	Paris	61944
Edgar County Board of Review	N Central Ave	Paris	61944
Edgar County Clerk	W Court St	Paris	61944
Edgar County Courthouse	W Court St	Paris	61944
Edgar County Courthouse	N Central Ave	Paris	61944
Edgar County Emergency Svc	N High St	Paris	61944
Edgar County Extension	W Washington St	Paris	61944
Edgar County Fair	N Main St	Paris	61944
Edgar County Highway Engineer	E 950th Rd	Paris	61944
Edgar County Jail	N Central Ave	Paris	61944
Edgar County Probation Office	W Court St	Paris	61944
Edgar County Recorder	W Court St	Paris	61944
Edgar County Treasurer	N Central Ave	Paris	61944
Honorable James R Glenn	W Court St	Paris	61944
Honorable Steven L Garst	W Court St	Paris	61944

APPENDIX C: MAJOR TRIP GENERATORS

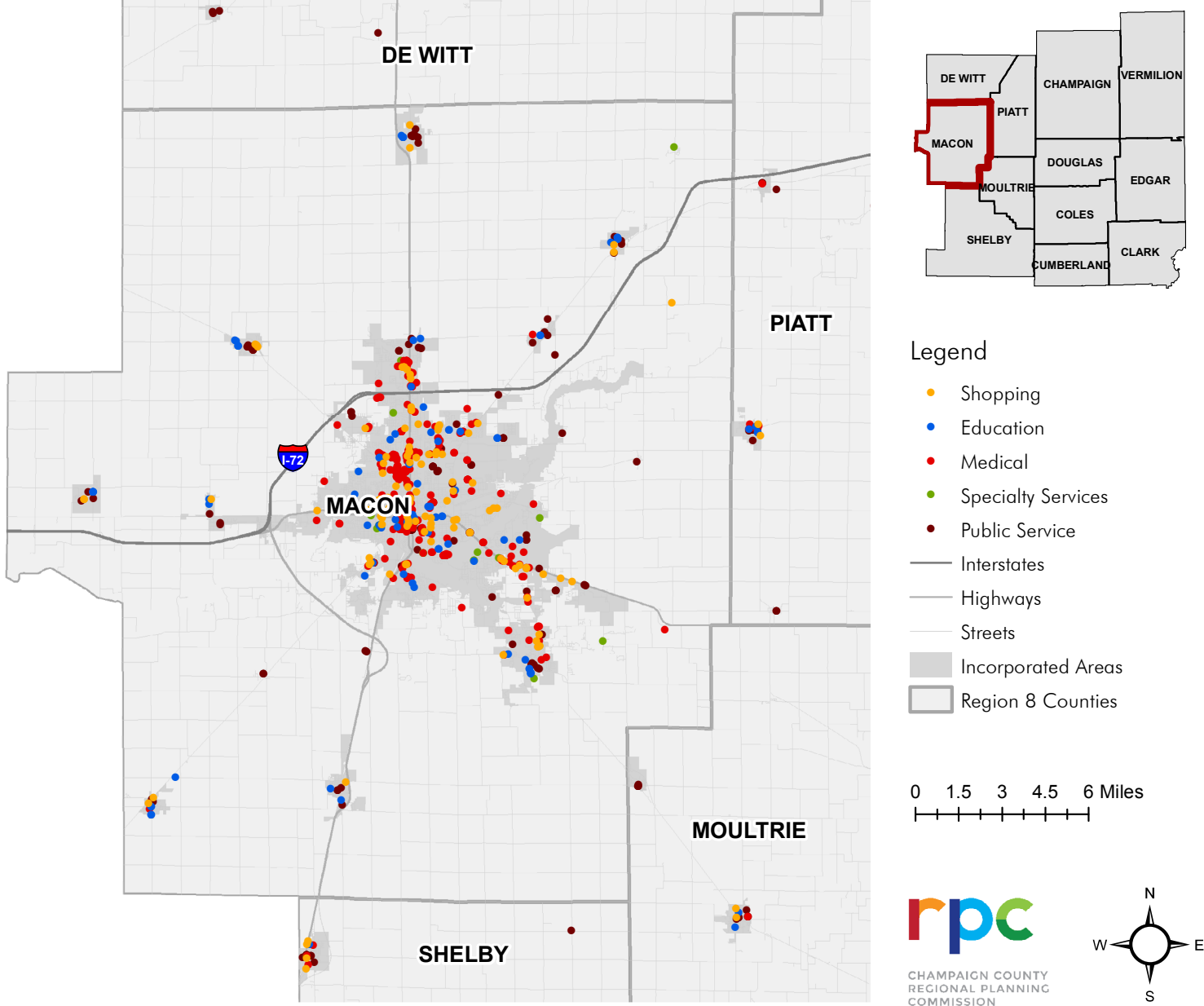
Name	Location	City	Zip
Natural Resources Conservation	Il Highway 1	Paris	61944
Paris City Alley Dept	N High	Paris	61944
Paris City Clerk	S Central Ave	Paris	61944
Paris City Hall	S Central Ave	Paris	61944
Paris Fire Dept	W Washington St	Paris	61944
Paris Police Dept	W Washington St	Paris	61944
Paris Sewage Plant No 2	Clinton Rd	Paris	61944
Paris Sewage Treatment Plant	N High	Paris	61944
Paris Sewer Maintenance Dept	S Shore Dr	Paris	61944
Paris Street Dept	N High	Paris	61944
Paris Township Garage	Rr 3	Paris	61944
Paris Township Supervisor	Ten Broeck St	Paris	61944
Paris Transfer Station	E 950th Rd	Paris	61944
State Attorney	W Court St	Paris	61944
State Garage	Il Highway 133	Paris	61944
Transportation Dept	Il Highway 133	Paris	61944
Transportation Dept Mntnc	Rr 133	Paris	61944
Transportation Dept Sign Shop	Il Route 133 W	Paris	61944
Us Agricultural Dept	Il Highway 1	Paris	61944
Redmon Fire Dept		Redmon	61949
Vermilion Fire Dept	Po Box 75	Vermilion	61955

Table C-34 Edgar County, Shopping Trip Generators

Name	Location	City	Zip
Country Store & Co	N 600th St	Brocton	61917
Casey's General Store	N Pennsylvania St	Chrisman	61924
Dollar General	Il Highway 1	Chrisman	61924
Family Market Meats & More	W Madison Ave	Chrisman	61924
Front Street Market	Front St	Hume	61932
Country Bumpkin Pumpkin	E 150th Rd	Kansas	61933
Clark-edgar Rural Water Distr	Il Highway 1	Marshall	62441
Casey's General Store	S Main St	Paris	61944
Casey's General Store	W Jasper St	Paris	61944
Circle K	S Main St	Paris	61944
Circle K	S Main St	Paris	61944
Dollar General	Us Highway 150	Paris	61944
G & G of Paris	S Central Ave	Paris	61944
Kroger	E Jasper St	Paris	61944
Milk Specialties Global	S Central Ave	Paris	61944
Murphy Usa	N Terre Haute Rd	Paris	61944
Pops Kettle Korn	Mahan Dr	Paris	61944
Save-a-lot Food Stores	W Jasper St	Paris	61944
Walmart Supercenter	Us Highway 150	Paris	61944

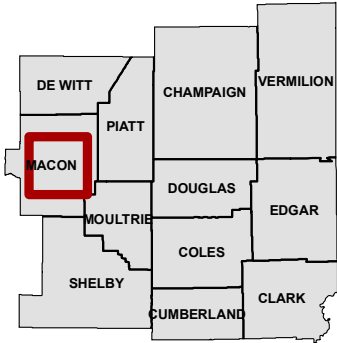
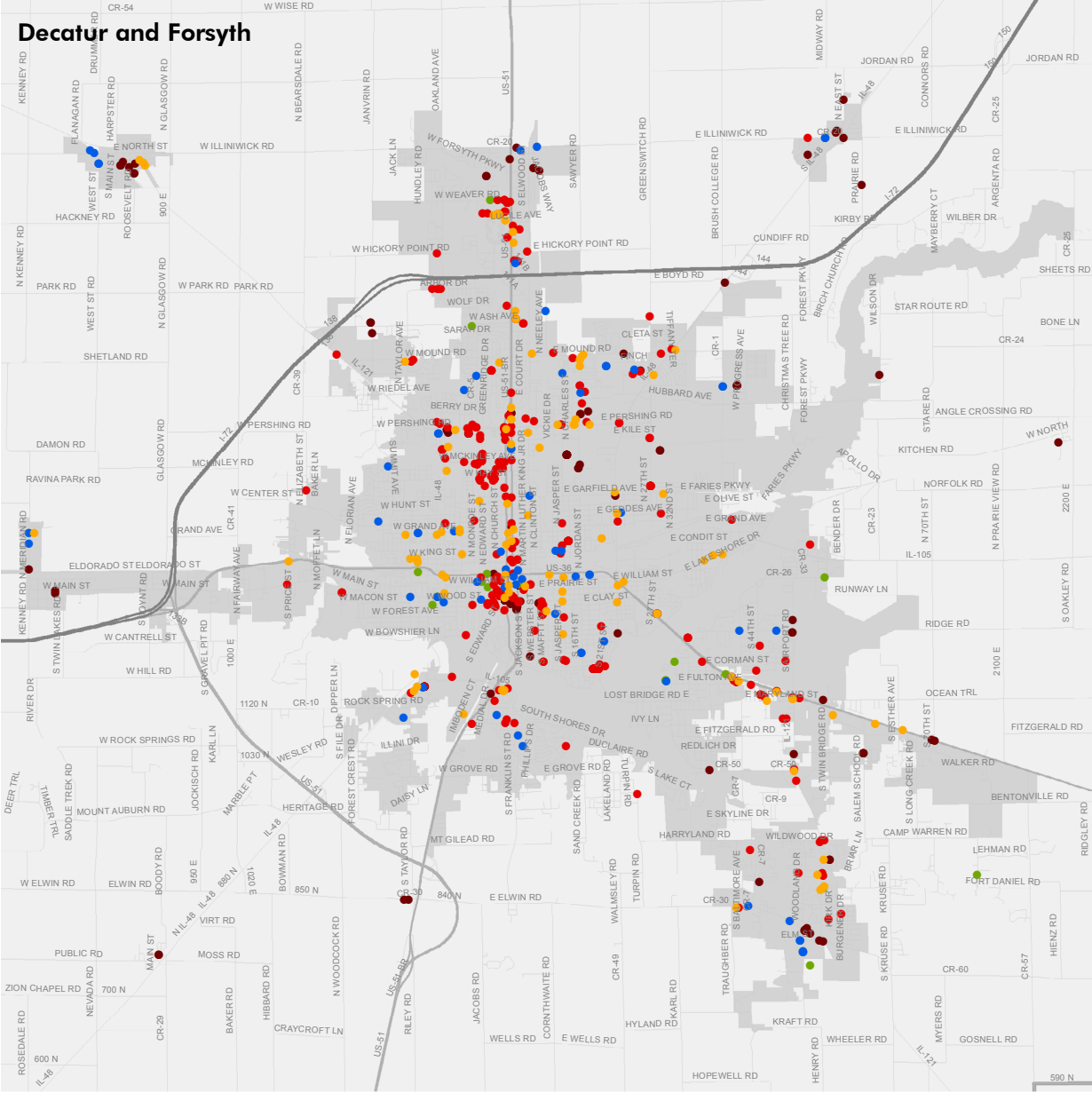
Table C-35 Edgar County, Specialty Trip Generators

Name	Location	City	Zip
Art Center & Museum	S Central Ave	Paris	61944
Edgar County Historical	N Main St	Paris	61944




Map C-119: Macon County

APPENDIX C: MAJOR TRIP GENERATORS



- Legend
- Shopping
 - Education
 - Medical
 - Specialty Services
 - Public Service
 - Interstates
 - Highways
 - Streets
 - Incorporated Areas
 - Region 8 Counties



Map C-120: Macon County, Decatur-Forsyth

Table C-36 Macon County, Education Trip Generators

Name	Location	City	Zip
Argenta Middle School	E East St	Argenta	62501
Argenta Oreana High School	N Main St	Argenta	62501
Argenta-oreana School Supt	N Main St	Argenta	62501
Ferrill & Ferrill School	N Kenwood St	Argenta	62501
Blue Mound Pre-kindergarten	S Lewis St	Blue Mound	62513
Meridian Grade School	S Lewis St	Blue Mound	62513
Meridian Intermediate School	Lincoln St	Blue Mound	62513
Meridian Middle School	S Lewis St	Blue Mound	62513
Village Travel	S Lewis St	Blue Mound	62513
Adlai E Stevenson School	N Neely Ave	Decatur	62526
Anna Waters Head Start Ctr	E Marietta St	Decatur	62521
Antioch Christian Academy	N Maple Ave	Decatur	62526
Benjamin Franklin Elem School	N Summit Ave	Decatur	62526
Body Wonders Spa	N Woodford St	Decatur	62526
Central Christian Chr Prschl	W William St	Decatur	62522
Decatur Adult Education	Hickory Point Mall	Decatur	62526
Decatur Public School	N Church St	Decatur	62521
Decatur School District 61	W Cerro Gordo St	Decatur	62523
Dennis Elementary School	W Main St	Decatur	62522
Douglas Macarthur High School	W Grand Ave	Decatur	62522
Durfee School	W Grand Ave	Decatur	62522
Dwight D Eisenhower High Schl	S 16th St	Decatur	62521
Einsenhower High School	S 16th St	Decatur	62521
Enterprise Elementary School	S Taylor Rd	Decatur	62521
Future's Unlimited	E William St	Decatur	62523
Garfield Montessori School	Meadow Terrace Pl	Decatur	62521
Heartland Tech Academy	College Park	Decatur	62521
Holy Family School	S Franklin Street Rd	Decatur	62521
Hope Academy	N Illinois St	Decatur	62521
James B Parsons School	N Macarthur Rd	Decatur	62526
Johns Hill Magnet School	E Johns Ave	Decatur	62521

Name	Location	City	Zip
Lockhart Barber College	S Taylorville Rd	Decatur	62521
Lsa Foundation Inc	E Mound Rd	Decatur	62526
Lutheran School Assn	E Mound Rd	Decatur	62526
Macon-piatt Special Education	E Cerro Gordo St	Decatur	62523
Macon-piatt-safe School	N Water St	Decatur	62523
Mary W French School	W Wood St	Decatur	62522
Michael E Baum Elementary Schl	S Lake Ridge Ave	Decatur	62521
Millikin University	W Main St	Decatur	62522
Millikin University	W Wood St	Decatur	62522
Mr John's School	E Eldorado St	Decatur	62521
Mr John's School-cosmetology	E Eldorado St	Decatur	62521
Muffley Elementary School	W Grand Ave	Decatur	62522
Muffley Elementary School	N University Ave	Decatur	62526
Muffley Elementary School	S Country Club Rd	Decatur	62521
Oak Grove Elementary School	W Center St	Decatur	62526
Pershing Early Learning Ctr	N University Ave	Decatur	62526
Phoenix Academy Iii	E Cleveland Ave	Decatur	62521
Richland Community College	College Park	Decatur	62521
Robertson Charter Preschool	E North St	Decatur	62521
Robertson Charter School	E Geddes Ave	Decatur	62526
Salem Primary School	Rr 6	Decatur	62521
Shear Learning Academy	N Main St	Decatur	62523
South Shores Elementary School	S Franklin Street Rd	Decatur	62521
St Patrick School	N Jackson St	Decatur	62523
St Teresa Development Office	N Water St	Decatur	62526
St Teresa High School	N Water St	Decatur	62526
Stephen Decatur Middle School	Educational Park	Decatur	62526
Thomas Jefferson Middle School	E Cantrell St	Decatur	62521
University of Illinois	Millikin Pkwy	Decatur	62526
William Harris Elementary Schl	E Garfield Ave	Decatur	62526
Decatur Christian School	S Grant St	Forsyth	62535

APPENDIX C: MAJOR TRIP GENERATORS

Name	Location	City	Zip
Maroa Forsyth Grade School	E Shafer St	Forsyth	62535
Harristown Elementary School	N Meredian St	Harristown	62537
Harristown Elementary School	N Meridian Rd	Harristown	62537
Meridian Community School Dist	S Wall St	Macon	62544
Meridian Primary School	S Towson	Macon	62544
Maroa Forsyth Middle Schl	S Cedar St	Maroa	61756
Maroa Grade School	S Cedar St	Maroa	61756
Maroa-forsyth High School	W Washington St	Maroa	61756
Maroa-forsyth Unit Ofc	S Cedar St	Maroa	61756
Mc Gaughey Elementary School	W Main St	Mt Zion	62549
Mt Zion Community School Supt	Elm St	Mt Zion	62549
Mt Zion Grade School	W Main St	Mt Zion	62549
Mt Zion High School	Elm St	Mt Zion	62549
Mt Zion Intermediate School	S Henderson St	Mt Zion	62549
Mt Zion Junior High School	S Henderson St	Mt Zion	62549
Mt Zion Senior High School	S Henderson St	Mt Zion	62549
Sangamon Valley Board of Educ	N Illinois St	Niantic	62551
Sangamon Valley Cusd	N Illinois St	Niantic	62551
Sangamon Valley High School	N Illinois St	Niantic	62551
Sangamon Valley School Dist	N Illinois St	Niantic	62551
Argenta-oreana Elem School	W South St	Oreana	62554
Oreana Elementary School	W South St	Oreana	62554
Warrensburg Community High	W North St	Warrensburg	62573
Warrensburg Jr High School	S West St	Warrensburg	62573
Warrensburg-latham Elementary	S West St	Warrensburg	62573
Warrensburg-latham Sch Dis 11	W North St	Warrensburg	62573

Table C-37 Macon County, Medical Trip Generators

Name	Location	City	Zip
Blue Mound Pre-kindergarten	Lincoln St	Blue Mound	62513
A & E Behavioral Health Care	E Federal Dr	Decatur	62526
A Step Forward	E William Street Rd	Decatur	62521
Abc Annex	S Union St	Decatur	62522
Abc Counseling & Family Svc	Arbor Dr	Decatur	62526
Abc Pre-school	W Macon St	Decatur	62522
Abc Preschool Llc	S Crea St	Decatur	62522
Accelerated Health Systems Llc	N Water St	Decatur	62526
Addus Health Care	E Pershing Rd	Decatur	62526
Adm Medical	N 27th St	Decatur	62526
Advance Vision Eye Care	E Lake Shore Dr	Decatur	62521
Advantage Counseling	S Water St	Decatur	62523
Allen Chiropractic Clinic	N Water St	Decatur	62526
Alpha Care	S Mount Zion Rd	Decatur	62521
Alpha Omega Consultants	E Johns Ave	Decatur	62521
American Red Cross		Decatur	62521
Aperion Care	N Monroe St	Decatur	62526
Aslam Azhar Llc	E Lake Shore Dr	Decatur	62521
Associated Anesthesiologists	N Edward St	Decatur	62526
Athleticare At St Mary's	E Lake Shore Dr	Decatur	62521
Babich Skin Care & Med Spa	N Monroe St	Decatur	62526
Baby Love	E Condit St	Decatur	62521
Baby Talk Inc	W Macon St	Decatur	62522
Bard Optical	W 1st Dr	Decatur	62521
Beacon Street Place	E Beacon Dr	Decatur	62521
Becker Chiropractic Clinic	N Woodford St	Decatur	62526
Big Brothers Big Sisters	W William St	Decatur	62522
Boy Scouts of America	W Prairie Ave	Decatur	62523
Boys & Girls Club of Decatur	N Jasper St	Decatur	62521
Cancer Care Specialist	W Mckinley Ave	Decatur	62526
Carter's Home Healthcare	E Hickory St	Decatur	62526

APPENDIX C: MAJOR TRIP GENERATORS

Name	Location	City	Zip
Catholic Charities	W Prairie Ave	Decatur	62523
Catholic Charities of Decatur		Decatur	62521
Cavanaugh Orthodontic Care		Decatur	62526
Center for Cosmetic Medicine	Memorial Dr	Decatur	62526
Center for Sight	W Hay St	Decatur	62526
Central II Lung Internists	E Lake Shore Dr	Decatur	62521
Central II Neuropsychological	Hickory Point Frontage Rd	Decatur	62526
Central Illinois Diagnostics	N Woodford St	Decatur	62526
Central Illinois Hand Ctr	W Hay St	Decatur	62526
Central Illinois Health Assoc	N Edward St	Decatur	62526
Central Illinois Lung Intrnsts	E Lake Shore Dr	Decatur	62521
Central Illinois Orthopaedic	W Hay St	Decatur	62526
Central Illinois Surgery Ctr	W Hay St	Decatur	62526
Central Illinois Vision Ctr	N Route 121	Decatur	62526
Chelp Inc	N Jasper St	Decatur	62526
Chestnut Health Systems	N 27th St	Decatur	62526
Christie Clinic	S Water St	Decatur	62523
Clinic At Walmart	N Prospect Dr	Decatur	62526
Cole Family Dentistry	N Oakland Ave	Decatur	62526
Comfort Keepers	N Oakland Ave	Decatur	62526
Connected Pairs	7th Dr	Decatur	62521
Consociate	N Monroe St	Decatur	62526
Corley Family Dental	W McKinley Ave	Decatur	62526
Cornerstone Family Medical Ctr	E Ash Ave	Decatur	62526
Creative Kids Day Care	W Hickory Point Rd	Decatur	62526
Crossing Healthcare	E Central Ave	Decatur	62521
D M H Corporate Heatth	N 27th St	Decatur	62526
Da Vita Inc	E Wood St	Decatur	62523
Da Vita Inc	W McKinley Ave	Decatur	62526
Danville Vamc	E Mound Rd	Decatur	62526
Decatur Ambulance	W Wood St	Decatur	62522

Name	Location	City	Zip
Decatur Back & Neck Ctr	N Water St	Decatur	62526
Decatur Day Care Ctr	E Lake Shore Dr	Decatur	62521
Decatur Dental Care	E Us Route 36	Decatur	62521
Decatur Dental Imaging	N Country Club Rd	Decatur	62521
Decatur Digestive Disease Ctr	Memorial Dr	Decatur	62526
Decatur Eyecare Assoc	S Jasper St	Decatur	62521
Decatur Family Medical Ctr	E Lake Shore Dr	Decatur	62521
Decatur Family Ymca	W McKinley Ave	Decatur	62526
Decatur Macon Cnty Senior Ctr	N 22nd St	Decatur	62526
Decatur Macon County	E Marietta St	Decatur	62521
Decatur Manor Healthcare	W Pershing Rd	Decatur	62526
Decatur Memorial Hosp Surgery	N Edward St	Decatur	62526
Decatur Memorial Hospital	W Hay St	Decatur	62526
Decatur Memorial Hospital		Decatur	62526
Decatur Memorial Hospital	N Union St	Decatur	62526
Decatur Memorial Hospital	N 27th St	Decatur	62526
Decatur Memorial Hospital	N Edward St	Decatur	62526
Decatur Memorial Hospital	W Hay St	Decatur	62526
Decatur Neurological Assoc Ltd	W Hay St	Decatur	62526
Decatur Neurosurgery Assoc	Memorial Dr	Decatur	62526
Decatur Psychiatry Ltd	E Lake Shore Dr	Decatur	62521
Decatur Psychological Assoc	N University Ave	Decatur	62526
Decatur Radiology Physicians	N Edward St	Decatur	62526
Decatur Urology	N Edward St	Decatur	62526
Decatur Vision Source	N Water St	Decatur	62526
Discovery Depot Child Care Ctr	N 27th St	Decatur	62526
Dmh Corporate Health	N 27th St	Decatur	62526
Dmh Exp Care Corporate Hlth	N 27th St	Decatur	62526
Dmh Express Care East	E Us Route 36	Decatur	62521
Dmh Express Care North	N Water St	Decatur	62526
Dmh Geriatric Assessment	W Kenwood Ave	Decatur	62526

APPENDIX C: MAJOR TRIP GENERATORS

Name	Location	City	Zip
Dmh Heart & Lung Institute	N Edward St	Decatur	62526
Dmh Home Health Svc	Brettwood Cir	Decatur	62526
Dmh Millennium Pain Ctr	W Hay St	Decatur	62526
Dmh Pain Ctr	N Edward St	Decatur	62526
Dmh Physical Therapy	S 44th St	Decatur	62521
Dmh Prime Time	N Edward St	Decatur	62526
Dmh Rehabilitation Ctr	N Edward St	Decatur	62526
Dmh Spine Institute	W Kenwood Ave	Decatur	62526
Dmh Sports Medicine	W Kenwood Ave	Decatur	62526
Dove R S V P		Decatur	62521
Dove-homeward Bound Inc	S Union St	Decatur	62522
Dr Murphy & Miller	N Monroe St	Decatur	62526
Eagle Ridge	W McKinley Ave	Decatur	62526
East Side Terrace	E Fulton Ave	Decatur	62521
Elite Care Ctr	N Main St	Decatur	62526
Employee Assistance Program	S Franklin St	Decatur	62523
Enta Allergy Head & Neck Inst	W McKinley Ave	Decatur	62526
Evergreen Place	Evergreen Ct	Decatur	62521
Express Care North Decatur	N Water St	Decatur	62526
Fair Havens Christian Home	S Fairview Ave	Decatur	62521
Family & Friends Daycare	N Greenswitch Rd	Decatur	62526
Family Doctor Office	W Hay St	Decatur	62526
Family Eyecare	N Main St	Decatur	62526
Forty Fourth Street Place	S 44th St	Decatur	62521
Frefenius Dialysis	W Hay St	Decatur	62526
Fresenius	S 44th St	Decatur	62521
Gailey Eye Clinic Ltd	W Pershing Rd	Decatur	62526
Gaitros Dental Ctr	E Mound Rd	Decatur	62526
Gardens for Assisted Living	W Imboden Dr	Decatur	62521
Good Samaritan Inn	N Union St	Decatur	62522
Gowdar & Gowdar	W Pershing Rd	Decatur	62526

Name	Location	City	Zip
Graham John R Podtrst	W Kenwood Ave	Decatur	62526
Gregory L Totel	Memorial Dr	Decatur	62526
Grove's Family Chiropractic	E Us Route 36	Decatur	62521
H S H S Medical Group	E Lake Shore Dr	Decatur	62521
Habitat for Humanity	N Main St	Decatur	62523
Hanger Clinic	S Mount Zion Rd	Decatur	62521
Heartland Health Care Ctr	W Harrison Ave	Decatur	62526
Help At Home Inc	W Pershing Rd	Decatur	62526
Heritage Behavioral Health Ctr	N Main St	Decatur	62523
Heritage Behavioral Health Ctr	E Clay St	Decatur	62521
Hickory Street Place	E Hickory St	Decatur	62526
Hiv Care Consortium	Hickory Point Frontage Rd	Decatur	62526
Holmes Dental Assoc	E Pershing Rd	Decatur	62526
Hshs Med Group Family Mdcn	N Main St	Decatur	62526
Hshs Med Group Internal	N Main St	Decatur	62526
Hshs Medical Group	N Main St	Decatur	62526
Hshs Medical Group Adult	E Lake Shore Dr	Decatur	62521
Hudson Orthodontics for All	N Country Club Rd	Decatur	62521
Illinois Heart Specialists	N Edward St	Decatur	62526
Illinois Worknet Ctr	W Pershing Rd	Decatur	62526
Illinois Cardiovascular & Thrc	N Edward St	Decatur	62526
Imboden Creek Living Ctr	W Imboden Dr	Decatur	62521
Infectious Disease Specialists	W Hay St	Decatur	62526
Integrative Nutrition Inc	Shoreline Dr	Decatur	62521
Internal Medicine Assoc	W Hay St	Decatur	62526
Internal Medicine Subspecialty	Memorial Dr	Decatur	62526
Jackie's Babysitting Svc	Middle Ark Dr	Decatur	62526
Jerger Pediatric Dentistry	N Main St	Decatur	62526
Ješek Family Dental	S Mount Zion Rd	Decatur	62521
Jms Hand Assoc Sc	W Hay St	Decatur	62526
John C Lee Sc	S Blaine Ln	Decatur	62521

APPENDIX C: MAJOR TRIP GENERATORS

Name	Location	City	Zip
John W Newlin Llc	W Hay St	Decatur	62526
Johns Hill Senior Ctr	E Riverside Ave	Decatur	62521
Johns Hill Snr Citizens Ctr	S Jasper St	Decatur	62521
Joshua Co	S Main St	Decatur	62523
Jurgens & Kneezel Ltd	W Main St	Decatur	62522
Jurgens & Kneezel Ltd	N Oakland Ave	Decatur	62526
Kare4kids	E Lake Shore Dr	Decatur	62521
Keystone Gardens	W Mound Rd	Decatur	62526
Keystone Meadows	W Mound Rd	Decatur	62526
Kids Castle Learning	E Maynor St	Decatur	62521
Kid's Castle Learning Ctr	N Monroe St	Decatur	62526
Kids-n-fitness	W South Side Dr	Decatur	62521
Kmb Service Corp	E Lake Shore Dr	Decatur	62521
Lake Shore Ob/gyn of Decatur	E Lake Shore Dr	Decatur	62521
Larry W Osborne Ltd	E Mound Rd	Decatur	62526
Lee Institute of Skin & Laser	W Pershing Rd	Decatur	62526
Legacy Care Unit	Evergreen Ct	Decatur	62521
Lincoln Diagnostics Inc	E Hickory Point Rd	Decatur	62526
Lincoln Rehabilitation Ctr	N Monroe St	Decatur	62526
Lincolnshire Place	Arbor Dr	Decatur	62526
Little People's Prep School	S 44th St	Decatur	62521
Living Centers Inc	W Imboden Dr	Decatur	62521
Lutheran Child & Family Svc-il	S Taylorville Rd	Decatur	62521
Macon County Casa Nfp	S Water St	Decatur	62523
Macon County Child Advocacy	E Clay St	Decatur	62521
Macon County Mental Health	S Water St	Decatur	62523
Macon Resources Inc	N 27th St	Decatur	62526
Main St Counseling	W Main St	Decatur	62523
Matthews Beverly Llc	Hickory Point Frontage Rd	Decatur	62526
Max	W North St	Decatur	62522
Mckinley Court	W Mckinley Ave	Decatur	62526

Name	Location	City	Zip
Meals On Wheels	W Prairie Ave	Decatur	62523
Med Assist	W Prairie Ave	Decatur	62523
Medical Spa	Memorial Dr	Decatur	62526
Messamore Family Chiropractic	E Snyder Dr	Decatur	62526
Michael Drive	Michael Ave	Decatur	62526
Midstate Electrical Training	N Woodford St	Decatur	62526
Midwest Health Care Ctr Sc	N Country Club Rd	Decatur	62521
Midwest Internal Medicine Sc	N Water St	Decatur	62526
Midwest Neurology Assoc	W Hay St	Decatur	62526
Midwest Ob Gyn & Fertility Ctr	N Monroe St	Decatur	62526
My Health Care Coordination	E Central Ave	Decatur	62521
Neurosurgical Orthopaedic Spec	E Lake Shore Dr	Decatur	62521
New Horizon Family & Child Dev	E Condit St	Decatur	62521
New Life Pregnancy Ctr	E Pershing Rd	Decatur	62526
Northeast Community Fund	N Water St	Decatur	62523
Orthopaedic & Rehab Spec	W Hay St	Decatur	62526
Orthopedic & Rehab		Decatur	62526
Outpatient Rehabilitation Svc	E Lake Shore Dr	Decatur	62521
Pain Medicine Ctr-central II	E Lake Shore Dr	Decatur	62521
Pathology Associates-cntrl II	N Edward St	Decatur	62526
Patricia Ray Lcsw	S Water St	Decatur	62523
Pats Prevention & Treatment	S Water St	Decatur	62523
Patterson House Inc	W Imboden Dr	Decatur	62521
Paul D Potter Ltd	W North St	Decatur	62522
Pershing Road Mission	E Pershing Rd	Decatur	62526
Petersen Health Care	S Dipper Ln	Decatur	62522
Planned Parenthood	N Oakland Ave	Decatur	62526
Pleasant Counseling	E Wood St	Decatur	62523
Podiatric Medicine & Foot Sgry	W Kenwood Ave	Decatur	62526
Prairie Cardiovascular	N Edward St	Decatur	62526
Prairie Emergency Phys Llp	N Edward St	Decatur	62526

APPENDIX C: MAJOR TRIP GENERATORS

Name	Location	City	Zip
Prairie Flower Montessori Schl	Turpin Rd	Decatur	62521
Prairieland Service Crdntn	S Water St	Decatur	62523
Primrose Retirement Cmnty	Arbor Dr	Decatur	62526
Prinrose Retirement Cmnty-dctr	Arbor Dr	Decatur	62526
Priority Health Family Mdcn	Hickory Point Frontage Rd	Decatur	62526
Psychology Specialists	W Kenwood Ave	Decatur	62526
Pulmonary Medicine Clinic	E Lake Shore Dr	Decatur	62521
Quest Diagnostics	W Pershing Rd	Decatur	62526
Ray E Atteberry Ltd	N Oakland Ave	Decatur	62526
Raycraft & Jones	W Hay St	Decatur	62526
Rehab Care Group Decatur	S Dipper Ln	Decatur	62522
Renew Total Body Wellness Ctr	E Fulton Ave	Decatur	62521
Rohi Patil Sc	E Lake Shore Dr	Decatur	62521
Ruby J Riley	W Center St	Decatur	62526
Sail Inc	E Federal Dr	Decatur	62526
Select Rehabilitation Thrpy	W McKinley Ave	Decatur	62526
Select Rehabilitation-therapy	N Monroe St	Decatur	62526
Senior Citizens Nutritional	E Marietta St	Decatur	62521
Senior Citizens Transportation	E Marietta St	Decatur	62521
Shore	N 27th St	Decatur	62526
Simms & Simms	N Woodford St	Decatur	62526
Siu Family Physicians	W Kenwood Ave	Decatur	62526
Smith Cosmetic Laser Ctr	W Hay St	Decatur	62526
South Shores Imaging Ctr	S Franklin Street Rd	Decatur	62521
South Side Manor	S Webster St	Decatur	62521
Special Olympics	N Water St	Decatur	62526
Sports Medicine Clinic At St	E Lake Shore Dr	Decatur	62521
Spring Creek Terrace	E Mound Rd	Decatur	62526
Springfield Clinic of Decatur	E Lake Shore Dr	Decatur	62521
Springfield Urban League	E Prairie Ave	Decatur	62523
St John's Hospital Home Health	E Lake Shore Dr	Decatur	62521

Name	Location	City	Zip
St Mary's Cancer Care Ctr	E Lake Shore Dr	Decatur	62521
St Mary's Hosp Health Ctr Nrth	N Main St	Decatur	62526
St Mary's Hospital	E Lake Shore Dr	Decatur	62521
St Mary's Rehabilitation Svc	E Lake Shore Dr	Decatur	62521
St Paul's Early Learning Ctr	W Wood St	Decatur	62522
Starting Point Ship Site	E Condit St	Decatur	62521
Stephen Kovach & Lynae Pierson	E Ash Ave	Decatur	62526
Surgical Specialists-central	E Lake Shore Dr	Decatur	62521
Susan Wu Orthopaedic & Rehab	W Hay St	Decatur	62526
Suzanne Davis D C	W McKinley Ave	Decatur	62526
Symphony of Decatur	N Monroe St	Decatur	62526
Tanglewood Village	S 34th St	Decatur	62521
Teen Challenge Illinois	W Macon St	Decatur	62522
Thomas Rohde Enterprises	N Elizabeth St	Decatur	62526
Thomas Rohde Ltd	E Fulton Ave	Decatur	62521
Thompson House	E Johns Ave	Decatur	62521
Trostel Chiropractic Clinic	N Monroe St	Decatur	62526
Tzedakah Christian Health Ctr	W Eldorado St	Decatur	62522
Ucp Land of Lincoln	E William St	Decatur	62523
United Cerebral Palsy	E William St	Decatur	62523
United Healthcare	N Water St	Decatur	62526
United Way-decatur & Mid-il	E Eldorado St	Decatur	62523
Urology Associates of Decatur	W Hay St	Decatur	62526
Victorian Woods	W Main St	Decatur	62523
Vita Center for Women	E Lake Shore Dr	Decatur	62521
Vita Center for Women Llc	Memorial Dr	Decatur	62526
Vita Center Women	Memorial Dr	Decatur	62526
Vivian Womens Ctr Inc	E Lake Shore Dr	Decatur	62521
Water Street Missino Ministry	N Water St	Decatur	62523
Water Street Msn Ministries	E Pershing Rd	Decatur	62526
Webster-cantrell Hall	E Cantrell St	Decatur	62521

APPENDIX C: MAJOR TRIP GENERATORS

Name	Location	City	Zip
Wee Folk	E Orchard St	Decatur	62521
West Hay Medical Ctr	W Hay St	Decatur	62526
Whitestar Home Health	W Eldorado St	Decatur	62522
Wic Program	E Condit St	Decatur	62521
Williams Dental Laboratory	S Jasper St	Decatur	62521
Woodrow Chiropractic Clinic	E Pershing Rd	Decatur	62526
Youth Advocate Program	E Eldorado St	Decatur	62523
Youth With a Positive	N Main St	Decatur	62526
Zib Plasma	N Water St	Decatur	62523
Aspen Dental	E Highland Dr	Forsyth	62535
Back Institute	Clement Ave	Forsyth	62535
Bard Optical	Hickory Point Dr	Forsyth	62535
Colee's Comer Drugs	S Route 51	Forsyth	62535
Decatur Memorial Hospital	W Weaver Rd	Forsyth	62535
Dmh Forsyth Imaging Ctr	W Weaver Rd	Forsyth	62535
Electronic Rehab	Hickory Point Mall	Forsyth	62535
Eyecare Partners Llc	Hickory Point Mall	Forsyth	62535
Gailey Eye Clinic	W Marion Ave	Forsyth	62535
H S H S Med Group Family Mdcn	S Route 51	Forsyth	62535
Harbor Light Hospice	W Marion Ave	Forsyth	62535
Hickory Point Christian Vlg	W Marion Ave	Forsyth	62535
Kidney Specialist-central II	W Weaver Rd	Forsyth	62535
Kids-n-fitness	W Marion Ave	Forsyth	62535
Physician Choice Wellness	S Route 51	Forsyth	62535
Physicians Choice Wellness	S Route 51	Forsyth	62535
Slusar & Hage Ltd	W Weaver Rd	Forsyth	62535
St Marys Health Ctr	S Route 51	Forsyth	62535
Pleasant Counseling	Coffee Pot Cir	Lovington	61937
A Step Forward	Wagoner Dr	Mt Zion	62549
Advanced Chiropractic Clinic	Lewis Park Dr	Mt Zion	62549
Decatur Orthopedic Clinic	E Ashland Ave	Mt Zion	62549

Name	Location	City	Zip
Glenwood	N Baltimore Ave	Mt Zion	62549
Heritage Health	Woodland Dr	Mt Zion	62549
Mt Zion Chiropractic Ctr	E Ashland Ave	Mt Zion	62549
Mt Zion Family Care	N State Highway 121	Mt Zion	62549
Select Rehabilitation Inc		Mt Zion	62549
Stone & Stone Ltd	E Ashland Ave	Mt Zion	62549
Temmen Advanced Eyecare Llc	W Main St	Mt Zion	62549
Little Hands Learning Land	W South St	Oreana	62554

APPENDIX C: MAJOR TRIP GENERATORS

Table C-38 Macon County, Public Service Trip Generators

Name	Location	City	Zip
Argenta City Hall	N Warren St	Argenta	62501
Argenta Fire Dept	S North St	Argenta	62501
Friends Creek Road District	N Warren St	Argenta	62501
Friends Creek Twp Office	N North St	Argenta	62501
Blue Mound Fire Dept	N Lewis St	Blue Mound	62513
Blue Mound Village Office	N Railroad Ave	Blue Mound	62513
Pleasant View Township Shed	Boles St	Blue Mound	62513
Blue Mound Township Hall	Railroad St	Boody	62514
Blue Mound Twp Treasurer	Railroad St	Boody	62514
Army Aviation Support Facility	S Airport Rd	Decatur	62521
Child Support Div	S Main St	Decatur	62523
Child Support Div	E Wood St	Decatur	62523
Children & Family Svc Dept	N Oakland Ave	Decatur	62526
Circuit Court-bookkeeping	S Church St	Decatur	62523
Circuit Court-bookkeeping	E Wood St	Decatur	62523
Circuit Court-child Support	S Church St	Decatur	62523
City Forestry	N Jasper St	Decatur	62526
County of Macon	S Franklin St	Decatur	62523
County of Macon	E Parkway Dr	Decatur	62526
County-macon-decatur Animal	N Woodford St	Decatur	62526
Crime Prevention	S Franklin St	Decatur	62523
Criminal Court	E Wood St	Decatur	62523
Decatur Animal Shelter	E Parkway Dr	Decatur	62526
Decatur Building Inspections	Gary K Anderson Plz	Decatur	62523
Decatur City Accounts Payable	Gary K Anderson Plz	Decatur	62523
Decatur City Clerk	Gary K Anderson Plz	Decatur	62523
Decatur City Engineering	Gary K Anderson Plz	Decatur	62523
Decatur City Human Resources	Gary K Anderson Plz	Decatur	62523

Name	Location	City	Zip
Decatur City Information	Gary K Anderson Plz	Decatur	62523
Decatur City Juvenile Div	S Franklin St	Decatur	62523
Decatur City Legal Dept	Gary K Anderson Plz	Decatur	62523
Decatur City Licensing	Gary K Anderson Plz	Decatur	62523
Decatur City Manager	Gary K Anderson Plz	Decatur	62523
Decatur City Municipal Svc	N Jasper St	Decatur	62526
Decatur City Offices	N Route 48	Decatur	62526
Decatur City Risk Management	Gary K Anderson Plz	Decatur	62523
Decatur Corrections Ctr	E Mound Rd	Decatur	62526
Decatur County Jail	S Franklin St	Decatur	62523
Decatur Economic Development		Decatur	62523
Decatur Finance	Gary K Anderson Plz	Decatur	62523
Decatur Fire Dept	N Water St	Decatur	62526
Decatur Fire Station	S State Route 51	Decatur	62521
Decatur Historic Preservation	Gary K Anderson Plz	Decatur	62523
Decatur Lake Management	S Lake Shore Dr	Decatur	62521
Decatur Leaf Burning Dept	S Franklin St	Decatur	62523
Decatur Management Info Svc	Gary K Anderson Plz	Decatur	62523
Decatur Mass Transit Admin	E Wood St	Decatur	62523
Decatur Mayor's Office	Gary K Anderson Plz	Decatur	62523
Decatur Park Dist Schaub	E Lost Bridge Rd	Decatur	62521
Decatur Planning & Zoning Dept	Gary K Anderson Plz	Decatur	62523
Decatur Police Dept	S Franklin St	Decatur	62523
Decatur Public Building Commn	S Main St	Decatur	62523
Decatur Public Transit System	E Williams St	Decatur	62523

APPENDIX C: MAJOR TRIP GENERATORS

Name	Location	City	Zip
Decatur Purchasing	Gary K Anderson Plz	Decatur	62523
Decatur Streets & Sewers	N Jasper St	Decatur	62526
Decatur Township Assessor	S Taylorville Rd	Decatur	62521
Decatur Township Clerk	S Taylorville Rd	Decatur	62521
Decatur Treasurer	Gary K Anderson Plz	Decatur	62523
Decatur Twp Administration	S Taylorville Rd	Decatur	62521
Decatur Twp General Info	S Taylorville Rd	Decatur	62521
Decatur Twp Supervisor	S Taylorville Rd	Decatur	62521
Decatur Vehicle Maintenance	N Jasper St	Decatur	62526
Decatur Water Treatment Plant	S Martin Luther King Jr Dr	Decatur	62521
Drivers License Facility	N Woodford St	Decatur	62526
Farm Service Agency	College Park Rd	Decatur	62521
Forsyth Police Dept	S Franklin St	Decatur	62523
Forsyth Village Lift Station	Stevens Creek Blvd	Decatur	62526
Harristown Township Hall	N Meridian Rd	Decatur	62522
Harristown Village Office	N Kenbark	Decatur	62522
Harristown Village Shop	N Kembark St	Decatur	62522
Health Department-travel Dept	E Condit St	Decatur	62521
Hickory Point Road District	W Ash Ave	Decatur	62526
Hickory Point Twp Assistance	W Ash Ave	Decatur	62526
Honorable Ag Webber	E Wood St	Decatur	62523
Honorable James R Coryell	E Wood St	Decatur	62523
Honorable John K Greanias	E Wood St	Decatur	62523
Honorable Kitty Mc Carthy	E Wood St	Decatur	62523
Honorable Lisa Holder White	E Wood St	Decatur	62523
Honorable Paul M Francis	E Wood St	Decatur	62523
Honorable Scott B Diamond	E Wood St	Decatur	62523
Honorable Theodore E Paine	E Wood St	Decatur	62523
Honorable Thomas E Little	E Wood St	Decatur	62523

Name	Location	City	Zip
Honorable Timothy J Steadman	E Wood St	Decatur	62523
Human Services Dept	W Pershing Rd	Decatur	62526
letc	W Pershing Rd	Decatur	62526
Illinois Human Svc Dept	E Wood St	Decatur	62523
Illinois Secretary of State	N Woodford St	Decatur	62526
Illinois State of Recruiting	Ocean Trl	Decatur	62521
Long Creek Fire Protection	S Mount Zion Rd	Decatur	62521
Long Creek Township Office	Salem School Rd	Decatur	62521
Long Creek Twp Assessor	Salem School Rd	Decatur	62521
Long Creek Twp Town Hall	Salem School Rd	Decatur	62521
Long Creek Village Clerk	E Us Route 36	Decatur	62521
Long Creek Water Dept	Star Route Rd	Decatur	62521
Macon County Assessments	S Main St	Decatur	62523
Macon County Auditor	S Main St	Decatur	62523
Macon County Board of Review	S Main St	Decatur	62523
Macon County Board Office	S Main St	Decatur	62523
Macon County Building Inspctns	S Main St	Decatur	62523
Macon County Circuit Clerk	E Wood St	Decatur	62523
Macon County Circuit Court	E Wood St	Decatur	62523
Macon County Civil Air Patrol	E Macon St	Decatur	62523
Macon County Clerk	S Main St	Decatur	62523
Macon County Coroner	E Wood St	Decatur	62523
Macon County Emergency Svc	E Macon St	Decatur	62523
Macon County Environ Waste	S Main St	Decatur	62523
Macon County Health Dept	E Condit St	Decatur	62521
Macon County Highway Garage	N Woodford St	Decatur	62526
Macon County Planning/zoning	S Main St	Decatur	62523
Macon County Probation Office	S Franklin St	Decatur	62523
Macon County Purchasing Agent	S Main St	Decatur	62523
Macon County Recorder	S Main St	Decatur	62523
Macon County Senior Svc	E Condit St	Decatur	62521

APPENDIX C: MAJOR TRIP GENERATORS

Name	Location	City	Zip
Macon County Sheriff	S Franklin St	Decatur	62523
Macon County Soil & Water Dist	College Park Rd	Decatur	62521
Macon County Supt of Highways	N Woodford St	Decatur	62526
Macon County Tax Collector	S Main St	Decatur	62523
Macon County Treasurer	S Main St	Decatur	62523
Macon County Victim-witness	E Wood St	Decatur	62523
Midwest Atc Inc	Decatur International	Decatur	62521
Natural Resources Conservation	College Park Rd	Decatur	62521
Neighborhood Renewal	Gary K Anderson Plz	Decatur	62523
Nuisance Complaints	Gary K Anderson Plz	Decatur	62523
Probate Court	E Wood St	Decatur	62523
Public Works	N Jasper St	Decatur	62526
Regional Office of Education	Huston Dr	Decatur	62526
Representative Rodney Davis	S Water St	Decatur	62523
Sheriff's Department-records	S Franklin St	Decatur	62523
Sheriff's Department-warrants	S Franklin St	Decatur	62523
Sheriff's Dept-civil Proc	S Franklin St	Decatur	62523
Sheriff's Dept-investigations	S Franklin St	Decatur	62523
South Wheatland Community Bldg	W Elwin Rd	Decatur	62521
South Wheatland Fire Prtctn		Decatur	62521
South Wheatland Twp Fire Dept		Decatur	62521
State Attorney	E Wood St	Decatur	62523
State Attorney Child Support	E Wood St	Decatur	62523
Township Garage	E State Route 36	Decatur	62521
Traffic Court	E Wood St	Decatur	62523
Traffic Signals & Signs	N Jasper St	Decatur	62526
Transportation Dept	N Westlawn Ave	Decatur	62526
Us Air Force Recruiting	N Water St	Decatur	62526
Us Air Traffic Control	S Airport Rd	Decatur	62521

Name	Location	City	Zip
Us Airway Facilities Sector	S Airport Rd	Decatur	62521
Us Army Recruiting	N Water St	Decatur	62526
Us Army Reserve Supply & Svc	N 22nd St	Decatur	62526
Us Internal Revenue Svc	W Eldorado St	Decatur	62522
Us Naval Recruiting	N Water St	Decatur	62526
Us Naval Reserve Ctr	E Federal Dr	Decatur	62526
Veterans Affairs Dept	E Wood St	Decatur	62523
Veterans Affairs Dept	S Water St	Decatur	62523
Veterans Assistance Commn	S Main St	Decatur	62523
Vocational Rehabilitation Ofc	W Pershing Rd	Decatur	62526
Voters Registration	S Main St	Decatur	62523
South Wheatland Township Hwy	W Elwin Rd	Elwin	62532
Forsyth Village Hall	S Route 51	Forsyth	62535
Forsyth Village Hall	Forsyth Pkwy	Forsyth	62535
Forsyth Water Plant	E Cox	Forsyth	62535
Forsyth Water Plant	E Shafer	Forsyth	62535
Hickory Point Fire Protection	S Smith St	Forsyth	62535
Village of Forsyth-vlg Hall	Forsyth Pkwy	Forsyth	62535
Macon City Hall	Woodcock Rd	Macon	62544
Macon Fire Protection District	S Front St	Macon	62544
South Macon Fire Protection	S Front St	Macon	62544
South Macon Township Office	S Wall St	Macon	62544
Maroa City Clerk	S Locust St	Maroa	61756
Maroa City Clerk	E Main St	Maroa	61756
Maroa Fire House	E Washington St	Maroa	61756
Maroa Police Dept	S Locust St	Maroa	61756
Maroa Sewage Plant	N Oak St	Maroa	61756
Maroa Sewerage Plant		Maroa	61756
Maroa Township Town Hall	N Walnut St	Maroa	61756
Mt Zion Fire Protection Dist	W Main St	Mt Zion	62549
Mt Zion Municipal Building	Mt Zion Pkwy	Mt Zion	62549

Table C-39 Macon County, Shopping Trip Generators

Name	Location	City	Zip
Mt Zion Police Dept	W Main St	Mt Zion	62549
Mt Zion Police Dept	W Main St	Mt Zion	62549
Mt Zion Street & Water Garage	Florian Ave	Mt Zion	62549
Mt Zion Township Garage	N Main St	Mt Zion	62549
Mt Zion Township Hall	Broadway	Mt Zion	62549
Mt Zion Village Fire Dept	W Main St	Mt Zion	62549
Village-mt Zion-muni Bldg Bus	Mt Zion Pkwy	Mt Zion	62549
Niantic City Hall	E Lockhart St	Niantic	62551
Niantic Fire Dept	N Illinois St	Niantic	62551
Niantic Twp Garage	Po Box 133	Niantic	62551
Oakley Township Road Mntnc	S Sangamon St	Oakley	62501
Oreana Fire Dept	E South St	Oreana	62554
Oreana Village Office	S View St	Oreana	62554
Oreana Village Street Dept	N East St	Oreana	62554
Whitmore & Oakley Assessor	W Bower St	Oreana	62554
Whitmore Road District	Prairie Rd	Oreana	62554
Whitmore Supervisor Office	W Bower St	Oreana	62554
Illini Township Office	S Washington St	Warrensburg	62573
Maroa Township Offices		Warrensburg	62573
Warrensburg Fire Dept	E Main St	Warrensburg	62573
Warrensburg Police Dept	E Main St	Warrensburg	62573
Warrensburg Sewage Treatment	Po Box 350	Warrensburg	62573
Warrensburg Street Dept	S Lincoln St	Warrensburg	62573
Warrensburg Village Hall	E Main St	Warrensburg	62573

Name	Location	City	Zip
Agee & Son Supply Co	N North St	Argenta	62501
Boyd Supply	Jordan Rd	Argenta	62501
Casey's General Store	S North St	Argenta	62501
Casey's General Store	N Railroad Ave	Blue Mound	62513
P & G Quick Stop	Railroad Ave	Blue Mound	62513
A1 Grocery	N Jasper St	Decatur	62521
Absopure Water Co		Decatur	62521
Aldi	S Mount Zion Rd	Decatur	62521
Ali's Property	E William Street Rd	Decatur	62521
Ayerco Convenience Ctr	N 22nd St	Decatur	62526
B J's Mini Mart	N Main St	Decatur	62526
Big Lots	E Pershing Rd	Decatur	62526
Butcher Block Plus	S Mount Zion Rd	Decatur	62521
Casey's General Store	E Us Route 36	Decatur	62521
Casey's General Store	S Taylorville Rd	Decatur	62521
Casey's General Store	W Mound Rd	Decatur	62526
Cherry Berry Yogurt Bar	S Oakland Ave	Decatur	62522
Circle K	W Eldorado St	Decatur	62522
Circle K	N Main St	Decatur	62523
Circle K	E Wood St	Decatur	62521
Circle K	N Woodford St	Decatur	62526
Circle K	E William Street Rd	Decatur	62521
Circle K	N Oakland Ave	Decatur	62526
Circle K	W 1st Dr	Decatur	62521
Circle K	S Baltimore Ave	Decatur	62521
Citi Trends	W King St	Decatur	62522
County Market	W Grand Ave	Decatur	62522
County Market	E Pershing Rd	Decatur	62526
Dct Industrial Supply	N Jasper St	Decatur	62521
Decatur Discount	W Grand Ave	Decatur	62522
Decatur Sales & Svc	Po Box 3405	Decatur	62524

APPENDIX C: MAJOR TRIP GENERATORS

Name	Location	City	Zip
Decatur Yogurt Llc	Nelson Park Rd	Decatur	62521
Dels Popcorn Shop	E William St	Decatur	62523
Del's Popcorn Shop	N Merchant St	Decatur	62523
Dollar General	N Martin Luther King Jr Dr	Decatur	62526
Dollar General	W Pershing Rd	Decatur	62526
Dollar General	E Eldorado St	Decatur	62521
Dollar General	S Taylorville Rd	Decatur	62521
Dollar General	E Us Route 36	Decatur	62521
Dollar General	W King St	Decatur	62522
Dollar General	W 1st Dr	Decatur	62521
Dollar General	E Mound Rd	Decatur	62526
Dollar Tree	N Water St	Decatur	62526
Dollar Tree	W King St	Decatur	62522
Dollar Tree	S Mount Zion Rd	Decatur	62521
Domino Foods	S Main St	Decatur	62523
Family Dollar Store	W Grand Ave	Decatur	62522
Farries Parkway Mart Inc	E Faries Pkwy	Decatur	62526
Harvest Market	E Pershing Rd	Decatur	62526
Harvest Market	N State Route 48	Decatur	62522
Hot Spot	W Eldorado St	Decatur	62522
Huck's Convenient Food Store	E William Street Rd	Decatur	62521
Huck's Convenient Food Store	Larkdale Ct	Decatur	62526
Huck's Convenient Food Store	N 22nd St	Decatur	62521
Jeffrey's Meat Market	S Oakland Ave	Decatur	62522
Kmart	E Pershing Rd	Decatur	62526
Kroger	W 1st Dr	Decatur	62521
Kroger	N Water St	Decatur	62526
Kroger	W King St	Decatur	62522
Kroger	Airport Plz	Decatur	62521
La Tineda	N Woodford St	Decatur	62526
Mach 1 Food Shop	E Pershing Rd	Decatur	62526

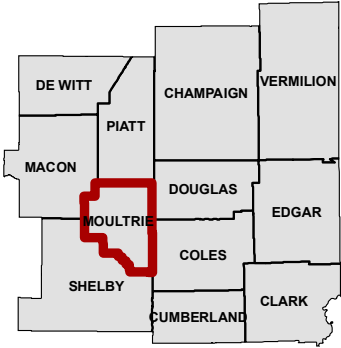
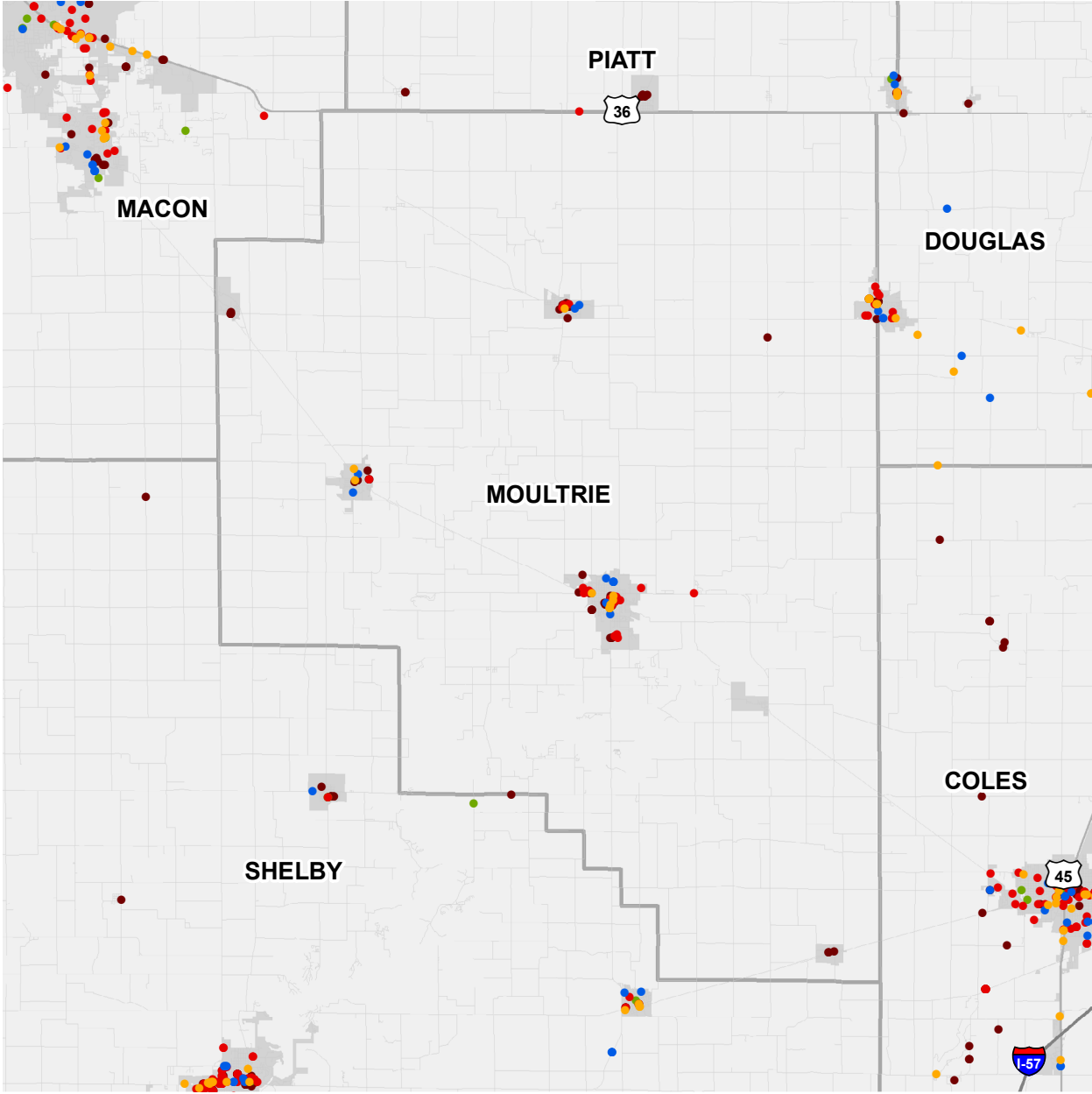
Name	Location	City	Zip
Maffitt Market Inc	S Maffit St	Decatur	62521
Mari-mann Herbs	Mari Mann Ln	Decatur	62521
Mik Last Stop	N Martin Luther King Jr Dr	Decatur	62526
Miller Products Unlimited Inc	E Us Route 36	Decatur	62521
Monroe Quick Stop	N Monroe St	Decatur	62526
North Main Market	N Main St	Decatur	62521
Prairie Material Sales Inc	E Mckinley Ave	Decatur	62526
Prairie Pantry	W Grand Ave	Decatur	62522
Price Supply	S Imboden Ct	Decatur	62521
Puritan Springs Bottled Water	N Oakland Ave	Decatur	62526
Quick Shop	N Water St	Decatur	62526
R K K Ray Sales Inc		Decatur	62521
Ray's Brand Products Inc	N Sunnyside Rd	Decatur	62522
Road Ranger	N 22nd St	Decatur	62526
Rozette's Coffee Cup	N Water St	Decatur	62523
Saif & N Inc	N Woodford St	Decatur	62526
Sam's Club	N Prospect Dr	Decatur	62526
Save-a-lot Food Stores	E William St	Decatur	62521
Schnucks	N Water St	Decatur	62526
Striglos Haines & Essick	E William St	Decatur	62523
Super Discount Food & Liquor	N Van Dyke St	Decatur	62522
Target	W Mound Rd	Decatur	62526
Tennessee Meat Market	N Main St	Decatur	62521
Thorntons	E Mound Rd	Decatur	62526
Thorntons	E Pershing Rd	Decatur	62526
Tj Maxx	N Water St	Decatur	62526
Trans Coastal Supply	N 18th St	Decatur	62521
United Discount	S Jasper St	Decatur	62521
Walmart Supercenter	N Prospect Dr	Decatur	62526
Walmart Supercenter	E Maryland St	Decatur	62521
Whitley Discounts	E Us Route 36	Decatur	62521

Table C-40 Macon County, Specialty Trip Generators

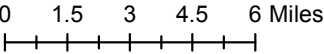
Name	Location	City	Zip
Bergner's	Hickory Point Mall	Forsyth	62535
Circle K	Koester Dr	Forsyth	62535
Dollar Tree	Koester Dr	Forsyth	62535
Kohl's	Hickory Point Mall	Forsyth	62535
Off the Wall	Hickory Point Mall	Forsyth	62535
Ross Dress for Less	Hickory Point Mall	Forsyth	62535
Von Maur	Hickory Point Mall	Forsyth	62535
Jenner Sales Corp	Po Box 139	Harristown	62537
Dollar General	Merchant St	Macon	62544
Casey's General Store	S Wood St	Maroa	61756
Dollar General	S Wood St	Maroa	61756
Casey's General Store	N State Highway 121	Mt Zion	62549
Del's Popcorn Shop	W Debby Dr	Mt Zion	62549
Dollar General	N State Highway 121	Mt Zion	62549
Huck's Convenient Food Store	Spitler Park Dr	Mt Zion	62549
Krave Frozen Yogurt	Village Pkwy	Mt Zion	62549
Mountzion Mart Inc	W Main St	Mt Zion	62549
Niantic Market	E Lewis St	Niantic	62551
P & G Quik Stop	E Lewis St	Niantic	62551
Casey's General Store	S State Route 121	Warrensburg	62573
Choice Food & Liquor	E Main St	Warrensburg	62573
Nieman Foods Inc	S State Route 121	Warrensburg	62573

Name	Location	City	Zip
Friends Creek Regional Park	Friends Creek Park Rd	Cisco	61830
Birks Museum	W Main St	Decatur	62522
Chevrolet Hall of Fame Museum	E Us Route 36	Decatur	62521
Children's Museum of Illinois	S Country Club Rd	Decatur	62521
Cresthaven Park	Arthur Ct	Decatur	62526
Decatur Park Dist	W Wood St	Decatur	62522
Decatur Park Dist Park Mntnc	N McClellan St	Decatur	62522
Decatur Park District	E Riverside Ave	Decatur	62521
Fort Daniel Conservation Area	Fort Daniel Rd	Decatur	62521
Gallery 510 Arts Guild Ltd	E Main St	Decatur	62523
Hieronymus Mueller Museum	W Eldorado St	Decatur	62522
Macon County Historical Msm	N Fork Rd	Decatur	62521
Mueller Park Shop	E Riverside Ave	Decatur	62521
Nelson Park	N Nelson Park Blvd	Decatur	62523
Oglesby Mansion Inc	W William St	Decatur	62522
Perkinson Gallery	W Main St	Decatur	62522
Scovill Horticultural Dept	S Country Club Rd	Decatur	62521
Scovill Zoo	S Country Club Rd	Decatur	62521
Staley Museum	N College St	Decatur	62522
Forsyth Village Park Dept	W Weaver Rd	Forsyth	62535
Fletcher Park	S Henderson St	Mt Zion	62549
Lincoln Trail Homestead St Mem	Spitler Park Dr	Mt Zion	62549
Spitler Woods State Park	Spitler Park Dr	Mt Zion	62549

APPENDIX C: MAJOR TRIP GENERATORS



- Legend
- Shopping
 - Education
 - Medical
 - Specialty Services
 - Public Service
 - Interstates
 - Highways
 - Streets
 - Incorporated Areas
 - Region 8 Counties



Map C-121: Moultrie County

APPENDIX C: MAJOR TRIP GENERATORS

Table C-41 Moultrie County, Education Trip Generators

Name	Location	City	Zip
Okaw Valley Elementary School	N Washington St	Bethany	61914
Okaw Valley School District	S Saint John St	Bethany	61914
Lovington Community Club Inc	E State St	Lovington	61937
Lovington Elementary School	S High St	Lovington	61937
Moultrie County Head Start	S Graham St	Sullivan	61951
Sullivan Elementary School	N Graham St	Sullivan	61951
Sullivan High School	N Main St	Sullivan	61951
Sullivan Middle School	N Main St	Sullivan	61951
Sullivan Schools Bus High Sch	N Hamilton St	Sullivan	61951
Sullivan Unit Schools Supt	N Main St	Sullivan	61951

Table C-42 Moultrie County, Medical Trip Generators

Name	Location	City	Zip
Arthur Home	S Eberhardt Dr	Arthur	61911
Arthur Village Ambulance		Arthur	61911
Eberhardt Village	W Palmer St	Arthur	61911
Sarah Bush Lincoln Health Ctr	S Walnut St	Arthur	61911
Sbl Arthur Clinic	S Walnut St	Arthur	61911
St Mary's Family Medicine	N Vine St	Arthur	61911
Bethany Ambulance	E Main St	Bethany	61914
Lovington Community Ambulance	W State St	Lovington	61937
Lovington Community Ambulance	Po Box 592	Lovington	61937
Moultrie County Community Ctr	E State St	Lovington	61937
Aspen Creek of Sullivan	N West St	Sullivan	61951
Bretz Chiropractor & Acupuntur	W Jefferson St	Sullivan	61951
Central II Physical Therapy	W Harrison St	Sullivan	61951
Community Homecare Inc	E Jefferson St	Sullivan	61951
Courtyard Estate of Sullivan	Courtyard Blvd	Sullivan	61951
Dove Inc	W Jackson St	Sullivan	61951
Eastview Terrace	Eastview Pl	Sullivan	61951

Name	Location	City	Zip
Fields Wright Medical Facility	W Adams St	Sullivan	61951
Health Co Inc	W Jackson St	Sullivan	61951
Lacheta Ed Ms Lmft Lcpc	W Adams St	Sullivan	61951
Lincolnlnd Hospice-sarah Bush	Hawthorne Ln	Sullivan	61951
Mason Point	Masonic Way	Sullivan	61951
Moultrie Co	S Main St	Sullivan	61951
Moultrie County Cefs Outreach	E Harrison St	Sullivan	61951
Moultrie County Counseling Ctr		Sullivan	61951
Multrie County Senior Ctr	E Jefferson St	Sullivan	61951
Murray Chiropractic & Acpntr	N Anderson St	Sullivan	61951
Patterson House	E Jefferson St	Sullivan	61951
Petersen Health Care li Inc	Hawthorne Ln	Sullivan	61951
Sarah Bush Lincoln Sullivan	Hawthorne Ln	Sullivan	61951
Sbl Sullivan Clinic	Hawthorne Ln	Sullivan	61951
Sullivan Ambulance Svc	W Harrison St	Sullivan	61951
Sullivan Family Care	W Adams St	Sullivan	61951
Sullivan Medical Ctr	W Jackson St	Sullivan	61951
Sullivan Preschool	Hawthorne Ln	Sullivan	61951

Table C-43 Moultrie County, Public Service Trip Generators

Name	Location	City	Zip
Arthur Fire Dept	W Columbia St	Arthur	61911
Arthur Fire Protection Dist		Arthur	61911
Arthur Sewage Disposal Plant	Cadwell Rd	Arthur	61911
Arthur Village Attorney	S Vine St	Arthur	61911
Arthur Water Dept	W Progress St	Arthur	61911
Bourbon Twp Office	N & 425 E	Arthur	61911
Douglas-moultrie Extension Ofc	S Walnut St	Arthur	61911
Bethany Fire Dept	E Main St	Bethany	61914
Bethany Utilities Dept	W Main St	Bethany	61914

APPENDIX C: MAJOR TRIP GENERATORS

Name	Location	City	Zip
Bethany Village Hall	W Main St	Bethany	61914
Bethany Village Police Dept	W Main St	Bethany	61914
Bfp Office	E Main St	Bethany	61914
Department of Natural Resource	State Highway 121	Bethany	61914
Marrowbone Township Shed	Cr 400e	Bethany	61914
Dalton City Fire Dept		Dalton City	61925
Dalton City Fire Dept	Po Box 262	Dalton City	61925
Dalton City Village Hall	W Freeland St	Dalton City	61925
Dora Township Shed	Rr 1	Dalton City	61925
Ash Grove Twp Office	Rr 1	Gays	61928
Gays City Hall	Front St	Gays	61928
Whitley Twp Office	Rr 1	Gays	61928
Lovington Fire Dept	S County St	Lovington	61937
Lovington Fire Protection Dist	S County St	Lovington	61937
Lovington Police Dept	E State St	Lovington	61937
Lovington Twp Road District	N Washington St	Lovington	61937
Lovington Village Hall	E State St	Lovington	61937
Lovington Water Plant	S Wabash	Lovington	61937
Lowe Twp Building	Cr 1500e	Lovington	61937
Circuit Clerk	S Main St	Sullivan	61951
Circuit Judge Office	Courthouse	Sullivan	61951
City of Sullivan	W Harrison St	Sullivan	61951
County Clerk	S Main St	Sullivan	61951
County of Moultrie	W Harrison St	Sullivan	61951
Drivers License Bureau	W Harrison St	Sullivan	61951
East Nelson Twp Shed	State Highway 121	Sullivan	61951
Emergency Management Svc	S Main St	Sullivan	61951
Honorable Chris Freese	S Main St	Sullivan	61951
Honorable Dan Flannell	Courthouse	Sullivan	61951
Moultrie County Animal Control	Rr 3	Sullivan	61951
Moultrie County Assmnt Sprvsor	S Main St	Sullivan	61951

Name	Location	City	Zip
Moultrie County Beacon Inc	W Water St	Sullivan	61951
Moultrie County Health Dept	S Main St	Sullivan	61951
Moultrie County Highways Supt	S Main St	Sullivan	61951
Moultrie County Maintenance	S Main St	Sullivan	61951
Moultrie County Sheriff's Ofc	N Hamilton St	Sullivan	61951
Moultrie County Sheriff's Ofc	W Hagerman St	Sullivan	61951
Moultrie County Soil & Water	S Hamilton St	Sullivan	61951
Moultrie County Treasurer	S Main St	Sullivan	61951
Moultrie Planning Office	S Main St	Sullivan	61951
Moultrie Probation Office	S Main St	Sullivan	61951
Natural Resource Conservation	S Hamilton St	Sullivan	61951
State Attorney	S Main St	Sullivan	61951
Sullivan City Fire Dept	W Harrison St	Sullivan	61951
Sullivan Fire Protection Dist	W Harrison St	Sullivan	61951
Sullivan Gas Dept	W Harrison St	Sullivan	61951
Sullivan Light Plant	W Water St	Sullivan	61951
Sullivan Police Dept	S Van Buren St	Sullivan	61951
Sullivan Sewage Disposal Plant	W Harrison St	Sullivan	61951
Sullivan Street Dept	W Harrison St	Sullivan	61951
Sullivan Twp Clerks Office	S Market St	Sullivan	61951
Sullivan Twp Shed	S Market St	Sullivan	61951
Sullivan Twp Supervisor	S Market St	Sullivan	61951
Sullivan Water Pump Station	State Highway 32	Sullivan	61951
Transportation Maintenance	State Highway 32	Sullivan	61951
Us Agricultural Conservation	S Hamilton St	Sullivan	61951

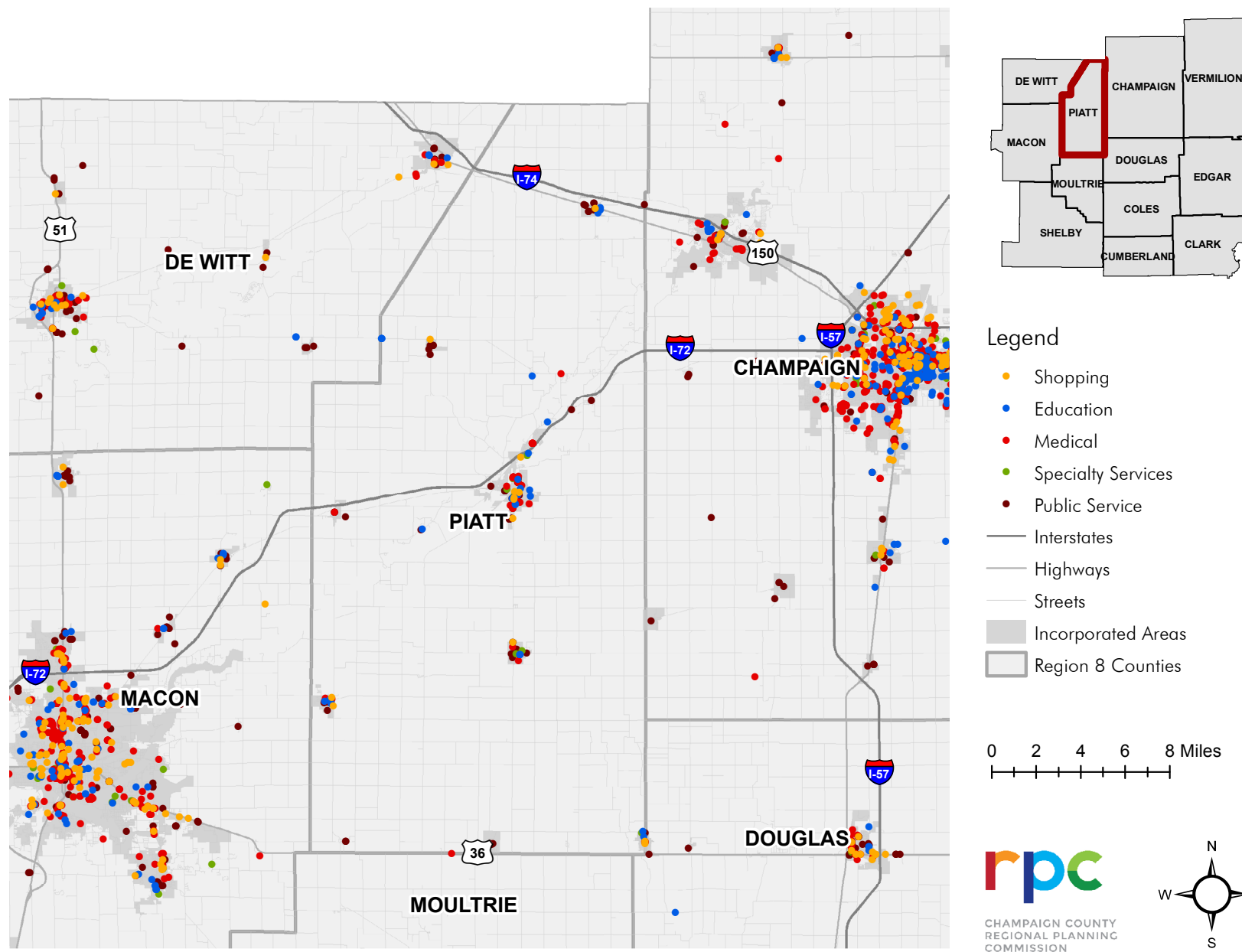
APPENDIX C: MAJOR TRIP GENERATORS

Table C-44 Moultrie County, Shopping Trip Generators

Name	Location	City	Zip
Country Cheese & More	S Vine St	Arthur	61911
Country Fruit Shed	County Rd 2200 N	Arthur	61911
Das Schlacht Haus	Rr 1	Arthur	61911
Iga Foodliner	S Vine St	Arthur	61911
Shady Crest	Route 1	Arthur	61911
Bethany Foods	W Main St	Bethany	61914
Casey's General Store	State Highway 121	Bethany	61914
Casey's General Store	E Church St	Lovington	61937
5 West Coffee & Wine Lounge	W Jefferson St	Sullivan	61951
Casey's General Store	S Hamilton St	Sullivan	61951
Dollar General	N Main St	Sullivan	61951
E K Petro Mart	N Market St	Sullivan	61951
Kirby Foods	S Hamilton St	Sullivan	61951
Sullivan Iga	S Hamilton St	Sullivan	61951

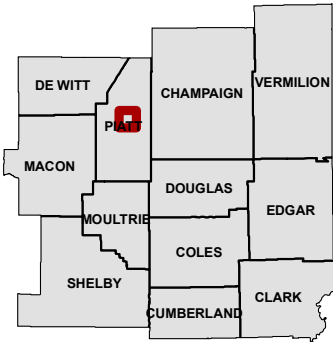
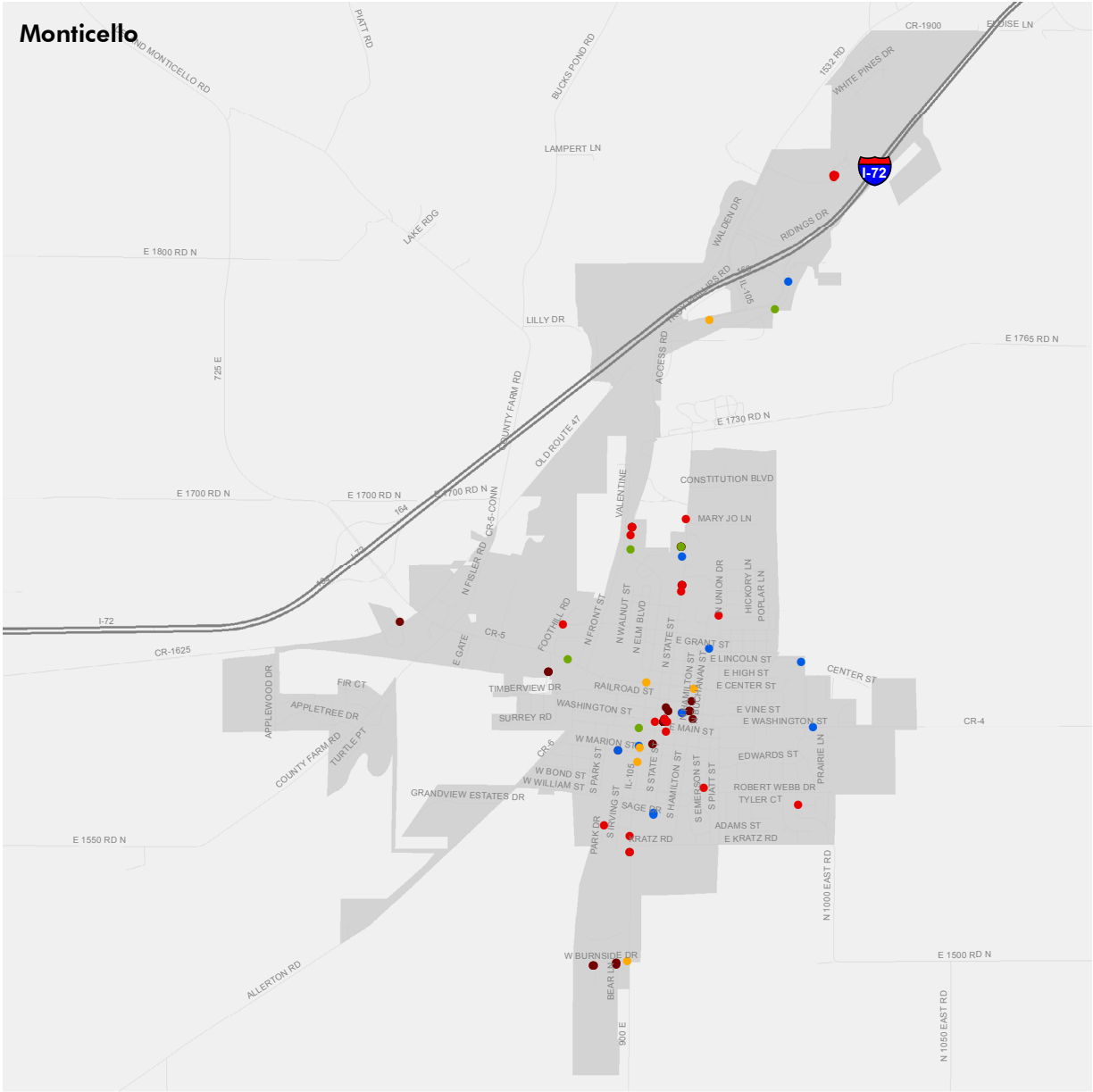
Table C-45 Moultrie County, Specialty Trip Generators

Name	Location	City	Zip
Arthur Community Park District		Arthur	61911
Sullivan City Park	W Harrison St	Sullivan	61951




Map C-123: Piatt County

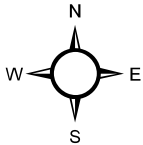
APPENDIX C: MAJOR TRIP GENERATORS



- Legend
- Shopping
 - Education
 - Medical
 - Specialty Services
 - Public Service
 - Interstates
 - Highways
 - Streets
 - Incorporated Areas
 - Region 8 Counties



CHAMPAIGN COUNTY
REGIONAL PLANNING
COMMISSION



Map C-124: PIATT County, Monticello

Table C-46 Piatt County, Education Trip Generators

Name	Location	City	Zip
Atwood-hammond Grade School	N Illinois St	Atwood	61913
Atwood-hammond High School	W Magnolia St	Atwood	61913
Bement Comm School Dist 5	S Champaign St	Bement	61813
Bement Grade School	S Champaign St	Bement	61813
Bement High School	S Champaign St	Bement	61813
Cerro Gordo Community Unit Sch	E Durfee St	Cerro Gordo	61818
Cerro Gordo Grade School	S Monroe St	Cerro Gordo	61818
Cerro Gordo High School	E Durfee St	Cerro Gordo	61818
Cerro Gordo Jr High School		Cerro Gordo	61818
Cerro Gordo Superintendent	Monroe St	Cerro Gordo	61818
Deland-weldon Cmnty Unit Sch	E Il Route 10	De Land	61839
Deland-weldon Elementary/mddle	E Il Route 10	De Land	61839
Deland-weldon High School	E Il Route 10	De Land	61839
Blue Ridge Elementary School		Mansfield	61854
Blue Ridge Int Junior High	S Mckinley St	Mansfield	61854
Blue Ridge Junior High School	S Mckinley St	Mansfield	61854
Beckys Place	Carriage Dr	Monticello	61856
Faith Christian School	Iron Horse Pl	Monticello	61856
Lincoln Elementary School	N Buchanan St	Monticello	61856
Marilyn Bruce	Wood Ln	Monticello	61856
Metamorphosis Montessori Schl	N State St	Monticello	61856
Monticello Christian Academy	E Livingston St	Monticello	61856
Monticello Cmnty Unit School	Sage Dr	Monticello	61856
Monticello High School	N 1000 E Rd	Monticello	61856
Monticello High School	Sage Dr	Monticello	61856
Monticello Middle School	E Washington St	Monticello	61856
University of Illinois	Old Timber Rd	Monticello	61856
University of Illinois Piatt	W Marion St	Monticello	61856
University of Illinois Piatt	S Market St	Monticello	61856

Table C-47 Piatt County, Medical Trip Generators

Name	Location	City	Zip
Atwood Ambulance Svc	E Central	Atwood	61913
Kirby Rural Health Ctr	N Main St	Atwood	61913
Bement Health Care Ctr	N Morgan St	Bement	61813
Just a Little Eazier	E Moultrie St	Bement	61813
Cerro Gordo Cmnty Ambulance	E North St	Cerro Gordo	61818
Cerro Gordo Community Pre-schl	W Carter	Cerro Gordo	61818
Michelle's Daycare	Po Box 241	Cerro Gordo	61818
Shackelford Clinic	S Jackson St	Cerro Gordo	61818
Ciedc Head Start	N Main St	Cisco	61830
Adams Chiropractic Clinic	N State St	Monticello	61856
Carle Monticello	Medical Center Dr	Monticello	61856
Center for Cosmetic Medicine	Medical Center Dr	Monticello	61856
Christie Clinic of Monticello	E Main St	Monticello	61856
Community Action Program Ofc	N State St	Monticello	61856
Day Care	Foxhill Ct	Monticello	61856
Dewitt-piatt County Health Dpt	S Market St	Monticello	61856
Ducky Day Care Ctr Inc	N Market St	Monticello	61856
Faith in Action	N State St	Monticello	61856
Habitat for Humanity	E Washington St	Monticello	61856
Hillside Court Cila	Hillside Ct	Monticello	61856
Illini Eye Care Monticello	S Charter St	Monticello	61856
Kirby Ambulance Svc	Medical Center Dr	Monticello	61856
Kirby Hospital	Medical Center Dr	Monticello	61856
Kirby Medical Ctr	Medical Center Dr	Monticello	61856
Kirby Rural Health Ctr	Medical Center Dr	Monticello	61856
Kruse Chiropractic Clinic	E Washington St	Monticello	61856
Maple Point	N Union Dr	Monticello	61856
Monticello Family Dentist	S Market St	Monticello	61856
Nottus Inc	Shady Rest Rd	Monticello	61856
Piatt Co Mental Health Ctr	N Market St	Monticello	61856
Piatt County Mental Health	N Market St	Monticello	61856

APPENDIX C: MAJOR TRIP GENERATORS

Name	Location	City	Zip
Piatt County Svc for Seniors	N State St	Monticello	61856
Residential Developers	S Emerson St	Monticello	61856
Senior Citizens Nutrition	E Livingston St	Monticello	61856
St Marys Hosp	N State St	Monticello	61856
Villas of Holly Brook	Medical Center Dr	Monticello	61856
Willow Tree Missions	W Monroe St	Monticello	61856

Table C-48 Piatt County, Public Service Trip Generators

Name	Location	City	Zip
Atwood Fire Dept	N Main St	Atwood	61913
Atwood Sewer Dept	E Central St	Atwood	61913
Atwood Village Clerk	W Central St	Atwood	61913
Bement Fire Protection Distr	N Macon St	Bement	61813
Bement Police Dept	W Bodman St	Bement	61813
Bement Township Garage	E Bodman St	Bement	61813
Bement Twp Office	W Wilson St	Bement	61813
Bement Village Fire Dept	S Sangamon St	Bement	61813
Bement Village Maintenance	W Wilson St	Bement	61813
Bement Village Office	W Wilson St	Bement	61813
Bement Village Office	W Bodman St	Bement	61813
Bement Village Sewer Plant	Rr 1	Bement	61813
Cerro Gordo Road District	W South St	Cerro Gordo	61818
Cerro Gordo Township Sprvsr	W South St	Cerro Gordo	61818
Cerro Gordo Village Municipal	E South St	Cerro Gordo	61818
Cerro Gordo Village Office	E South St	Cerro Gordo	61818
Cerro Gordo Village Police	E South St	Cerro Gordo	61818
Piatt County Junior Fair	S Jefferson	Cerro Gordo	61818
Cisco Fire Dept		Cisco	61830
Cisco Village Town Hall	Po Box 130	Cisco	61830
Willow Branch Township Shed	E 1500 North Rd	Cisco	61830

Name	Location	City	Zip
De Land Village City Hall	N Illinois Ave	De Land	61839
Deland Fire District		De Land	61839
Goose Creek Twp Office	S Highway Ave	De Land	61839
Illinois Human Svc Dept	N Locust	De Land	61839
Illinois Transportation Dept	S 4th	De Land	61839
Hammond City Hall	E 1st St	Hammond	61929
Hammond Fire Dept	3rd & Don Ryan St	Hammond	61929
Hammond Village Fire Dept		Hammond	61929
Hammond Village Sewer Dept	E 1st St	Hammond	61929
Unity Township Shop	W 1st	Hammond	61929
Dora Fire District		La Place	61936
La Place Fire Dept		La Place	61936
Mahomet Township Road District	County Road 0 E	Mahomet	61853
Blue Ridge Township	E Oliver St	Mansfield	61854
Blue Ridge Township Road Dist	W State St	Mansfield	61854
Mansfield City Building	S Columbia St	Mansfield	61854
Mansfield City Building	E State St	Mansfield	61854
Mansfield Maintenance Garage	S Columbia St	Mansfield	61854
Northern Piatt County Fire	N Washington St	Mansfield	61854
Northern Piatt Fire Protection	N Washington St	Mansfield	61854
4-h Memorial Camp	Old Timber Rd	Monticello	61856
De Witt Piatt Bi County Health	S Market St	Monticello	61856
Drivers License Bureau	Bear Ln	Monticello	61856
Highway Dept Maintenance Ofc	Rr 2	Monticello	61856
Honorable Chris E Freese	W Washington St	Monticello	61856
Honorable John P Shonkwiler	W Washington St	Monticello	61856
Long Creek Police Dept		Monticello	61856
Monticello City Fire	N Hamilton St	Monticello	61856
Monticello City Police Dept	Courthouse	Monticello	61856
Monticello Community Building	E Livingston St	Monticello	61856
Monticello Fire Dept	N Hamilton St	Monticello	61856

Name	Location	City	Zip
Monticello Fire Protection	Raymond	Monticello	61856
Monticello Maintenance Garage	Railroad St	Monticello	61856
Monticello Municipal Building	N Hamilton St	Monticello	61856
Monticello Police Dept	N Hamilton St	Monticello	61856
Monticello Sanitation Dept	Railroad St	Monticello	61856
Monticello Sewerage Treatment	Railroad St	Monticello	61856
Monticello Township	N State St	Monticello	61856
Monticello Township Assessor	Old Route 47	Monticello	61856
Monticello Township Assessor	W Marion St	Monticello	61856
Monticello Water Rent Office	N Hamilton St	Monticello	61856
Piatt Cnty Veterans Assistance	S Charter St	Monticello	61856
Piatt County Accessors	W Washington St	Monticello	61856
Piatt County Animal Control	N State St	Monticello	61856
Piatt County Circuit Clerk	W Washington St	Monticello	61856
Piatt County Circuit Judge	W Washington St	Monticello	61856
Piatt County Developmental Svc	N Market St	Monticello	61856
Piatt County Emergency Svc	S Charter St	Monticello	61856
Piatt County Etsb	N State St	Monticello	61856
Piatt County Jail	Raymond Rd	Monticello	61856
Piatt County Probation Officer	W Washington St	Monticello	61856
Piatt County Recorder	W Washington St	Monticello	61856
Piatt County Sheriff	Raymond Rd	Monticello	61856
Piatt County Soil & Water	Bear Ln	Monticello	61856
Piatt County Supervisor-assmnt	W Washington St	Monticello	61856
Piatt County Supt of Highways	N State St	Monticello	61856
Piatt County Transportation	N Market St	Monticello	61856
Piatt County Treasurer	W Washington St	Monticello	61856
Piatt County Wia Office	N State St	Monticello	61856
Piatt County Zoning Office	W Washington St	Monticello	61856
Piatt Forest Preserve Dist Ofc	Rr 1	Monticello	61856
Piatt States Attorney	W Washington St	Monticello	61856

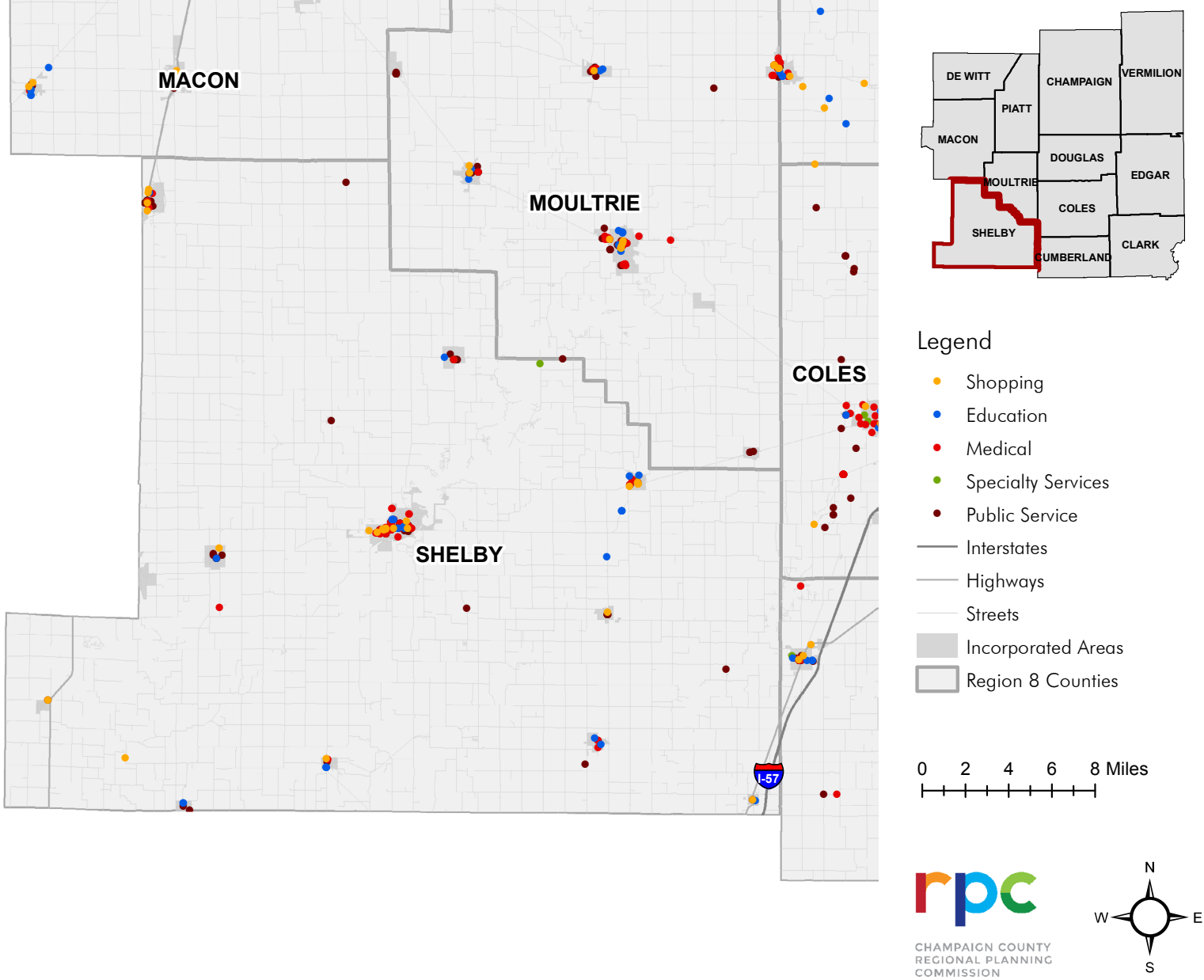
Name	Location	City	Zip
Us Consolidated Farm Svc Agcy	Bear Ln	Monticello	61856
Monticello Fire Protection	E Old Route 47	White Heath	61884
Sangamon Township Offices	Old Highway 47	White Heath	61884

Table C-49 Piatt County, Shopping Trip Generators

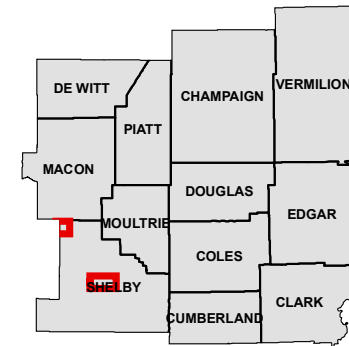
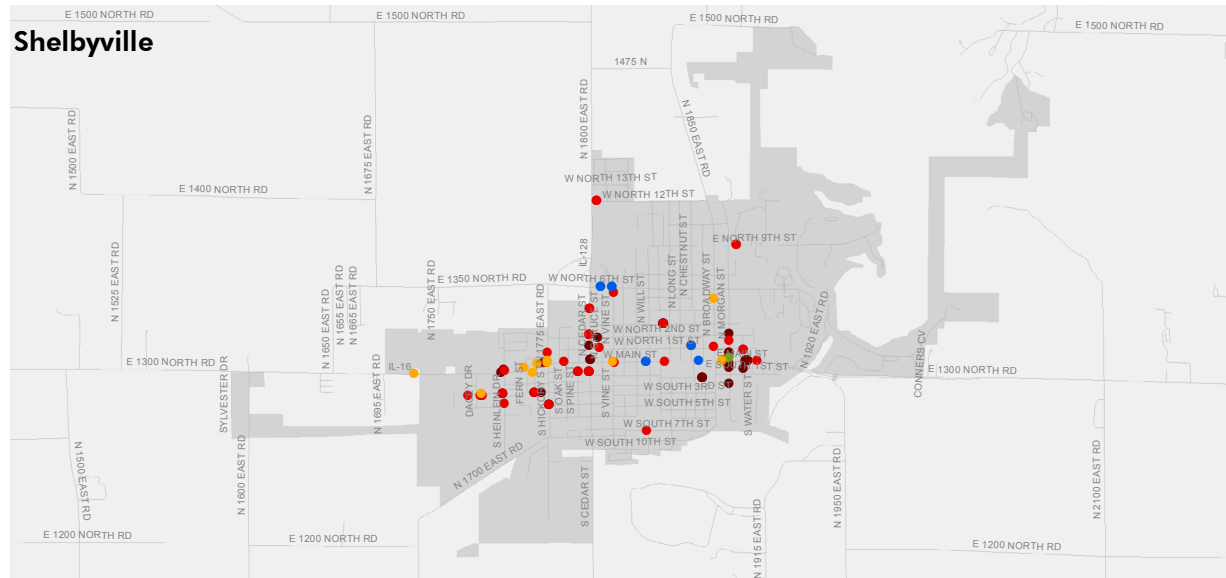
Name	Location	City	Zip
Atwood Processing	N Main St	Atwood	61913
Jta Foods	N Macon St	Bement	61813
Casey's General Store	S Jackson St	Cerro Gordo	61818
Dollar General	S Jackson	Cerro Gordo	61818
Casey's General Store	E Il Route 10	De Land	61839
Mansfield General Store	N Jefferson St	Mansfield	61854
Casey's General Store	S Market St	Monticello	61856
Circle K	Iron Horse Pl	Monticello	61856
Circle K	W Center St	Monticello	61856
County Market	S Market St	Monticello	61856
Dollar General	W Center St	Monticello	61856
Shopko Hometown	W Burnside Rd	Monticello	61856

Table C-50 Piatt County, Specialty Trip Generators

Name	Location	City	Zip
Harris Agriculture Museum	W Locust Ave	Atwood	61913
Bryant Cottage	E Bodman St	Bement	61813
Piatt County Bement Park	E Wilson St	Bement	61813
Forest Preserve Park Caretaker	N Market St	Monticello	61856
Heritage Center Museum	W Main St	Monticello	61856
Monticello Railway Museum	Rr 1	Monticello	61856
Monticello Railway Museum	Iron Horse Pl	Monticello	61856
Piatt County Museum	Heritage Ln	Monticello	61856



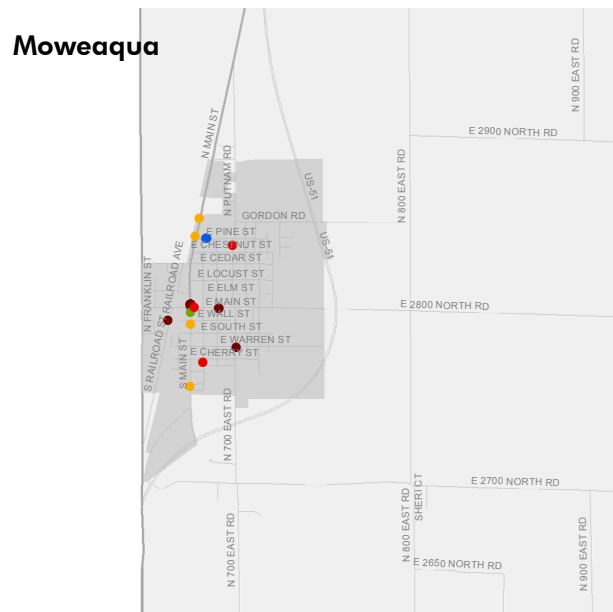
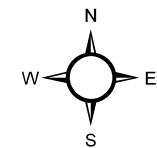
Map C-125: Shelby County



Legend

- Shopping
- Education
- Medical
- Specialty Services
- Public Service
- Interstates
- Highways
- Streets Incorporated
- Areas Region 8
- Counties

0 0.75 1.5 Miles



Map C-126: Shelby County, Shelbyville-Moweaqua

APPENDIX C: MAJOR TRIP GENERATORS

Table C-51 Shelby County, Education Trip Generators

Name	Location	City	Zip
Cowden Grade School	S Route 128	Cowden	62422
Cowden Herrick Cmnty Unit Sch	Rr 128	Cowden	62422
Cowden Herrick High School	S Route 128	Cowden	62422
Okaw Valley Middle School	W Division St	Findlay	62534
Cowden Herrick School D	N Broadway St	Herrick	62431
Cowden-herrick Junior High	N Broadway St	Herrick	62431
Central a & M Community High	E Pine St	Moweaqua	62550
Gregory Elementary School	E Pine St	Moweaqua	62550
Main Street Elementary School	W Main St	Shelbyville	62565
Moulton Middle School	W North 6th St	Shelbyville	62565
Shelby County Head Start	N Chestnut St	Shelbyville	62565
Shelbyville Community School	W Main St	Shelbyville	62565
Shelbyville High School	W North 6th St	Shelbyville	62565
Shelbyville Kindergarten	W North 6th St	Shelbyville	62565
Shelbyville Special Education	W North 6th St	Shelbyville	62565
Shelbyville Unit 4 Office	W Main St	Shelbyville	62565
St Michaels Catholic School	N Church St	Sigel	62462
Stewardson Sda Elementary Sch	N Spruce St	Stewardson	62463
Trinity Lutheran School	E South 1st St	Stewardson	62463
Stewardson-strasburg Grade	E 600 North Rd	Strasburg	62465
Stewardson-strasburg High Sch	E 600 North Rd	Strasburg	62465
Stewardson-strasburg Schl Supt	E 600 North Rd	Strasburg	62465
Stewardson-strasburg Sd 5-a	S Rte 32	Strasburg	62465
Pana Junior High School	Benton & Michigan A3	Tower Hill	62571
Windsor Community School Supt	Minnesota Ave	Windsor	61957
Windsor Elementary School	Wisconsin Ave	Windsor	61957

Table C-52 Shelby County, Medical Trip Generators

Name	Location	City	Zip
Cowden Medical Clinic Llc-ph	E Elm St	Cowden	62422
Findlay Ambulance Svc		Findlay	62534
Aegis Therapies	S Macon St	Moweaqua	62550
Hshs Med Group Family	N Putnam St	Moweaqua	62550
Moweaqua Dental Office	E Main St	Moweaqua	62550
American Red Cross	W Main St	Shelbyville	62565
Best Wedding Chapel	N Washington St	Shelbyville	62565
Beyers Family Chiropractic Ltd	W North 1st St	Shelbyville	62565
Bogart Vision Care	N Heinlein Dr	Shelbyville	62565
Brown Dental Care Ltd	W North 1st St	Shelbyville	62565
Cancer Care Spec-central II	S Cedar St	Shelbyville	62565
Carol Murphy	N Vine St	Shelbyville	62565
Case Coordination Unit Comm Cr	W Main St	Shelbyville	62565
County Government	W South 3rd St	Shelbyville	62565
Das Gurujal Ltd	S Pine St	Shelbyville	62565
Dauz & Dauz	S Pine St	Shelbyville	62565
Dove Inc	S Hickory St	Shelbyville	62565
Family Health Care Ctr	S Cedar St	Shelbyville	62565
Francis Physical Therapy	W S 3rd St	Shelbyville	62565
Habitat for Humanity		Shelbyville	62565
Habitat for Humanity	W S 3rd St	Shelbyville	62565
Hastings Dental Clinic	S Vine St	Shelbyville	62565
Hawthorne Inn Assisted Living	W North 12th St	Shelbyville	62565
Hospice of Lincolnland	N Cedar St	Shelbyville	62565
Hospital Sisters Health System	S Pine St	Shelbyville	62565
Little Angels Day Care	N Washington St	Shelbyville	62565
Little Lambs for Jesus	N Hickory St	Shelbyville	62565
Mental Health Ctr Shelbyville	W South 3rd St	Shelbyville	62565
Mid Illinois Senior Svc Inc	E North 9th St	Shelbyville	62565
Reservoir Manor	E Main St	Shelbyville	62565
Sarah Bush Lincoln Health Syst	S Cedar St	Shelbyville	62565

Table C-53 Shelby County, Public Service Trip Generators

Name	Location	City	Zip
Shelby Ambulance Svc	N Cedar St	Shelbyville	62565
Shelby Cnty Mental Health Ctr	W South 3rd St	Shelbyville	62565
Shelby County Comm Svc Inc Grg	N Cedar St	Shelbyville	62565
Shelby County Community Srv	N Cedar St	Shelbyville	62565
Shelby County Head Start	W South 7th St	Shelbyville	62565
Shelby County Health Dept	W South 3rd St	Shelbyville	62565
Shelby Memorial Hosp Family		Shelbyville	62565
Shelby Memorial Hosp Hm Health	S Cedar St	Shelbyville	62565
Shelby Memorial Hospital	S Cedar St	Shelbyville	62565
Shelbyville Community Dialysis	S Heinlein Dr	Shelbyville	62565
Shelbyville Community Medical	N Morgan St	Shelbyville	62565
Shelbyville Health Care Ctr	W South 3rd St	Shelbyville	62565
Shelbyville Manor	W North 12th St	Shelbyville	62565
Shelbyville Peace Meals	E North 9th St	Shelbyville	62565
Shelbyville Speciality Clinic	S Cedar St	Shelbyville	62565
Soyland Access Indpdnt Living	W South 3rd St	Shelbyville	62565
Tiny Tech Preschool	N Chestnut St	Shelbyville	62565
Zidek Chiropractic & Acpnctr	W Main St	Shelbyville	62565
Marshall Clinic Effingham Sc	S Pine St	Stewardson	62463
Stewardson Ambulance Svc	N Pine St	Stewardson	62463
Caring Hearts In-home Care	E 1000 North Rd	Tower Hill	62571
Connie King	Pennsylvania Ave	Windsor	61957
Windsor Area Ambulance Svc	Maine St	Windsor	61957
Windsor Peace Meal Sr Nutri	Maine St	Windsor	61957

Name	Location	City	Zip
Cowden Municipal Building	W Locust St	Cowden	62422
Findlay Fire Dept	E South 2nd St	Findlay	62534
Findlay Fire Protection Dist		Findlay	62534
Findlay Gas Dept	E South 2nd St	Findlay	62534
Findlay Police Dept	E S 2nd St	Findlay	62534
Findlay Twp Office Bldg	E S 2nd	Findlay	62534
Todd's Point Township	N Park St	Findlay	62534
Village of Findlay	E South 2nd St	Findlay	62534
Herrick Fire Dept	E South St	Herrick	62431
Herrick Village Office	S Broadway	Herrick	62431
Flat Branch Twp Building	Rr 1	Moweaqua	62550
Mayors Office	N Main St	Moweaqua	62550
Moweaqua Fire Protection Dist	Wall St	Moweaqua	62550
Moweaqua Police Dept	N Main St	Moweaqua	62550
Moweaqua Pumping Station	N Main St	Moweaqua	62550
Moweaqua Township Shed	E Warren St	Moweaqua	62550
Moweaqua Village Hall	N Main St	Moweaqua	62550
Moweaqua Village Police Dept		Moweaqua	62550
Moweaqua Youth Ctr	N Main St	Moweaqua	62550
Street & Alley Dept		Moweaqua	62550
Village Clerk	N Main St	Moweaqua	62550
Town of Big Springs	County Highway 9	Neoga	62447
Oconee Twp Office	Rr 1	Oconee	62553
Cefs Shelby County Outreach	W South 3rd St	Shelbyville	62565
Children & Family Svc	N Cedar St	Shelbyville	62565
Cila Bogart Group Home	W South 3rd St	Shelbyville	62565
Clarksburg Township Building	N 2150 East Rd	Shelbyville	62565
Clarksburg Twp Clerk		Shelbyville	62565
County of Shelby	N Morgan St	Shelbyville	62565
Highway Dept of District 5	State Highway 16	Shelbyville	62565
Historical Society-shelby Cnty	S Washington St	Shelbyville	62565

APPENDIX C: MAJOR TRIP GENERATORS

Name	Location	City	Zip
Lake Shelbyville Management	State Highway 16	Shelbyville	62565
Rose Twp Office	Rr 3	Shelbyville	62565
Shelby County Animal Control	E Main St	Shelbyville	62565
Shelby County Assessments	E Main St	Shelbyville	62565
Shelby County Board of Review	E Main St	Shelbyville	62565
Shelby County Circuit Clerk	E Main St	Shelbyville	62565
Shelby County Circuit Judge	E Main St	Shelbyville	62565
Shelby County Clerk	E Main St	Shelbyville	62565
Shelby County Dui Traffic Ct	S Morgan St	Shelbyville	62565
Shelby County Emergency Mgmt	E Main St	Shelbyville	62565
Shelby County Health Dept	W South 3rd St	Shelbyville	62565
Shelby County Highway	State Highway 16	Shelbyville	62565
Shelby County Highway Garage	N Cedar St	Shelbyville	62565
Shelby County Highway Garage	State Highway 16	Shelbyville	62565
Shelby County Historical Scty	N Morgan St	Shelbyville	62565
Shelby County Housing Auth	S Morgan St	Shelbyville	62565
Shelby County Jail	N Morgan St	Shelbyville	62565
Shelby County Probation Dept	E Main St	Shelbyville	62565
Shelby County Public Defender	E Main St	Shelbyville	62565
Shelby County Recorder	E Main St	Shelbyville	62565
Shelby County Retired Senior	Courthouse	Shelbyville	62565
Shelby County Sheriff	Courthouse	Shelbyville	62565
Shelby County Treasurer	E Main St	Shelbyville	62565
Shelby County U of I Extension	W North 2nd St	Shelbyville	62565
Shelby County Wic Program	W South 3rd St	Shelbyville	62565
Shelby County Zoning	E Main St	Shelbyville	62565
Shelby County Zoning Admnsttn	E Main St	Shelbyville	62565
Shelbyville City Clerk	E Main St	Shelbyville	62565
Shelbyville City Hall	E Main St	Shelbyville	62565
Shelbyville City Sewage Plant	S Hickory St	Shelbyville	62565
Shelbyville Fire Dept	N Heinlein Dr	Shelbyville	62565

Name	Location	City	Zip
Shelbyville Mayor's Office	E Main St	Shelbyville	62565
Shelbyville Police Dept	S Morgan St	Shelbyville	62565
Shelbyville Road Commissioner	E South 1st St	Shelbyville	62565
Shelbyville Street Dept	S Hickory St	Shelbyville	62565
Shelbyville Supervisor	E South 1st St	Shelbyville	62565
Shelbyville Town Clerk	E South 1st St	Shelbyville	62565
Shelbyville Township Road Dist	Po Box 103	Shelbyville	62565
Shelbyville Twp Office	E South 1st St	Shelbyville	62565
State Attorney	E Main St	Shelbyville	62565
Strasburg Police Dept		Shelbyville	62565
Us Agricultural Dept	N Cedar St	Shelbyville	62565
Us Army Engineering Dist		Shelbyville	62565
Us Farm Svc Agcy	N Cedar St	Shelbyville	62565
Usda Rural Development	N Cedar St	Shelbyville	62565
Sigel Fire Dept	E Washington St	Sigel	62462
Sigel Town Hall	Rr 45	Sigel	62462
Prairie Township Building	N 2700 East Rd	Stewardson	62463
Stewardson Fire Dept	N Pine St	Stewardson	62463
Forestry Department		Strasburg	62465
Hidden Springs State Forest	E 700 North Rd	Strasburg	62465
Richland Twp Road Commissioner	Po Box 249	Strasburg	62465
Strasburg Fire Protection Dist	Po Box 153	Strasburg	62465
Strasburg Village Hall		Strasburg	62465
Village of Strasburg		Strasburg	62465
Cold Spring Town House	Rr 1	Tower Hill	62571
Tower Hill City Hall	W Freemont St	Tower Hill	62571
Tower Hill Fire Protection	S Michigan St	Tower Hill	62571
Tower Hill Fire Protection		Tower Hill	62571
Tower Hill Twp Highway Dept	N 800 East Rd	Tower Hill	62571
Ridge Twp Town Hall	Main St	Westervelt	62565
Gays Fire Dept	Maine St	Windsor	61957

Name	Location	City	Zip
Windsor City Hall	Maine St	Windsor	61957
Windsor Fire District	Maine St	Windsor	61957
Windsor Police Dept	Maine St	Windsor	61957

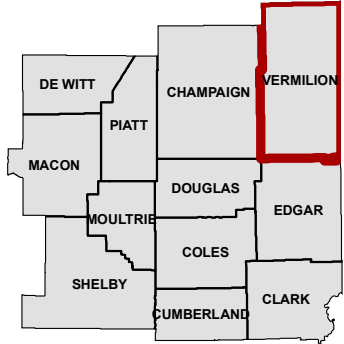
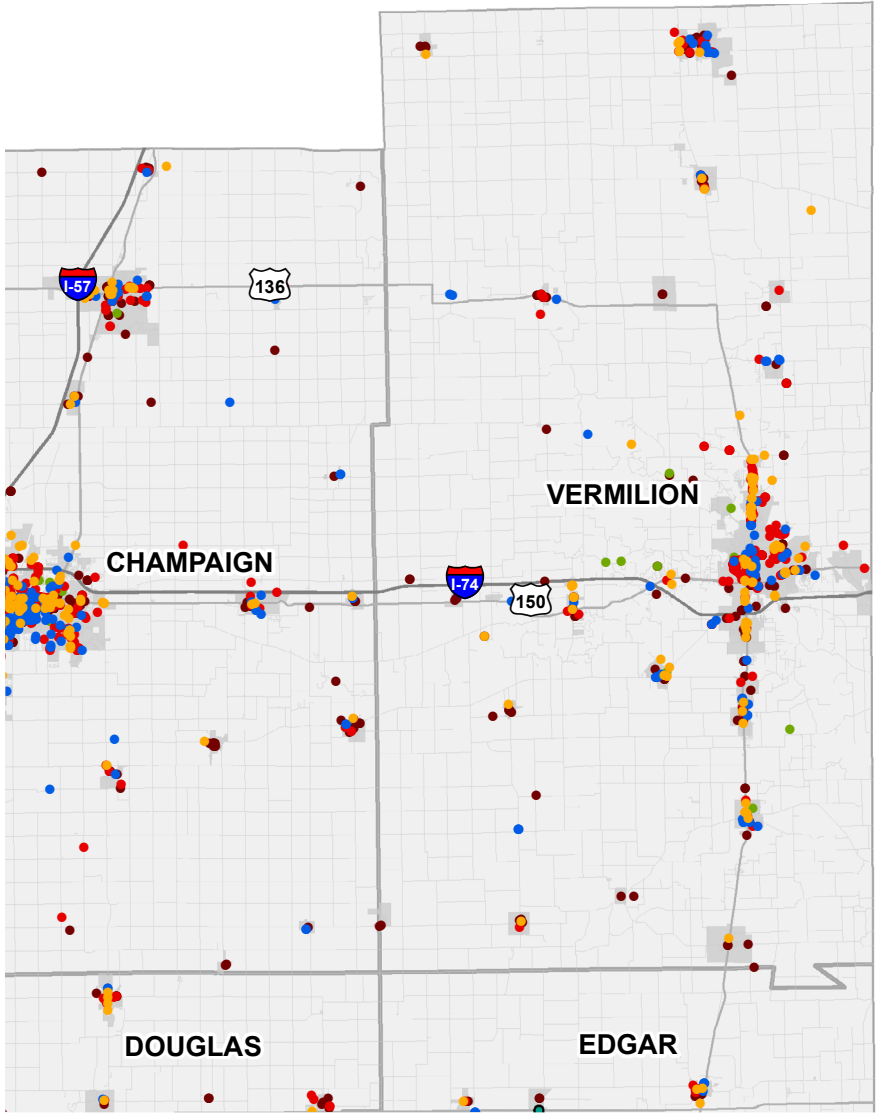
Table C-54 Shelby County, Shopping Trip Generators

Name	Location	City	Zip
Cowden Country Foodmart	N Grand St	Cowden	62422
Casey's General Store	E Main St	Moweaqua	62550
Dollar General	E Main St	Moweaqua	62550
Moweaqua Foods	S Main St	Moweaqua	62550
Moweaqua Packing Plant	N Main St	Moweaqua	62550
Oconee Mini Mart	Po Box 42	Oconee	62553
Svf Water Llc	N 550 East Rd	Oconee	62553
Casey's General Store	W Main	Shelbyville	62565
Casey's General Store	W Main St	Shelbyville	62565
County Market	W Route 16	Shelbyville	62565
Dollar General	W South 3rd St	Shelbyville	62565
Kastaways	State Highway 16	Shelbyville	62565
Moto Mart	W Main St	Shelbyville	62565
Opal's Candy Kitchen	W South 1st St	Shelbyville	62565
Prairie Pure Bottled Water	N Hickory St	Shelbyville	62565
Wade's Quality Meats	N Broadway St	Shelbyville	62565
Walmart Supercenter	W Main St	Shelbyville	62565
Sigel Grocery	W Washington St	Sigel	62462
Strasburg Short Stop	S Walnut St	Strasburg	62465
Casey's General Store	St Hwy 16	Tower Hill	62571
Casey's General Store	Kentucky Ave	Windsor	61957
Casey's General Store	Kentucky Ave	Windsor	61957
E K Petro Mart	Kentucky Ave	Windsor	61957
Uptown Variety	Maine St	Windsor	61957

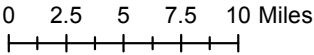
Table C-55 Shelby County, Specialty Trip Generators

Name	Location	City	Zip
Eagle Creek State Park	Eagle Creek	Findlay	62534
Moweaqua Coal Mine Museum	S Main St	Moweaqua	62550
Shelbyville Forest Park	N Morgan St	Shelbyville	62565
Shelbyville State Park	N Wolf Creek Rd	Windsor	61957
Wolf Creek State Park		Windsor	61957

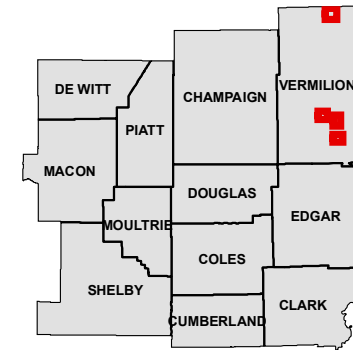
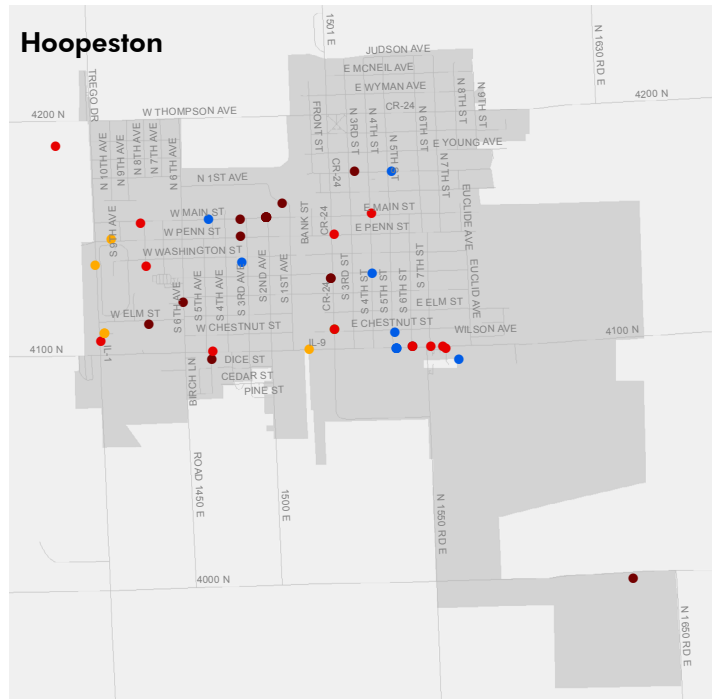
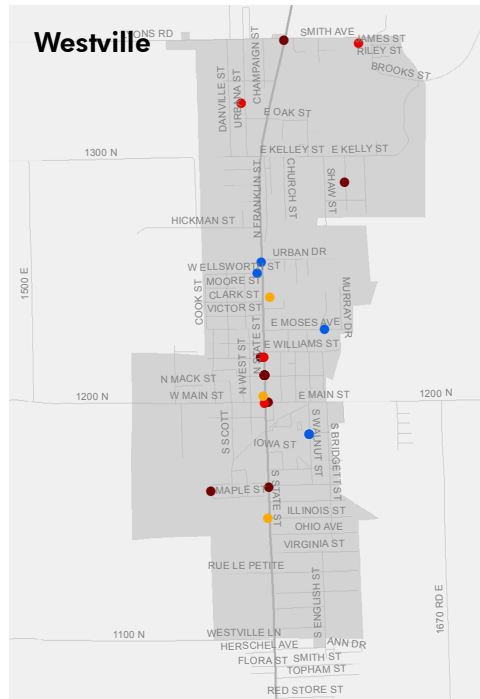
APPENDIX C: MAJOR TRIP GENERATORS



- Legend
- Shopping
 - Education
 - Medical
 - Specialty Services
 - Public Service
 - Interstates
 - Highways
 - Streets
 - Incorporated Areas
 - Region 8 Counties

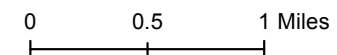


Map C-127: Vermilion County

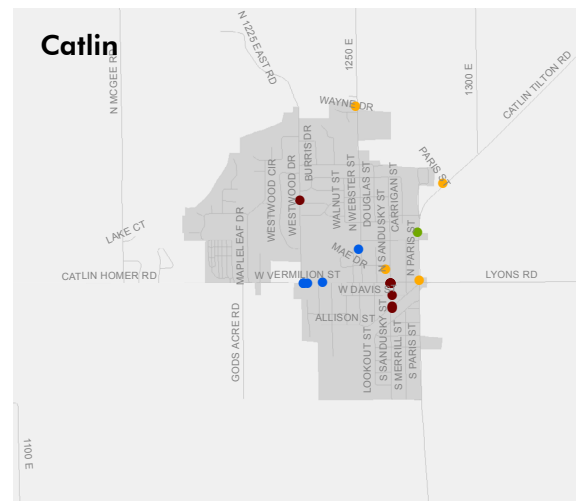
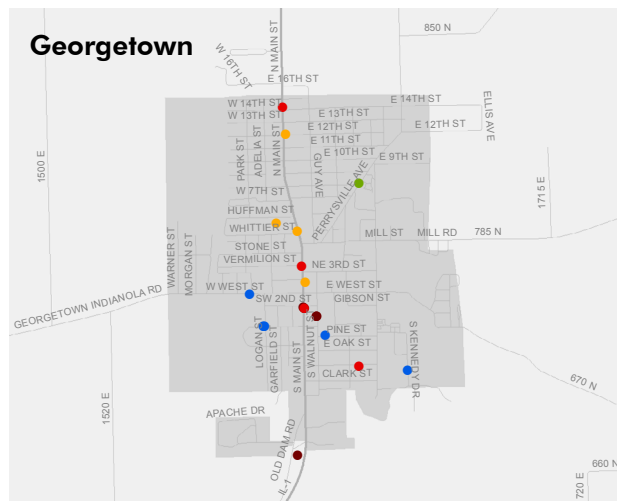
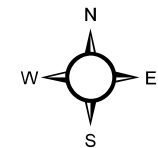


Legend

- Shopping
- Education
- Medical
- Specialty Services
- Public Service
- Interstates
- Highways
- Streets
- Incorporated Areas
- Region 8 Counties

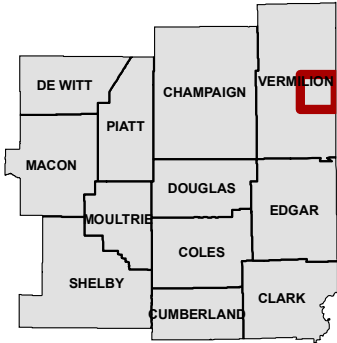
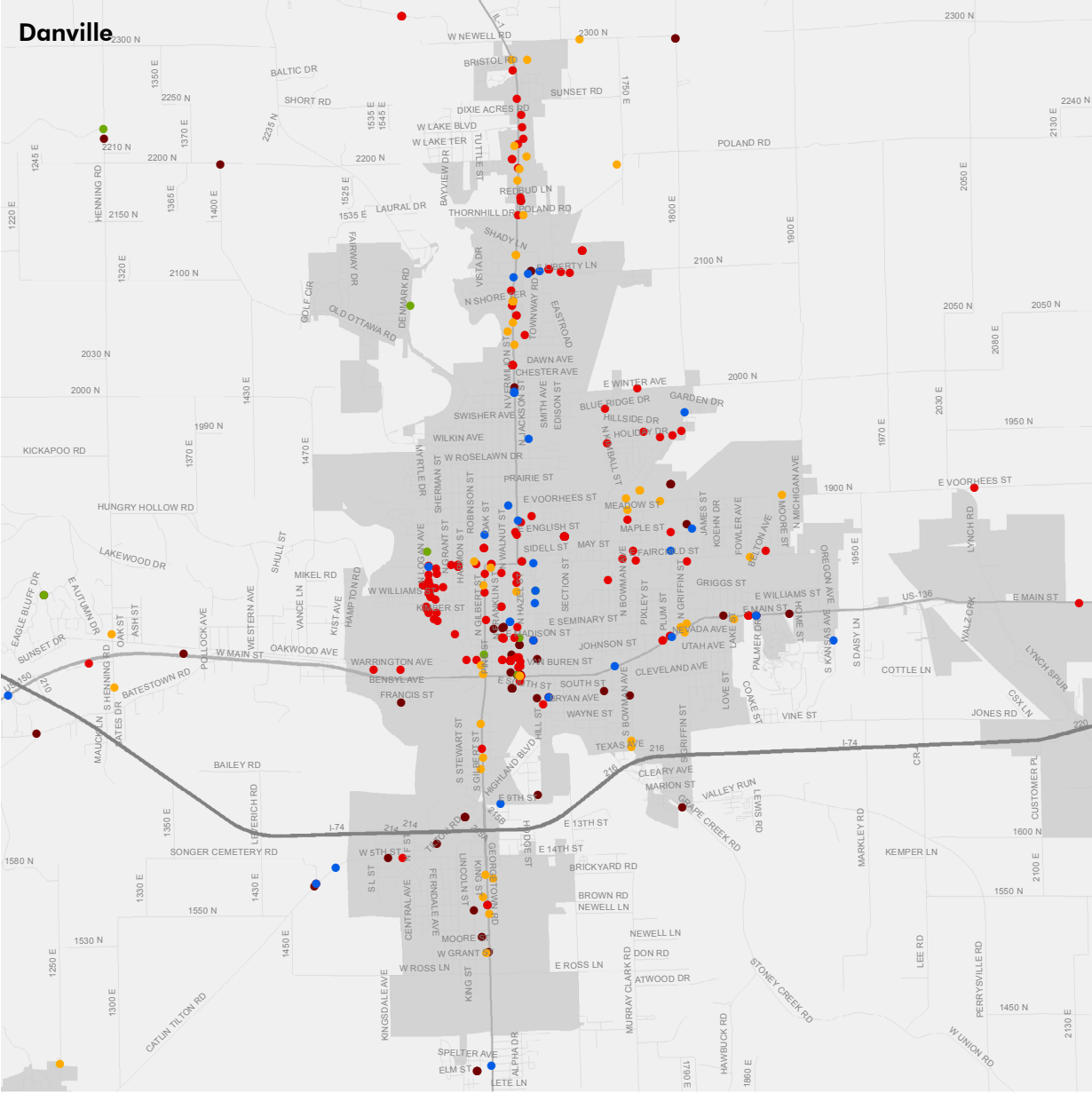


CHAMPAIGN COUNTY
REGIONAL PLANNING
COMMISSION




Map C-128: Vermilion County, Westville-Georgetown-Hoopeston-Catlin

APPENDIX C: MAJOR TRIP GENERATORS



- Legend
- Shopping
 - Education
 - Medical
 - Specialty Services
 - Public Service
 - Interstates
 - Highways
 - Streets
 - Incorporated Areas
 - Region 8 Counties



Map C-129: Vermilion County, Danville

Table C-56 Vermilion County, Education Trip Generators

Name	Location	City	Zip
Armstrong Township High School	Smith	Armstrong	61812
Armstrong-ellis Grade School	Gifford Ave	Armstrong	61812
Bismarck Elementary School	Holloway Ct	Bismarck	61814
Bismarck Superintendant's Ofc	E 2750 North Rd	Bismarck	61814
Bismarck-henning Jr High Schl	E 2750 North Rd	Bismarck	61814
St Matthew Catholic School	North Rd	Bismarck	61814
Catlin Community Unit District	W Vermilion St	Catlin	61817
Catlin Community Unit Sch Dist	W Vermilion St	Catlin	61817
Catlin Elementary School	N Webster St	Catlin	61817
Catlin High School	W Vermilion St	Catlin	61817
Catlin Public School Supt Ofc	W Vermilion St	Catlin	61817
Middle Fork State Fwa	E 2400 North Rd	Collison	61831
Cannon Elementary School	E Main St	Danville	61832
Concept College-cosmetology	Georgetown Rd	Danville	61832
Danville Public Schools	N Jackson St	Danville	61832
Danville Area Cmnty Clg Child	N Vermilion St	Danville	61832
Danville Area Community Clg	E Main St	Danville	61832
Danville Christian Academy	N Walnut St	Danville	61832
Danville High School	E Fairchild St	Danville	61832
Danville Lutheran School	E Main St	Danville	61832
Danville Lutheran School	N Bowman Avenue Rd	Danville	61832
Danville Preschool	N Walnut St	Danville	61832
Danville School District 118	N Jackson St	Danville	61832
East Park Elementary School	Colfax Dr	Danville	61832
Edison Elementary School	N Vermilion St	Danville	61832
Edison Elementary School	N Vermilion St	Danville	61832
First Baptist Christian School	N Vermilion St	Danville	61832
Garfield Elementary School	N Gilbert St	Danville	61832
Lakeview College of Nursing	N Logan Ave	Danville	61832
Liberty Public Schools	E Liberty Ln	Danville	61832
Meade Park Elementary School	S Kansas Ave	Danville	61834

Name	Location	City	Zip
North Ridge Middle School	N Jackson St	Danville	61832
Northeast Elementary School	E English St	Danville	61832
Oakwood Junior High School	N 900 East Rd	Danville	61834
Regional Superintendent-school	S College St	Danville	61832
Schlarman Academy	N Vermilion St	Danville	61832
Schlarman High School	N Vermilion St	Danville	61832
South View Middle School	E 9th St	Danville	61832
Southwest Elementary School	Catlin Tilton Rd	Danville	61834
St Paul's Grade School	N Walnut St	Danville	61832
University of Illinois	E Liberty Ln	Danville	61832
Vermilion Association-special	Catlin Tilton Rd	Danville	61834
Vermilion County Ext Agrcltr	N Vermilion St	Danville	61832
Vveds Regional Program	E Main St	Danville	61832
Your Family Resource Cnctn	N Hazel St	Danville	61832
Oakwood High School	Us Route 150	Fithian	61844
Georgetown High School	W Mulberry St	Georgetown	61846
Georgetown Junior High School	W West St	Georgetown	61846
Georgetown Ridge Farm School	Pine St	Georgetown	61846
Georgetown-ridge Farm Cusd4	W Mulberry St	Georgetown	61846
Pine Crest Elementary School	S Kennedy Dr	Georgetown	61846
Danville Area Community Clg	E Orange St	Hoopeston	60942
Honeywell Elementary School	E Honeywell Ave	Hoopeston	60942
Hoopeston Area Community Schl	E Orange St	Hoopeston	60942
Hoopeston Area Jr High School	E Orange St	Hoopeston	60942
Hoopeston Area School District	E Orange St	Hoopeston	60942
Hoopeston Area Senior High	E Orange St	Hoopeston	60942
John Greer Elementary School	W Main St	Hoopeston	60942
Lear & Lead Academy	W Washington St	Hoopeston	60942
Maple Elementary School	S 4th St	Hoopeston	60942
Memory Lane Preschool	E Chestnut St	Hoopeston	60942
Oakwood Community Schl Dist 76	Us Route 150	Oakwood	61858

APPENDIX C: MAJOR TRIP GENERATORS

Name	Location	City	Zip
Oakwood Grade School	S Scott St	Oakwood	61858
Potomac Cu School District 10	Us Route 136	Potomac	61865
Rossville-alvin Grade School	N Chicago St	Rossville	60963
Rossville-alvin High School	N Chicago St	Rossville	60963
Jamaica Community School Dist	N 600 East Rd	Sidell	61876
Jamaica Elementary School	N 600 East Rd	Sidell	61876
Jamaica Junior High School	N 600 East Rd	Sidell	61876
Judith Giacoma Elemenatry Sch	S Walnut	Westville	61883
Westville Cu School Dist 2	W Ellsworth St	Westville	61883
Westville Elementary School's	S Walnut	Westville	61883
Westville High School	N State St	Westville	61883
Westville Junior High School	Moses Ave	Westville	61883

Table C-57 Vermilion County, Medical Trip Generators

Name	Location	City	Zip
Tidal Wave	Chicago St	Alvin	61811
Ambulance Bismarck	E 2750 Rd	Bismarck	61814
Community of Alternatives	Shake Rag Rd	Bismarck	61814
Accelerated Rehabilitation Ctr	E Main St	Danville	61832
Access	W West Newell Rd	Danville	61834
Advanced Smile Arts	N Gilbert St	Danville	61832
All About Eyes	N Vermilion St	Danville	61832
Alpha Omega Counseling Ctr	N Vermilion St	Danville	61832
Alverno	N Logan Ave	Danville	61832
American Red Cross	N Franklin St	Danville	61832
Arm Services	E Fairchild St	Danville	61832
Aspen Dental	N Vermilion St	Danville	61832
Aunt Martha's Youth Svc	N Gilbert St	Danville	61832
Back & Neck Pain Ctr	E Main St	Danville	61832
Back Pain Clinic	N Jackson St	Danville	61832
Bartosh Chiropractic	E Main St	Danville	61832
Big Brothers Big Sisters	N Franklin St	Danville	61832
Blue Ridge Cila	Blueridge Dr	Danville	61832
Bowlin Chiropractic Health	N Vermilion St	Danville	61832
Boys & Girls Club of Danville	N Griffin St	Danville	61832
Cardiology Department	N Vermilion St	Danville	61832
Carle Clinic Assn	N Vermilion St	Danville	61832
Carle Danville On Fairchild	W Fairchild St	Danville	61832
Carle Home Care & Hospice	W Fairchild St	Danville	61832
Carle Physician Group	N Vermilion St	Danville	61832
Carle Surgicenter	N Vermilion St	Danville	61832
Carle Therapy Svc	N Vermilion St	Danville	61832
Carle-danville On Vermillion	N Vermilion St	Danville	61832
Casa	N Franklin St	Danville	61832
Center for Youth & Family	Robinson St	Danville	61832
Central Christian Daycare	N Vermilion St	Danville	61832

APPENDIX C: MAJOR TRIP GENERATORS

Name	Location	City	Zip
Central II Family Practice	N Logan Ave	Danville	61832
Central II Natrl Health Clinic	W Fairchild St	Danville	61832
Chardonnay Dialysis Inc	W Fairchild St	Danville	61832
Chittick Family Eye Care	N Vermilion St	Danville	61832
Christie Clinic	N Logan Ave	Danville	61832
Christie Clinic Transformation	N Vermilion St	Danville	61832
Christie Management	Sheridan St	Danville	61832
Clinic Neurology	W Fairchild St	Danville	61832
Colonial Manor Nursing Home	Warrington Ave	Danville	61832
Comm Blood Svc	E Liberty Ln	Danville	61832
Conn Phillip W Dds-phillip W	W Fairchild St	Danville	61832
Corrections Department-health	E Main St	Danville	61834
Country Care Daycare		Danville	61834
Coyle Chiropractic Clinic	Poland Rd	Danville	61834
Cris Senior Svc	N Franklin St	Danville	61832
Crosspoint	N Hazel St	Danville	61832
Crosspoint	N Franklin St	Danville	61832
Crosspoint Human Svc	N Logan Ave	Danville	61832
Crosspoint Human Svc	Avenue C	Danville	61832
D a C C Child Development Ctr	E Main St	Danville	61832
Danville 32nd Degree Masonic	W North St	Danville	61832
Danville Area Retina Ctr	N Logan Ave	Danville	61832
Danville Care Ctr	N Bowman Avenue Rd	Danville	61832
Danville Carle Clinic	N Vermilion St	Danville	61832
Danville Chiropractic	N Logan Ave	Danville	61832
Danville Christian Childcare	N Vermilion St	Danville	61832
Danville Dialysis Svc Llc	W Clay St	Danville	61832
Danville Family Dental Care	N Vermilion St	Danville	61832
Danville Health Care	W West Newell Rd	Danville	61834
Danville Pain Mgmt & Rehab	Sheridan St	Danville	61832
Danville Pediatrics	N Logan Ave	Danville	61832

Name	Location	City	Zip
Danville Poly Clinic Ltd	N Logan Ave	Danville	61832
Danville Polyclinic	N Logan Ave	Danville	61832
Danville Polyclinic Ltd		Danville	61832
Dilc	Holiday Dr	Danville	61832
East Central II Cmnty Action	N Vermilion St	Danville	61832
East Central II Comm Action	N Kimball St	Danville	61832
East Central Illinois	Kimber St	Danville	61832
Edge	N Vermilion St	Danville	61832
Emergency Consultants Inc	N Logan Ave	Danville	61832
Everyone's Family Dental	N Logan Ave	Danville	61832
Eye Center	Towne Ctr	Danville	61832
Fair Hope Ministry	May St	Danville	61832
Fair Oak Head Start Ctr	Belton Dr	Danville	61832
Family Health Care Ctr	Franklin Tpke	Danville	61832
Family Life Skills Learning	E Winter Ave	Danville	61832
Family Practice Medical Ctr	W Fairchild St	Danville	61832
Family Resource Ctr		Danville	61832
Fischer Foot Clinic Inc	N Logan Ave	Danville	61832
Focus On Early Intervention	W North St	Danville	61832
Gailey Eye Clinic	E Liberty Ln	Danville	61832
Gailey Eye Clinic	E Liberty Ln	Danville	61832
Galley Eye Clinic	E Liberty Ln	Danville	61832
Gilbert House	N Bowman Ave	Danville	61832
Habitat for Humanity	Po Box 901	Danville	61834
Hawthorne Inn	Freedom Ct	Danville	61832
Hawthorne Inn-nursing Care	Independence Dr	Danville	61832
Help At Home Inc	N Vermilion St	Danville	61832
Help Center	W Williams St	Danville	61832
Helping Hands Medical Clinic	W Williams St	Danville	61832
Holiday Cila	Holiday Dr	Danville	61832
I Sing the Body Electric	E Main St	Danville	61832

APPENDIX C: MAJOR TRIP GENERATORS

Name	Location	City	Zip
Ican	Skyline Dr	Danville	61832
Ican	Colfax Dr	Danville	61832
Ill Express Eye Care	N Vermilion St	Danville	61832
Illinois Express Vision Ctr	N Vermilion St	Danville	61832
Internal Medicine	N Logan Ave	Danville	61832
King Kevin L	N Gilbert St	Danville	61832
Knead Relief	E Main St	Danville	61832
Leverenz Counseling & Wellness	N Vermilion St	Danville	61832
Liberty Village Retire Campus	Independence Dr	Danville	61832
Licensed Ambulatory Surg Ctr		Danville	61832
Logan Avenue Foot & Ankle ClnC	N Logan Ave	Danville	61832
Lutheran Social Svc	N Logan Ave	Danville	61832
Lutheran Social Svc	N Vermilion St	Danville	61834
Mc Askill Chiropractic	W 2nd St	Danville	61832
Mccall Adult Day Care Ctr Inc	N Jackson St	Danville	61832
Medix Ambulance	N Franklin St	Danville	61832
Moore Chiropractic Clinic	N Gilbert St	Danville	61832
Muster & King Orthodontics	N Gilbert St	Danville	61832
Neurology Clinic of Danville	W Fairchild St	Danville	61832
New Focus Achievement Ctr	N Bowman Avenue Rd	Danville	61832
North Logan Health Care Ctr	N Logan Ave	Danville	61832
North Vermilion Family Dental	N Vermilion St	Danville	61832
Onr Inc	Independence Dr	Danville	61832
Orthopedic Partners	N Logan Ave	Danville	61832
Pediatric Providers-danville	N Logan Ave	Danville	61832
Peer Court Inc	W North St	Danville	61832
Poohbear's Day Care Ctr	E Main St	Danville	61832
Poohbear's Daycare Ctr	E Main St	Danville	61832
Precious Nurses	N Vermilion St	Danville	61832
Presence Sleep Lab	N Logan Ave	Danville	61832
Presence United Cancer Ctr	N Logan Ave	Danville	61832

Name	Location	City	Zip
Presence United Samaritans Med	N Logan Ave	Danville	61832
Presence United Senior Svc	N Logan Ave	Danville	61832
Pro-active Wellness & Injury	E Main St	Danville	61832
Professional Physical Therapy	N Vermilion St	Danville	61832
Prohealth Partners	Boiling Springs Rd	Danville	61832
Provena Health	N Logan Ave	Danville	61832
Provena United Samaritans Med	N Logan Ave	Danville	61832
Pusmc	N Logan Ave	Danville	61832
Rainbow of Hope	Kickapoo Dr	Danville	61832
Rehabcare Vermillion Manor	Catlin Tilton Rd	Danville	61834
Residential Alternatives of Il	Independence Dr	Danville	61832
Residential Developers	Devonshire Dr	Danville	61834
Richard Vanburk Pc	N Logan Ave	Danville	61832
Robinson Chiropractic	Boiling Springs Rd	Danville	61832
Ross Hearing Ctr Inc	N Gilbert St	Danville	61832
Roy Heart Clinic Llc	N Logan Ave	Danville	61832
Salvation Army	E Fairchild St	Danville	61832
Schultz House	Bryan Ave	Danville	61832
Shore Wealth Management	N Vermilion St	Danville	61832
Sodhi Medical Svc	W Clay St	Danville	61832
Songer Homecare		Danville	61834
Songer Homecare		Danville	61832
Sooley Chiropractic Ltd	E Fairchild St	Danville	61832
Two by Two Christian Early	E Voorhees St	Danville	61834
Two Roads Counseling	W Fairchild St	Danville	61832
Va Medical Ctr-illiana	E Main St	Danville	61832
Vermilion County Health Dept	S College St	Danville	61832
Vermilion County Mental Health	S College St	Danville	61832
Vermilion County Mental Health	W North St	Danville	61832
Vermillion River Inpatient Svc	N Logan Ave	Danville	61832
Veterans Health Administration	E Main St	Danville	61832

APPENDIX C: MAJOR TRIP GENERATORS

Name	Location	City	Zip
Whitestar Home Health	N Vermilion St	Danville	61832
Women's Care Clinic	W Williams St	Danville	61832
Worksource Enterprises	N Vermilion St	Danville	61832
Wound Center		Danville	61832
Ymca	N Vermilion St	Danville	61832
Family Care Management	N Main St	Georgetown	61846
Family Practice Medical Ctr	N Main St	Georgetown	61846
Georgetown Ambulance Svc	S Main St	Georgetown	61846
Victoria Carlstead	Mckinley St	Georgetown	61846
America's Best Medical	W Orange St	Hoopeston	60942
Bridgeway	E Penn St	Hoopeston	60942
Charlotte Ann Russell Med Ctr	E Orange St	Hoopeston	60942
Chittick Family Eye Care	E Orange St	Hoopeston	60942
Community Health Partnership	S 8th Ave	Hoopeston	60942
Heritage Health	N Dixie Hwy	Hoopeston	60942
Hoopeston Clinic	E Orange St	Hoopeston	60942
Hoopeston Community Meml Hosp		Hoopeston	60942
Hoopeston Head Start	E Main St	Hoopeston	60942
Hoopeston Regional Health Ctr	E Orange St	Hoopeston	60942
Natural Healthcare Solutions-c	W Main St	Hoopeston	60942
Robinson Chiropractic	S Dixie Hwy	Hoopeston	60942
Informed Decisions	Birch Ln	Oakwood	61858
Oakwood Nazarene Chr Child Cr	Us Route 150	Oakwood	61858
Family Healthcare of Potomac	E State St	Potomac	61865
Middlefork Ambulance Svc	Logan St	Potomac	61865
Saber Health Twilight Garde		Potomac	61865
Cunningham Children's Hm	N Chicago St	Rossville	60963
Hoopeston Community Hospital	N Chicago St	Rossville	60963
Mustard Seed Christian Daycare	N Chicago St	Rossville	60963
Price Dennis Pac	N Chicago St	Rossville	60963
Rossville Medical Clinic	N Chicago St	Rossville	60963

Name	Location	City	Zip
Rossville Medical Clinic	N Chicago St	Rossville	60963
Sidell Ambulance Svc		Sidell	61876
Rescare Behavior Svc Inc	Georgetown Rd	Tilton	61833
Tilton Medical Ctr	E 5th St	Tilton	61833
Faith in Action South	N State St	Westville	61883
Little Munchkins Day Care Home	Smith Ave	Westville	61883
Mama & Papa Bear Day Care	Urbana St	Westville	61883
Songer Homecare	Hawbuck Rd	Westville	61883

APPENDIX C: MAJOR TRIP GENERATORS

Table C-58 Vermilion County, Public Service Trip Generators

Name	Location	City	Zip
Allerton Fire Dept	Yates St	Allerton	61810
Allerton Village Office	N Vermilion Ave	Allerton	61810
Us Faa		Alvin	61811
Village of Alvin	Po Box 169	Alvin	61811
Bismarck Community Fire Dept	Po Box 224	Bismarck	61814
Protection District		Bismarck	61814
Village of Bismarck	S Chicago Ave	Bismarck	61814
Carroll Township Assessor	S Sandusky St	Catlin	61817
Catlin City Hall	S Sandusky St	Catlin	61817
Catlin Police Dept	S Sandusky St	Catlin	61817
Catlin Sewage Plant	S Sandusky St	Catlin	61817
Catlin Sewage Plant	Westwood	Catlin	61817
Catlin Sewer Dept	S Sandusky St	Catlin	61817
Catlin Twp Assessor	S Sandusky St	Catlin	61817
Catlin Twp Garage	Commercial St	Catlin	61817
Catlin Village Fire Dept	E Davis	Catlin	61817
Catlin Village Maintenance	Commercial St	Catlin	61817
Village of Catlin	S Sandusky St	Catlin	61817
Pilot Town Hall	Po Box 65	Collison	61831
Army National Guard Recruiter	N Bowman Ave	Danville	61834
Belgium Fire Dept		Danville	61832
Blout Township Highway Garage	Henning Rd	Danville	61834
Carroll Township Fire Dept		Danville	61832
Danville City Aldermen's Ofc	W Main St	Danville	61832
Danville City Clerk	W Main St	Danville	61832
Danville City Comptroller	W Main St	Danville	61832
Danville City Election Comm	N Vermilion St	Danville	61832
Danville City Engineer	W Main St	Danville	61832
Danville City Hall	W Main St	Danville	61832
Danville City Treasurer	W Main St	Danville	61832
Danville Code Enforcement	E Voorhees St	Danville	61832

Name	Location	City	Zip
Danville Election Commission	N Vermilion St	Danville	61832
Danville Engineering Dept	E Voorhees St	Danville	61832
Danville Finance Offices	W Main St	Danville	61832
Danville Fire Dept	W Seminary St	Danville	61832
Danville Fire Dept	N Griffin St	Danville	61832
Danville Fire Dept	N Vermilion St	Danville	61832
Danville Fire Dept	E Main St	Danville	61832
Danville Highway Commission	W North St	Danville	61832
Danville Information Systems	W Main St	Danville	61832
Danville Inspection		Danville	61832
Danville Legal Dept	W Main St	Danville	61832
Danville Mass Transit	N Jackson St	Danville	61832
Danville Mayor's Office	W Main St	Danville	61832
Danville Motor Vehicle Parking	N Walnut St	Danville	61832
Danville Police Dept	E South St	Danville	61832
Danville Public Safety Dept	E South St	Danville	61832
Danville Public Works Dept	W Main St	Danville	61832
Danville Public Works Garage	E Voorhees St	Danville	61832
Danville Revenue Clerk	W Main St	Danville	61832
Danville Sanitary District	Grape Creek Rd	Danville	61834
Danville Solid Waste Mgmt	E Voorhees St	Danville	61832
Danville Twp Assessor	N Walnut St	Danville	61832
Danville Twp Highway Garage	E 8th St	Danville	61832
Danville Twp Relief Office	W North St	Danville	61832
Danville Twp Supervisor's Ofc	W North St	Danville	61832
Danville Twp Transportation	W North St	Danville	61832
Danville Vermilion County Ema	Georgetown Rd	Danville	61832
Danville Yard Waste Program	South St	Danville	61832
Danville Zoning		Danville	61832
Department of Child & Family	N Franklin St	Danville	61832
Department of Human Svc	S Bowman Ave	Danville	61832

APPENDIX C: MAJOR TRIP GENERATORS

Name	Location	City	Zip
Employment Security Dept	N Franklin St	Danville	61832
Highway Department	Avenue C	Danville	61832
Human Resources Dept	W Main St	Danville	61832
Illinois Supreme Court	N Vermilion St	Danville	61832
Ipcsa & the Committee	N Vermilion St	Danville	61832
Kickapoo Fire Protection Dist	N 1400 East Rd	Danville	61834
Muncie Village Fire Dept		Danville	61832
National Guard	N Bowman Ave	Danville	61834
Newell Twp Assessor	E Liberty Ln	Danville	61832
Newell Twp Supervisor	E Liberty Ln	Danville	61832
Personnel Office	W Main St	Danville	61832
Public Development	W Main St	Danville	61832
Rehabilitation Services Dept	N Franklin St	Danville	61832
Representative John Shimkus	N Vermilion St	Danville	61832
Representative William B Black	E Fairchild St	Danville	61832
State Attorney	N Vermilion St	Danville	61832
Tilton Village Office	Catlin Tilton Rd	Danville	61834
Us Army Reserve Training Ctr	E Main St	Danville	61832
Us Consolidated Farm Svc Agcy	Us Route 150	Danville	61832
Us Marshals Svc	N Vermilion St	Danville	61832
Us Veterans Affairs Dept	E Main St	Danville	61832
Vermilion Circuit Clerks Ofc	N Vermilion St	Danville	61832
Vermilion Cnty Jury Commission	N Vermilion St	Danville	61832
Vermilion Cnty Public Defender	N Vermilion St	Danville	61832
Vermilion Cnty Voter Rgstrtn	N Vermilion St	Danville	61832
Vermilion County Assessments	N Vermilion St	Danville	61832
Vermilion County Auditor	N Vermilion St	Danville	61832
Vermilion County Board	N Vermilion St	Danville	61832
Vermilion County Child Support	N Vermilion St	Danville	61832
Vermilion County Circuit Clerk	N Vermilion St	Danville	61832
Vermilion County Clerk	N Vermilion St	Danville	61832

Name	Location	City	Zip
Vermilion County Coroner	N Vermilion St	Danville	61832
Vermilion County Court Admin	N Vermilion St	Danville	61832
Vermilion County Juvenile Ctr	Sager St	Danville	61832
Vermilion County Office	N Vermilion St	Danville	61832
Vermilion County Personnel	N Vermilion St	Danville	61832
Vermilion County Probation	N Vermilion St	Danville	61832
Vermilion County Public Safety	E South St	Danville	61832
Vermilion County Public Safety	Georgetown Rd	Danville	61832
Vermilion County Recorder-deed	N Vermilion St	Danville	61832
Vermilion County Review Board	N Vermilion St	Danville	61832
Vermilion County Sheriff	E South St	Danville	61832
Vermilion County Sheriff		Danville	61832
Vermilion County Soil & Water	Us Route 150	Danville	61832
Vermilion County Tax Collector	N Vermilion St	Danville	61832
Vermilion County Treasurer	N Vermilion St	Danville	61832
Vermilion County Unit Board	Po Box 1123	Danville	61834
Vermillion County Emergency	E South St	Danville	61832
Vermillion County Emergency	Georgetown Rd	Danville	61832
Vermillion County Etsb	W Main St	Danville	61832
Fairmount Fire Dept	S Main St	Fairmount	61841
Fairmount Village Hall	S Main St	Fairmount	61841
Fairmount Village Office	S High St	Fairmount	61841
Fairmount Village Police Dept	S Main St	Fairmount	61841
Jamaica Township Hwy Grg	Jackson St	Fairmount	61841
Vance Twp Garage	E 1200 Rd N	Fairmount	61841
Fithian Community Building	Main St	Fithian	61844
Fithian Fire Dept	N Adam St	Fithian	61844
Fithian Village Police Dept	N Main St	Fithian	61844
Fmc Fire Protection Dist		Fithian	61844
Highway Department	E 1800 North Rd	Fithian	61844
Oakwood Township Garage	E 1700 North Rd	Fithian	61844

APPENDIX C: MAJOR TRIP GENERATORS

Name	Location	City	Zip
Oakwood Twp Assessor	E 1700 North Rd	Fithian	61844
Oakwood Twp Clerk	E 1700 North Rd	Fithian	61844
Oakwood Twp Supervisor	E 1700 North Rd	Fithian	61844
W Half Vermilion Co Mntnc	E 1800 North Rd	Fithian	61844
Georgetown City Garage	S Walnut St	Georgetown	61846
Georgetown City Garage	Old Dam Rd	Georgetown	61846
Georgetown City Hall	S Walnut St	Georgetown	61846
Georgetown Fire Dept	S Main St	Georgetown	61846
Georgetown Police Dept	S Main St	Georgetown	61846
Georgetown Township Assessor	N Main St	Georgetown	61846
Georgetown Township Relief Ofc	N Main St	Georgetown	61846
Bismarck Ambulance	N Wesley St	Henning	61848
Henning Fire Dept	N Wesley St	Henning	61848
Allied Waste North America	E 4000 North Rd	Hoopeston	60942
Centennial Manor Apartments	E Honeywell Ave	Hoopeston	60942
City Hall	W Main St	Hoopeston	60942
Drivers License Exam Station	W Elm St	Hoopeston	60942
Grant Township Assessor	S Market St	Hoopeston	60942
Grant Township Food Cupboard	S Market St	Hoopeston	60942
Grant Township Highway Comm	S 7th St	Hoopeston	60942
Grant Township Highway Commn	E Orange St	Hoopeston	60942
Hoopeston Circuit Clerk	W Main St	Hoopeston	60942
Hoopeston City Clerk	W Main St	Hoopeston	60942
Hoopeston Fire Dept	W Main St	Hoopeston	60942
Hoopeston Mayor's Office	W Main St	Hoopeston	60942
Hoopeston Police Dept	W Main St	Hoopeston	60942
Hoopeston Sewage Treatment	S 6th Ave	Hoopeston	60942
Hoopeston Street & Alley Dept	W Main St	Hoopeston	60942
Hoopeston Street & Alley Dept	W Penn St	Hoopeston	60942
Hoopeston Water Works	W Main St	Hoopeston	60942
Mayors Office	W Main St	Hoopeston	60942

Name	Location	City	Zip
Vermilion County Office	N 1st Ave	Hoopeston	60942
Carroll Township Garage	E North St	Indianola	61850
Indianola Village Board		Indianola	61850
Oakwood Emergency Rescue	Lake Bluff Dr	Oakwood	61858
Oakwood Emergency Rescue Svc	Po Box 31	Oakwood	61858
Oakwood Fire Dept	S Scott St	Oakwood	61858
Oakwood Fire Protection Dist	S Oakwood St	Oakwood	61858
Oakwood Village Hall	S Scott St	Oakwood	61858
Oakwood Village Police Dept	Lake Bluff Dr	Oakwood	61858
Salt Kettle Rest Area	Interstate 74	Oakwood	61858
Vermilion County Highway Supt	Batestown Rd	Oakwood	61858
Middlefork Township	E State St	Potomac	61865
Middlefork Twp Office	N May St	Potomac	61865
Potomac Fire Station	Logan St	Potomac	61865
Potomac Police Dept	W State St	Potomac	61865
Potomac Village Clerk Office	W State St	Potomac	61865
Rankin Fire Protection Dist		Rankin	60960
Rankin Police Dept	S Main St	Rankin	60960
Rankin Village Hall	S Main St	Rankin	60960
Elwood Twp Office	Short	Ridge Farm	61870
Ridge Farm City Hall	W Woodyard Ave	Ridge Farm	61870
Ridge Farm Fire Dept	W Woodyard Ave	Ridge Farm	61870
Ridge Farm Village Office	E 100 Rd N	Ridge Farm	61870
Ross Township Supervisor	N Ann St	Rossville	60963
Rossville Gas Dept	E Attica St	Rossville	60963
Rossville Municipal Office	E Attica St	Rossville	60963
Rossville Sewer Treatment Plnt	County Rd	Rossville	60963
Sidell City Hall	N Chicago St	Sidell	61876
Sidell City Hall	E Market St	Sidell	61876
Sidell Fire & Rescue	Market St	Sidell	61876
Sidell Township Hall	Gray St	Sidell	61876

Table C-59 Vermilion County, Shopping Trip Generators

Name	Location	City	Zip
Drivers License Bureau	Southgate Ct	Tilton	61833
Tilton Historical Society	W 5th St	Tilton	61833
Tilton Historical Society	Tilton Rd	Tilton	61833
Tilton Village Mayor	Tilton Rd	Tilton	61833
Tilton Village Office	Mayfield Ave	Tilton	61833
Vermilion County Rape Crisis	Georgetown Rd	Tilton	61833
Village of Tilton	King St	Tilton	61833
Village of Tilton	Tilton Rd	Tilton	61833
Belgium Police Dept	Orlea St	Westville	61883
Westville Belgium Sanitary	Rr 1	Westville	61883
Westville Belgium Sanitary Dst	E Main St	Westville	61883
Westville City Hall	N State St	Westville	61883
Westville City Office	C St	Westville	61883
Westville Fire Dept	W Williams St	Westville	61883
Westville Gas Dept	N State St	Westville	61883
Westville Mayor's Office	N State St	Westville	61883
Westville Police Dept	N State St	Westville	61883
Westville Village Clerk	N State St	Westville	61883
Westville Water Pumping Sta	Georgetown Rd	Westville	61883

Name	Location	City	Zip
Casey's General Store	N Paris St	Catlin	61817
Catlin Iga	N Sandusky St	Catlin	61817
Dollar General	Catlin Tilton Rd	Catlin	61817
Nikki's Water Supply	N Webster St	Catlin	61817
Aldi	S Gilbert St	Danville	61832
Angel Food	Poland Rd	Danville	61834
Big Lots	N Gilbert St	Danville	61832
Bob's Market & Greenhouse	E Voorhees St	Danville	61832
Bob's Trading Post	N Gilbert St	Danville	61832
Burlington Coat Factory	N Vermilion St	Danville	61832
Carson Pirie Scott	N Vermilion St	Danville	61832
Casey's General Store	E Voorhees St	Danville	61832
Casey's General Store	S Gilbert St	Danville	61832
Circle K	S Bowman Ave	Danville	61832
Circle K	N Bowman Ave	Danville	61832
Circle K	W Main St	Danville	61832
Circle K	S Gilbert St	Danville	61832
Circle K	N Vermilion St	Danville	61832
County Market	E Main St	Danville	61832
County Market	N Vermilion St	Danville	61832
Danville Grocery & Deli	E Main St	Danville	61832
Dollar General	N Griffin St	Danville	61832
Dollar General	N North St	Danville	61832
Dollar General	N Vermilion St	Danville	61832
Dollar General	Georgetown Rd	Danville	61832
Dollar General	W Fairchild St	Danville	61832
Dollar General	E Voorhees St	Danville	61834
Dollar General	N Bowman Avenue Rd	Danville	61832
Dollar Tree	Newell Ave	Danville	61832
Dollar Tree	E West Newell Rd	Danville	61834
Eastside Groceries	E Fairchild St	Danville	61832

APPENDIX C: MAJOR TRIP GENERATORS

Name	Location	City	Zip
Family Dollar Store	E Main St	Danville	61832
Family Dollar Store	E Main St	Danville	61832
Fat Calf Yogurt	N Vermilion St	Danville	61832
Kmart	N Vermilion St	Danville	61832
Kohl's	N Vermilion St	Danville	61832
Leiding's Meats & Catering	N 1150 East Rd	Danville	61834
Meijer	N Vermilion St	Danville	61832
Murphy Usa	N Vermilion St	Danville	61834
Price Less Foods	W Fairchild St	Danville	61832
Rawhide Meat Co	N Vermilion St	Danville	61832
Ross Dress for Less	N Vermilion St	Danville	61832
Ruler Foods	N Griffin St	Danville	61832
Save-a-lot Food Stores	N Bowman Avenue Rd	Danville	61832
Short Stop Grocery	S Henning Rd	Danville	61832
Spezia's Cheese Shop	State Route 1	Danville	61834
Strawberry Acres	Poland Rd	Danville	61834
Tienda Mexican Voluntad De Ds	N Vermilion St	Danville	61832
Tj Maxx	N Vermilion St	Danville	61832
Village Mall Ctr	N Vermilion St	Danville	61832
Village Pantry	S Bowman Ave	Danville	61832
Walmart Supercenter	N Vermilion St	Danville	61834
Casey's General Store	N Main St	Fairmount	61841
Asb Realty	Po Box 39	Fithian	61844
Casey's General Store	N Main St	Georgetown	61846
Family Dollar Store	N Main St	Georgetown	61846
Georgetown Iga	Huffman St	Georgetown	61846
Village Pantry	N Main St	Georgetown	61846
Casey's General Store	E Orange St	Hoopeston	60942
Casey's General Store	W Penn St	Hoopeston	60942
Dollar General	S Dixie Hwy	Hoopeston	60942
Jerry's Iga	W Chestnut St	Hoopeston	60942

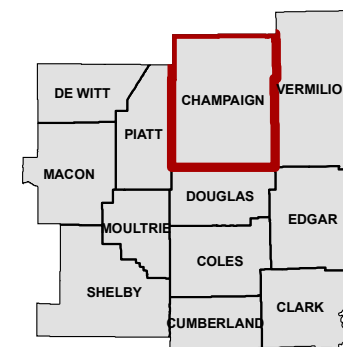
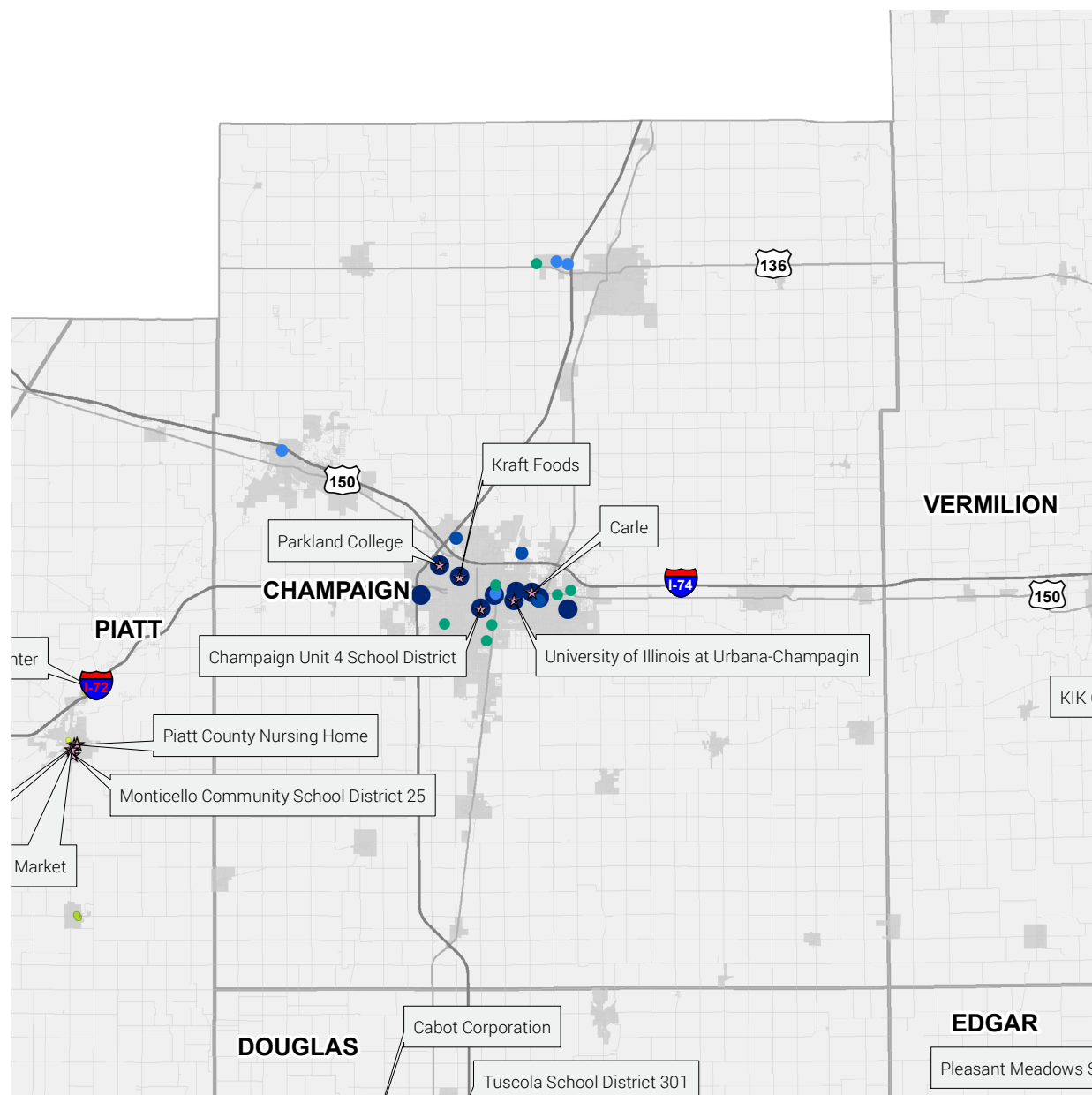
Name	Location	City	Zip
Shopko Hometown	W Chestnut St	Hoopeston	60942
Casey's General Store	E Us Route 150	Oakwood	61858
Dollar General	N Oakwood St	Oakwood	61858
Dollar General	N Oakwood St	Oakwood	61858
Oakwood Iga	S Scott St	Oakwood	61858
Oakwood Iga	S Scott St	Oakwood	61858
Village Pantry	N Oakwood St	Oakwood	61858
Casey's General Store	S Main St	Rankin	60960
Casey's General Store	N State St	Ridge Farm	61870
Casey's General Store	S Chicago St	Rossville	60963
Dollar General	S Chicago St	Rossville	60963
Double D Beef	N 1950 East Rd	Rossville	60963
Sidell Grocery & Liquors	N Gray St	Sidell	61876
Big R Store	Georgetown Rd	Tilton	61833
Casey's General Store	Georgetown Rd	Tilton	61833
Circle K	Georgetown Rd	Tilton	61833
Cook Sales Inc	Georgetown Rd	Tilton	61833
Casey's General Store	S State St	Westville	61883
Dollar General	N State St	Westville	61883
Ken's Iga	N State St	Westville	61883

Table C-60 Vermilion County, Specialty Trip Generators

Name	Location	City	Zip
Catlin Heritage Museum	N Paris St	Catlin	61817
Danville Art League	N Franklin St	Danville	61832
Danville Parks & Pubc Property	W Main St	Danville	61832
Danville Parks & Recreation	N Jackson St	Danville	61832
Danville Parks & Recreation	W Main St	Danville	61832
Danville Symphony Orchestra	W Fairchild St	Danville	61832
Lake Vermilion County Park	Denmark Rd	Danville	61834
Vermilion County Conservation	Henning Rd	Danville	61834
Vermilion County Museum	N Gilbert St	Danville	61832
Vermilion County Museum	N Logan Ave	Danville	61832
Vermilion County War Museum	N Vermilion St	Danville	61832
Georgetown City Park	Perrysville Rd & E 8th	Georgetown	61846
Mcferren Park	Mcferren Park Rd	Hoopeston	60942
Kickapoo State Park	Kickapoo Park Rd	Oakwood	61858
Kickapoo State Park	Kickapoo Park Rd	Oakwood	61858
U P I Parks Llc	E 1720 Rd N	Oakwood	61858
Vermilion County Conservation	E 900 North Rd	Westville	61883



Top Employers



Legend

★ Top 5 Employers

Number of Employees

- 30 - 50
- 51 - 100
- 101 - 175
- 176 - 300
- 301 - 400
- 401 - 500
- 501 - 700
- 701 - 10349

— Interstates

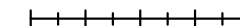
— Highways

— Streets

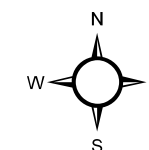
■ Incorporated Places

■ Region 8 Counties

0 2 4 6 8 Miles



CHAMPAIGN COUNTY
REGIONAL PLANNING
COMMISSION

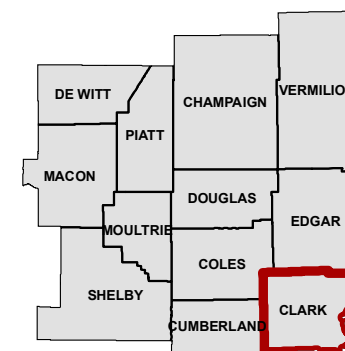
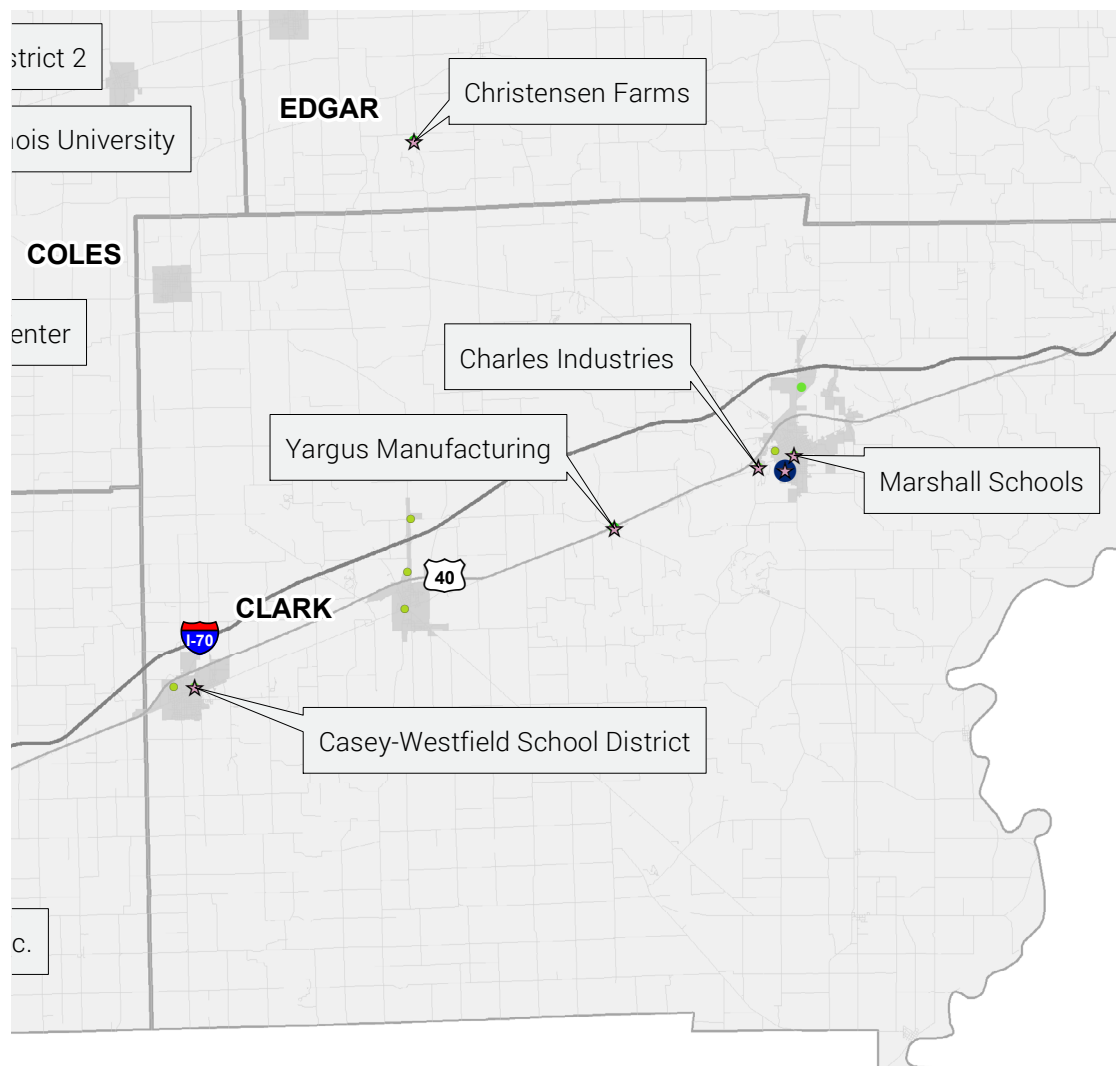


Map D-130: Champaign County

APPENDIX D: TOP EMPLOYERS

Table D-1 Champaign County, Top Employers

Name	Location	City	Zip	Employee Count
University of Illinois at Urbana-Champaign	506 South Wright St	Urbana	61801	10,349
Carle	611 West Park St	Urbana	61801	5,623
Champaign Unit 4 School District	703 South New St	Champaign	61820	1,814
Kraft Foods	1701 West Bradley Ave	Champaign	61821	1,350
Parkland College	2400 West Bradley Ave	Champaign	61821	950
Champaign County (admin)	1776 East Washington St	Urbana	61802	910
Urbana School District 116	205 North Race St	Urbana	61801	832
Plastipak Packaging	3310 West Springfield Ave	Champaign	61822	810
Presence Health	1400 West Park St	Urbana	61801	774
Christie Clinic	101 West University Ave	Champaign	61820	750
Hobbico	1608 Interstate Dr	Champaign	61822	700
Supervalu and W. Newell	2611 North Lincoln Ave	Urbana	61802	532
Busey Bank	201 West Main St	Urbana	61801	524
City of Champaign	102 North Neil St	Champaign	61820	475
BRG Sports	1924 County Rd 3000 N	Rantoul	61866	418
Jeld-Wen	201 Evans Rd	Rantoul	61866	414
Mahomet-Seymour Community School District 3	302 West State St	Mahomet	61853	405
U.S. Postal Service	600 North Neil St	Champaign	61820	400
Guardian West	601 Guardian Way	Urbana	61802	400
Horizon Hobby	4105 Fieldstone Rd	Champaign	61822	396
Rantoul Foods	205 Turner Dr	Rantoul	61822	370
Wolfram Research	100 Trade Centre Dr	Champaign	61820	366
Champaign Park District	2202 West Kirby Ave	Champaign	61821	345
AMDOCS	2109 Fox Dr	Champaign	61820	340
CUMTD	1101 East University Ave	Urbana	61802	303



Legend

☆ Top 5 Employers

Number of Employees

- 30 - 50
- 51 - 100
- 101 - 175
- 176 - 300
- 301 - 400
- 401 - 500
- 501 - 700
- 701 - 10349


— Interstates

— Highways

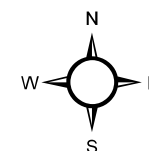
— Streets

■ Incorporated Places

■ Region 8 Counties



CHAMPAIGN COUNTY
REGIONAL PLANNING
COMMISSION

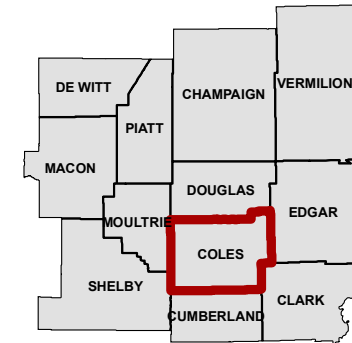
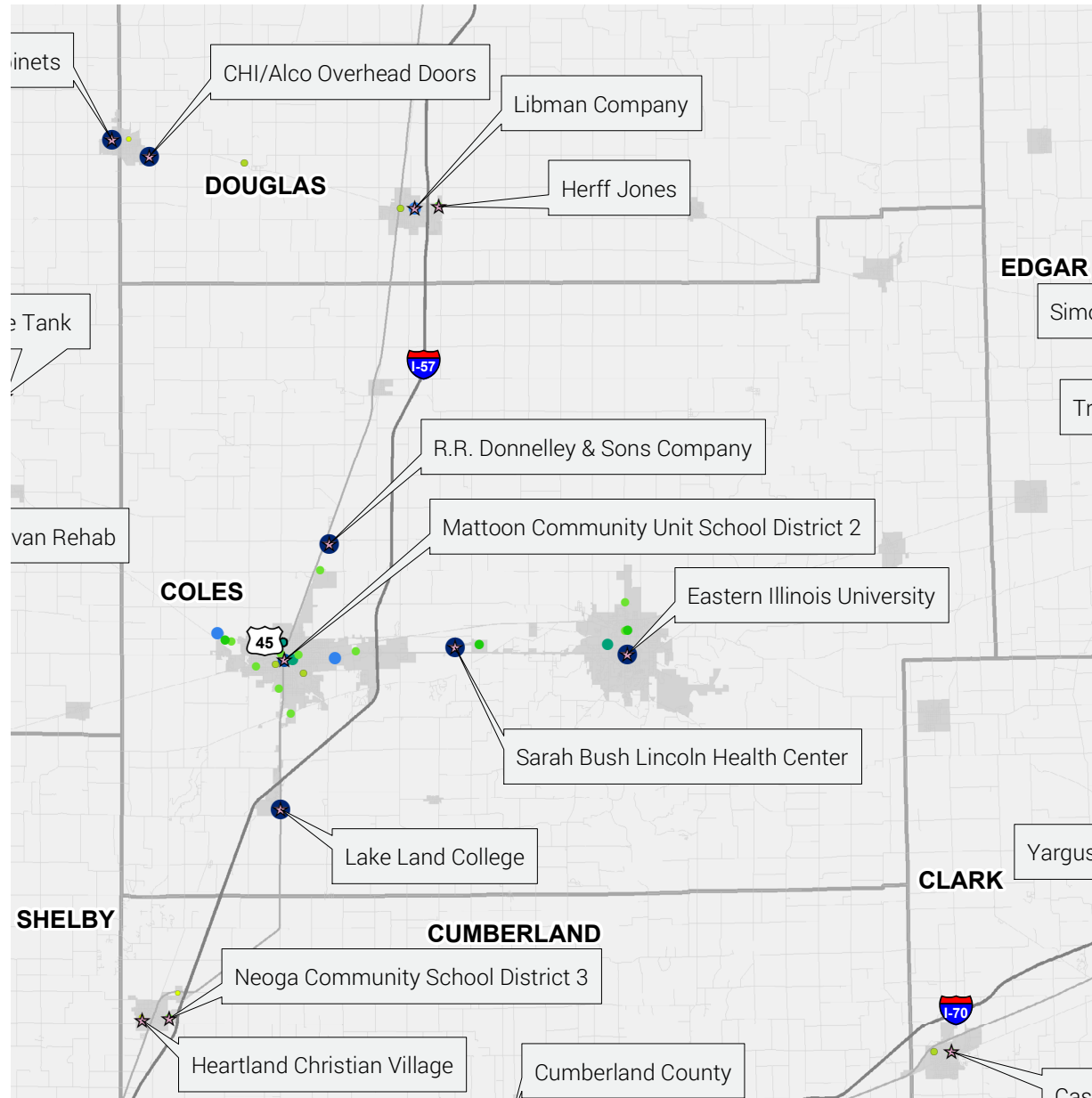


Map D-131: Clark County

APPENDIX D: TOP EMPLOYERS

Table D-2 Clark County, Top Employers

Name	Location	City	Zip	Employee Count
TRW Automotive Electronics	902 S 2nd St	Marshall	62441	800
Yargus Manufacturing	12285 E Main St	Marshall	62441	200
Casey-Westfield School District	502 East Delaware Ave	Casey	62420	150
Charles Industries	16265 E National Rd	Marshall	62441	150
Marshall Schools	503 Pine St	Marshall	62441	150
Walmart Supercenter	108 Kyden Dr	Marshall	62441	120
Heartland Manor	410 NW 3rd St	Casey	62420	100
Pap-R Products	1 Harry Glynn Dr	Martinsville	62442	90
Truelove Farms Auto	3001 N York St	Martinsville	62442	85
Rowe Foundry	147 W Cumberland St	Martinsville	62442	78
Burnsides Nursing Home	410 North 2nd St	Marshall	62441	75



Legend

★ Top 5 Employers

Number of Employees

- 30 - 50
- 51 - 100
- 101 - 175
- 176 - 300
- 301 - 400
- 401 - 500
- 501 - 700
- 701 - 10349

— Interstates

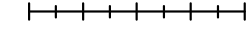
— Highways

— Streets

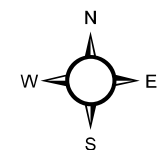
■ Incorporated Places

■ Region 8 Counties

0 1.5 3 4.5 6 Miles



CHAMPAIGN COUNTY
REGIONAL PLANNING
COMMISSION

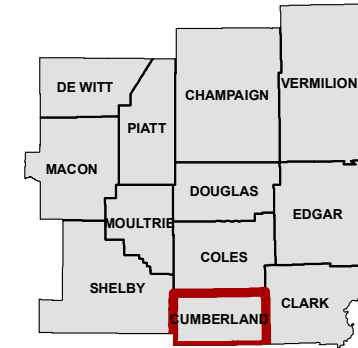
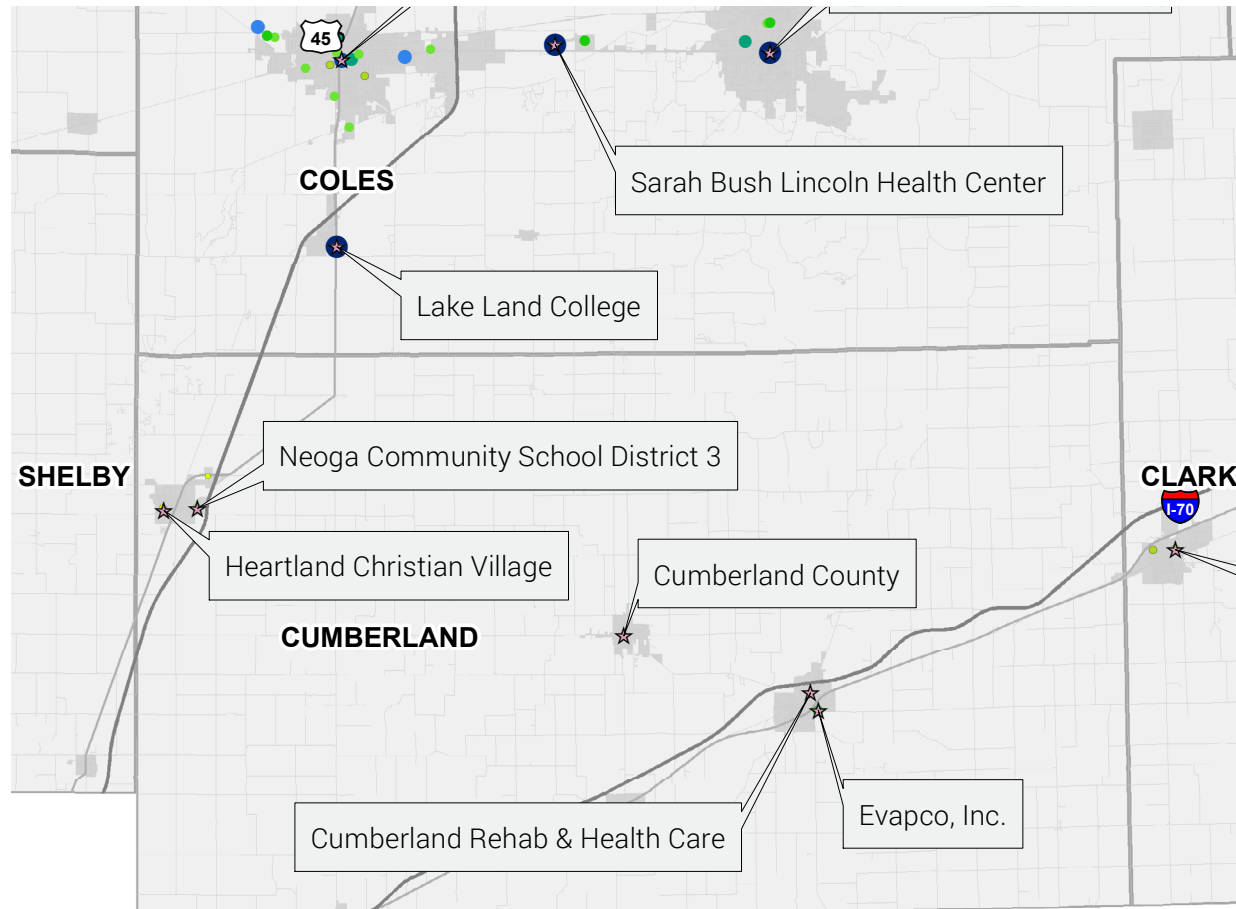


Map D-132: Coles County

APPENDIX D: TOP EMPLOYERS

Table D-3 Coles County, Top Employers

Name	Location	City	Zip	Employee Count
Sarah Bush Lincoln Health Center	1000 Health Center Dr	Mattoon	61938	1,953
Eastern Illinois University	600 North Lincoln Ave	Charleston	61920	1,409
Lake Land College	5001 Lake Land Blvd	Mattoon	61938	1,100
R.R. Donnelley & Sons Company	6821 1100 N	Mattoon	61938	950
Mattoon Community Unit School District 2	1701 Charleston Ave	Mattoon	61938	510
Rural King	4216 Dewitt Ave	Mattoon	61938	467
First Mid Bank and Trust	333 Broadway Ave	Mattoon	61938	420
Consolidated Communications	1321 Charleston Ave	Mattoon	61938	358
Charleston Community Unit School District 1	410 West Polk Ave	Charleston	61920	335
Coles County	651 Jackson Ave	Charleston	61920	245
Charleston Transitional Facility	6081 Developmental Dr	Charleston	61920	208
Justrite Manufacturing Company	3921 Dewitt Ave	Mattoon	61938	189
Mars Pet Care	6565 County Rd 18	Mattoon	61938	173
General Electric	1501 South 19th St	Mattoon	61938	160
Pinnacle Foods	3801 Dewitt Ave	Mattoon	61938	155
Vesuvius U.S.A.	955 North 5th St	Charleston	61920	142
City of Charleston	520 Jackson Ave	Charleston	61920	141
City of Mattoon	208 North 19th St	Mattoon	61938	140
Mattoon Precision Manufacturing Company	2408 South 14th St	Mattoon	61938	140
Blue Cross Blue Shield	1100 Broadway Ave	Mattoon	61938	135
Anamet	1000 Broadway Ave	Mattoon	61938	120
United Graphics	2916 Marshall Ave	Mattoon	61938	116
Ameren	711 South 9th St	Mattoon	61938	100
Walker Construction	421 South 21st St	Mattoon	61938	100



Legend

★ Top 5 Employers

Number of Employees

- 30 - 50
- 51 - 100
- 101 - 175
- 176 - 300
- 301 - 400
- 401 - 500
- 501 - 700
- 701 - 10349

— Interstates

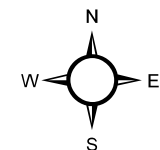
— Highways

— Streets

■ Incorporated Places

■ Region 8 Counties

0 1.5 3 4.5 6 Miles

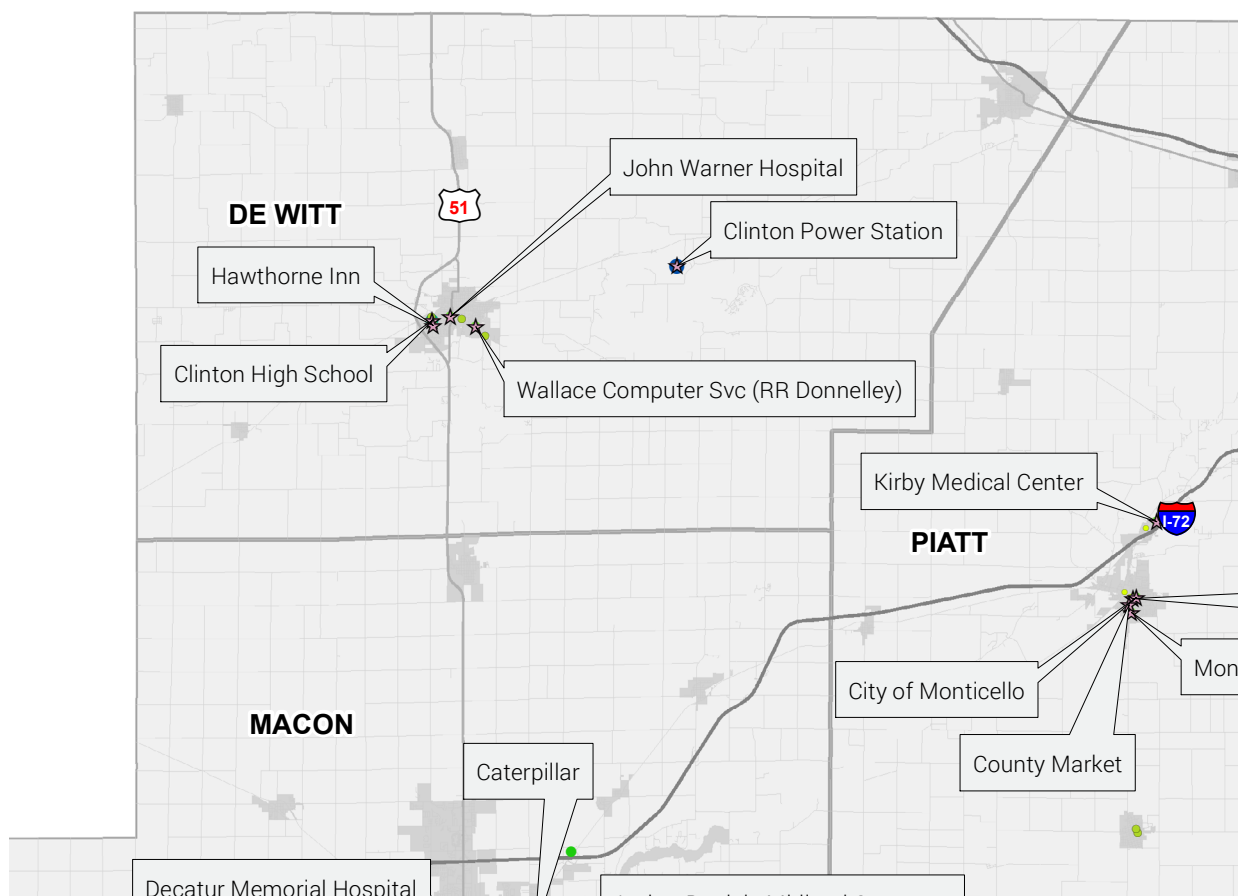


Map D-133: Cumberland County

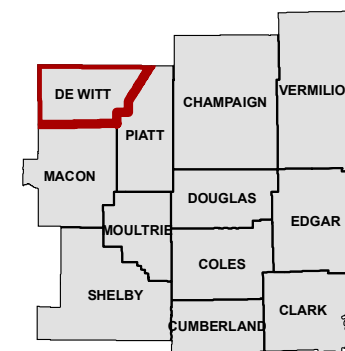
APPENDIX D: TOP EMPLOYERS

Table D-4 Cumberland County, Top Employers

Name	Location	City	Zip	Employee Count
Evapco, Inc.	1723 E York Rd	Greenup	62428	252
Neoga Community School District 3	790 E 7th St	Neoga	62447	111
Heartland Christian Village	101 Trowbridge Rd	Neoga	62447	78
Cumberland County	140 Courthouse Sq	Toledo	62468	70
Cumberland Rehab & Health Care	300 N Marietta St	Greenup	62428	54
Brighton Cabinet Company	1095 Industrial Park	Neoga	62447	40
Kern Manufacturing	100 Trowbridge Rd	Neoga	62447	30



Map D-134: De Witt County



Legend

★ Top 5 Employers

Number of Employees

- 30 - 50
- 51 - 100
- 101 - 175
- 176 - 300
- 301 - 400
- 401 - 500
- 501 - 700
- 701 - 10349

— Interstates

— Highways

— Streets

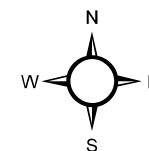
■ Incorporated Places

■ Region 8 Counties

0 2 4 6 8 Miles



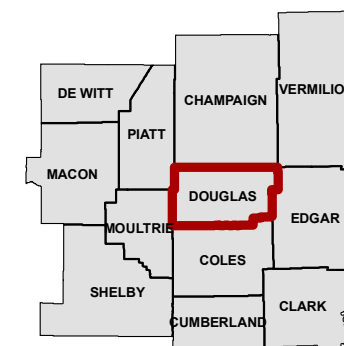
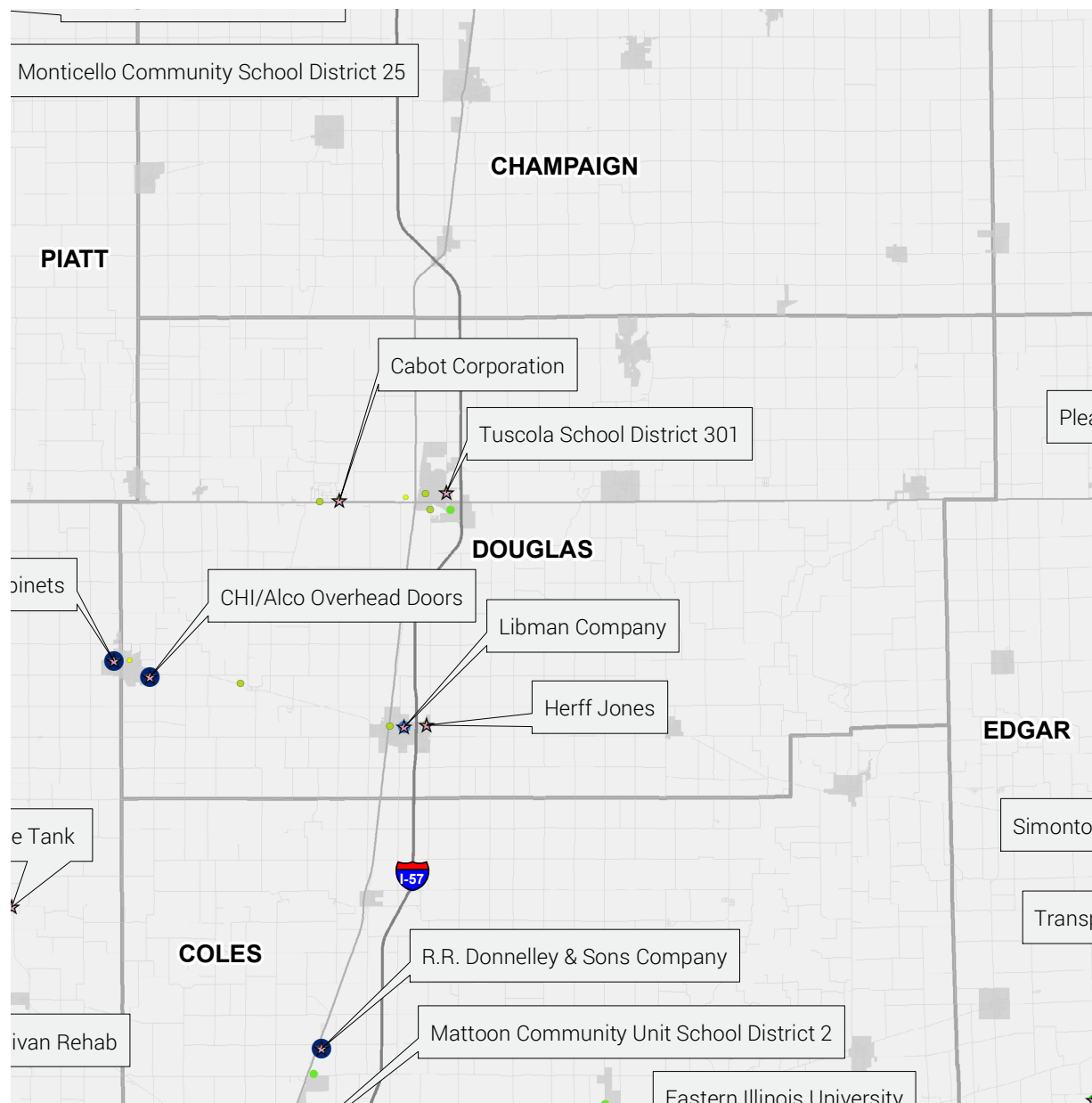
CHAMPAIGN COUNTY
REGIONAL PLANNING
COMMISSION



APPENDIX D: TOP EMPLOYERS

Table D-5 De Witt County, Top Employers

Name	Location	City	Zip	Employee Count
Clinton Power Station	8401 Power Road	Clinton	61727	693
Clinton High School	1200 State Route 54 West	Clinton	61727	380
John Warner Hospital	422 West White Street	Clinton	61727	152
Hawthorne Inn	1 Park Lane West	Clinton	61727	135
Wallace Computer Svc (RR Donnelley)	900 South Cain Street	Clinton	61727	117
Walmart	10 Clinton Plaza	Clinton	61727	77
Iga Foodliner	200 East Van Buren Street	Clinton	61727	65
Action Technology (Tekni-Plex)	1060 IL-10	Clinton	61727	64



Legend

★ Top 5 Employers

Number of Employees

- 30 - 50
- 51 - 100
- 101 - 175
- 176 - 300
- 301 - 400
- 401 - 500
- 501 - 700
- 701 - 10349

— Interstates

— Highways

— Streets

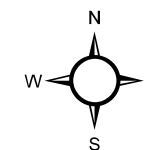
■ Incorporated Places

■ Region 8 Counties

0 1.5 3 4.5 6 Miles



CHAMPAIGN COUNTY
REGIONAL PLANNING
COMMISSION

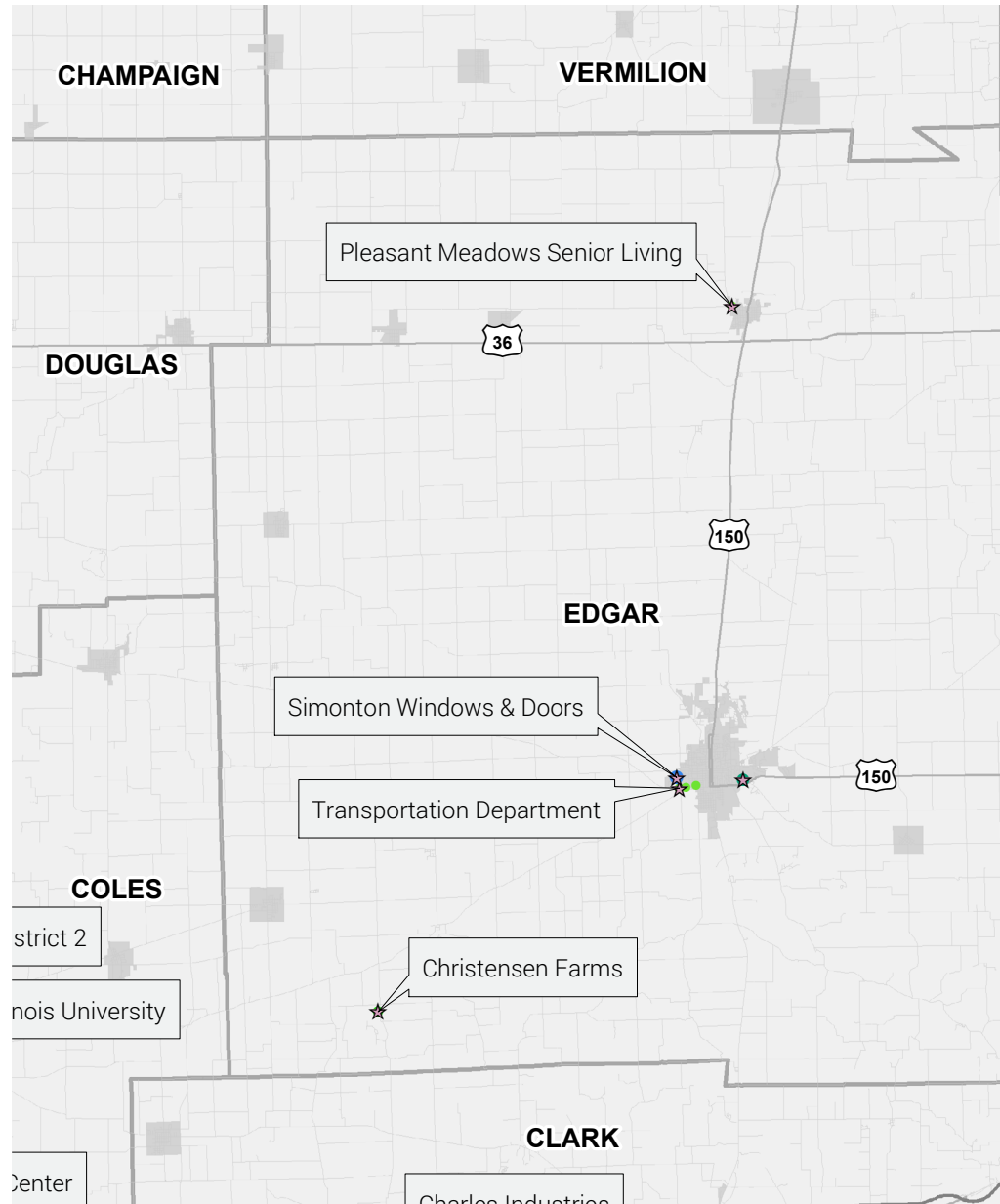


Map D-135: Douglas County

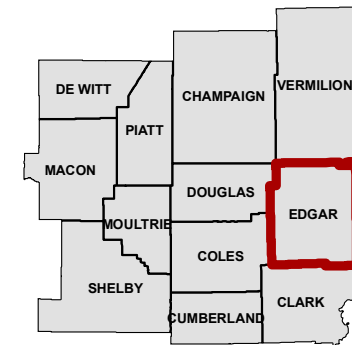
APPENDIX D: TOP EMPLOYERS

Table D-6 Douglas County, Top Employers

Name	Location	City	Zip	Employee Count
CHI/Alco Overhead Doors	1485 Sunrise Dr	Arthur	61911	765
Libman Company	220 North Sheldon St	Arcola	61910	480
Cabot Corporation	700 US-36	Tuscola	61953	163
Herff Jones	901 Bob King Dr	Arcola	61910	120
Tuscola School District 301	409 South Prairie St	Tuscola	61953	117
Tanger Outlets	400 Tuscola Blvd	Tuscola	61953	116
Lyondell-Equistar Chemicals	625 US-36	Tuscola	61953	100
Douglas County	401 South Center St	Tuscola	61953	93
Monahan Company	202 North Oak St	Arcola	61910	90
Okaw Truss	368 IL-133	Arthur	61911	70
Tuscola Healthcare Center	1203 Egyptian Trl	Tuscola	61953	60
Arthur Custom Tank	510 East Progress St	Arthur	61911	45
Cargill AgHorizons	920 US-36	Tuscola	61953	34



Map D-136: Edgar County



Legend

★ Top 5 Employers

Number of Employees

- 30 - 50
- 51 - 100
- 101 - 175
- 176 - 300
- 301 - 400
- 401 - 500
- 501 - 700
- 701 - 10349

— Interstates

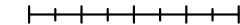
— Highways

— Streets

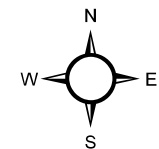
■ Incorporated Places

■ Region 8 Counties

0 1.5 3 4.5 6 Miles



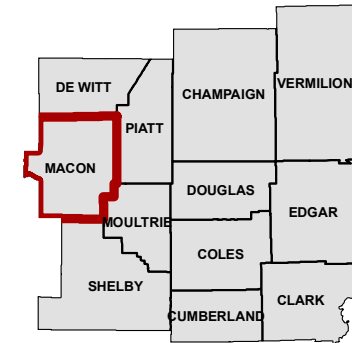
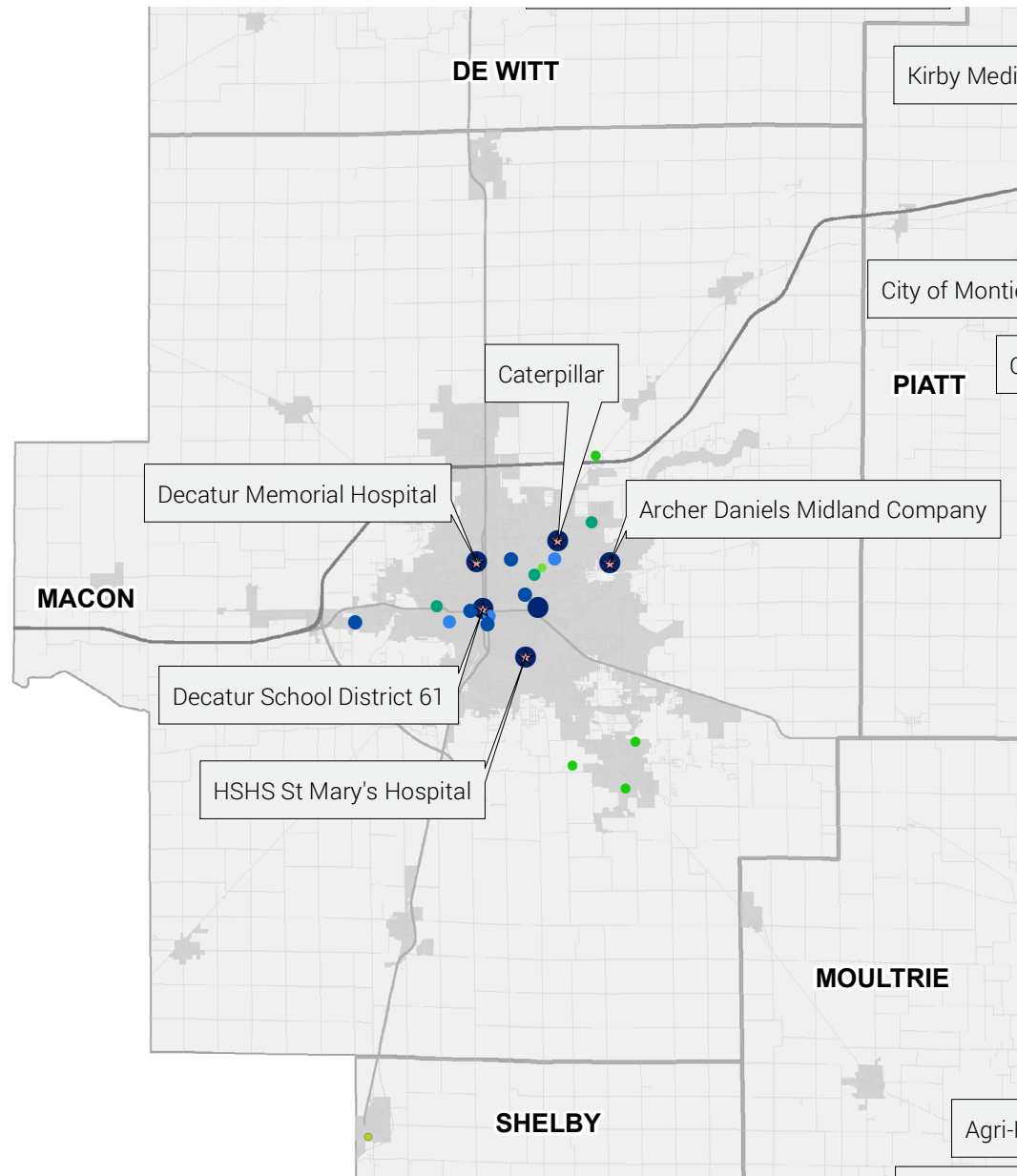
CHAMPAIGN COUNTY
REGIONAL PLANNING
COMMISSION



APPENDIX D: TOP EMPLOYERS

Table D-7 Edgar County, Top Employers

Name	Location	City	Zip	Employee Count
Simonton Windows & Doors	13263 IL-133	Paris	61944	405
Paris Community Hospital	721 East Court St	Paris	61944	396
Christensen Farms	2825 North 450th St	Kansas	61933	216
Transportation Department	13473 IL-133	Paris	61944	150
Pleasant Meadows Senior Living	400 West Washington Ave	Chrisman	61924	130
Lyon (Paris Metal Products)	13571 IL-133	Paris	61944	113
Cargill Dry Corn Ingredients	616 South Jefferson St	Paris	61944	105



Legend

★ Top 5 Employers

Number of Employees

- 30 - 50
- 51 - 100
- 101 - 175
- 176 - 300
- 301 - 400
- 401 - 500
- 501 - 700
- 701 - 10349

— Interstates

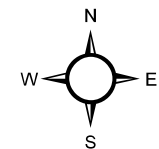
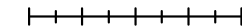
— Highways

— Streets

■ Incorporated Places

■ Region 8 Counties

0 1.5 3 4.5 6 Miles

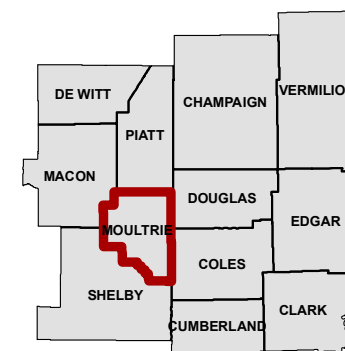
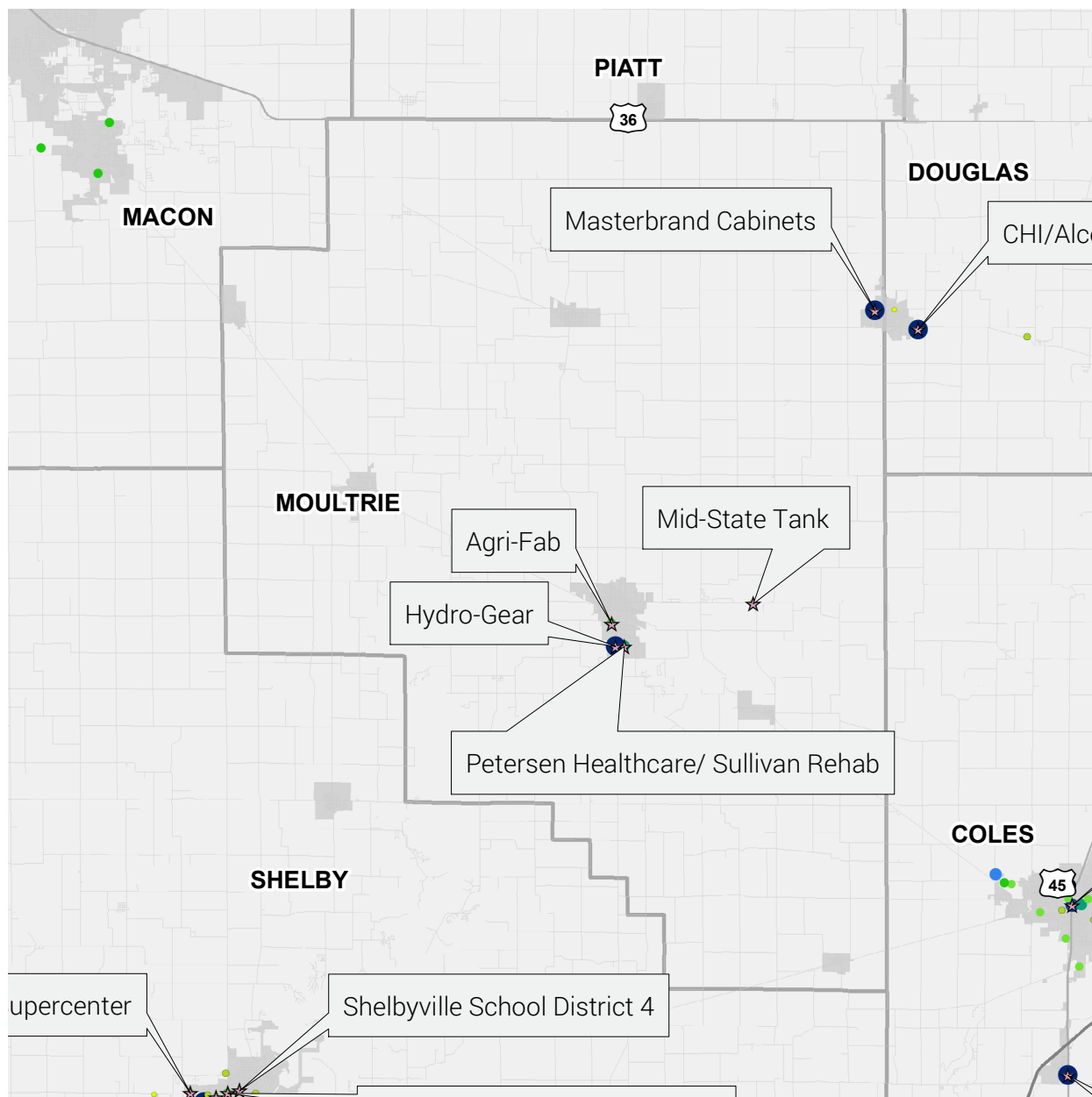


Map D-137: Macon County

APPENDIX D: TOP EMPLOYERS

Table D-8 Macon County, Top Employers

Name	Location	City	Zip	Employee Count
Archer Daniels Midland Company	4666 East Faries Pkwy	Decatur	62526	4199
Decatur Memorial Hospital	2300 North Edward St	Decatur	62526	2200
Decatur School District 61	101 West Cerro Gordo St	Decatur	62523	1812
Caterpillar	3000 North 27th St	Decatur	62526	1650
HSHS St Mary's Hospital	1800 East Lake Shore Dr	Decatur	62521	987
Tate & Lyle	2200 East Eldorado	Decatur	62521	975
Ameren Illinois	2460 North Jasper St	Decatur	62526	683
Mueller Company	500 West Eldorado St	Decatur	62522	600
Macon County	253 East Wood St	Decatur	62523	536
Norfolk Southern	1735 East Condit St	Decatur	62521	522
Akorn Pharmaceuticals	150 South Wyckles Rd	Decatur	62522	520
The Kelly Group	2454 North 27th St	Decatur	62526	500
City of Decatur	1 Gary K Anderson Plz	Decatur	62523	481
Millikin University	1184 West Main St	Decatur	62522	480
Convey Health Solutions	1505 West King St	Decatur	62526	380
Bodine Electric	1845 North 22nd St	Decatur	62526	350
Richland Community College	1 College Park	Decatur	62521	310
A-lert Construction Services	4050 North Bearsdale Rd	Decatur	62526	300
Fuyao Glass	2768 East Elwin Rd	Decatur	62521	300
R & R General Contractors	1230 State Highway 121	Mt. Zion	62549	300
Mt. Zion School District	455 Elm St	Mt. Zion	62549	260
McLead Express	5002 Cundiff Rd	Decatur	62526	240
T/CCI Manufacturing	2120 North 22nd St	Decatur	62526	120



Legend

★ Top 5 Employers

Number of Employees

- 30 - 50
- 51 - 100
- 101 - 175
- 176 - 300
- 301 - 400
- 401 - 500
- 501 - 700
- 701 - 10349

— Interstates

— Highways

— Streets

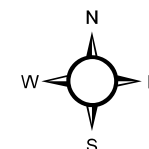
■ Incorporated Places

■ Region 8 Counties

0 1.5 3 4.5 6 Miles



CHAMPAIGN COUNTY
REGIONAL PLANNING
COMMISSION

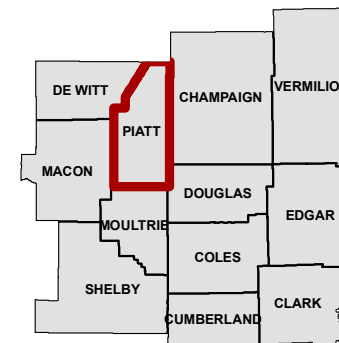
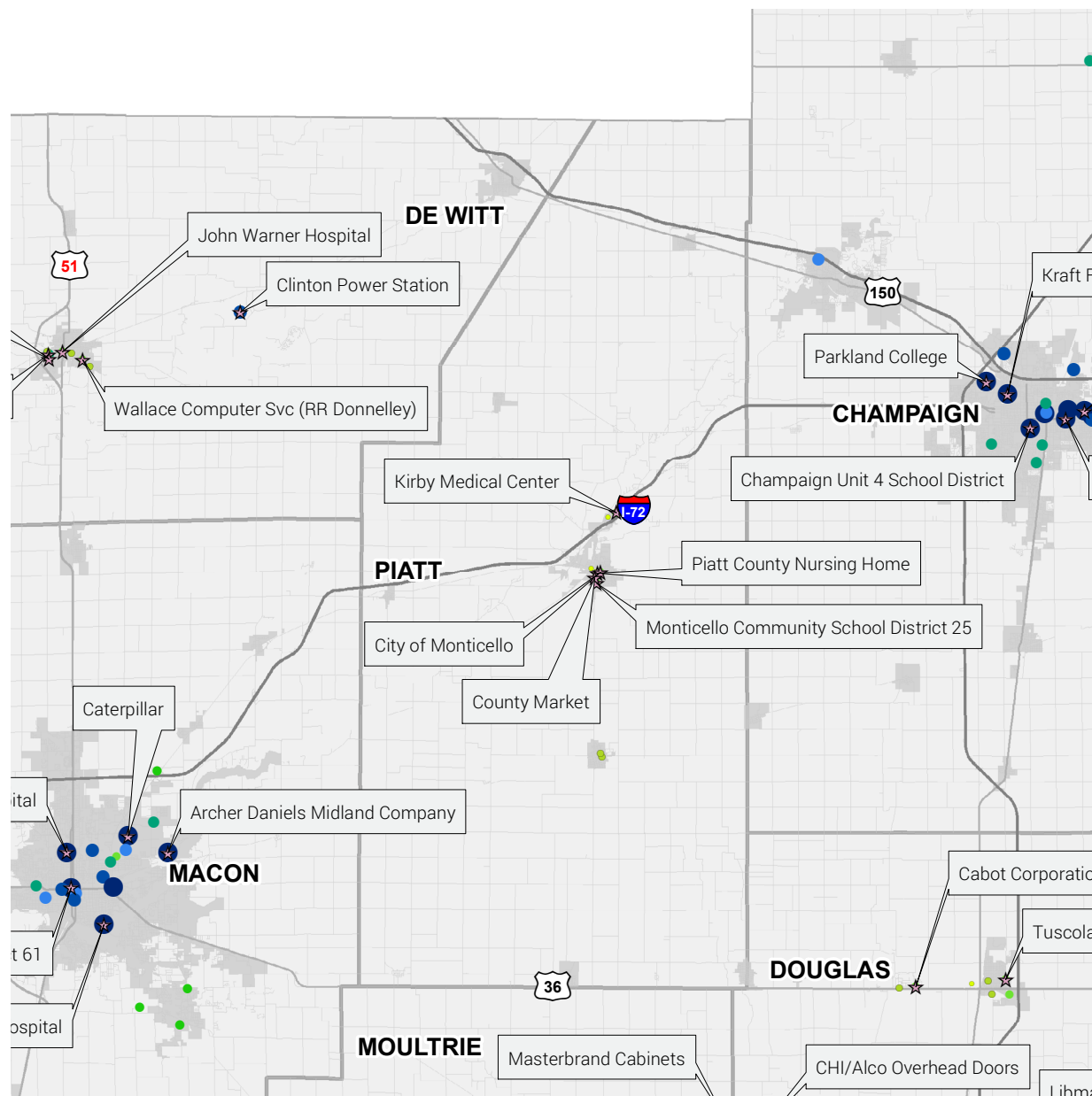


Map D-138: Moultrie County

APPENDIX D: TOP EMPLOYERS

Table D-9 Moultrie County, Top Employers

Name	Location	City	Zip	Employee Count
Masterbrand Cabinets	501 West Progress St	Arthur	61911	857
Hydro-Gear	1411 South Hamilton St	Sullivan	61951	765
Petersen Healthcare/ Sullivan Rehab	11 Hawthorne Ln	Sullivan	61951	323
Agri-Fab	303 West Raymond St	Sullivan	61951	290
Mid-State Tank	1357 Jonathan Creek Rd	Sullivan	61951	117



Legend

★ Top 5 Employers

Number of Employees

- 30 - 50
- 51 - 100
- 101 - 175
- 176 - 300
- 301 - 400
- 401 - 500
- 501 - 700
- 701 - 10349

— Interstates

— Highways

— Streets

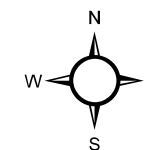
■ Incorporated Places

■ Region 8 Counties

0 2 4 6 8 Miles



CHAMPAIGN COUNTY
REGIONAL PLANNING
COMMISSION

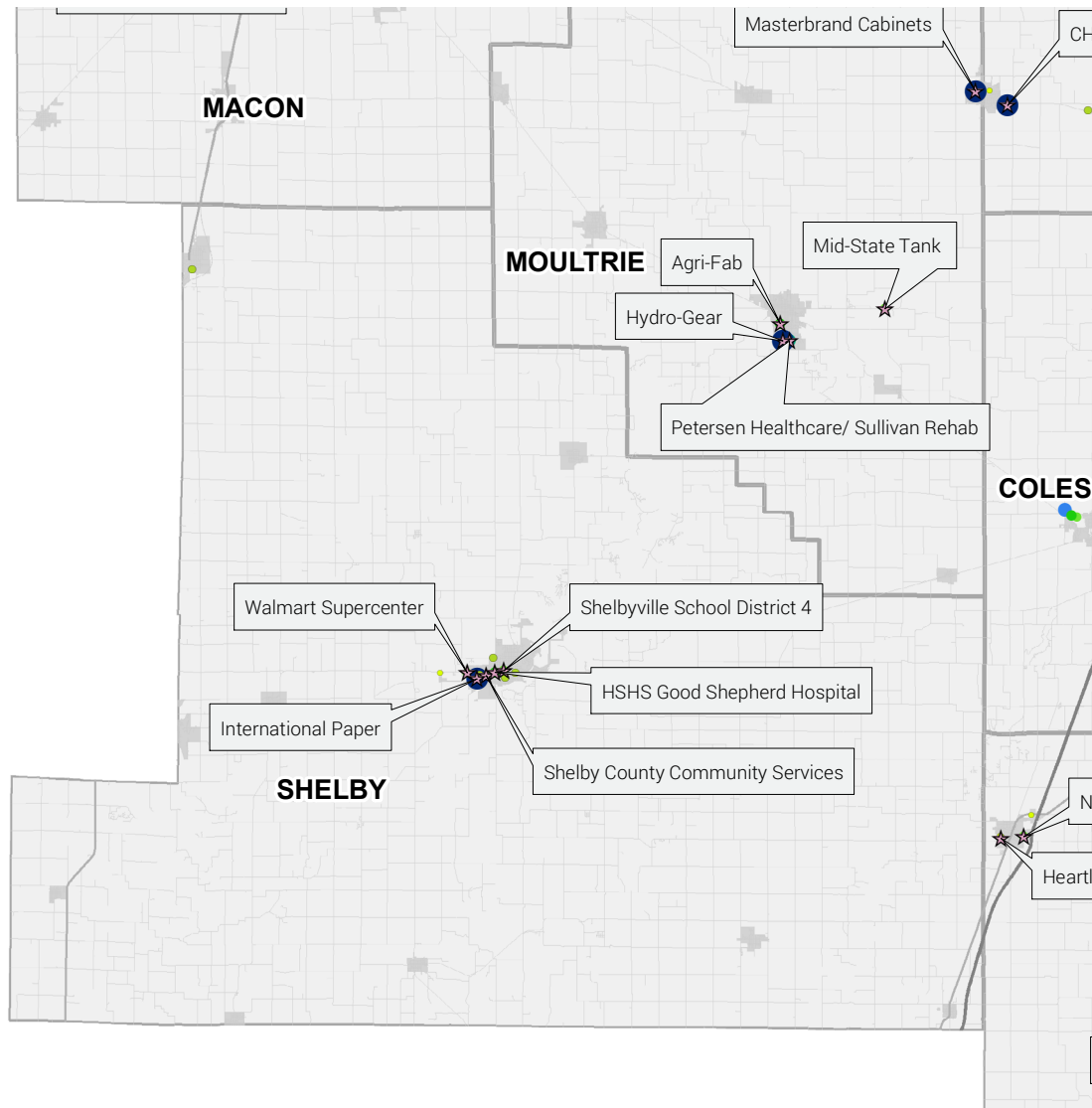


Map D-139: Piatt County

APPENDIX D: TOP EMPLOYERS

Table D-10 Piatt County, Top Employers

Name	Location	City	Zip	Employee Count
Kirby Medical Center	1000 Medical Center Dr	Monticello	61856	175
Monticello Community School District 25	2 Sage Dr	Monticello	61856	174
Piatt County Nursing Home	1111 North State St	Monticello	61856	169
City of Monticello	210 North Hamilton St	Monticello	61856	117
County Market	422 South Market St	Monticello	61856	100
Central IL Manufacturing (Cim-Tek)	201 North Champaign St	Bement	61813	98
Cerro Gordo Community School District 100	300 East Durfee St	Cerro Gordo	61818	66
Bement Community School District 5	201 South Champaign St	Bement	61813	65
Clarkson Grain	320 East South St	Cerro Gordo	61818	60
Rick Ridings Ford Dealership	1817 Ridings Dr	Monticello	61856	49
Viobin USA	226 West Livingston St	Monticello	61856	40
Bill Abbott, Inc.	500 West Bridge St	Monticello	61856	36

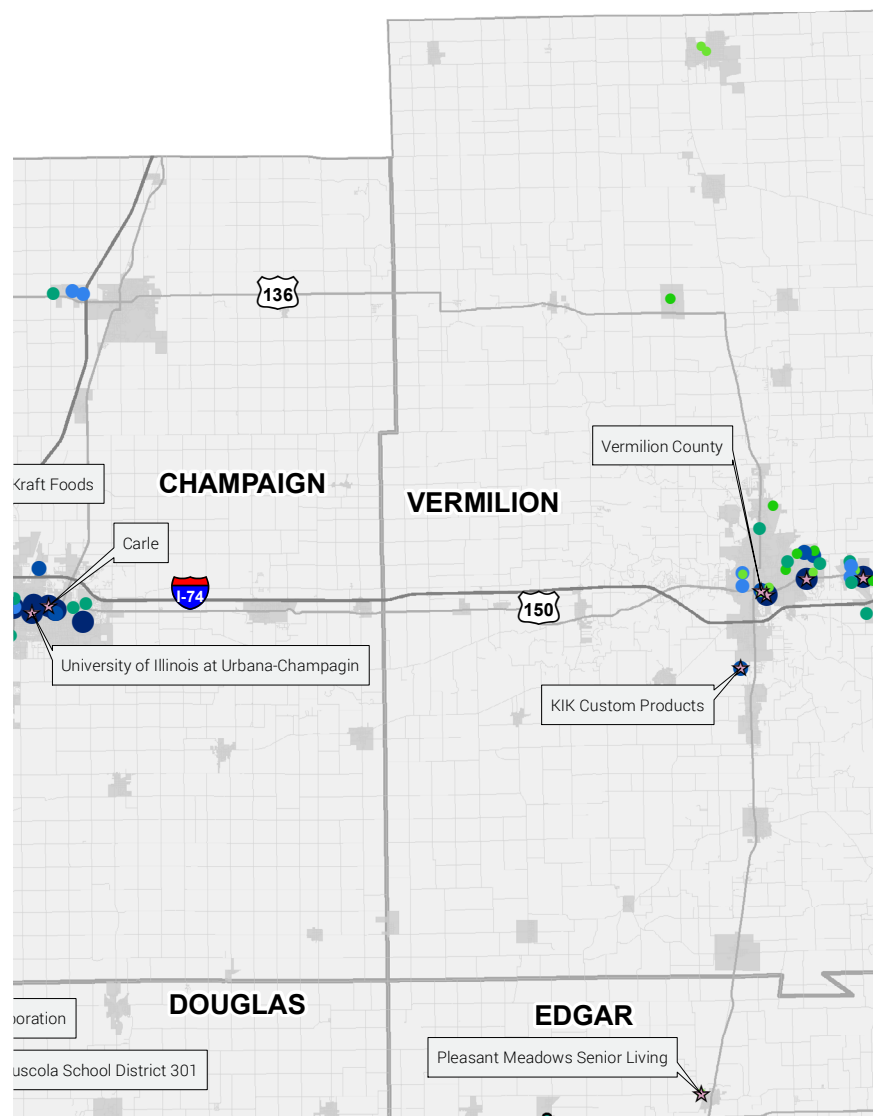


Map D-140: Shelby County

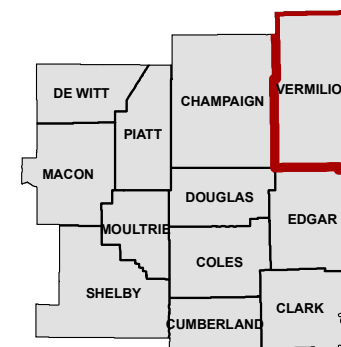
APPENDIX D: TOP EMPLOYERS

Table D-11 Shelby County, Top Employers

Name	Location	City	Zip	Employee Count
International Paper	500 Dacey Dr	Shelbyville	62565	800
HSHS Good Shepherd Hospital	200 South Cedar St	Shelbyville	62565	180
Shelbyville School District 4	720 West Main St	Shelbyville	62565	163
Shelby County Community Services	1810 West South 3rd St	Shelbyville	62565	160
Walmart Supercenter	2607 West Main St	Shelbyville	62565	121
P & H Manufacturing Company	604 South Lodge St	Shelbyville	62565	100
Moweaqua Nursing and Retirement Center	525 South Macon St	Moweaqua	62550	100
County Market	Johnstowne Mall, IL-16	Shelbyville	62565	85
Software Solutions	140 East South 1st St	Shelbyville	62565	68
Shelby Energy Company	1355 IL-128	Shelbyville	62565	60
IHI Turbo America	1598 Route 16	Shelbyville	62565	50



Map D-141: Vermilion County



Legend

★ Top 5 Employers

Number of Employees

- 30 - 50
- 51 - 100
- 101 - 175
- 176 - 300
- 301 - 400
- 401 - 500
- 501 - 700
- 701 - 10349

— Interstates

— Highways

— Streets

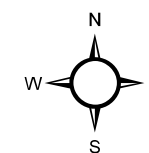
■ Incorporated Places

■ Region 8 Counties

0 2.5 5 7.5 10 Miles



CHAMPAIGN COUNTY
REGIONAL PLANNING
COMMISSION



APPENDIX D: TOP EMPLOYERS

Table D-12 Vermilion County, Top Employers

Name	Location	City	Zip	Employee Count
Vermilion County Public Schools	200 South College St	Danville	61832	1882
Veterans Affairs Illiana Health Care System	1900 East Main St	Danville	61832	863
McLane Midwest Company	3400 East Main St	Danville	61834	770
Vermilion County	6 North Vermilion St	Danville	61832	586
KIK Custom Products	1 West Hegeler Ln	Danville	61832	551
Genpact	1907 East Voorhess St	Danville	61834	525
Quaker Oats Company	1703 East Voorhess St	Danville	61834	511
Blue Cross Blue Shield of Illinois	3290 East Main St	Danville	61834	493
Danville Metal Stamping Company	20 Oakland Ave	Danville	61832	454
AutoZone Distribution Center	800 Lynch Rd	Danville	61834	437
Presence United Samaritans Medical Center	812 North Logan Ave	Danville	61832	435
Thyssenkrupp Presta Danville	75 Waltz Creek Dr	Danville	61834	376
"Thyssenkrupp Crankshaft Company	201 West Main St	Urbana	61801	524
thyssenkrupp Crankshaft Co. - Corporate"	1000 Lynch Rd	Danville	61834	354
Watchfire Signs	1015 Maple St	Danville	61832	345
Sygma Network	3600 Southgate Dr	Danville	61834	324
Viscofan USA	915 North Michigan	Danville	61834	306
Carle Physician Group	2300 North Vermilion St	Danville	61832	302
Danville Correctional Center	3820 East Main St	Danville	61834	298
City of Danville	17 West Main St	Danville	61832	244
Mervis Industries	3295 East Main St	Danville	61834	234
Walgreens Accounting & Help Desk Center	1901 East Voorhess St	Danville	61832	226
NACCO Materials Handling Group	1003 Myers St	Danville	61832	206
Liberty Village	3222 Independence Dr	Danville	61832	205
Steel Grip	1501 East Voorhess St	Danville	61832	200
Danville Area Community College	2000 East Main St	Danville	61832	178
Full-Fill Industries	400 Main St	Henning	61848	177

Name	Location	City	Zip	Employee Count
Cannon Cochran Management Services	2 East Main St	Danville	61832	173
Bunge Milling	321 East North St	Danville	61832	155
Danville Polyclinic	707 North Logan Ave	Danville	61832	140
Freight Car America	2313 Cannon St	Danville	61832	136
Flex-N-Gate Plastics	3403 Lynch Rd	Danville	61834	130
Silgan Containers	324 West Main St	Hoopeston	60942	122
Teasdale Foods	215 West Washington St	Hoopeston	60942	108



List of Acronyms

APPENDIX E: LIST OF ACRONYMS

Acronym	Transit Operator
ACS	American Community Survey
ADA	Americans with Disabilities Act of 1990
AOA	Administration on Aging
CCAM	Coordinating Council on Access and Mobility
CCRPC	Champaign County Regional Planning Commission
CIL	Center for Independent Living
CUMTD	Champaign-Urbana Mass Transit District
CUUATS	Champaign Urbana Urbanized Area Transportation Study
CVP	Consolidated Vehicle Procurement
DATS	Danville Area Transportation Study
DMT	Danville Mass Transit
DOAP	Downstate Operating Assistance Program
DOT	Department of Transportation
DPIT	Department of Public and Intermodal Transportation (IDOT)
DPTS	Decatur Public Transit System
DTIF	Downstate Transportation Improvement Fund
DUATS	Decatur Urbanized Area Transportation Study
ECIAAA	East Central Illinois Area Agency on Aging
EIU	Eastern Illinois University
ESDA	Emergency Service Disaster Agency
FAST Act	Fixing America's Surface Transportation Act
FTA	Federal Transit Administration
GATA	Grant Accountability and Transparency Act
HSTP	Human Service Transportation Plan
ICCT	Interagency Coordinating Committee on Transportation
IDHFS	Illinois Department of Healthcare and Family Services
IDOT	Illinois Department of Transportation

Acronym	Transit Operator
JARC	Job Access and Reverse Commute
MAP-21	Moving Ahead for Progress in the 21st Century
MPO	Metropolitan Planning Organization
NAICS	North American Industry Classification System
NEMT	Non-Emergency Medical Transportation
NETSPAP	Non-Emergency Transportation Services Prior Authorization Program
OAA	Older Americans Act of 1965
OIPI	Office of Intermodal Project Implementation (IDOT)
OMA	Open Meetings Act
SAFETEA-LU	Safe Accountable, Flexible, Efficient Transportation Equity Act: A Legacy for Users
Section 5307	Urbanized Area Formula Grants
Section 5310	Enhanced Mobility of Seniors and Individuals with Disabilities
Section 5311	Formula Grants for Rural Areas
SILC	Statewide Independent Living Council
SMTD	Sangamon Mass Transit District (formerly Springfield MTD)
SPIL	State Plan for Independent Living
TCRP	Transit Cooperative Research Program
TDC	Transportation Development Credit
TIP	Transportation Improvement Plan
TRC	Toll Revenue Credit
TRIP	Transit Reservation Information Program
UIUC	University of Illinois at Urbana-Champaign
USDOT	United States Department of Transportation
VMT	Vehicle Miles Traveled



Regional Program of Projects (RPOP)

APPENDIX F: REGIONAL PROGRAM OF PROJECTS (RPOP)

Funding Type	Cycle Year	Status	Grantee (Operator)	Description	Federal	State	Local Match	Project Total	Region 8 Area(s)	Target Population	Purpose
5310 CVP	2017	TBD	CCAR Industries	2 Minivans	TBD	TBD	\$ -	\$ 82,000.00	Coles, Cumberland, Douglas	Persons w/ Disabilities	Replacement Vehicles
			Crosspoint Human Services	2 Minivans & 2 Light-Duty	TBD	TBD	\$ -	\$ 196,000.00	Vermilion	Persons w/ Disabilities	Replacement Vehicles
			CTF Illinois	2 Minivans, 1 Light-Duty, 1 Medium-Duty	TBD	TBD	\$ -	\$ 202,000.00	Champaign, Coles, Cumberland, Douglas	Persons w/ Disabilities	Replacement Vehicles
			Developmental Services Center	1 Medium-Duty	TBD	TBD	\$ -	\$ 63,000.00	Champaign, Piatt (+1)	Persons w/ Disabilities	Replacement Vehicle
			Macon Resources, Inc.	1 Medium-Duty	TBD	TBD	\$ -	\$ 63,000.00	Macon	Persons w/ Disabilities	Replacement Vehicle
			Shelby County Community Services, Inc.	2 Minivans	TBD	TBD	\$ -	\$ 82,000.00	Shelby	Persons w/ Disabilities	Replacement Vehicles
			Total Requested	8 MV, 3 LD, 3 MD				\$ 688,000.00			14 Replacement Vehicles
5311 CVP	2017	TBD	Champaign County (C-CARTS)	1 Medium-Duty	TBD	TBD	\$ -	\$ 63,000.00	Champaign	General Public	Replacement Vehicle
			Coles County (Dial-A-Ride)	3 Super-Medium Duty	TBD	TBD	\$ -	\$ 300,000.00	Coles	General Public	1 Replacement & 2 Expansion
			CRIS Rural MTD	7 Medium-Duty	TBD	TBD	\$ -	\$ 441,000.00	Vermilion	General Public	Replacement Vehicles
			Piatt County (Piattran)	3 Medium-Duty	TBD	TBD	\$ -	\$ 189,000.00	Piatt	General Public	Replacement Vehicles
			Rides MTD	17 Medium-Duty & 17 Super-Medium	TBD	TBD	\$ -	\$ 2,771,000.00	Clark, Cumberland, Edgar (+14)	General Public	Replacement Vehicles
			Shelby County (CIPT)	7 Medium-Duty	TBD	TBD	\$ -	\$ 441,000.00	Moultrie & Shelby (+4)	General Public	Replacement Vehicles
			Total Requested	35 MD, 20 SMD				\$ 4,205,000.00			53 Replacement & 2 Expansion
5310 CVP	2016	Awarded	CCAR Industries	2 Minivans	TBD	TBD	\$ -	\$ 80,000.00	Coles, Cumberland, Douglas	Persons w/ Disabilities	Replacement Vehicles
			C.E.F.S. Equal Opportunity Corporation	5 Minivans	TBD	TBD	\$ -	\$ 200,000.00	Moultrie & Shelby (+5)	Persons w/ Disabilities	Expansion Vehicles
			CTF Illinois	1 Minivan, 1 Light-Duty, 1 Super-Medium	TBD	TBD	\$ -	\$ 192,208.00	Champaign, Coles, Cumberland, Douglas	Persons w/ Disabilities	Replacement Vehicles
			Moultrie County Beacon	1 Medium-Duty	TBD	TBD	\$ -	\$ 58,167.00	Douglas, Moultrie, Shelby	Persons w/ Disabilities	Replacement Vehicle
			Macon Resources, Inc.	1 Medium-Duty	TBD	TBD	\$ -	\$ 58,167.00	Macon	Persons w/ Disabilities	Replacement Vehicle
			Shelby County Community Services, Inc.	3 Medium-Duty	TBD	TBD	\$ -	\$ 174,501.00	Shelby	Persons w/ Disabilities	Replacement Vehicles
			Total Awarded	8 MV, 1 LD, 5 MD, 1 SMD				\$ 763,043.00			10 Replacement & 5 Expansion
		Denied	C.E.F.S. Equal Opportunity Corporation	2 Minivans	\$ -	\$ -	\$ -	\$ 80,000.00	Moultrie & Shelby (+5)	Persons w/ Disabilities	Replacement Vehicles
			Crosspoint Human Services	2 Minivans	\$ -	\$ -	\$ -	\$ 80,000.00	Vermilion	Persons w/ Disabilities	Replacement Vehicles
			Total Denied	4 MV				\$ 160,000.00			4 Replacement Vehicles
5311 CVP	2016	Awarded	Champaign County (C-CARTS)	1 Medium-Duty & 2 Super-Medium Duty	TBD	TBD	\$ -	\$ 253,167.00	Champaign	General Public	Replacement Vehicles
			Coles County (Dial-A-Ride)	2 Medium-Duty	TBD	TBD	\$ -	\$ 116,334.00	Coles	General Public	1 Replacement & 1 Expansion
			CRIS Rural MTD	3 Medium-Duty	TBD	TBD	\$ -	\$ 174,501.00	Vermilion	General Public	2 Replacement & 1 Expansion
			Douglas County (Dial-A-Ride)	1 Medium-Duty	TBD	TBD	\$ -	\$ 58,167.00	Douglas	General Public	Expansion Vehicle
			Shelby County (CIPT)	3 Minivans & 1 Medium-Duty	TBD	TBD	\$ -	\$ 178,167.00	Moultrie & Shelby (+4)	General Public	Replacement Vehicles
			Total Awarded	3 MV, 8 MD, 2 SMD				\$ 780,336.00			10 Replacement & 3 Expansion
		Denied	CRIS Rural MTD	6 Medium-Duty	\$ -	\$ -	\$ -	\$ 349,047.00	Vermilion	General Public	5 Expansion & 1 Replacement
			Douglas County (Dial-A-Ride)	2 Medium-Duty	\$ -	\$ -	\$ -	\$ 116,334.00	Douglas	General Public	Expansion Vehicles
			Shelby County (CIPT)	2 Medium-Duty	\$ -	\$ -	\$ -	\$ 116,334.00	Moultrie & Shelby (+4)	General Public	Replacement Vehicles
			Total Denied	10 MD				\$ 581,715.00			3 Replacement & 7 Expansion
		?	Rides MTD	10 Medium-Duty & 7 Super-Medium Duty	TBD	TBD	\$ -	\$ 1,264,170.00	Clark, Cumberland, Edgar (+14)	General Public	Replacement Vehicles
			Total Pending	10 MD, 7 SMD				\$ 1,264,170.00			17 Replacement Vehicles
5310 CVP	2015	Awarded	CCAR Industries	1 Minivan	\$ 38,176.00	\$ -	\$ -	\$ 38,176.00	Coles, Cumberland, Douglas	Persons w/ Disabilities	Replacement Vehicle
			Developmental Services Center	2 Medium-Duty	\$ 113,510.00	\$ -	\$ -	\$ 113,510.00	Champaign, Piatt (+1)	Persons w/ Disabilities	Replacement Vehicles
			Macon Resources, Inc.	1 Medium-Duty	\$ 56,755.00	\$ -	\$ -	\$ 56,755.00	Macon	Persons w/ Disabilities	Replacement Vehicle
			Moultrie County Beacon	1 Medium-Duty	\$ 56,755.00	\$ -	\$ -	\$ 56,755.00	Douglas, Moultrie, Shelby	Persons w/ Disabilities	Replacement Vehicle
			Shelby County Community Services, Inc.	1 Medium-Duty	\$ 56,755.00	\$ -	\$ -	\$ 56,755.00	Shelby	Persons w/ Disabilities	Replacement Vehicle
			Total Awarded	1 MV, 5 MD	\$ 321,951.00			\$ 321,951.00			6 Replacement Vehicles
		Denied	CTF Illinois	2 Minivans	\$ -	\$ -	\$ -	\$ 76,352.00	Champaign, Coles, Cumberland, Douglas	Persons w/ Disabilities	Replacement Vehicles
			CCAR Industries	1 Minivan	\$ -	\$ -	\$ -	\$ 38,176.00	Coles, Cumberland, Douglas	Persons w/ Disabilities	Replacement Vehicle
			Shelby County Community Services, Inc.	2 Medium-Duty	\$ -	\$ -	\$ -	\$ 113,510.00	Shelby	Persons w/ Disabilities	Replacement Vehicles
			Total Denied	3 MV, 2 MD				\$ 228,038.00			5 Replacement Vehicles
5311 CVP	2015	Awarded	CRIS Rural MTD	2 Medium-Duty	\$ 113,510.00	\$ -	\$ -	\$ 113,510.00	Vermilion	General Public	Replacement Vehicles
			Coles County (Dial-A-Ride)	1 Medium-Duty	\$ 56,755.00	\$ -	\$ -	\$ 56,755.00	Coles	General Public	Replacement Vehicle
			Douglas County (Dial-A-Ride)	2 Medium-Duty	\$ 113,510.00	\$ -	\$ -	\$ 113,510.00	Douglas	General Public	New Service
			Piatt County (Piattran)	2 Medium-Duty	\$ 113,510.00	\$ -	\$ -	\$ 113,510.00	Piatt	General Public	Replacement Vehicles
			Rides MTD	6 Super-Medium Duty	\$ 548,706.00	\$ -	\$ -	\$ 548,706.00	Clark, Cumberland, Edgar (+14)	General Public	Replacement Vehicles
			Shelby County (CIPT)	2 Medium-Duty	\$ 113,510.00	\$ -	\$ -	\$ 113,510.00	Moultrie & Shelby (+4)	General Public	Replacement Vehicles
			Total Awarded	9 MD, 6 SMD	\$ 1,059,501.00			\$ 1,059,501.00			14 Replacement & 1 New Service
		Denied	CRIS Rural MTD	3 Medium-Duty	\$ -	\$ -	\$ -	\$ 170,265.00	Vermilion	General Public	Replacement Vehicles
			Douglas County (Dial-A-Ride)	3 Medium-Duty & 1 Super-Medium Duty	\$ -	\$ -	\$ -	\$ 261,716.00	Douglas	General Public	New Service
			Piatt County (Piattran)	2 Minivans & 3 Medium-Duty	\$ -	\$ -	\$ -	\$ 246,617.00	Piatt	General Public	Replacement Vehicles
			Rides MTD	8 Medium-Duty & 7 Super-Medium Duty	\$ -	\$ -	\$ -	\$ 1,094,197.00	Clark, Cumberland, Edgar (+14)	General Public	Replacement Vehicles
			Shelby County (CIPT)	3 Minivans & 5 Medium-Duty	\$ -	\$ -	\$ -	\$ 398,303.00	Moultrie & Shelby (+4)	General Public	Replacement Vehicles
			Total Denied	5 MV, 22 MD, 8 SMD				\$ 2,171,098.00			31 Replacement & 4 New Service

Table F-1 RPOP, Capital Projects

Funding Type	Cycle Year	Status	Grantee (Operator)	Description	Federal	State	Local Match	Project Total	Region 8 Area(s)	Target Population	Purpose
DCIP	2015	Awarded	McClean County (SHOW BUS)	2 Minivans	\$ -	\$ 76,352.00	\$ -	\$ 76,352.00	DeWitt & Macon (+4)	General Public	Replacement Vehicles
			Rides MTD	1 Minivan	\$ -	\$ 38,176.00	\$ -	\$ 38,176.00	Clark, Cumberland, Edgar (+14)	General Public	Replacement Vehicle
			Total Awarded	3 MV		\$ 114,528.00		\$ 114,528.00			3 Replacement Vehicles
5310 CVP	2014	Awarded	CCAR Industries	1 Medium-Duty	\$ 56,755.00	\$ -	\$ -	\$ 56,755.00	Coles, Cumberland, Douglas	People w/ Disabilities	Replacement Vehicle
			Crosspoint Human Services	1 Minivan & 1 Medium-Duty	\$ 94,931.00	\$ -	\$ -	\$ 94,931.00	Vermilion	People w/ Disabilities	Replacement Vehicles
			CTF Illinois	1 Minivan	\$ 38,176.00	\$ -	\$ -	\$ 38,176.00	Champaign, Coles, Cumberland, Douglas	People w/ Disabilities	Replacement Vehicle
			Developmental Services Center	1 Light-Duty	\$ 52,861.00	\$ -	\$ -	\$ 52,861.00	Champaign, Piatt (+1)	People w/ Disabilities	Replacement Vehicle
			Macon Resources, Inc.	1 Super-Medium Duty	\$ 91,450.00	\$ -	\$ -	\$ 91,450.00	Macon	People w/ Disabilities	Replacement Vehicle
			Shelby County Community Services, Inc.	2 Medium-Duty	\$ 113,510.00	\$ -	\$ -	\$ 113,510.00	Shelby	People w/ Disabilities	Replacement Vehicles
			Total Awarded	2 MV, 1 LD, 4 MD, 1 SMD	\$ 447,683.00			\$ 447,683.00			8 Replacement Vehicles
		Denied	CTF Illinois	1 Minivan	\$ -	\$ -	\$ -	\$ 38,176.00	Champaign, Coles, Cumberland, Douglas	People w/ Disabilities	Replacement Vehicle
			CCAR Industries	1 Minivan	\$ -	\$ -	\$ -	\$ 38,176.00	Coles, Cumberland, Douglas	People w/ Disabilities	Replacement Vehicle
			Developmental Services Center	1 Medium-Duty	\$ -	\$ -	\$ -	\$ 56,755.00	Champaign, Piatt (+1)	People w/ Disabilities	Replacement Vehicle
			Total Denied	2 MV, 1 MD				\$ 133,107.00			3 Replacement Vehicles
5311 CVP	2014	Awarded	McClean County (SHOW BUS)	1 Medium-Duty & 5 Super-Medium Duty	\$ 514,005.00	\$ -	\$ -	\$ 514,005.00	DeWitt & Macon (+4)	General Public	Replacement Vehicles
			Rides MTD	6 Medium-Duty & 1 Super-Medium Duty	\$ 431,980.00	\$ -	\$ -	\$ 431,980.00	Clark, Cumberland, Edgar (+14)	General Public	Replacement Vehicles
			Shelby County (CIPT)	2 Super-Medium Duty	\$ 182,902.00	\$ -	\$ -	\$ 182,902.00	Douglas, Moultrie, Shelby (+3)	General Public	Replacement Vehicles
			Total Awarded	7 MD, 8 SMD	\$ 1,128,887.00			\$ 1,128,887.00			15 Replacement Vehicles
		Denied	CRIS Rural MTD	2 Medium-Duty	\$ -	\$ -	\$ -	\$ 113,510.00	Vermilion	General Public	Replacement Vehicles
			Piatt County (Piattran)	2 Minivans & 3 Medium-Duty	\$ -	\$ -	\$ -	\$ 246,617.00	Piatt	General Public	Replacement Vehicles
			Rides MTD	7 Medium-Duty	\$ -	\$ -	\$ -	\$ 397,285.00	Clark, Cumberland, Edgar (+14)	General Public	Replacement Vehicles
			Shelby County (CIPT)	4 Medium-Duty	\$ -	\$ -	\$ -	\$ 227,020.00	Douglas, Moultrie, Shelby (+3)	General Public	3 Replacement & 1 Expansion
			Total Denied	2 MV, 16 MD				\$ 984,432.00			17 Replacement & 1 Expansion
DCIP	2014	Awarded	Champaign County (C-CARTS)	5 Work Stations	\$ -	\$ 15,780.00	\$ -	\$ 15,780.00	Champaign	General Public	Capital Assets
			Coles County (Dial-A-Ride)	1 Super-Medium Duty	\$ -	\$ 91,451.00	\$ -	\$ 91,451.00	Coles	General Public	Replacement Vehicle
			McClean County (SHOW BUS)	2 Minivans & 9 Super-Medium Duty	\$ -	\$ 823,059.00	\$ -	\$ 823,059.00	DeWitt & Macon (+4)	General Public	Replacement Vehicles
			McClean County (SHOW BUS)	Facilities & Equipment	\$ -	\$ 1,490,000.00	\$ -	\$ 1,490,000.00	DeWitt & Macon (+4)	General Public	Capital Assets
			Rides MTD	3 Super-Medium Duty	\$ -	\$ 274,353.00	\$ -	\$ 274,353.00	Clark, Cumberland, Edgar (+14)	General Public	Replacement Vehicles
			Shelby County (CIPT)	6 Minivans	\$ -	\$ 240,000.00	\$ -	\$ 240,000.00	Douglas, Moultrie, Shelby (+3)	General Public	Replacement Vehicles
			Total Awarded	8 MV, 13 SMD		\$ 2,934,643.00		\$ 2,934,643.00			21 Replacement Vehicles & Other

APPENDIX F: REGIONAL PROGRAM OF PROJECTS (RPOP)

Funding Type	Cycle Year	Status	Grantee (Operator)	Description	Federal	State	Local Match	Project Total	Region 8 Area(s)	Target Population	Purpose
5311 & DOAP	2018	Awarded (Formula)	Champaign County (C-CARTS)	FY18 Operating Assistance	\$ 153,871.00	\$ 845,700.00	\$ -	\$ 999,571.00	Champaign	General Public	Rural Public Transportation
			Coles County (Dial-A-Ride)	FY18 Operating Assistance	\$ 195,892.00	\$ 703,700.00	\$ -	\$ 899,592.00	Coles	General Public	Rural Public Transportation
			CRIS Rural MTD	FY18 Operating Assistance	\$ 143,028.00	\$ 990,100.00	\$ -	\$ 1,133,128.00	Vermilion	General Public	Rural Public Transportation
			Douglas County (Dial-A-Ride)	FY18 Operating Assistance	\$ 57,161.00	\$ 157,200.00	\$ -	\$ 214,361.00	Douglas	General Public	Rural Public Transportation
			McClean County (SHOW BUS)	FY18 Operating Assistance	\$ 497,138.00	\$ 2,198,900.00	\$ -	\$ 2,696,038.00	DeWitt & Macon (+4)	General Public	Rural Public Transportation
			Piatt County (Piattran)	FY18 Operating Assistance	\$ 81,636.00	\$ 643,700.00	\$ -	\$ 725,336.00	Piatt	General Public	Rural Public Transportation
			Rides MTD	FY18 Operating Assistance	\$ 2,155,857.00	\$ 9,802,300.00	\$ -	\$ 11,958,157.00	Clark, Cumberland, Edgar (+14)	General Public	Rural Public Transportation
			Shelby County (CIPT)	FY18 Operating Assistance	\$ 393,033.00	\$ 1,275,500.00	\$ -	\$ 1,668,533.00	Moultrie & Shelby (+4)	General Public	Rural Public Transportation
			Total Operating Assistance		\$ 3,677,616.00	\$ 16,617,100.00		\$ 20,294,716.00			
5311 & DOAP	2017	Awarded (Formula)	Champaign County (C-CARTS)	FY17 Operating Assistance	\$ 153,871.00	\$ 768,800.00	\$ -	\$ 922,671.00	Champaign	General Public	Rural Public Transportation
			Coles County (Dial-A-Ride)	FY17 Operating Assistance	\$ 195,892.00	\$ 639,700.00	\$ -	\$ 835,592.00	Coles	General Public	Rural Public Transportation
			CRIS Rural MTD	FY17 Operating Assistance	\$ 143,028.00	\$ 900,100.00	\$ -	\$ 1,043,128.00	Vermilion	General Public	Rural Public Transportation
			Douglas County (Dial-A-Ride)	FY17 Operating Assistance	\$ 57,161.00	\$ 142,900.00	\$ -	\$ 200,061.00	Douglas	General Public	Rural Public Transportation
			McClean County (SHOW BUS)	FY17 Operating Assistance	\$ 497,138.00	\$ 1,999,000.00	\$ -	\$ 2,496,138.00	DeWitt & Macon (+4)	General Public	Rural Public Transportation
			Piatt County (Piattran)	FY17 Operating Assistance	\$ 81,636.00	\$ 585,200.00	\$ -	\$ 666,836.00	Piatt	General Public	Rural Public Transportation
			Rides MTD	FY17 Operating Assistance	\$ 1,655,401.00	\$ 8,911,200.00	\$ -	\$ 10,566,601.00	Clark, Cumberland, Edgar (+14)	General Public	Rural Public Transportation
			Shelby County (CIPT)	FY17 Operating Assistance	\$ 393,033.00	\$ 1,159,500.00	\$ -	\$ 1,552,533.00	Moultrie & Shelby (+4)	General Public	Rural Public Transportation
			Total Operating Assistance		\$ 3,177,160.00	\$ 15,106,400.00		\$ 18,283,560.00			
5311 & DOAP	2016	Awarded (Formula)	Champaign County (C-CARTS)	FY16 Operating Assistance	\$ 153,871.00	\$ 698,900.00	\$ -	\$ 852,771.00	Champaign	General Public	Rural Public Transportation
			Coles County (Dial-A-Ride)	FY16 Operating Assistance	\$ 195,892.00	\$ 581,500.00	\$ -	\$ 777,392.00	Coles	General Public	Rural Public Transportation
			Douglas County (Dial-A-Ride)	FY16 Operating Assistance	\$ 57,161.00	\$ 129,900.00	\$ -	\$ 187,061.00	Douglas	General Public	Rural Public Transportation
			CRIS Rural MTD	FY16 Operating Assistance	\$ 143,028.00	\$ 818,300.00	\$ -	\$ 961,328.00	Vermilion	General Public	Rural Public Transportation
			McClean County (SHOW BUS)	FY16 Operating Assistance	\$ 497,138.00	\$ 1,817,300.00	\$ -	\$ 2,314,438.00	DeWitt & Macon (+4)	General Public	Rural Public Transportation
			Piatt County (Piattran)	FY16 Operating Assistance	\$ 81,636.00	\$ 532,000.00	\$ -	\$ 613,636.00	Piatt	General Public	Rural Public Transportation
			Rides MTD	FY16 Operating Assistance	\$ 1,665,401.00	\$ 8,101,100.00	\$ -	\$ 9,766,501.00	Clark, Cumberland, Edgar (+14)	General Public	Rural Public Transportation
			Shelby County (CIPT)	FY16 Operating Assistance	\$ 393,033.00	\$ 801,400.00	\$ -	\$ 1,194,433.00	Moultrie & Shelby (+4)	General Public	Rural Public Transportation
			Total Operating Assistance		\$ 3,187,160.00	\$ 13,480,400.00		\$ 16,667,560.00			
5311 & DOAP	2015	Awarded (Formula)	Champaign County (C-CARTS)	FY15 Operating Assistance	\$ 153,871.00	\$ 635,400.00	\$ -	\$ 789,271.00	Champaign	General Public	Rural Public Transportation
			Coles County (Dial-A-Ride)	FY15 Operating Assistance	\$ 195,892.00	\$ 528,600.00	\$ -	\$ 724,492.00	Coles	General Public	Rural Public Transportation
			CRIS Rural MTD	FY15 Operating Assistance	\$ 143,028.00	\$ 743,900.00	\$ -	\$ 886,928.00	Vermilion	General Public	Rural Public Transportation
			McClean County (SHOW BUS)	FY15 Operating Assistance	\$ 497,138.00	\$ 1,652,100.00	\$ -	\$ 2,149,238.00	DeWitt & Macon (+4)	General Public	Rural Public Transportation
			Piatt County (Piattran)	FY15 Operating Assistance	\$ 81,636.00	\$ 483,600.00	\$ -	\$ 565,236.00	Piatt	General Public	Rural Public Transportation
			Rides MTD	FY15 Operating Assistance	\$ 1,665,401.00	\$ 7,364,600.00	\$ -	\$ 9,030,001.00	Clark, Cumberland, Edgar (+14)	General Public	Rural Public Transportation
			Shelby County (CIPT)	FY15 Operating Assistance	\$ 363,697.00	\$ 801,400.00	\$ -	\$ 1,165,097.00	Douglas, Moultrie, Shelby (+3)	General Public	Rural Public Transportation
			Total Operating Assistance		\$ 3,100,663.00	\$ 12,209,600.00		\$ 15,310,263.00			

Table F-2 RPOP, Operating Projects