

SAFE WALKING ROUTE MAPS

for public elementary and middle schools
in Champaign-Urbana-Savoy-Thomasboro-
Rantoul, Illinois

November 2021

Amended August 2022



CHAMPAIGN COUNTY
REGIONAL PLANNING
COMMISSION



Champaign County Regional Planning Commission (CCRPC)

Champaign Urbana Urbanized Area Transportation Study (CUUATS)

1776 East Washington Street

Urbana, IL 61802

Phone: (217) 328-3313

Contributing Staff:

Gabriel Lewis, *AICP, Transportation Planner*

Rita Morocoima-Black, *Planning & Community Development (PCD) Director*

Mariane Shen Yin Lin, *Transportation Intern (former)*

Graphic images created by [Starline - Freepik.com](https://www.freepik.com)

CONTENTS

GUIDELINES FOR SAFE WALKING ROUTE MAPS	6
SAFE WALKING ROUTES SELECTION PROCESS	7
SAFETY TIPS	8
CHAMPAIGN & SAVOY SCHOOLS	15
2022-2023 School Year – Contact Information	16
URBANA SCHOOLS	18
Bicycles	19
Student Safety To and From School	19
Supervision Before and After School	19
Bicicletas	20
Consejos para que el Estudiante Vaya y Regrese Seguro de la Escuela	20
Supervisión Antes y Después de la Escuela	20
2022-2023 School Year – Contact Information	21
THOMASBORO SCHOOLS	22
2022-2023 School Year – Contact Information	23
RANTOUL CITY SCHOOLS	24
2022-2023 School Year – Contact Information	25

GUIDELINES FOR SAFE WALKING ROUTE MAPS

The purpose of this booklet is to provide safe walking routes for children on their way to and from school. Each map has been designed to be as user-friendly as possible, utilizing symbols and street names to help guide the way. The creation of this booklet is just the beginning of the process: school administrators, teachers, and parents need to work together with their children to educate them about the routes and why they are important. There are many ways that these maps can be used:

- Teachers can show their students the safe walking route map for their school. They can lead a discussion as to why children should use the routes and what hazards they should avoid while walking to and from school.
- Parents can walk the route with their children so that they are fully able to walk to and from school on their own.
- Teachers and/or parents can form a “walking school bus” program, where a different parent volunteers to walk a group of children to school every day, thus providing more security for both parents and children. For more information, please visit http://guide.saferoutesinfo.org/walking_school_bus/.
- For information on the Urbana School District Walking School Bus Program at Leal School, please visit <http://www.cu-srtsproject.com/walking-school-bus.html>.
- Students can form a buddy system, meeting at a designated place along the route and walking to and from

school together.

- Schools can identify “safe houses” that students can go to along the routes in case they feel they are in danger.

Designated routes should be reviewed and revised whenever there are changes in the route such as construction, a new traffic signal, or when changes are made to the school service boundaries.

The level of safety for students will increase through the use of well-designed school routes. The map should receive the widest possible circulation to teachers, students, parents, and local entities such as the police, media, and city governments.

SAFE WALKING ROUTES SELECTION PROCESS

The Safe Walking Routes maps for schoolchildren were developed as a product to be distributed in the schools to children who walk to school. The maps illustrate routes children can take that are safer because they take into account:

- Sidewalks
- Crosswalks
- Pedestrian-related signage
- Provision of adult crossing guards
- Number of lanes crossed
- Traffic volumes
- Traffic control devices (i.e. stoplights, stop signs, etc.)
- Posted speed limits

The criteria were applied in the following order:

1. A roadway inventory for the above factors was completed for walking areas around each participating school.
2. Any routes that did not have sidewalks were disregarded unless there was no other possible route to be taken.
3. Point values were assigned for each safety factor; for those routes with equal totals, the individual nature of each

route was considered in terms of stop sign orientation, vehicular access points, and safety of street crossings.

4. Arrows were drawn given the above factors; at least one safe route from each principal direction was provided. Arrows were provided on just one side of a street on numerous routes, reflecting lack of a sidewalk on one side or better crossing conditions for the students.

5. City engineers, police, school administration, and staff reviewed the maps for accuracy and safety factors unique to each school.

6. Staff revised any recommendations and made changes accordingly.



Safety Tips

SAFETY tips for WALKERS

- Always walk on sidewalks or paths separated from vehicular traffic. If there are no sidewalks or paths, always walk on the side of the street FACING road traffic, as far to the left as possible.
- Dress to be seen. Wear bright-colored clothes so drivers can easily see you. At night, wear retroreflective materials on your shoes, cap, or jacket to reflect the headlights of cars coming towards you. If it is dark or hard to see, you may also carry a flashlight.
- Obey all adult crossing guards.
- Obey all signs, signals, and traffic lights.
- Always look for vehicles backing up when crossing driveways, and look for traffic at every driveway and intersection.
- Tips for crossing the street safely:
 - Cross only at corners or marked crosswalks. Never cross in the middle of the road unsupervised.
 - When available, cross at a location with an adult crossing guard. Otherwise, cross the street with an adult whenever possible.
 - If a car is parked where you are crossing, look for a driver in the car – they may be getting ready to move. If there is not a driver in the car, go to the edge of the car, look left-right-left, and only cross the street when no cars are coming.
- If no cars are parked where you are crossing, stop at the curb, or the edge of the road. Look left, right, and left again, before you step into the street. Also look behind and in front of you for traffic.
- Wait until no traffic is coming, and begin crossing.
- Always walk when crossing the street – never run! You could trip and fall when running.
- Keep looking for traffic and make eye contact with drivers until you have finished crossing.
- When crossing the street at a signalized intersection:
 - Stop at the curb or edge of the road.
 - If a pedestrian pushbutton exists, push it to activate the “WALK” signal.
 - If the “WALK” signal is lit, look left-right-left for traffic before crossing the street. Also, look behind and in front of you for turning vehicles.
 - If the “DON’T WALK” signal is flashing, wait for the next new “WALK” signal. It will give you the most time to cross the street.

SAFETY tips for WALKERS

- If you are in the middle of the street, and the “DON’T WALK” signal begins to flash, don’t stop or return to the curb or edge of the road. Continue to walk at your maximum comfortable pace until you reach the other side. Walk, don’t run – you could fall if you run.
- If a pedestrian countdown signal exists at the intersection, it will tell you how many seconds you have left to cross.
- Walk with a friend when possible.
- When you are near the street, don’t push, shove, or chase other walkers.
- If any bullying happens during your walk, talk to your parents and teacher.
- Ask your parents or caregivers to help you use the Safe Walking Route Maps (<https://ccrpc.org/documents/safe-walking-route-maps/>) to pick a safe route to school – one that avoids dangers. Stick to the route you picked with your parents. Don’t let friends talk you into shortcuts that are more dangerous.
- When determining your safe walking route to school, limit the number of street crossings, and avoid crossing busy or high-speed streets.

- Parents/caregivers should walk with younger children or children walking to a new school to make sure they know the route and can walk it safely.
- Parents/caregivers should use their child’s pedestrian skills and experience to determine when their child is ready to walk to school without adult supervision, not a set age. It takes time and practice for children to accurately judge the speed, distance, and size of oncoming vehicles.

SOURCES

- American Academy of Pediatrics: <https://www.aap.org>
- CCRPC Safe Walking Route Map Book 2005
- Champaign-Urbana Safe Routes to School Project: <http://www.cu-srtsproject.com>
- National Center for Safe Routes to School (NCSRTS): <http://www.saferoutesinfo.org/>
- National Highway Traffic Safety Administration (NHTSA): <https://www.nhtsa.gov/>
- Safe Kids Worldwide: <https://www.safekids.org/walkingsafelytips>



BICYCLE SAFETY tips

- Always wear a correctly fitted bicycle helmet, no matter how short or long the ride. It should be snug and level on the head.
- Find a safe place to ride — younger children (especially under age 10) should ride on the sidewalk or pathway.
- Follow the rules of the road when riding your bike in the street.
- Stay on the right side when riding your bike in the street, in a straight, single-file line, in the same direction as auto traffic.
- Use appropriate hand signals when riding in the street.
- Obey all signs and traffic lights.
- Stay off busy streets.
- When crossing the street, look left, then right, then left again, making eye contact with drivers.
- If you approach a busy street, get off your bike when you get to the curb, look left, right, and left again, make eye contact with drivers, and walk your bike across the street.
- Always watch for vehicles when crossing driveways or alleys.
- Never carry riders on your bike.
- Never ride between cars.
- Give pedestrians the right-of-way.
- Stay alert for unexpected obstacles.
- Make sure your bike has a white headlight and rear red reflector if you are riding in the street at night, as it is an Illinois state law.
- Always make sure your bike is in good repair.
- Make sure you have no clothing or laces hanging down that can catch in the spokes.
- Wear bright-colored and/or reflective clothing to increase your visibility.

SOURCES

- American Academy of Pediatrics: <https://www.aap.org>
- Champaign-Urbana Safe Routes to School Project: <http://www.cu-srtsproject.com>
- Illinois Secretary of State: http://www.cyberdriveillinois.com/publications/pdf_publications/dsd_a170.pdf

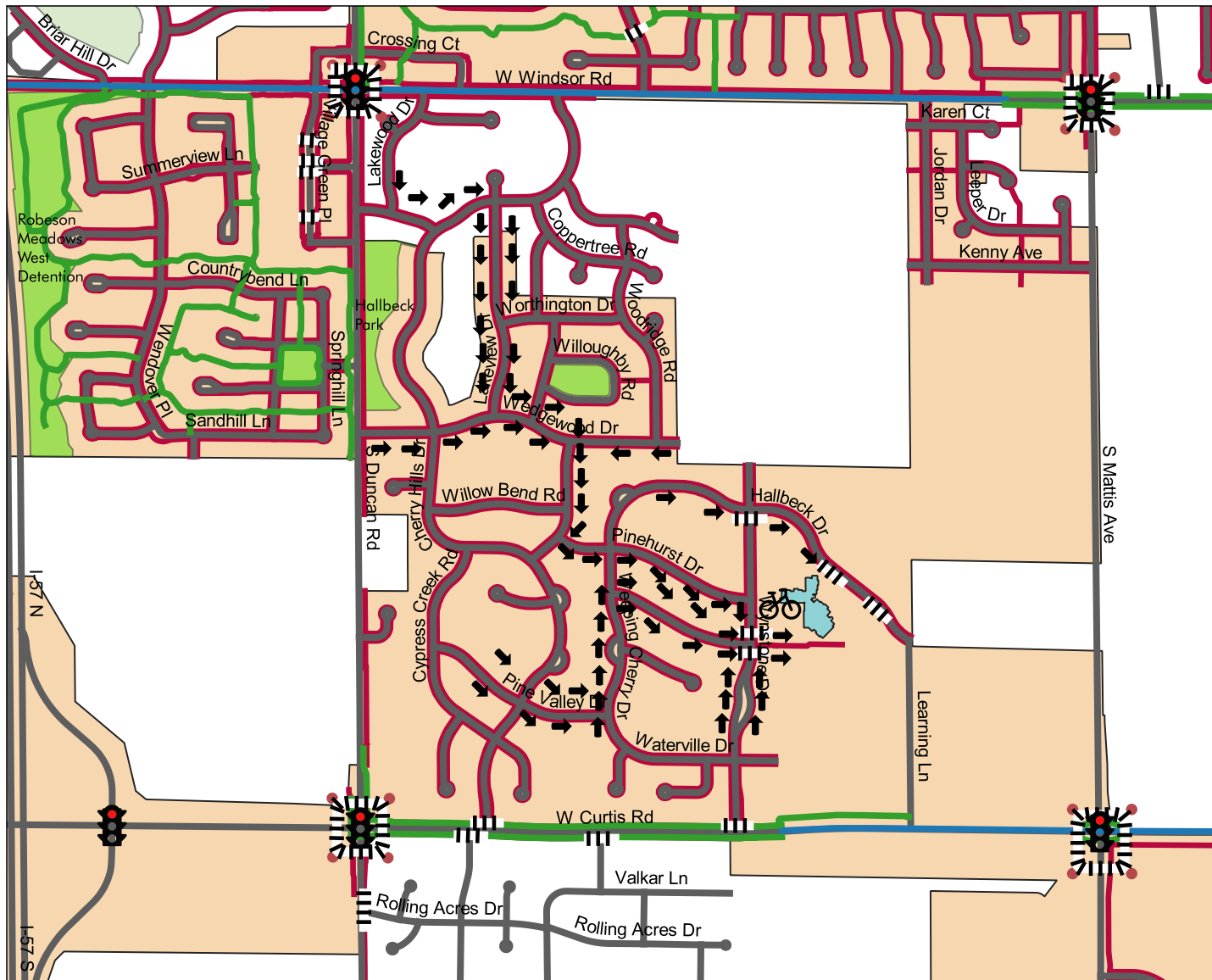


Champaign & Savoy Schools

Safe Walking Route Maps 2021

Barkstall School

2201 Hallbeck Drive
Champaign, IL 61822



Legend

- Crossing Guard
- Safe Routes
- Traffic Signal
- Pedestrian Pushbutton
- Bike Racks
- Crosswalks
- Bike Lanes
- Shared-Use Path
- Streets
- Sidewalks
- Public Park
- School Footprint
- Champaign City Limits



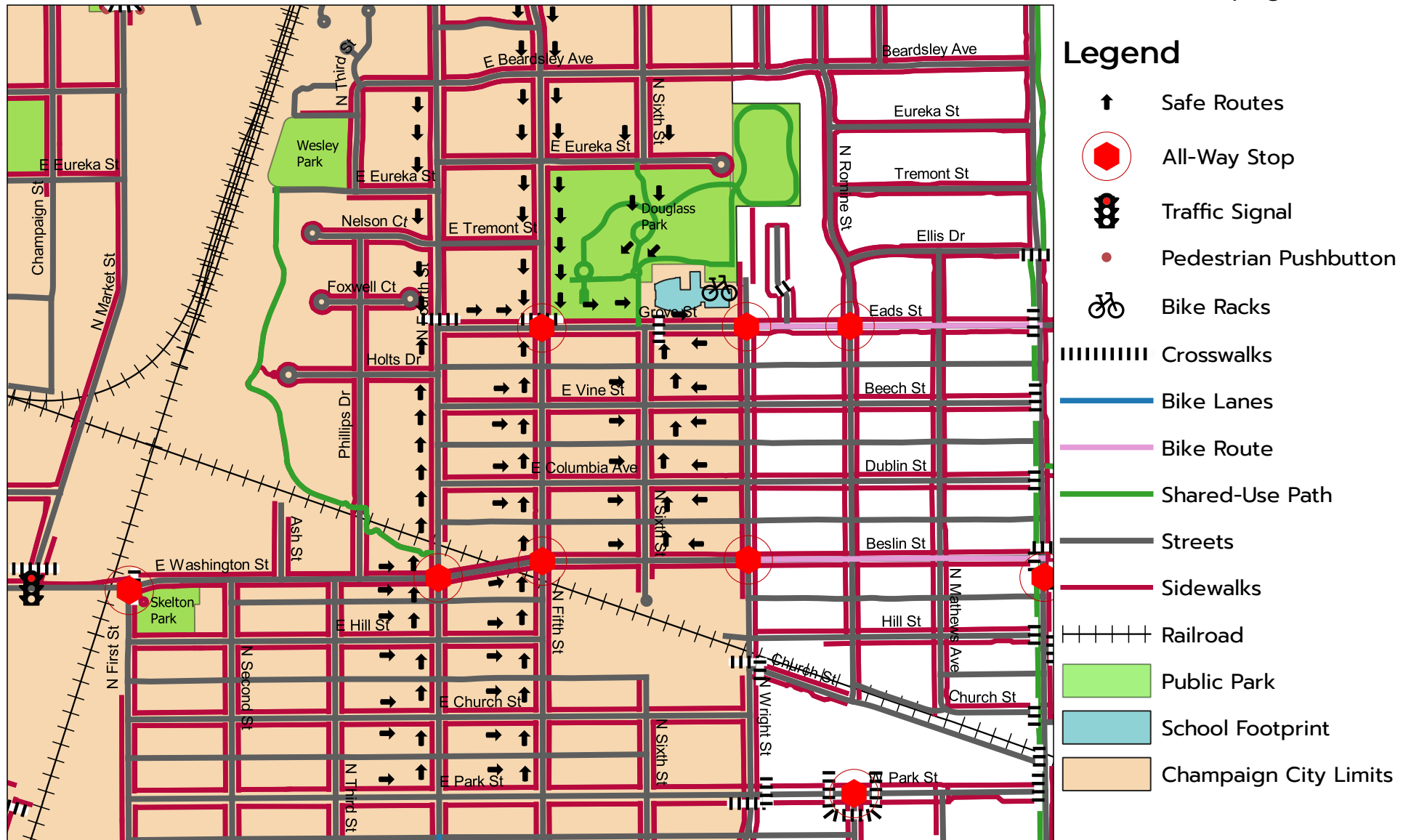
0 0.25 0.5 mi



Safe Walking Route Maps 2021

Booker T. Washington School

606 East Grove Street
Champaign, IL 61820

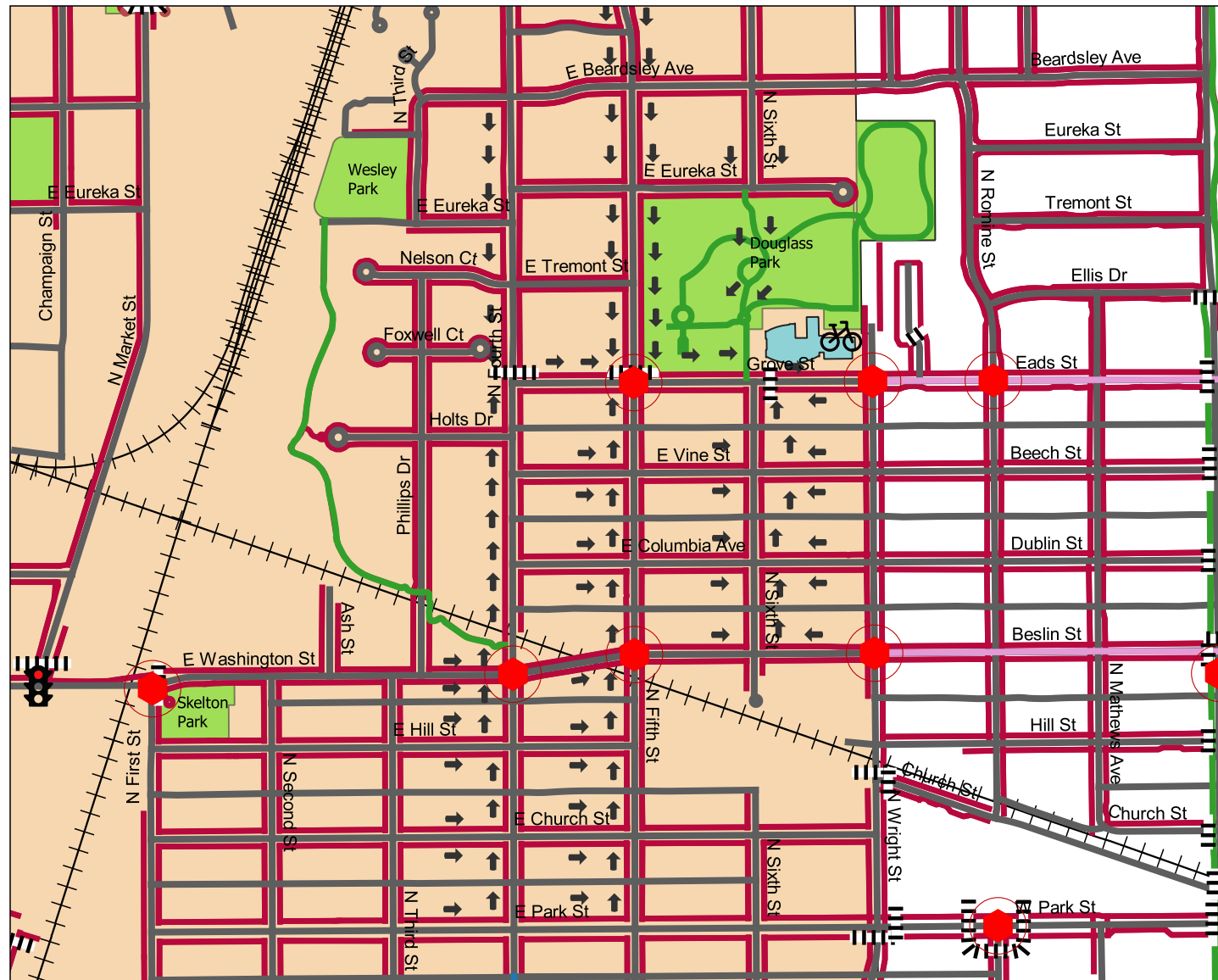


Mapas 2021 con las Rutas Seguras para Caminar a la Escuela

Escuela Booker T. Washington

606 East Grove Street

Champaign, IL 61820



Leyenda

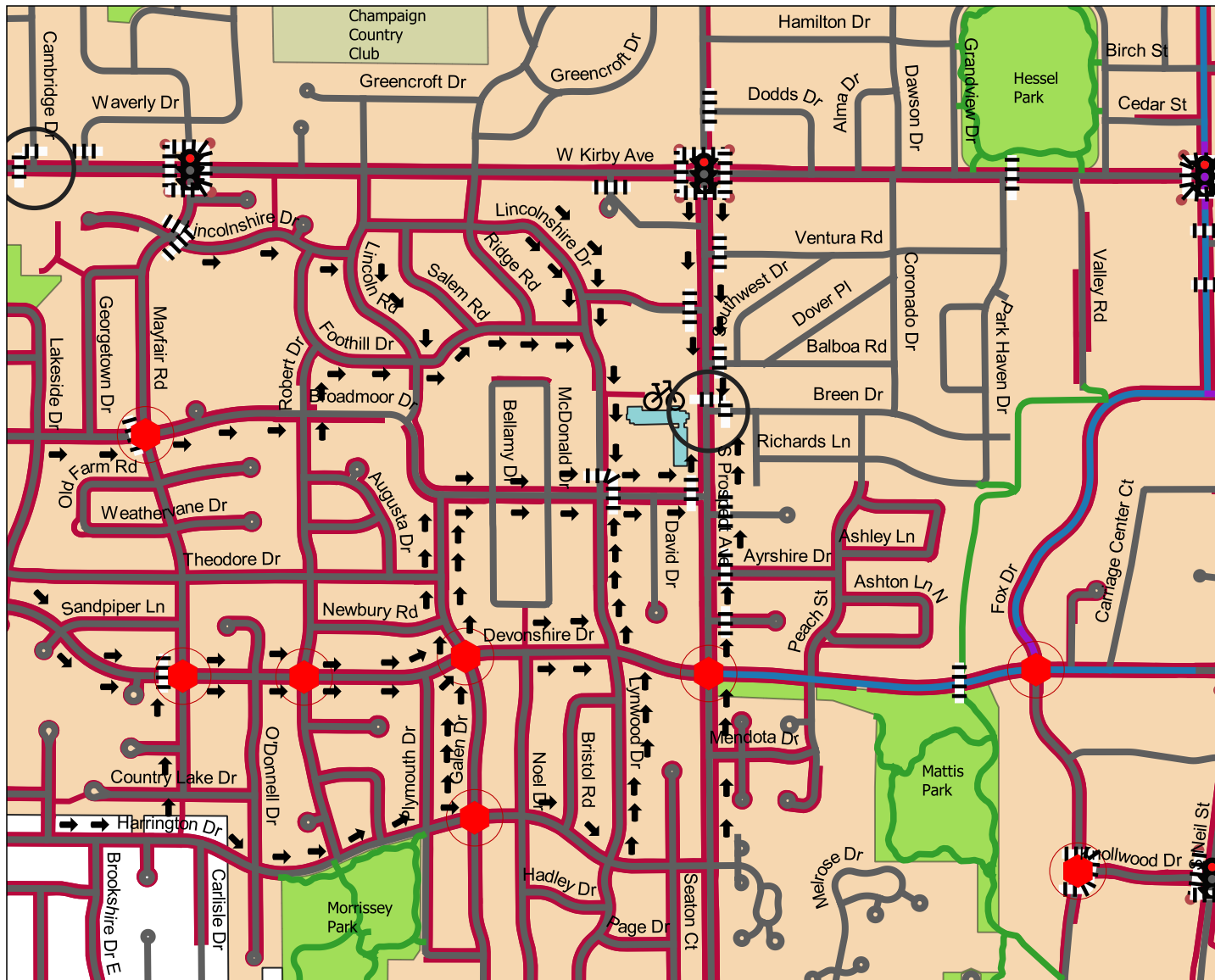
- ↑ Rutas Seguras
- Parada de Cuatro Vías
- Semáforo
- Botón de Peatones
- Estacionamiento de bicicletas
- Pasos de Peatones
- Canal de Bicicletas
- Ruta de bicicleta
- Acera Compartida
- Calles
- Aceras
- Vías de tren
- Parque Público
- Escuela
- Límites de la Ciudad de Champaign

Safe Walking Route Maps 2021
















Bottenfield School

1801 South Prospect Avenue

Champaign, IL 61820



Legend

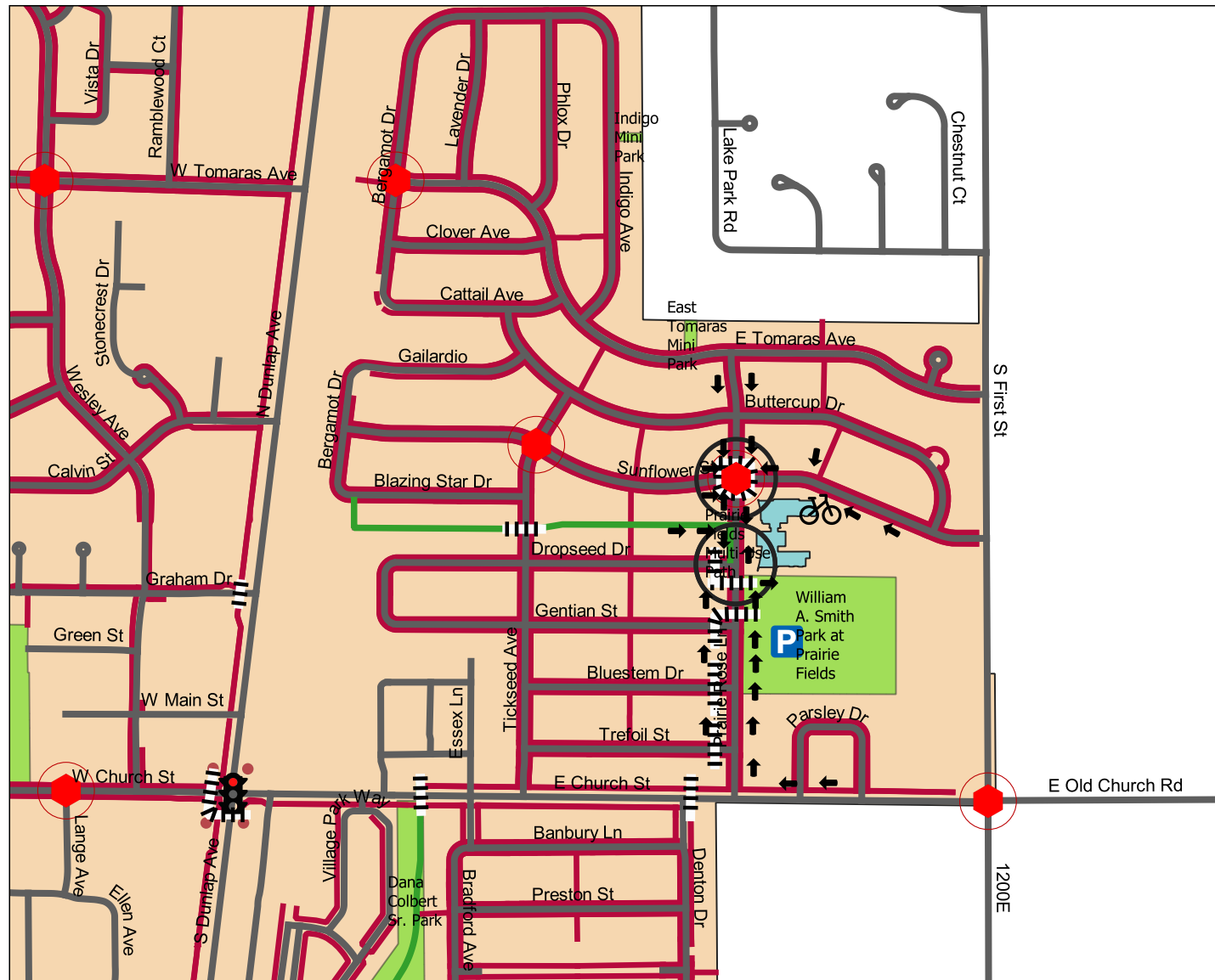
-  Crossing Guards
-  Safe Routes
-  All-Way Stop
-  Traffic Signal
-  Pedestrian Pushbutton
-  Bike Racks
-  Crosswalks
-  Bike Lanes
-  Shared-Use Path
-  Sharrows
-  Streets
-  Sidewalks
-  Public Park
-  School Footprint
-  Champaign City Limits

Safe Walking Route Maps 2022

Carrie Busey School

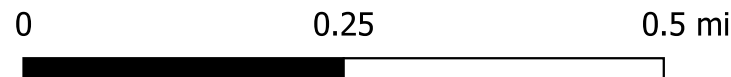
304 Prairie Rose Lane

Savoy, IL 61874



Legend

- Crossing Guards
- All-Way Stop
- Traffic Signal
- Pedestrian Pushbutton
- Bike Racks
- Park and Walk
- Crosswalks
- Shared-Use Path
- Streets
- Sidewalks
- Public Park
- School Footprint
- Savoy Village Limits

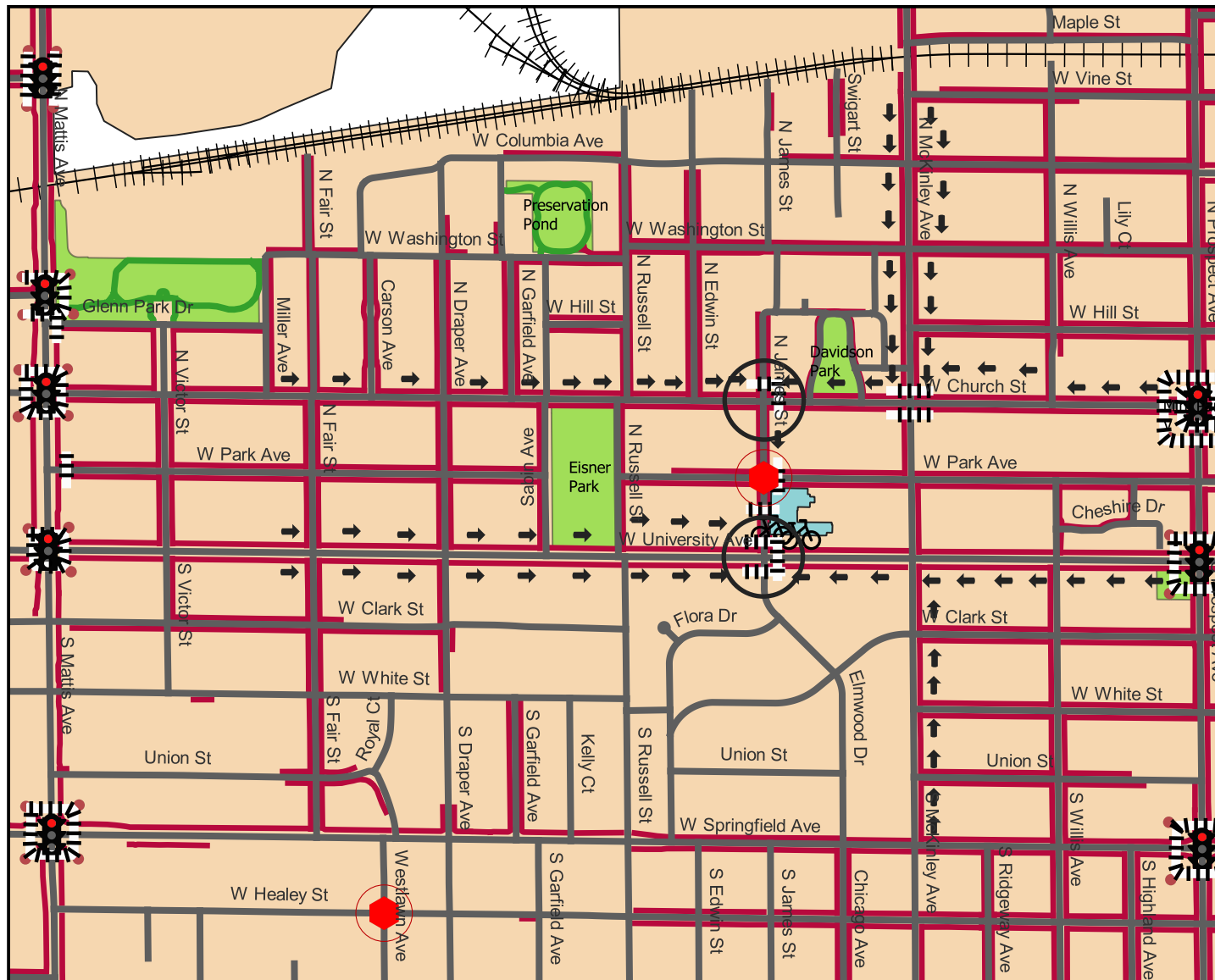


Safe Walking Route Maps 2021















Dr. Howard School

110 North James Street

Champaign, IL 61821



Legend

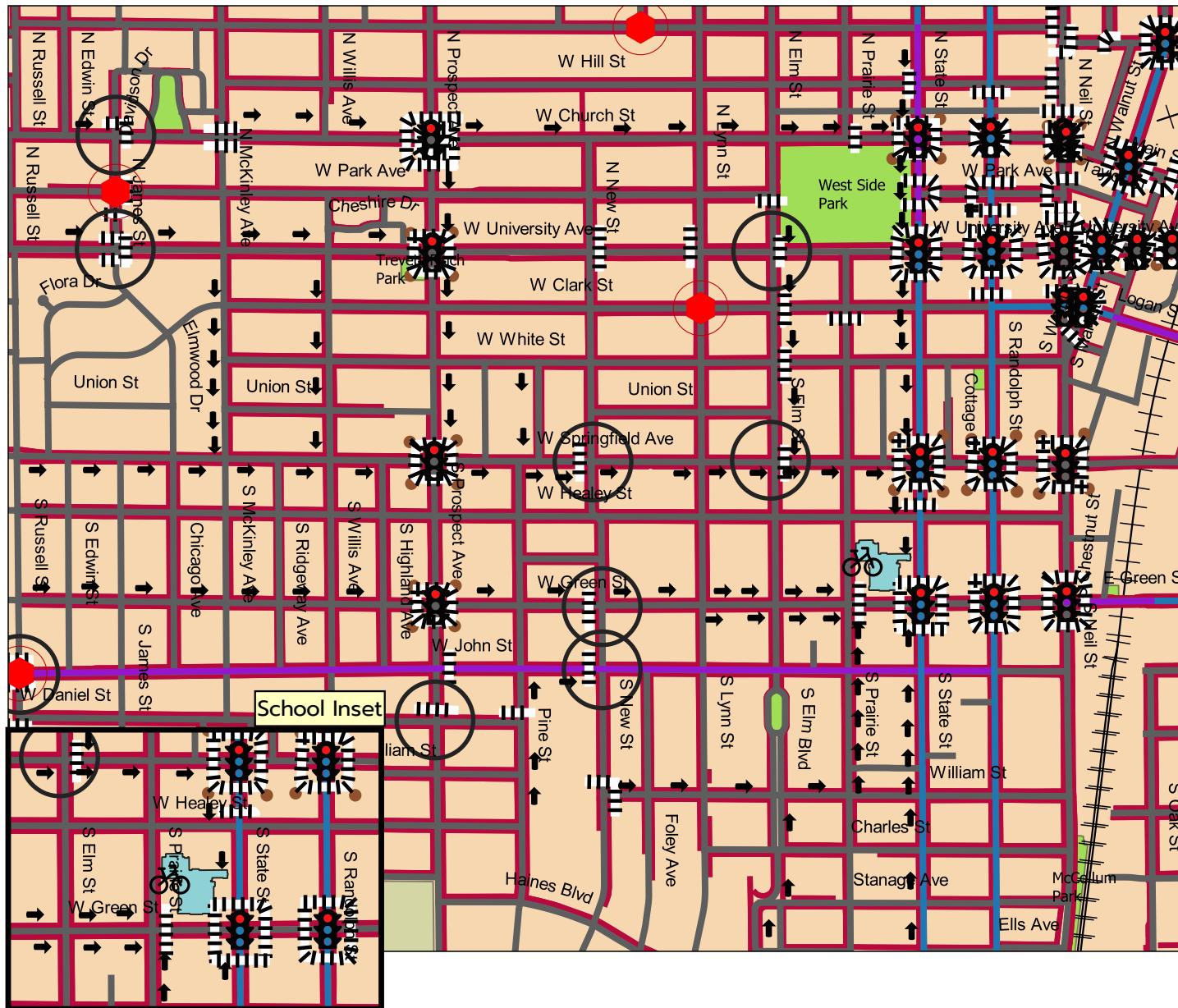
-  Crossing Guards
-  Safe Routes
-  All-Way Stop
-  Traffic Signal
-  Pedestrian Pushbutton
-  Bike Racks
-  Crosswalks
-  Shared-Use Path
-  Streets
-  Sidewalks
-  Railroads
-  Public Park
-  Champaign City Limits
-  School Footprint

Safe Walking Route Maps 2021

















Edison Middle School

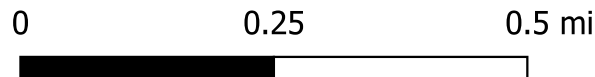
306 West Green Street

Champaign, IL 61820



Legend

-  Crossing Guards
-  Safe Routes
-  All-Way Stop
-  Traffic Signal
-  Pedestrian Pushbuttons
-  Bike Racks
-  Crosswalks
-  Bike Lanes
-  Sharrows
-  Streets
-  Sidewalks
-  Railroads
-  Public Park
-  Private Recreational
-  School Footprint
-  Champaign City Limits

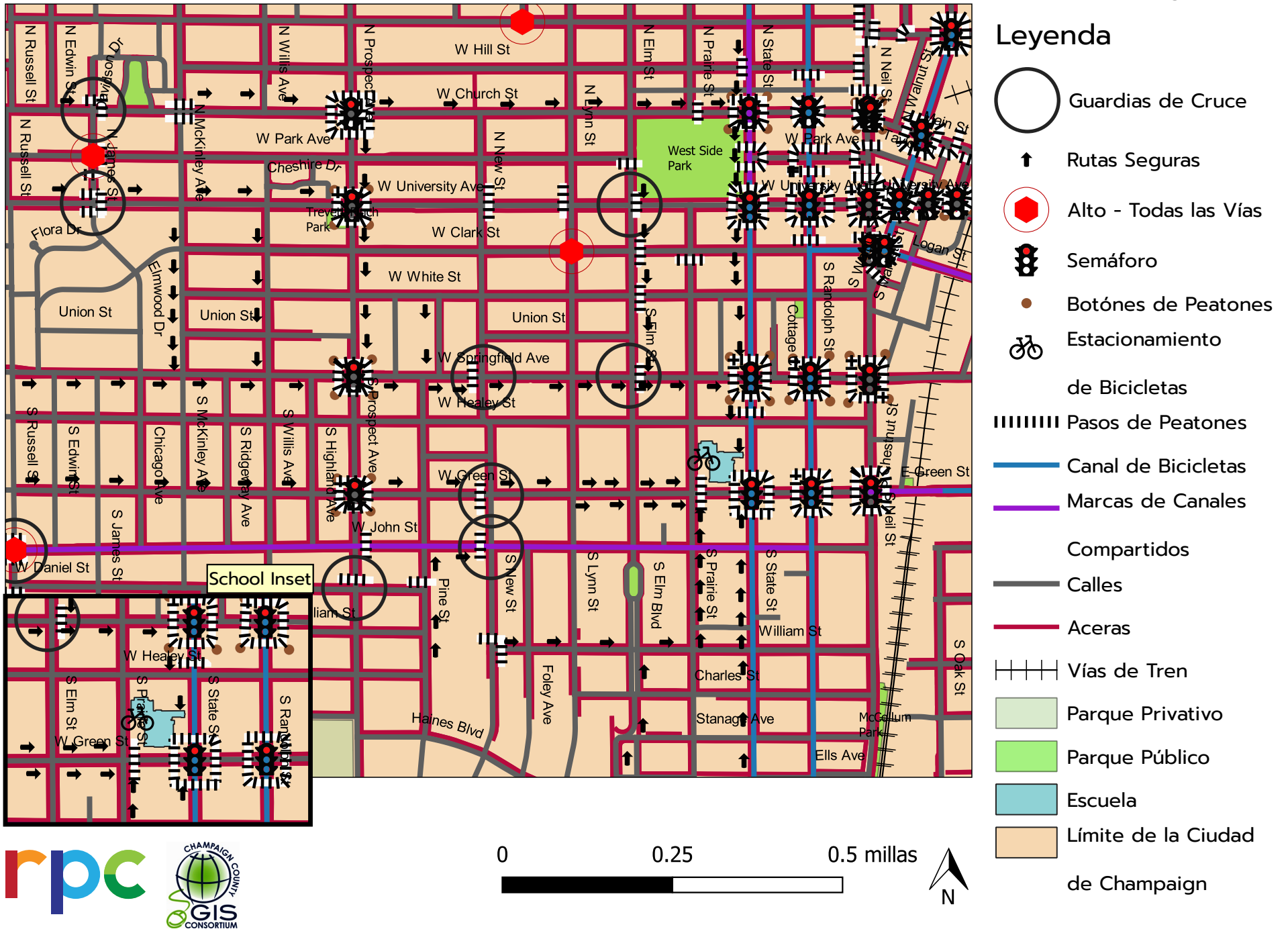


Mapa 2021 con las Rutas Seguras para Caminar a la Escuela

Edison Middle School

306 West Green Street

Champaign, IL 61820

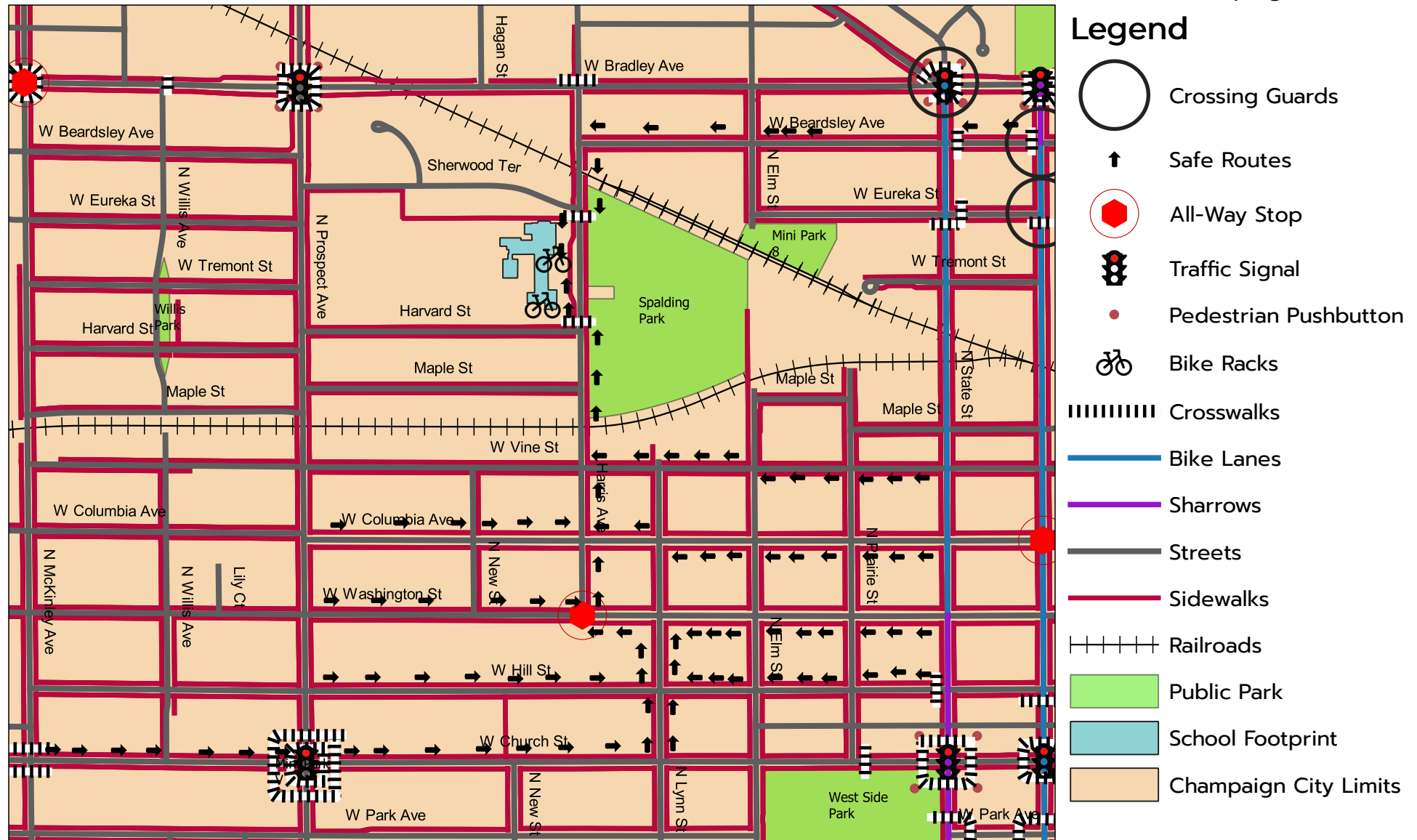


Safe Walking Route Maps 2021

Franklin Middle School

817 North Harris Avenue

Champaign, IL 61820

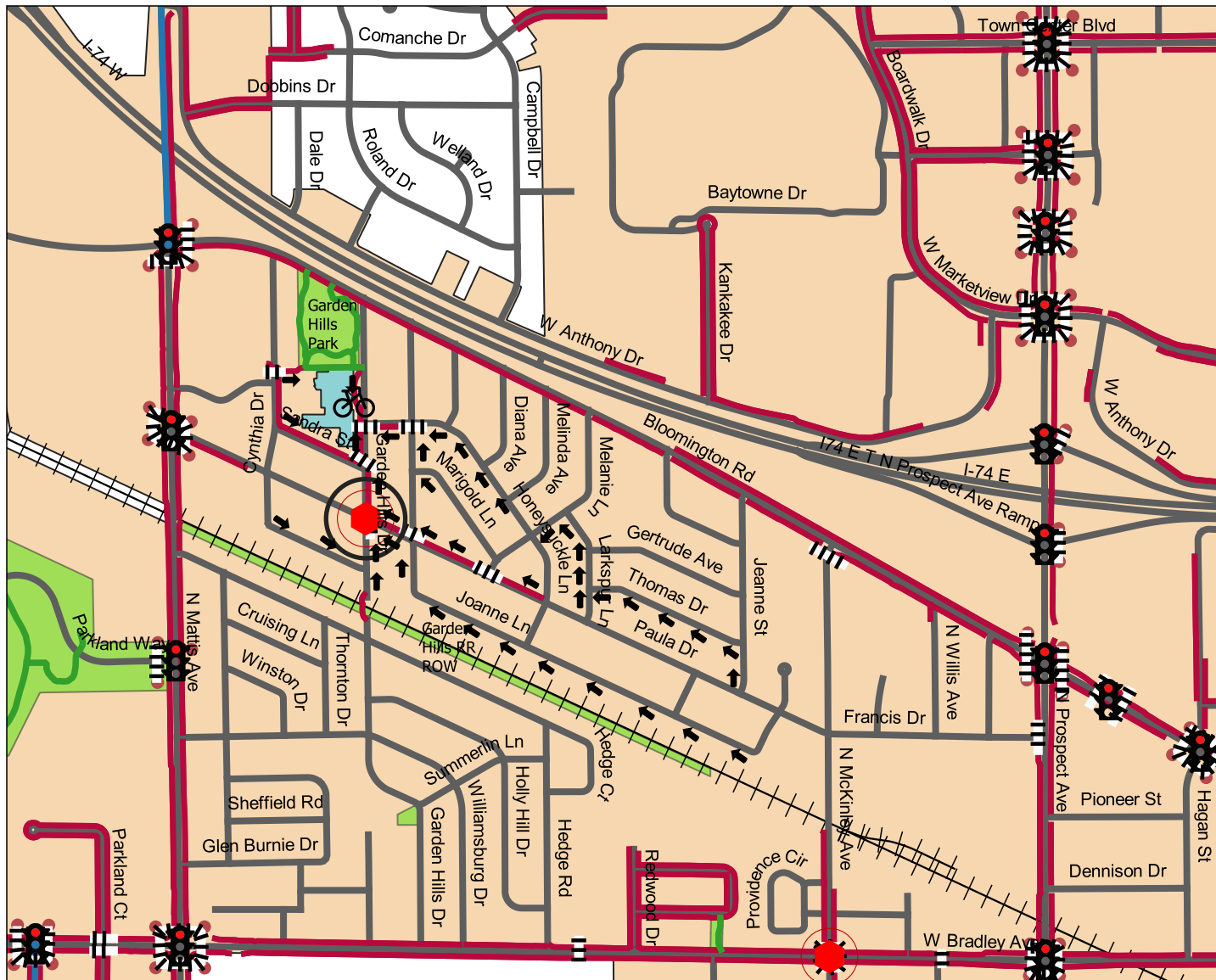


Safe Walking Route Maps 2021

Garden Hills School

2001 Garden Hills Drive

Champaign, IL 61821



Legend

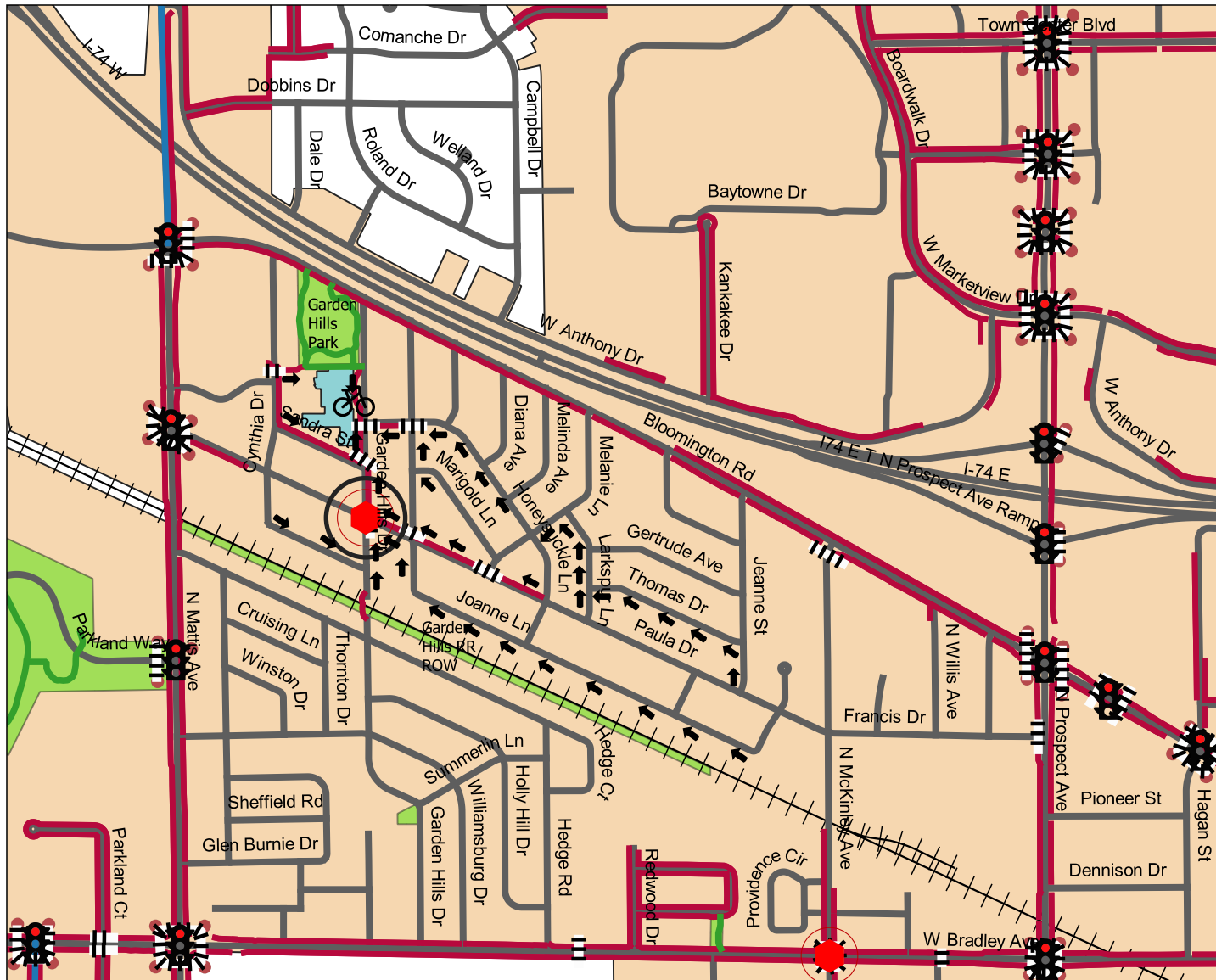
- Crossing Guards
- Safe Routes
- All-Way Stop
- Traffic Signal
- Pedestrian Pushbuttons
- Bike Racks
- Crosswalks
- Bike Lanes
- Shared-Use Path
- Streets
- Sidewalks
- Railroads
- Public Park
- School Footprint
- Champaign City Limits

Mapa 2021 con las Rutas Seguras para Caminar a la Escuela

Escuela Garden Hills

2001 Garden Hills Drive

Champaign, IL 61821



Leyenda

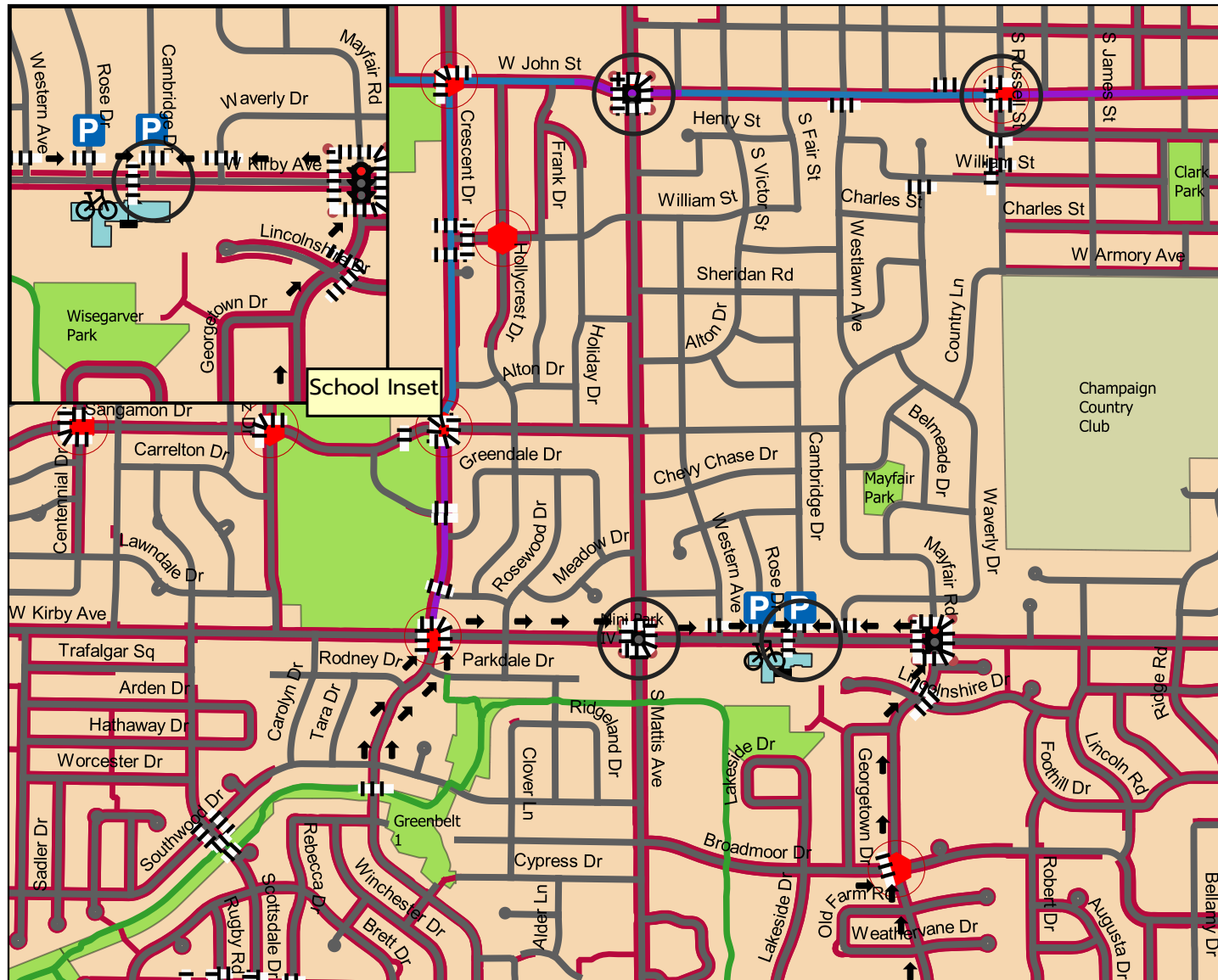
-  Guardias de Cruce
-  Rutas Seguras
-  Alto - Todas las Vías
-  Semáforo
-  Botón de Peatones
-  Estacionamiento de Bicicletas
-  Pasos de Peatones
-  Canal de Bicicletas
-  Acera Compartida
-  Calles
-  Aceras
-  Vías de Tren
-  Parque Público
-  Escuela
-  Límites de la Ciudad de Champaign

Safe Walking Route Maps 2021



















International Prep Academy

1605 West Kirby Avenue

Champaign, IL 61821



Legend

-  Safe Routes
-  Crossing Guards
-  International Prep Academy
-  Bike Racks
-  All-Way Stop
-  Traffic Signal
-  Pedestrian Pushbutton
-  Park and Walk
-  Crosswalks
-  Bike Lanes
-  Shared-Use Path
-  Sharrows
-  Streets
-  Sidewalks
-  School Footprint
-  Public Park
-  Private Recreational
-  Champaign City Limits

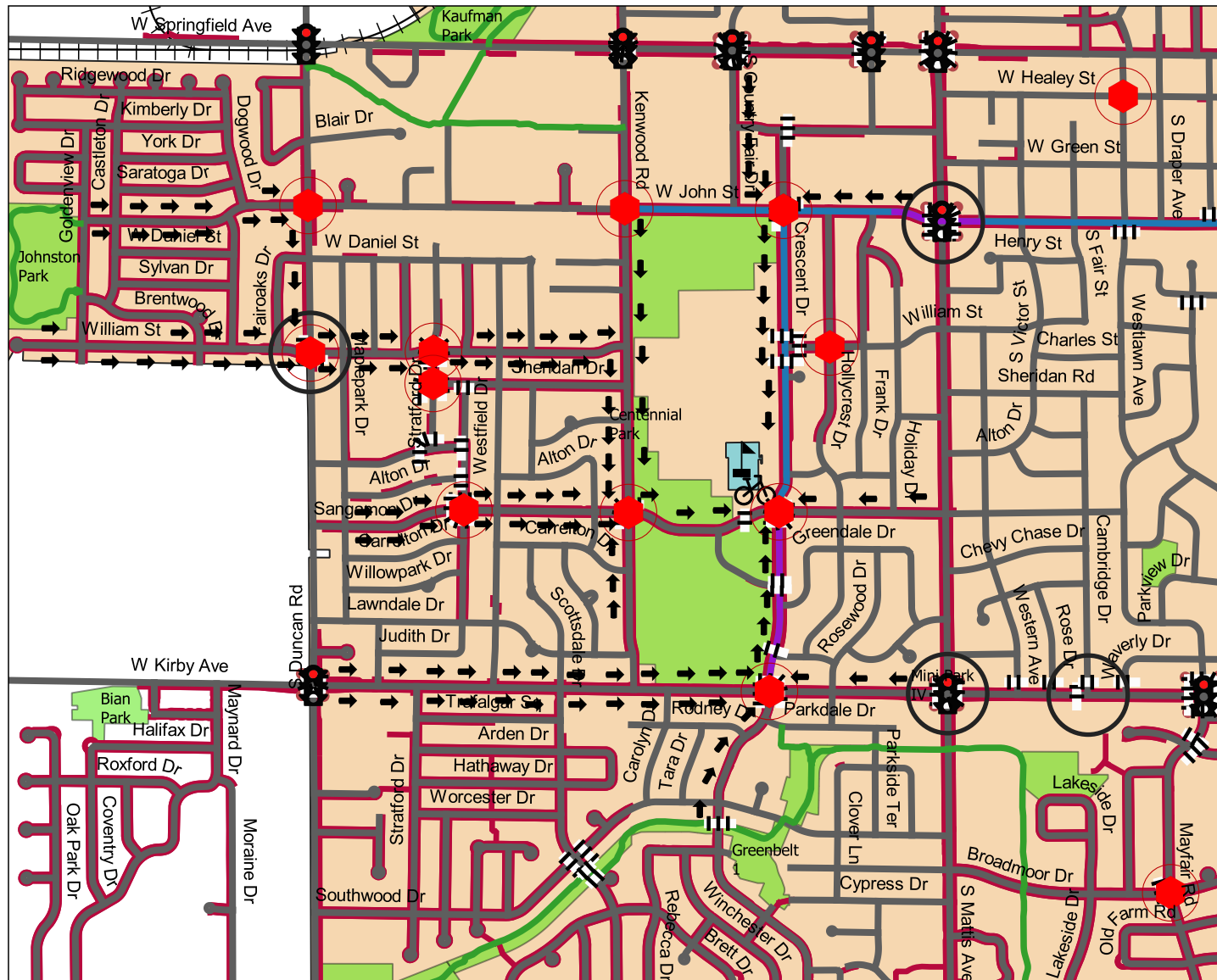


Safe Walking Route Maps 2021


















Jefferson Middle School

1115 South Crescent Drive

Champaign, IL 61821



Legend

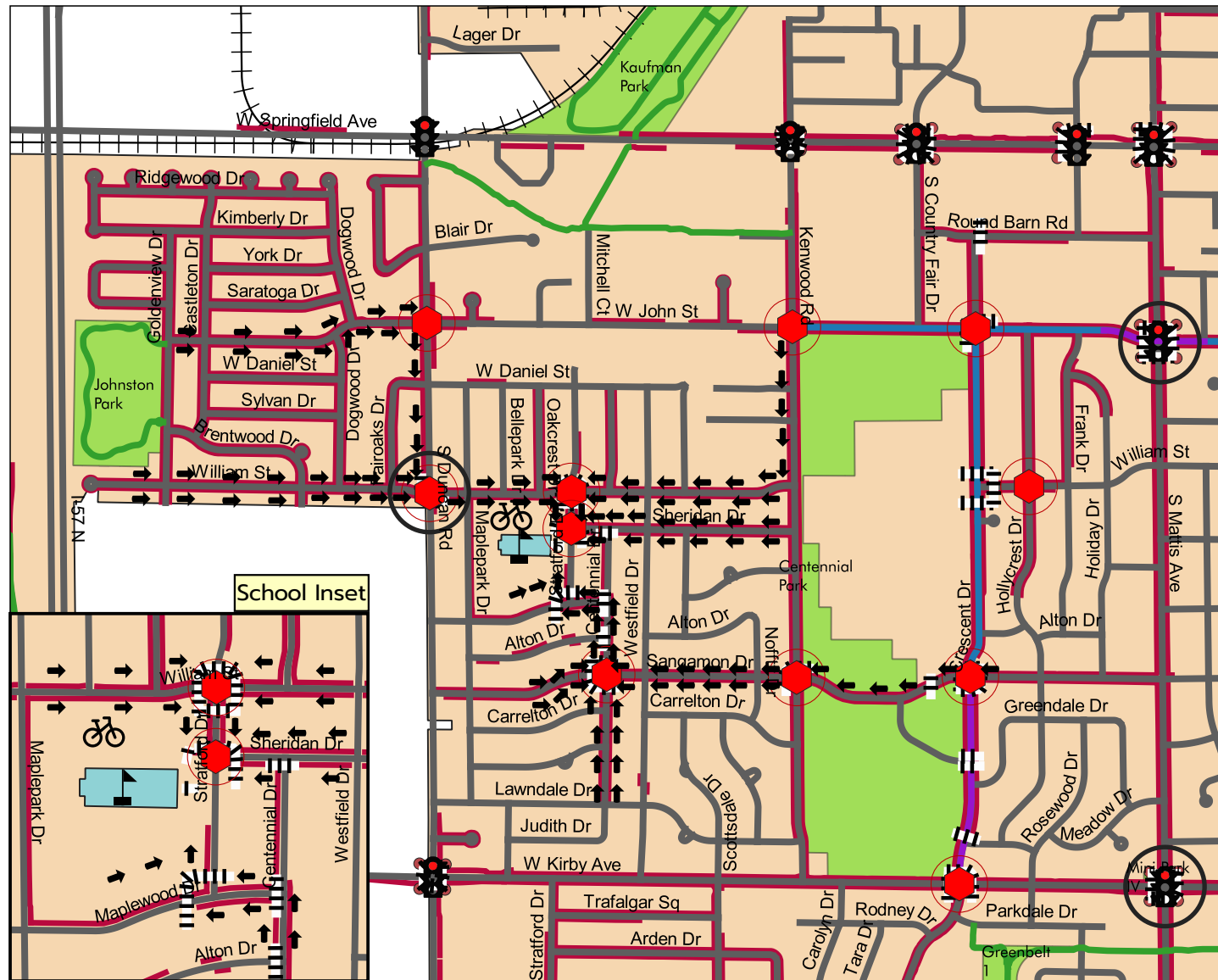
-  Crossing Guards
-  Safe Routes
-  Jefferson Middle School
-  All-Way Stop
-  Traffic Signal
-  Pedestrian Pushbutton
-  Bike Racks
-  Crosswalks
-  Bike Lanes
-  Shared-Use Path
-  Sharrows
-  Streets
-  Sidewalks
-  Railroad
-  Public Park
-  School Footprint
-  Champaign City Limits

Safe Walking Route Maps 2021

Kenwood School

1001 South Stratford Drive

Champaign, IL 61821



Legend

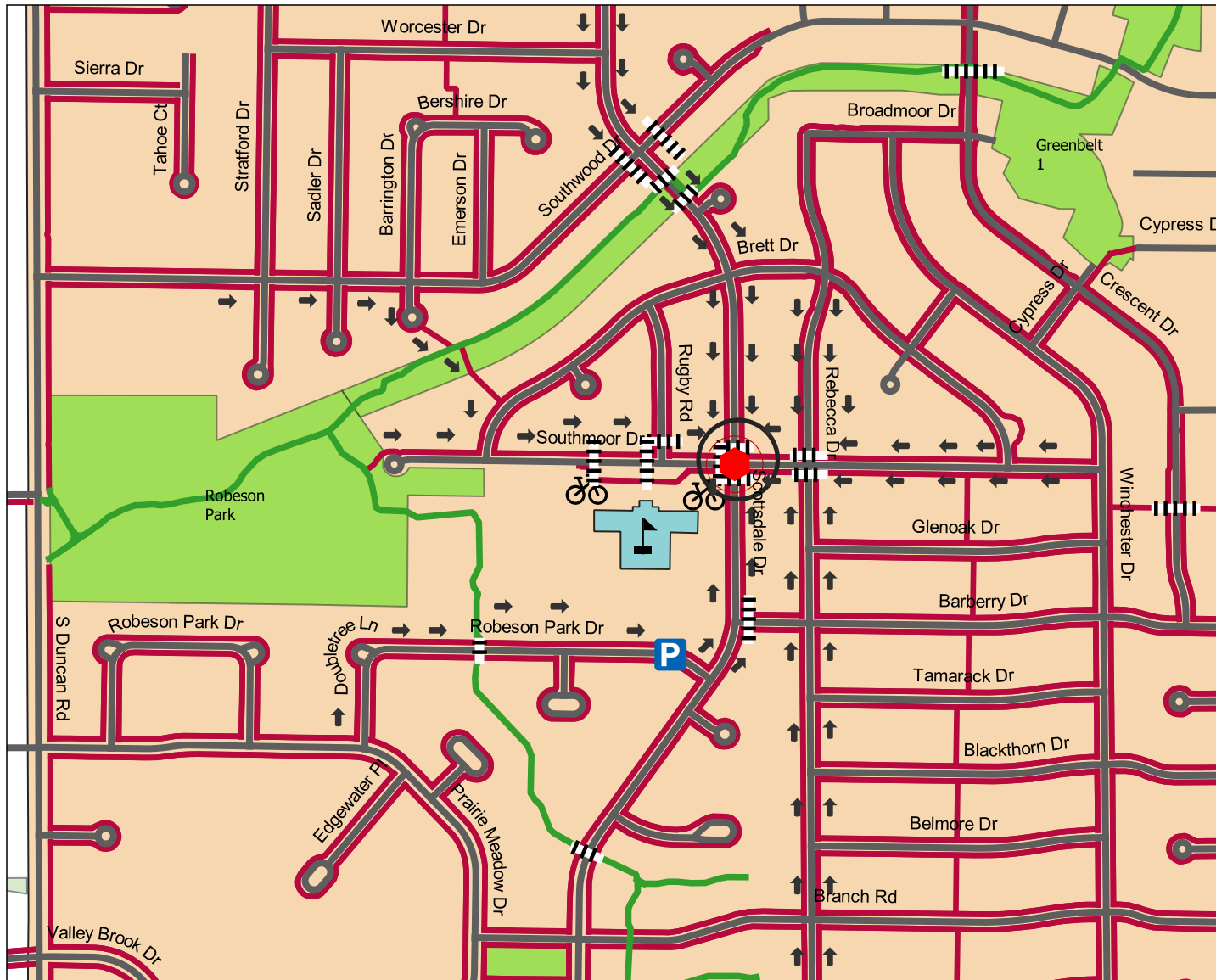
- Crossing Guard
- Safe Routes
- Kenwood Elementary School
- All-Way Stop
- Traffic Signal
- Pedestrian Pushbutton
- Bike Racks
- Crosswalks
- Railroads
- Bike Lanes
- Shared-Use Path
- Sharrows
- Streets
- Sidewalks
- Public Park
- School Footprint
- Champaign City Limits

Safe Walking Route Maps 2021














Robeson School

2501 Southmoor Drive

Champaign, IL 61821



Legend

-  Crossing Guards
-  Safe Routes
-  Bike Racks
-  Park & Walk
-  Robeson Elementary School
-  All-Way Stop
-  Crosswalks
-  Shared-Use Path
-  Streets
-  Sidewalks
-  Public Park
-  School Footprint
-  Champaign City Limits

Champaign, IL 61820

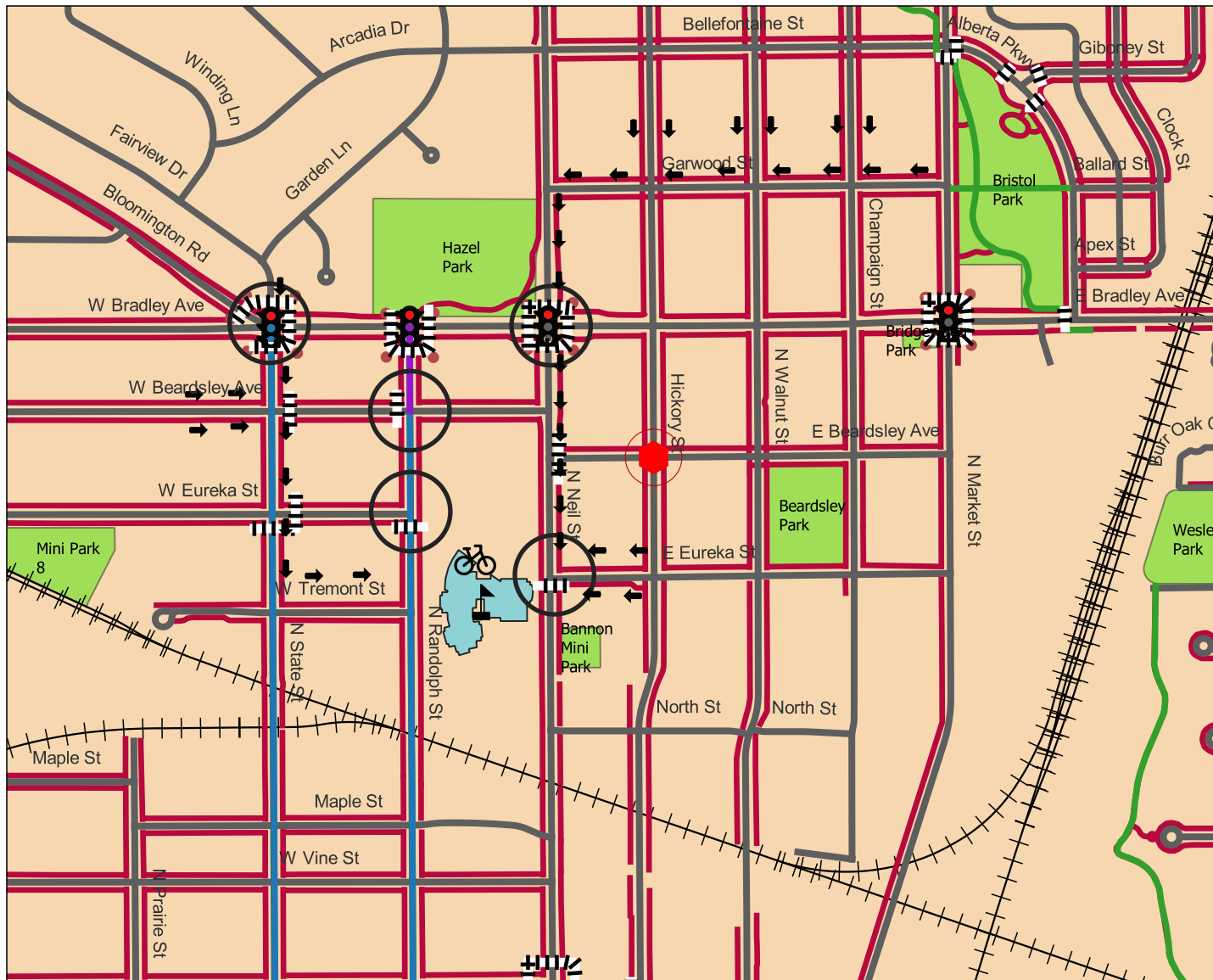


Safe Walking Route Maps 2021














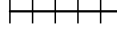



Stratton School

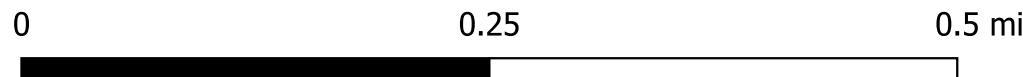
902 North Randolph Street

Champaign, IL 61820



Legend

-  Crossing Guards
-  Safe Routes
-  Stratton Elementary School
-  All-Way Stop
-  Traffic Signal
-  Pedestrian Pushbutton
-  Bike Racks
-  Crosswalks
-  Bike Lanes
-  Shared-Use Path
-  Sharrows
-  Streets
-  Sidewalks
-  Railroad
-  Public Park
-  School Footprint
-  Champaign City Limits

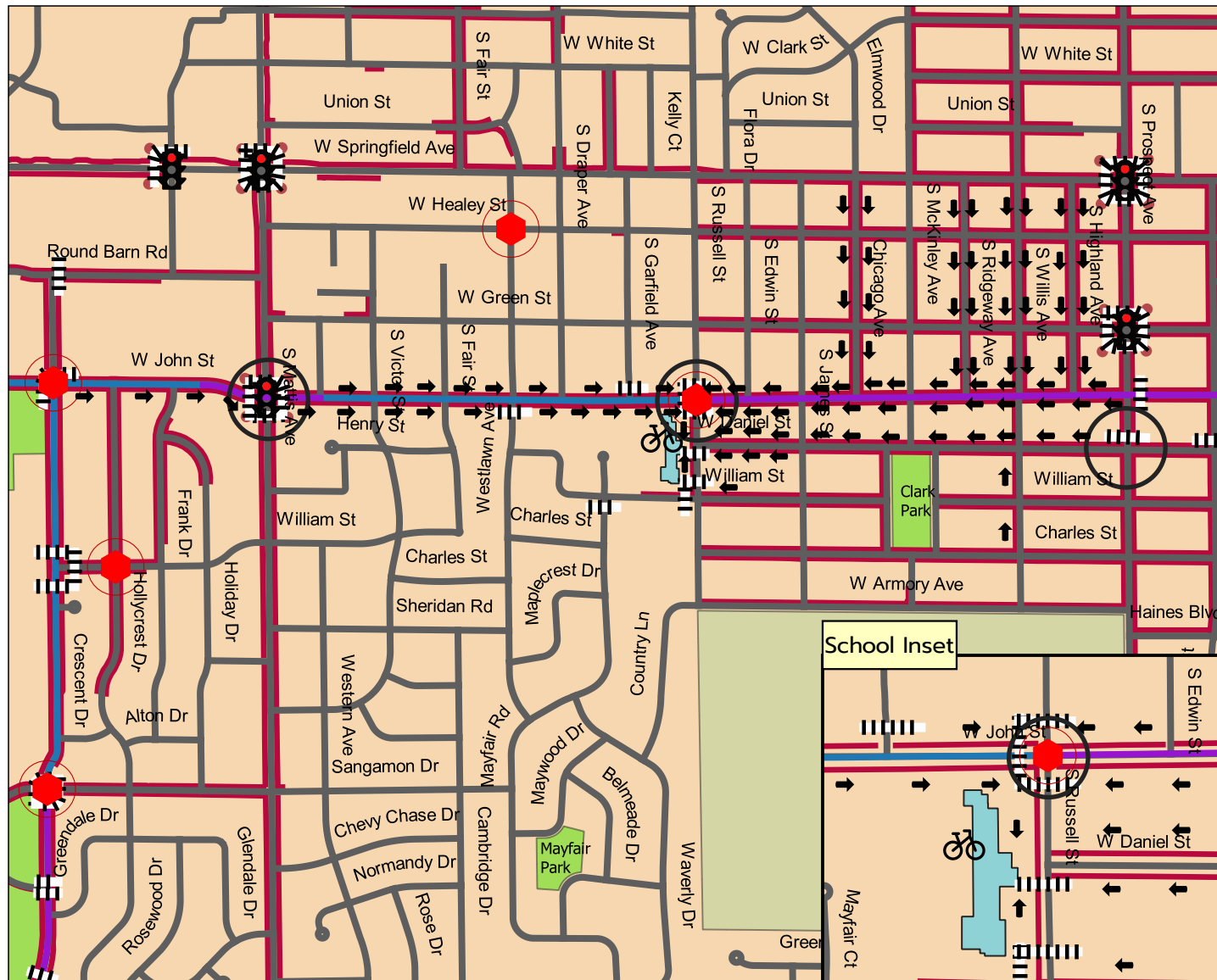


Safe Walking Route Maps 2021

Westview School

703 South Russell Street

Champaign, IL 61821



Legend

- Crossing Guards
- Safe Routes
- All-Way Stop
- Traffic Signal
- Pedestrian Pushbutton
- Bike Racks
- Crosswalks
- Bike Lanes
- Sharrows
- Streets
- Sidewalks
- Public Park
- School Footprint
- Champaign City Limits

CHAMPAIGN UNIT #4 SCHOOLS

2022-2023 School Year – Contact Information

Barkstall Elementary School

2201 Hallbeck Drive
Champaign, IL 61822

Ms. Jessica Bradford, Principal
Phone: 217-373-5580
Email: bradfoje@u4sd.org

Booker T. Washington Elementary School

606 E. Grove St.
Champaign, IL 61820

Mr. Jaime Roundtree, Principal
Phone: 217-351-3901
Email: roundtja@u4sd.org

Bottenfield Elementary School

1801 S. Prospect Ave.
Champaign, IL 61820

Ms. Kendra Bonam, Principal
Phone: 217-351-3803
Email: bonamke@u4sd.org

Carrie Busey Elementary School

304 Prairie Rose Ln.
Savoy, IL 61874

Mr. Craig Keer, Principal
Phone: 217-351-3811
Email: keercr@u4sd.org

Dr. Howard Elementary School

110 N. James St.
Champaign, IL 61821

Ms. Suzanne Meislahn, Principal
Phone: 217-351-3866
Email: meislasu@u4sd.org

Edison Middle School

306 W. Green St.
Champaign, IL 61820

Ms. Angela Schoonover, Principal
Phone: 217-351-3771
Email: schoonan@u4sd.org

Franklin Middle School

817 N. Harris Ave.
Champaign, IL 61820

Mrs. Sara Sanders, Principal
Phone: 217-351-3819
Email: sandersa@u4sd.org

Garden Hills Elementary School

2001 Garden Hills Dr.
Champaign, IL 61821

Dr. Asia Fuller Hamilton, Principal
Phone: 217-351-3872
Email: fulleras@u4sd.org

International Prep Academy

1605 W. Kirby Ave.
Champaign, IL 61821

Mr. Jonathan Kosovski, Principal
Phone: 217-351-3995
Email: kosovsjo@u4sd.org

Jefferson Middle School

1115 S. Crescent Dr.
Champaign, IL 61821

Mr. Jesse Guzman, Principal
Phone: 217-351-3790
Email: guzmanje@u4sd.org

Kenwood Elementary School

1001 S. Stratford Dr.
Champaign, IL 61821

Mr. Trevor Nadrozny, Principal
Phone: 217-351-3815
Email: nadroztr@u4sd.org

Robeson Elementary School

2501 Southmoor Dr.
Champaign, IL 61821

Ms. Jessica Pitcher, Principal
Phone: 217-351-3884
Email: pitcheje@u4sd.org

South Side Elementary School

715 S. New St.
Champaign, IL 61820

Mr. Christian Mahone, Principal
Phone: 217-351-3890
Email: mahonech@u4sd.org

Stratton Elementary School

902 N. Randolph St.
Champaign, IL 61820

Ms. Zipporah Gwin, Principal
Phone: 217-373-7330
Email: gwinzi@u4sd.org

Westview Elementary School

703 S. Russell St.
Champaign, IL 61821

Mr. Nick Swords, Principal
Phone: 217-351-3905
Email: swordsni@u4sd.org

Champaign Unit 4 Offices

502 W. Windsor Rd.
Champaign, IL 61820

Dr. Sheila Boozer, Superintendent
Phone: 217-351-3800
Email: boozersh@u4sd.org



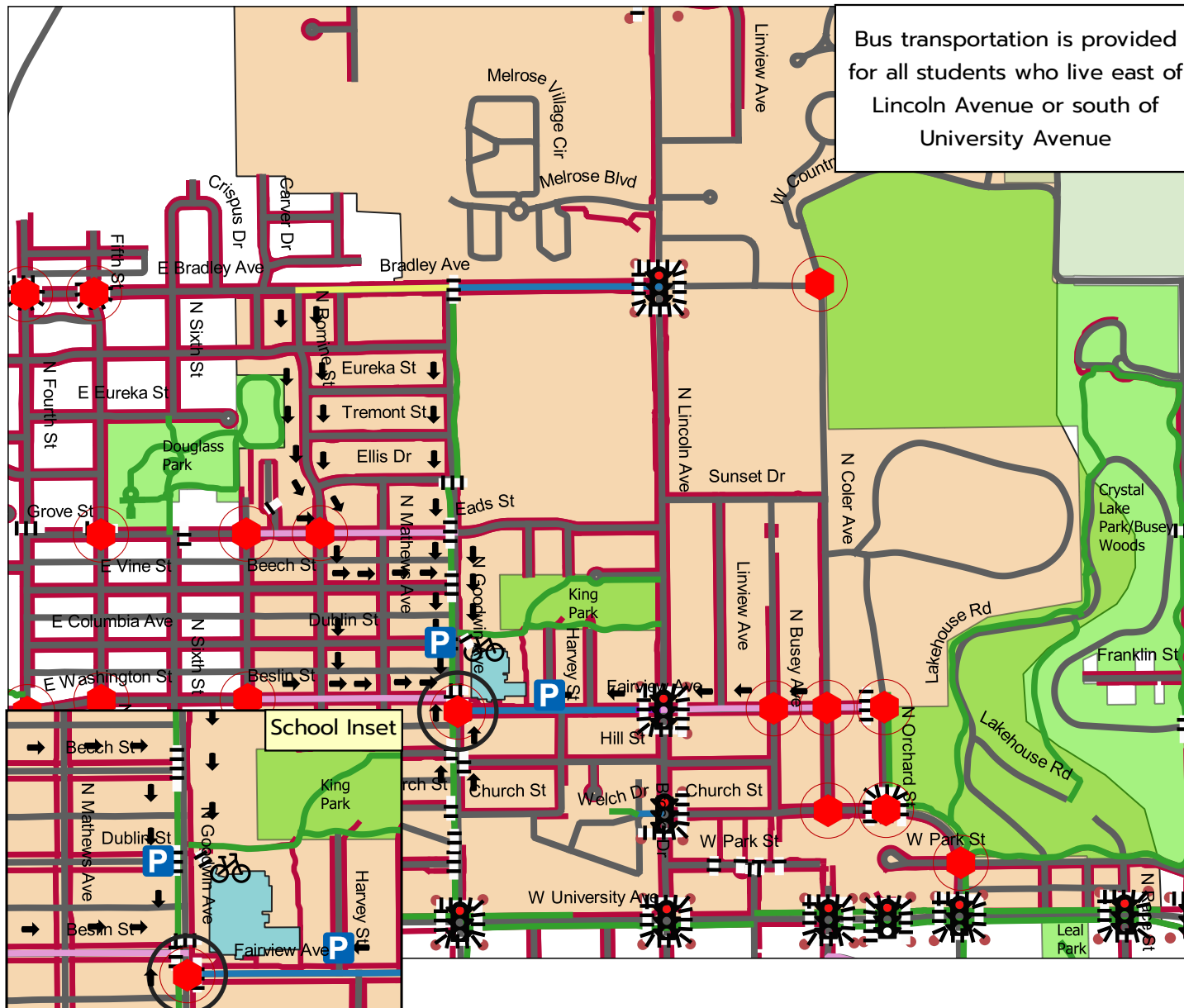
Urbana Schools

Safe Walking Route Maps 2022

Martin Luther King Jr. School

1108 West Fairview Avenue

Urbana, IL 61801



Legend

- Crossing Guards
- Safe Routes
- Bike Racks
- Park and Walk
- All-Way Stop
- Traffic Signal
- Pedestrian Pushbutton
- Crosswalks
- Bike Lanes
- Bike Route
- Shared Bike/Parking Lanes
- Shared-Use Path
- Sharrows
- Streets
- Sidewalks
- Public Park
- School Footprint
- School Walking Boundary



0 0.25 0.5 mi

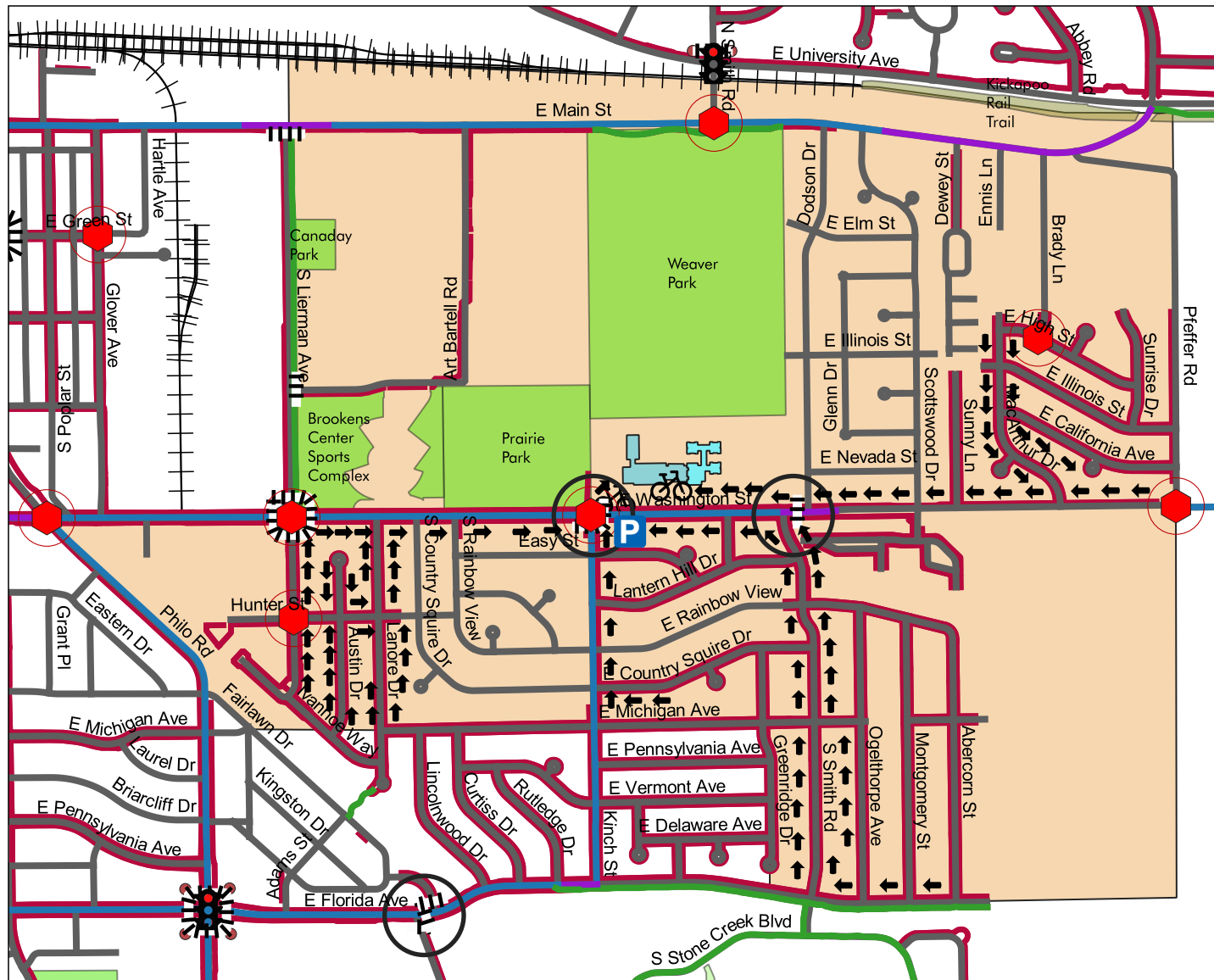


Safe Walking Route Maps 2021




















Dr. Preston L. Williams Jr. School

2102 East Washington Street

Urbana, IL 61802



Legend

-  Crossing Guards
-  Safe Routes
-  All-Way Stop
-  Traffic Signal
-  Crosswalks
-  Bike Racks
-  Pedestrian Pushbutton
-  Park and Walk
-  Bike Lanes
-  Shared-Use Path
-  Sharrows
-  Streets
-  Sidewalks
-  Railroads
-  Forest Preserve
-  Public Park
-  Dr. Williams School Footprint
-  Urbana Early Childhood School
-  School Walking Boundary



0 0.1 0.2 mi

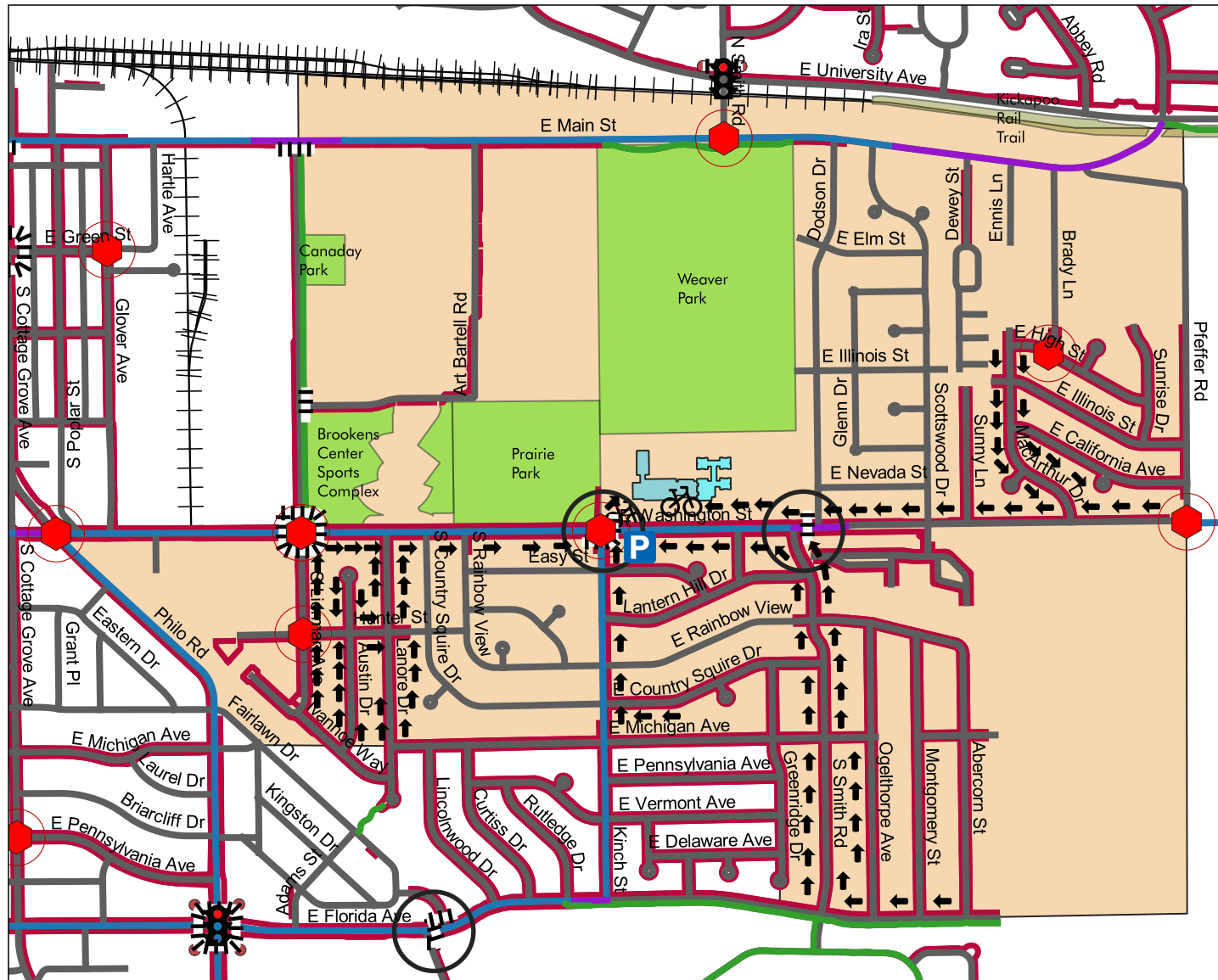


Mapa 2021 con las Rutas Seguras para Caminar a la Escuela














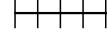





Escuela Dr. Preston L. Williams Jr.

2102 East Washington Street

Urbana, IL 61802



Leyenda

-  Guardias de Cruce
-  Rutas Seguras
-  Alto - Todas las Vías
-  Semáforo
-  Paseo de Peatones
-  Estacionamiento de Bicicletas
-  Botón de Peatones
-  Ubicación de Lugar de Estacionar y Caminar
-  Canal de Bicicletas
-  Aceras Compartidas
-  Marcas de Canales Compartidos
-  Calles
-  Aceras
-  Vías de Tren
-  Reserva Forestal
-  Parque Público
-  Escuela Dr. Williams
-  Escuela Urbana Early Childhood
-  Límites del área de caminar de la Escuela



0 0.1 0.2 millas

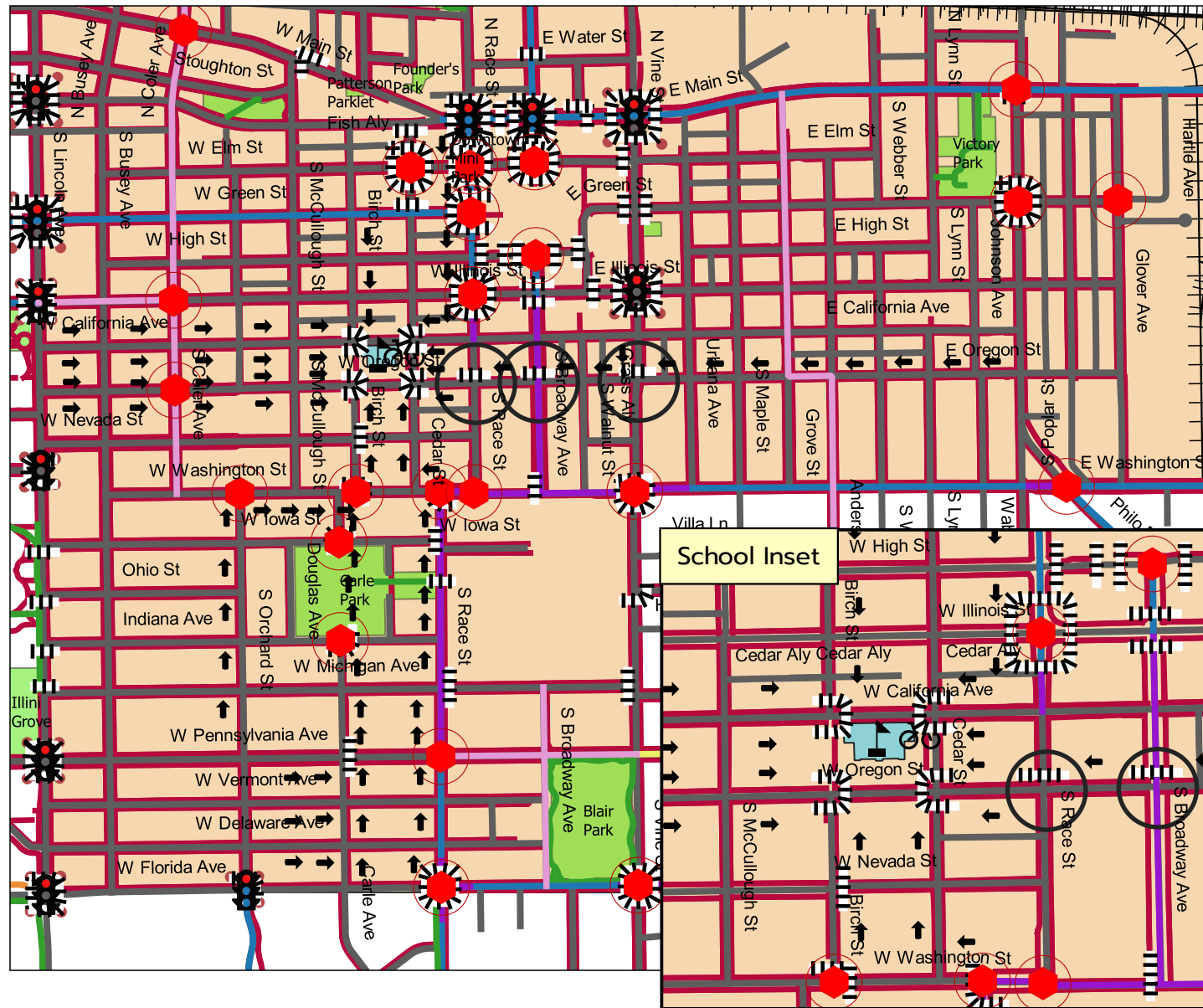


Safe Walking Route Maps 2021

Leal School

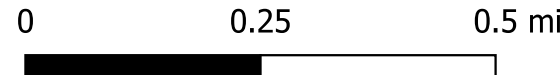
312 West Oregon Street

Urbana, IL 61801



Legend

- Crossing Guards
- Safe Routes
- Leal Elementary School
- All-Way Stop
- Traffic Signal
- Pedestrian Pushbutton
- Bike Racks
- Crosswalks
- Bike Lanes
- Bike Path
- Bike Route
- Shared Bike/Parking Lanes
- Shared-Use Path
- Sharrows
- Streets
- Sidewalks
- Railroads
- Public Park
- School Footprint
- School Walking Boundary



LEAL SCHOOL: WALKING & BICYCLING GUIDELINES

Bicycles

- Students may ride bicycles to school with parental approval, but traffic around Leal is very congested. The school recommends that younger children not ride bikes to school.
- Please do not ride bikes across the playground or on the sidewalks adjacent to the school property.
- Bikes should be parked in the bicycle racks on the east side of the school building immediately upon arrival at the school.
- Students riding bicycles should observe proper traffic and safety rules at all times.
- All bicycles should have locks and chains and be securely fastened to bicycle racks.
- Bicycles should be registered with the Urbana Police Department.
- The bicycle racks at Leal are very difficult to supervise. Bicycle thefts and vandalism have occasionally been a problem in the past.
- Parents and students should consider using any established “bike paths” as often as possible.
- Please be sure your child can handle a bicycle safely before granting permission to ride to and from school.

Student Safety To and From School

- Please use one of the designated safe walking routes to school.
- Please discuss the importance of obeying the directions of crossing guards with your child.
- Students walking from the south should use Birch St. where Urbana Police crossing guards are available.
- Students coming from the east and needing to cross Broadway and Race should use Oregon St., as crossing guards are stationed at those locations.

Supervision Before and After School

- Students are asked not to arrive before 8:05 a.m. and to go home immediately after school is dismissed.
- The playground will not be available after school beginning at 3:15 p.m. for any children except those enrolled in our After School program.




Mapa 2021 con las Rutas Seguras para Caminar a la Escuela

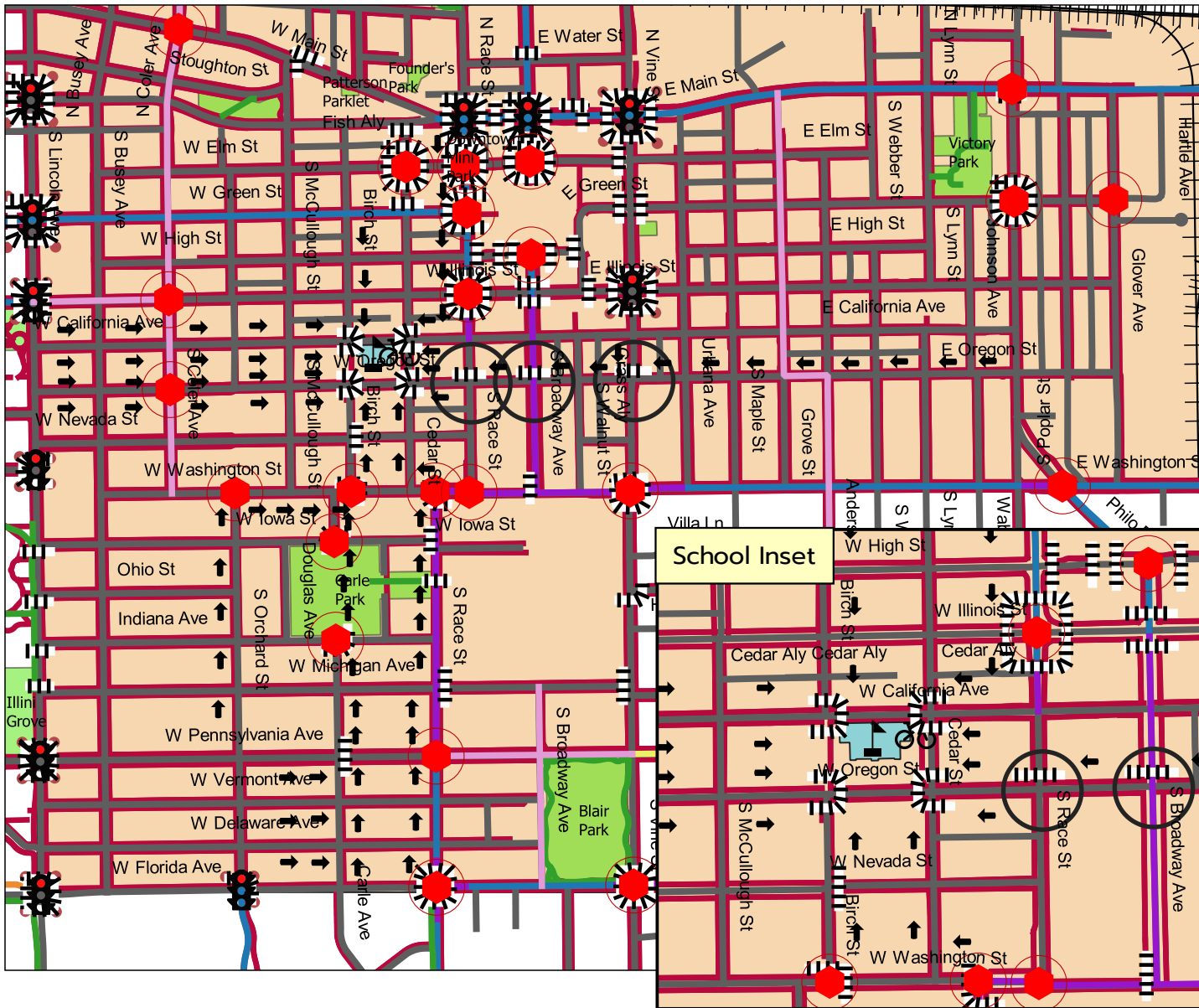
Escuela Leal

312 West Oregon Street

Urbana, IL 61801

Legenda

-  Guardias de Cruce
-  Escuela Leal
-  Alto - Todas las Vías
-  Semáforo
-  Botón de Peatones
-  Estacionamiento de Bicicletas
-  Pasos de Peatones
-  Canal de Bicicletas
-  Ciclovías
-  Ruta de Bicicletas
-  Canal compartida de bicicleta y estacionamiento
-  Acera Compartida
-  Marcas de Canales Compartidos
-  Calles
-  Aceras
-  Vías de Tren
-  Parque Público
-  Escuela
-  Límites del Área de Caminar de la Escuela



0 0.25 0.5 millas



ESCUELA LEAL – PAUTAS PARA CAMINAR Y ANDAR EN BICICLETA

Bicicletas

- Los estudiantes pueden manejar su bicicleta a la escuela con la aprobación de sus padres, sin embargo, el tráfico alrededor de Leal es muy congestionado. La escuela recomienda que niños pequeños no anden en bicicleta a la escuela.
- Por favor, no ande en bicicleta en el parque de juegos o en las aceras adyacentes a la escuela.
- Las bicicletas deben ser estacionadas en el estacionamiento de bicicletas en el lado este del edificio de la escuela inmediatamente al llegar a la escuela.
- Los estudiantes que anden en bicicleta deben obedecer las señales de tráfico y las reglas de seguridad en todo momento.
- Todas las bicicletas deben tener candados y cadenas y estar bien aseguradas al estacionamiento de bicicletas.
- Las bicicletas deben estar registradas con el Departamento de Policía de Urbana.
- Los estacionamientos de bicicletas de Leal son muy difíciles de supervisar. Robo y actos vandálicos contra bicicletas han ocurrido ocasionalmente en el pasado.
- Padres y estudiantes deben considerar usar los caminos “veredas” de bicicletas tan frecuentemente como sea posible.

- Por favor, cerciórese que su hijo puede andar seguro en bicicleta antes de darle el permiso para manejar bicicleta a la escuela.

Consejos para que el Estudiante Vaya y Regrese Seguro de la Escuela

- Por favor, use el mapa de rutas recomendadas para caminar a la escuela.
- Por favor, discuta con su hijo la importancia de obedecer las instrucciones de los guardas de cruce.
- Los estudiantes que caminan a la escuela desde el sur deben usar la calle Birch donde se encuentran los guardias de cruce de la Policía de Urbana.
- Los estudiantes que vienen del este y necesitan cruzar las calles Broadway y Race deben usar la calle Oregon donde se encuentran los guardias de cruce.

Supervisión Antes y Después de la Escuela

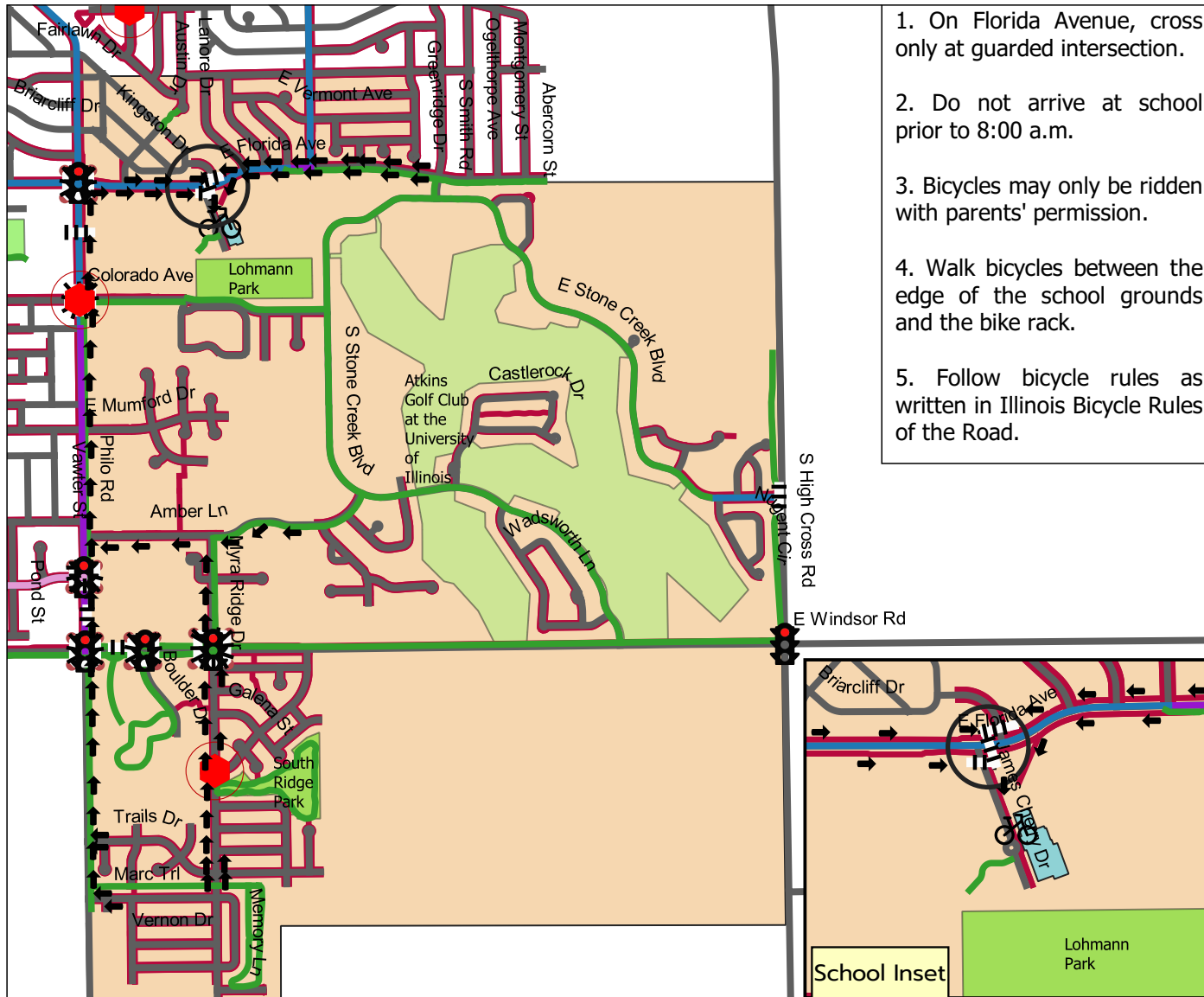
- Se pide que los estudiantes no lleguen a la escuela antes de las 8:05 a.m. y regresen a su casa inmediatamente después que la escuela termine.
- El parque de juegos no estará disponible después de las 3:15 p.m. excepto para aquellos niños matriculados en el Programa Después de la Escuela.

Safe Walking Route Maps 2021

Thomas Paine School


















1801 James Cherry Drive

Urbana, IL 61802



1. On Florida Avenue, cross only at guarded intersection.
2. Do not arrive at school prior to 8:00 a.m.
3. Bicycles may only be ridden with parents' permission.
4. Walk bicycles between the edge of the school grounds and the bike rack.
5. Follow bicycle rules as written in Illinois Bicycle Rules of the Road.

Legend

-  Crossing Guards
-  Safe Routes
-  Traffic Signal
-  All-Way Stop
-  Pedestrian Pushbutton
-  Bike Racks
-  Crosswalks
-  Bike Lanes
-  Bike Route
-  Shared-Use Path
-  Sharrows
-  Streets
-  Sidewalks
-  Public Park
-  Public Golf Course
-  School Footprint
-  School Walking Boundary

0 0.25 0.5 mi

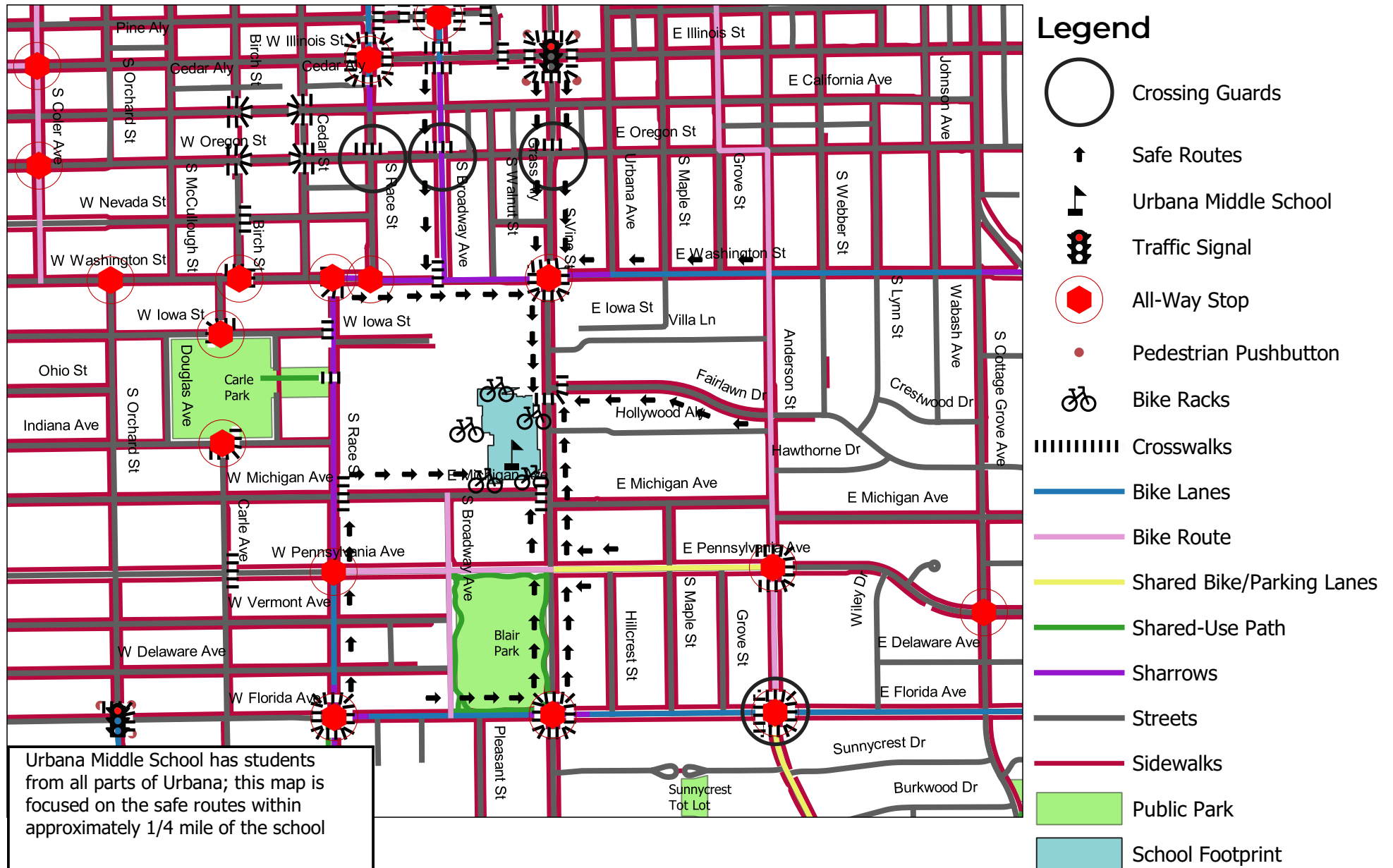


Safe Walking Route Maps 2021

Urbana Middle School

1201 South Vine Street

Urbana, IL 61801

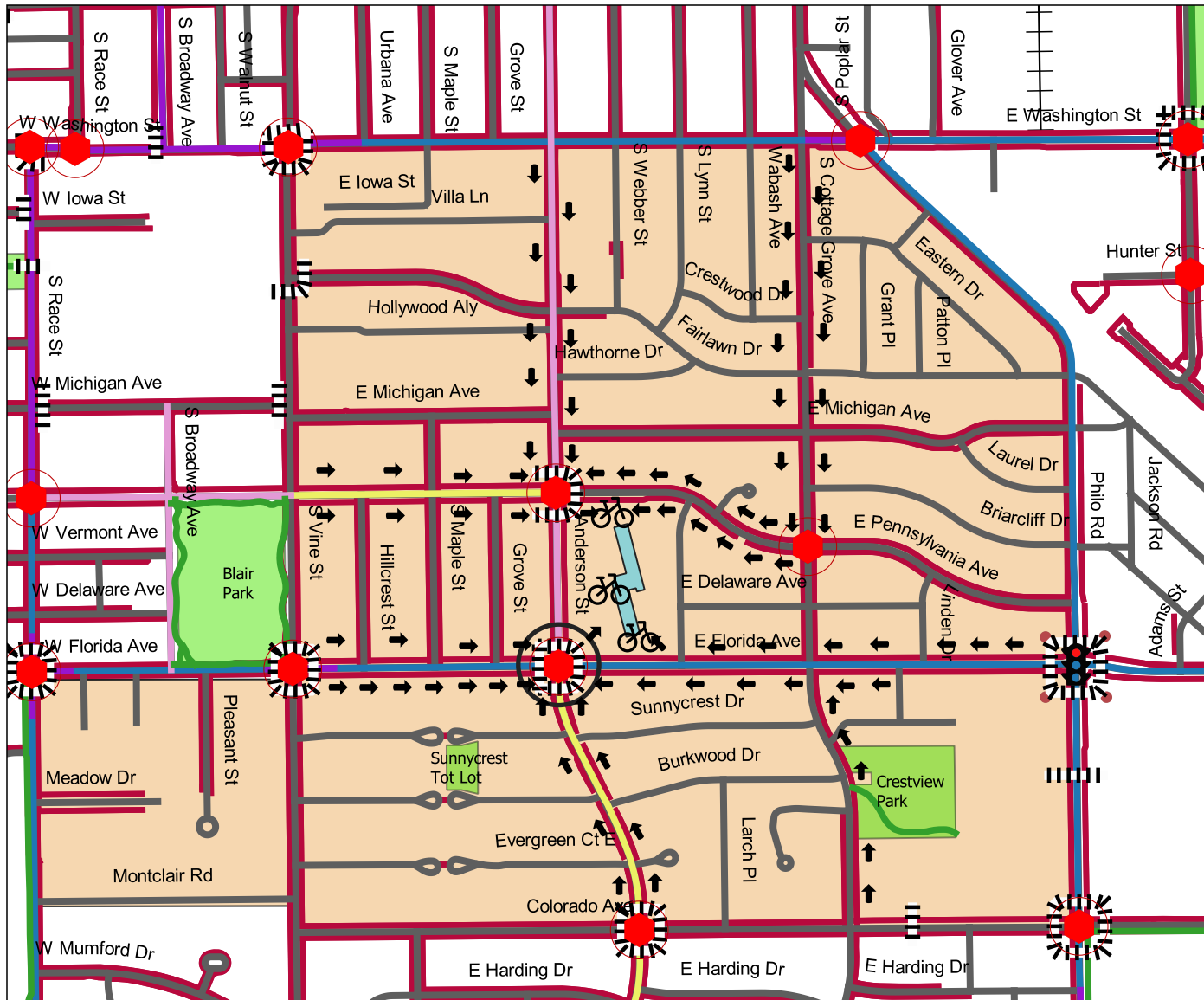


Safe Walking Route Maps 2021



















Wiley School

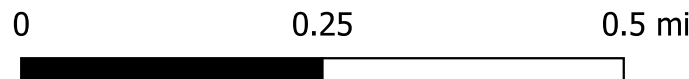
1602 South Anderson Street

Urbana, IL 61801



Legend

-  Crossing Guards
-  Safe Routes
-  Traffic Signal
-  All-Way Stop
-  Pedestrian Pushbutton
-  Bike Racks
-  Crosswalks
-  Bike Lanes
-  Bike Route
-  Shared Bike/Parking Lanes
-  Shared-Use Path
-  Sharrows
-  Streets
-  Sidewalks
-  Railroads
-  Public Park
-  School Footprint
-  School Walking Boundary

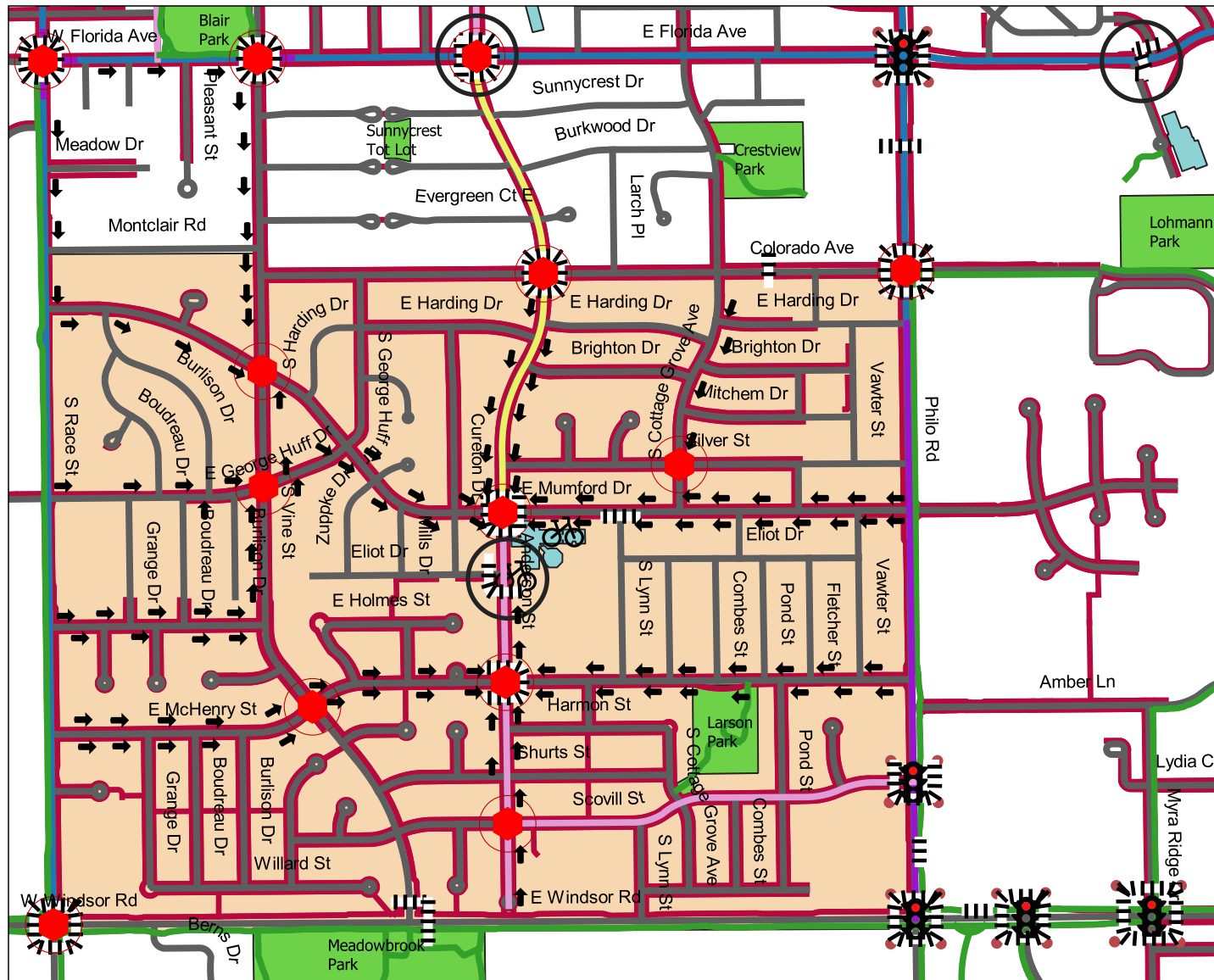


Safe Walking Route Maps 2021

















Yankee Ridge School

2102 South Anderson Street

Urbana, IL 61801



Legend

-  Crossing Guards
-  Safe Routes
-  All-Way Stop
-  Traffic Signal
-  Bike Racks
-  Pedestrian Pushbutton
-  Crosswalks
-  Bike Lanes
-  Bike Route
-  Shared Bike/Parking Lanes
-  Shared-Use Path
-  Sharrows
-  Streets
-  Sidewalks
-  School Footprint
-  School Walking Boundary

URBANA SCHOOL DISTRICT #116

2022-2023 School Year – Contact Information

Dr. Martin Luther King, Jr. Elementary School

1108 W. Fairview Ave.
Urbana, IL 61801

Ms. Michelle Turner, Principal
Phone: 217-384-3675
Email: rturner@usd116.org

Dr. Preston L. Williams, Jr. Elementary School

2102 E. Washington St.
Urbana, IL 61802

Ms. Danielle Jackson, Principal
Phone: 217-384-3628
Email: dmjackson@usd116.org

Leal Elementary School

312 W. Oregon St.
Urbana, IL 61801

Ms. Adriana Ochoa, Principal
Phone: 217-384-3618
Email: aochoa@usd116.org

Thomas Paine Elementary School

1801 James Cherry Dr.
Urbana, IL 61802

Mr. Thomas Magers, Principal
Phone: 217-384-3602
Email: tmagers@usd116.org

Urbana Middle School

1201 S. Vine St.
Urbana, IL 61801

Mr. Derrick Cooper, Principal
Phone: 384-3685
Email: dcooper@usd116.org

Flossie Wiley Elementary School

1602 S. Anderson St.
Urbana, IL 61801

Dr. Jennifer Heinhorst, Principal
Phone: 217-384-3670
Email: jheinhorst@usd116.org

Yankee Ridge Elementary School

2102 S. Anderson St.
Urbana, IL 61801

Dr. Mykah Jackson, Principal
Phone: 217-384-3607
Email: myjackson@usd116.org

Urbana District #116 Offices

1101 E. University Ave., Suite B
Urbana, IL 61802

Dr. Jennifer Ivory-Tatum, Superintendent
Phone: 384-3600
Email: jivory-tatum@usd116.org



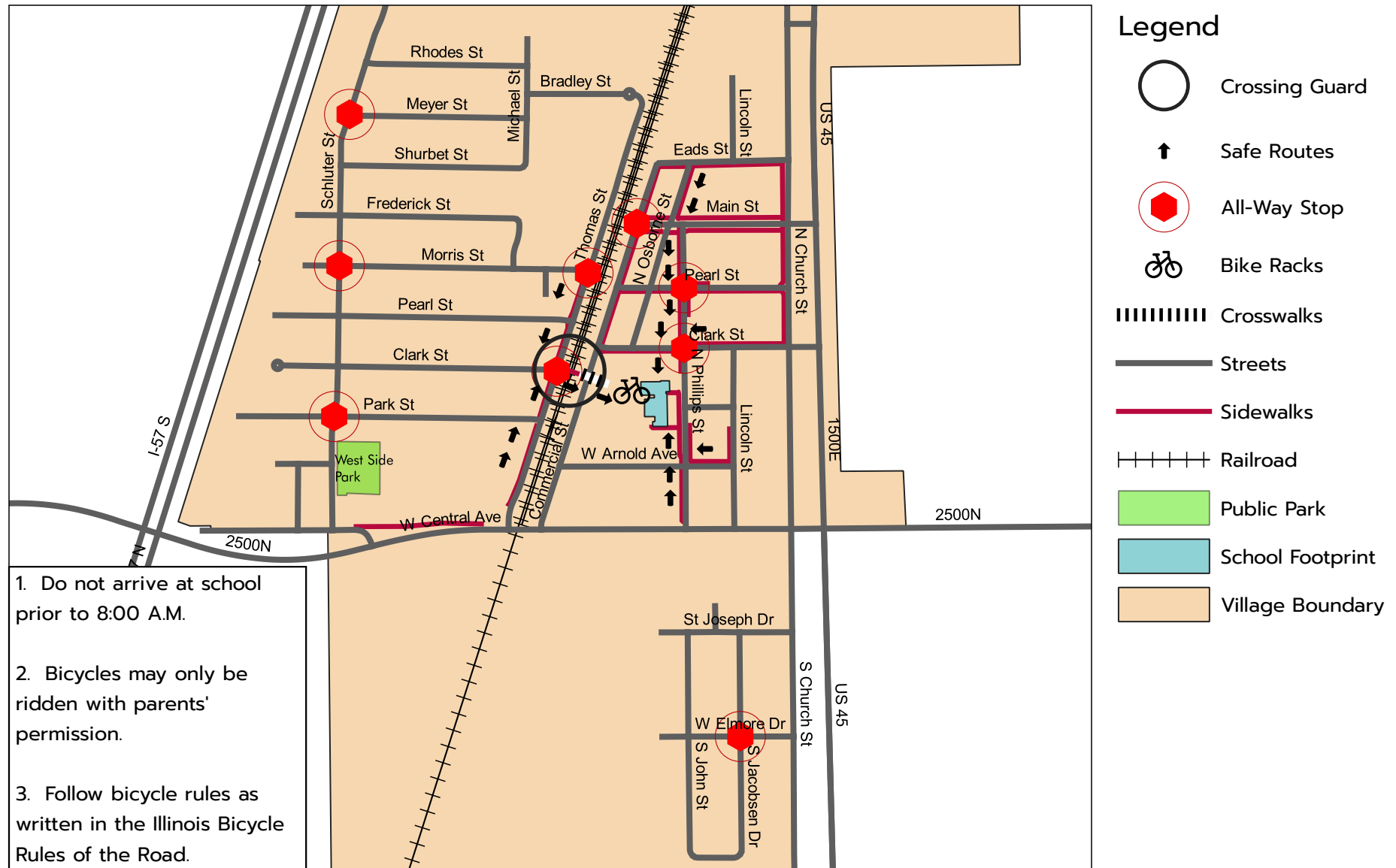
Thomasboro Schools

Safe Walking Route Maps 2021

Thomasboro Grade School

201 North Phillips Street

Thomasboro, IL 61878



THOMASBORO SCHOOL DISTRICT #130

2022-2023 School Year – Contact Information

Thomasboro Grade School

201 N. Phillips St.
Thomasboro, IL 61878
Phone: 217-643-3275

Mrs. Bonnie McArthur, Superintendent

Email: bmcarthur@tgs130.org

Ms. Katelyn White, Principal

Email: kwhite@tgs130.org



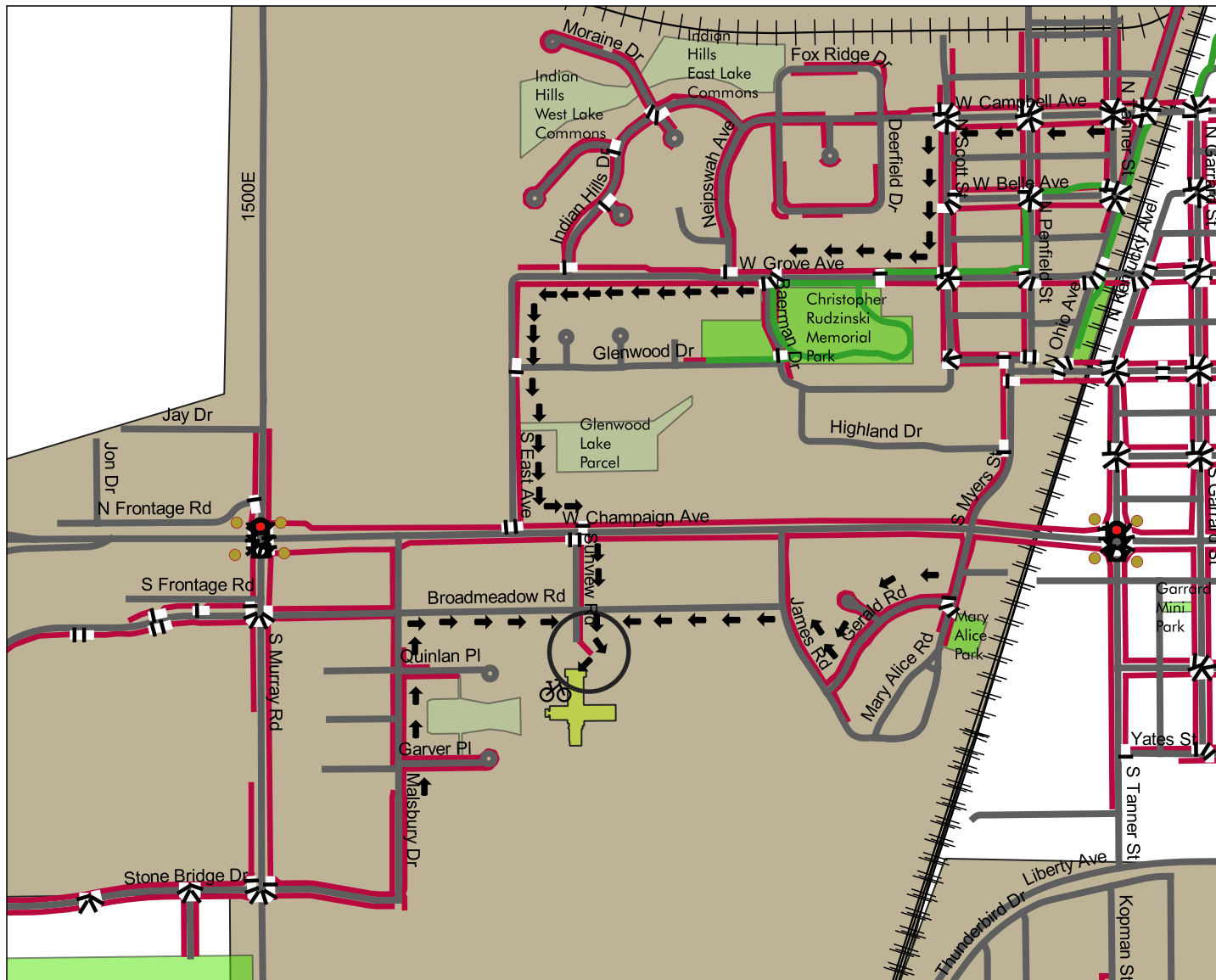
Rantoul Schools

Safe Walking Route Maps 2021















Broadmeadow School

500 Sunview Road

Rantoul, IL 61866



Legend

-  Crossing Guards
-  Safe Routes
-  Traffic Signal
-  Pedestrian Pushbutton
-  Bike Racks
-  Crosswalks
-  Shared-Use Path
-  Streets
-  Sidewalks
-  Railroads
-  Public Park
-  Private Recreational
-  School Footprint
-  School Attendance Boundary













Safe Walking Route Maps 2021

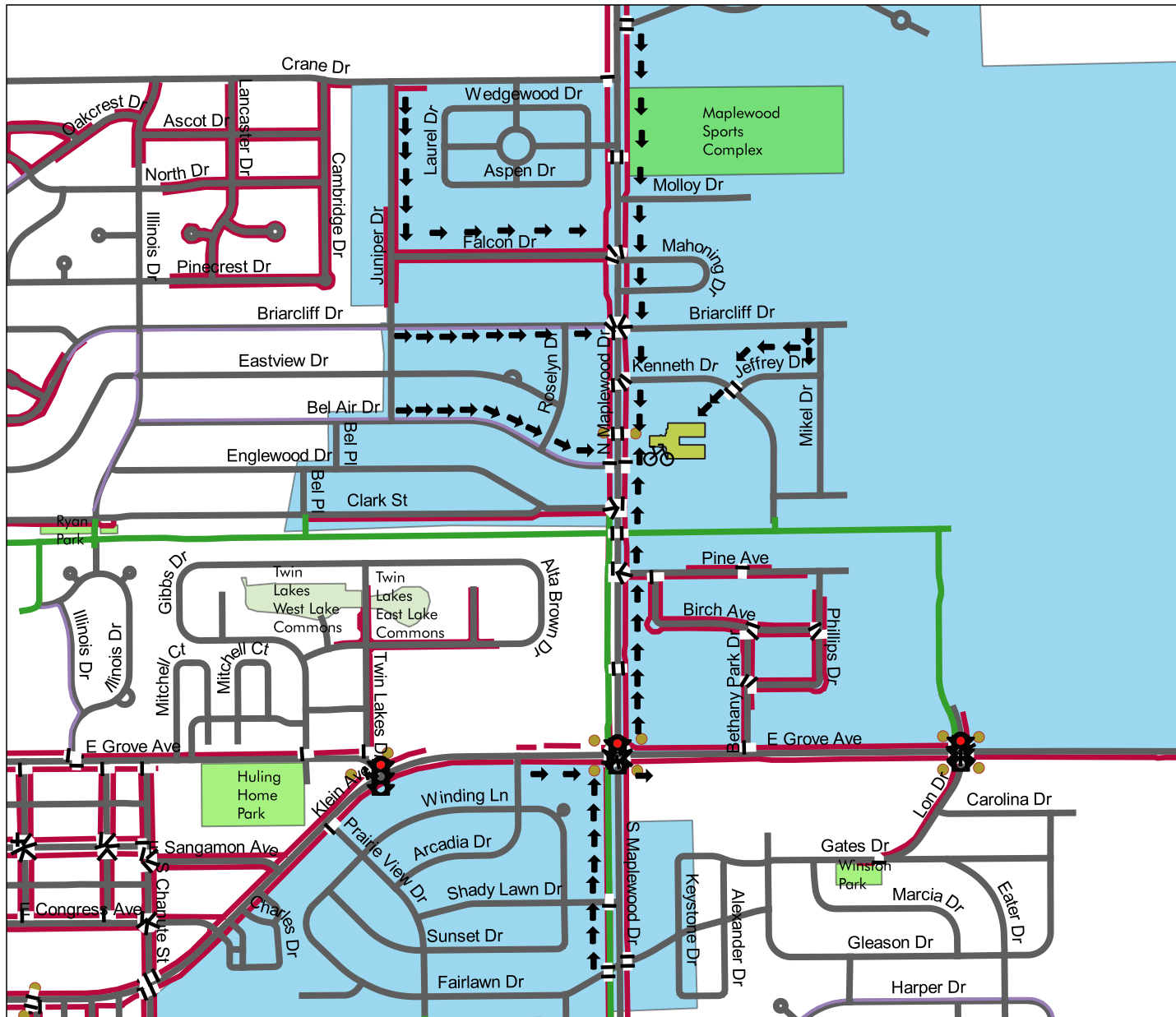
Eastlawn School

650 North Maplewood Drive

Rantoul, IL 61866

Legend

-  Safe Routes
-  Traffic Signal
-  Pedestrian Pushbutton
-  Bike Racks
-  Crosswalks
-  Shared-Use Path
-  Streets
-  Sidewalks
-  Public Park
-  Private Recreational
-  School Footprint
-  School Attendance Boundary

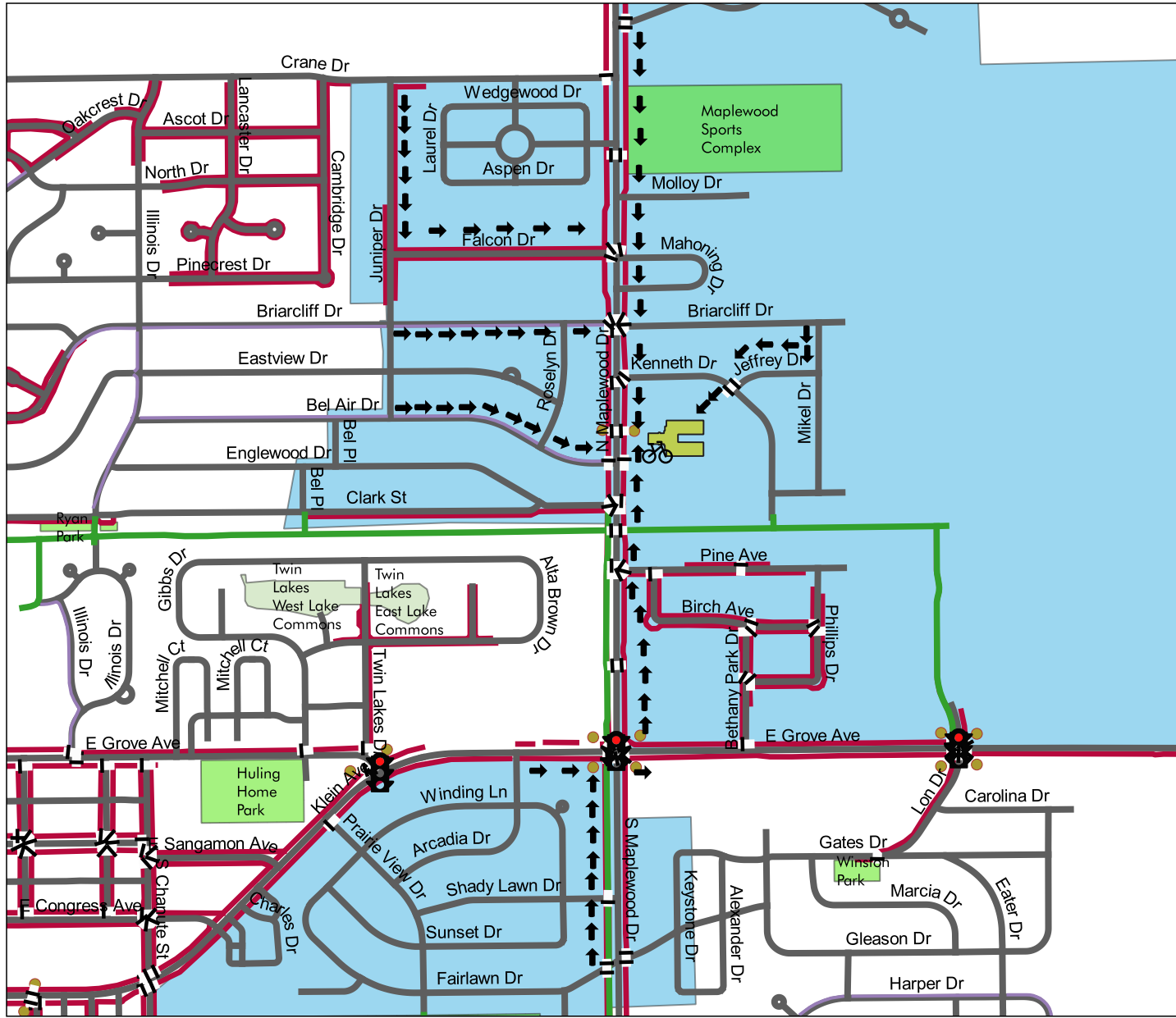


0 0.1 0.2 mi



Mapa 2021 con las Rutas Seguras para Caminar a la Escuela

Escuela Eastlawn
650 North Maplewood Drive
Rantoul, IL 61866



Legend

-  Rutas Seguras
-  Semáforo
-  Botón de Peatones
-  Estacionamiento de Bicicletas
-  Paseo de Peatones
-  Aceras Compartidas
-  Calles
-  Aceras
-  Parque Público
-  Parque Privativo
-  Escuela Eastlawn
-  Límites del área de caminar de la Escuela



0 0.1 0.2 mi



Rantoul, IL 61866

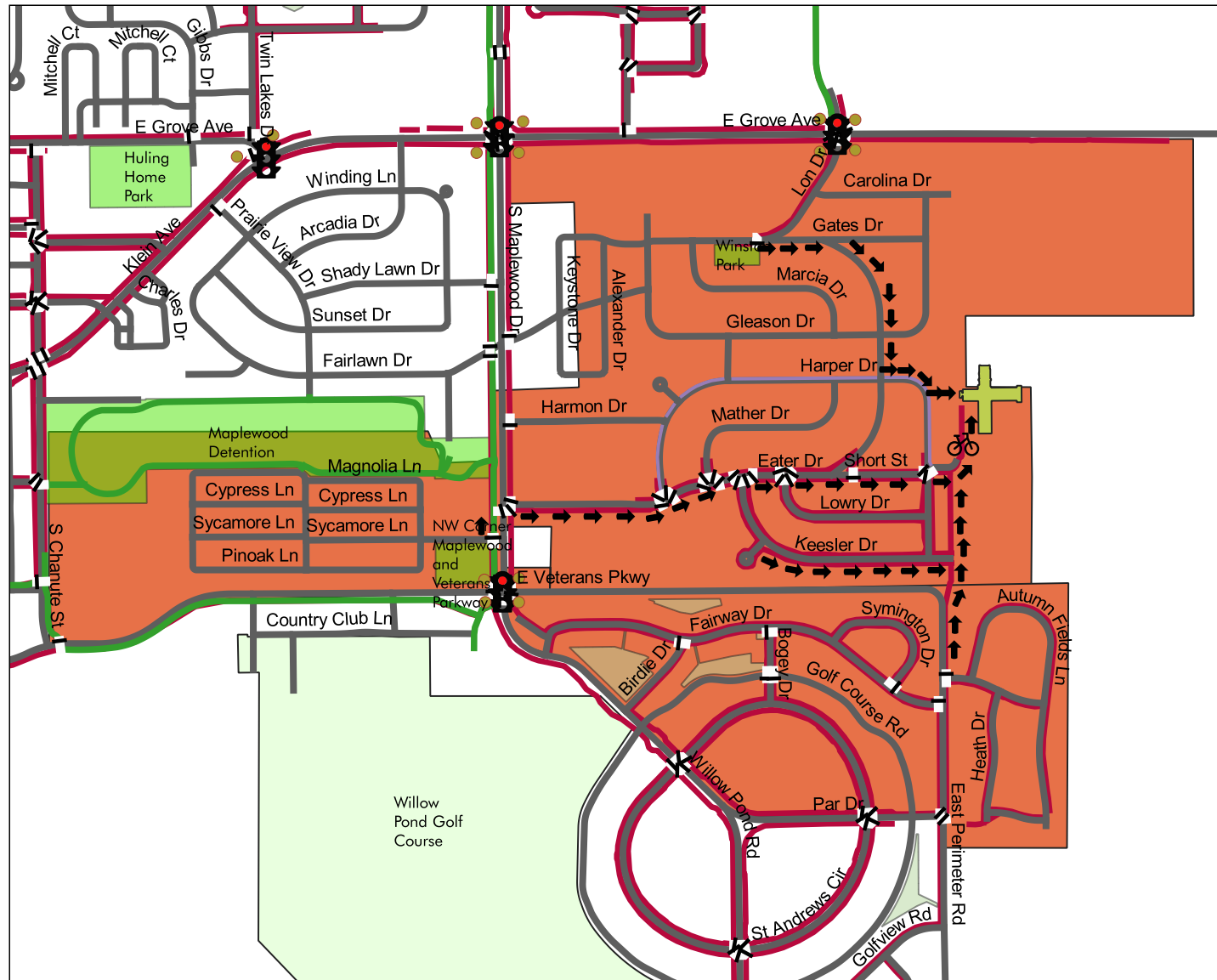


Safe Walking Route Maps 2021

Pleasant Acres School

1625 Short Street

Rantoul, IL 61866



Legend

- Safe Routes
- Traffic Signal
- Pedestrian Pushbutton
- Bike Racks
- Crosswalks
- Shared-Use Path
- Streets
- Sidewalks
- Pedestrian Lane
- School Footprint
- School Attendance Boundary
- Public Park
- Public/Private Recreational
- Private Recreational



RANTOUL CITY SCHOOL DISTRICT #137

2022-2023 School Year – Contact Information

Broadmeadow Elementary School

500 Sunview Rd.
Rantoul, IL 61866

Ms. Amy Blomberg, Principal
Phone: 217-893-5405
Email: ablomberg@rcs137.org

Eastlawn Elementary School

650 N. Maplewood Dr.
Rantoul, IL 61866

Mr. Chris Forman, Principal
Phone: 217-893-5404
Email: cforman@rcs137.org

Northview Elementary School

400 N. Sheldon St.
Rantoul, IL 61866

Ms. Kelly Mahoney, Principal
Phone: 217-893-5403
Email: kmahoney@rcs137.org

Pleasant Acres Elementary School

1625 Short St.
Rantoul, IL 61866

Ms. Samantha Sebestik, Principal
Phone: 217-893-5402
Email: ssebestik@rcs137.org

Rantoul City Schools District Offices

400 E. Wabash Ave.
Rantoul, IL 61866

Dr. Scott Woods, Superintendent
Phone: 217-893-5400
Email: swoods@rcs137.org