

**Champaign Park District Trails Master Plan
Draft Recommendations – Public Voting
January 25, 2016**

BACKGROUND:

On Thursday, January 21, 2016, Champaign residents and trail users were invited to a public workshop to vote on recommendations for the Champaign Park District Trails Master Plan.

Champaign residents and trail users who were not able to attend that meeting are invited to vote on these draft plan recommendations between Monday, January 25, 2016 and Monday, February 1, 2016.

Two **existing conditions maps** are provided for your reference:

1. Existing Trails Map
2. Existing Park Classification Map

RECOMMENDATIONS:

Please submit your **top 3 votes** for the trails or connecting bikeways you'd most like to see implemented in Champaign.

Please note: voting maps for linear recommendations are broken into **quadrants** (i.e. Northeast Champaign, Northwest Champaign, Southeast Champaign, Southwest Champaign), divided by Mattis Avenue and Springfield Avenue.

Please also submit your **top 3 votes** for the non-infrastructure trail recommendations you'd most like to see implemented in Champaign.

A comment card is also provided for your convenience.

Order of Recommendations materials:

1. All Linear Recommendations
 - a. Northeast Champaign Linear Recommendations
 - b. Northwest Champaign Linear Recommendations
 - c. Southeast Champaign Linear Recommendations
 - d. Southwest Champaign Linear Recommendations
2. Point Recommendations
3. Non-Infrastructure
 - a. Education
 - b. Encouragement
 - c. Enforcement
 - d. Evaluation
 - e. Maintenance

SUBMIT COMMENTS TO:

Gabe Lewis, CCRPC Transportation Planner
1776 E. Washington St.
Urbana, IL 61082
Email: glewis@ccrpc.org

Deadline to submit comments: Monday, February 1, 2016



Champaign Park District Trails Master Plan

Existing Trails Map

Legend

Existing Trails

Shared-Use Path

Trail Closed

Linear Features

Railroads

Major Roads

Streams

Existing Greenways

Public Park

Public/Private Recreational

Non-CPD Open Spaces

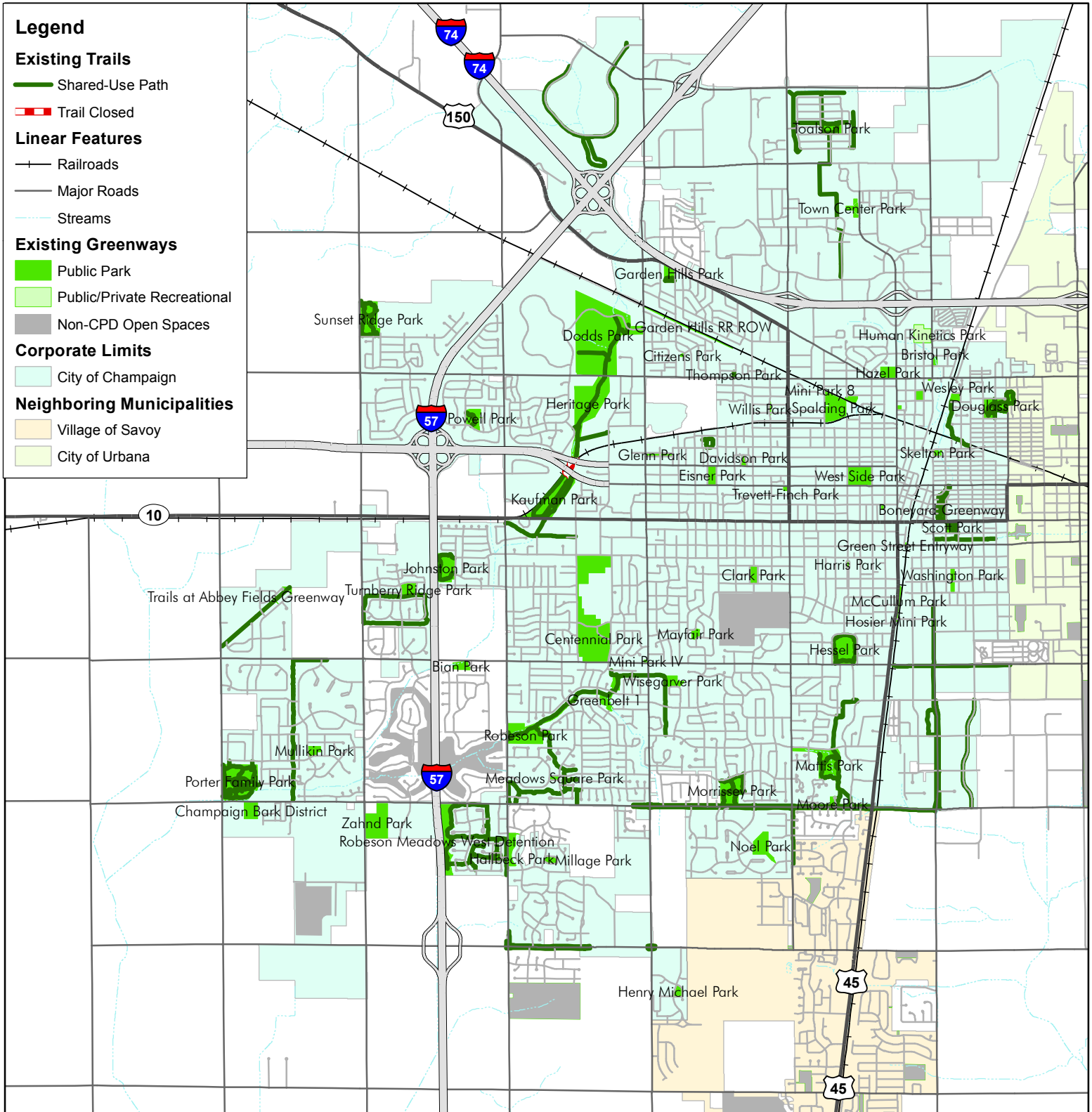
Corporate Limits

City of Champaign

Neighboring Municipalities

Village of Savoy

City of Urbana



0 0.5 1 2 Miles



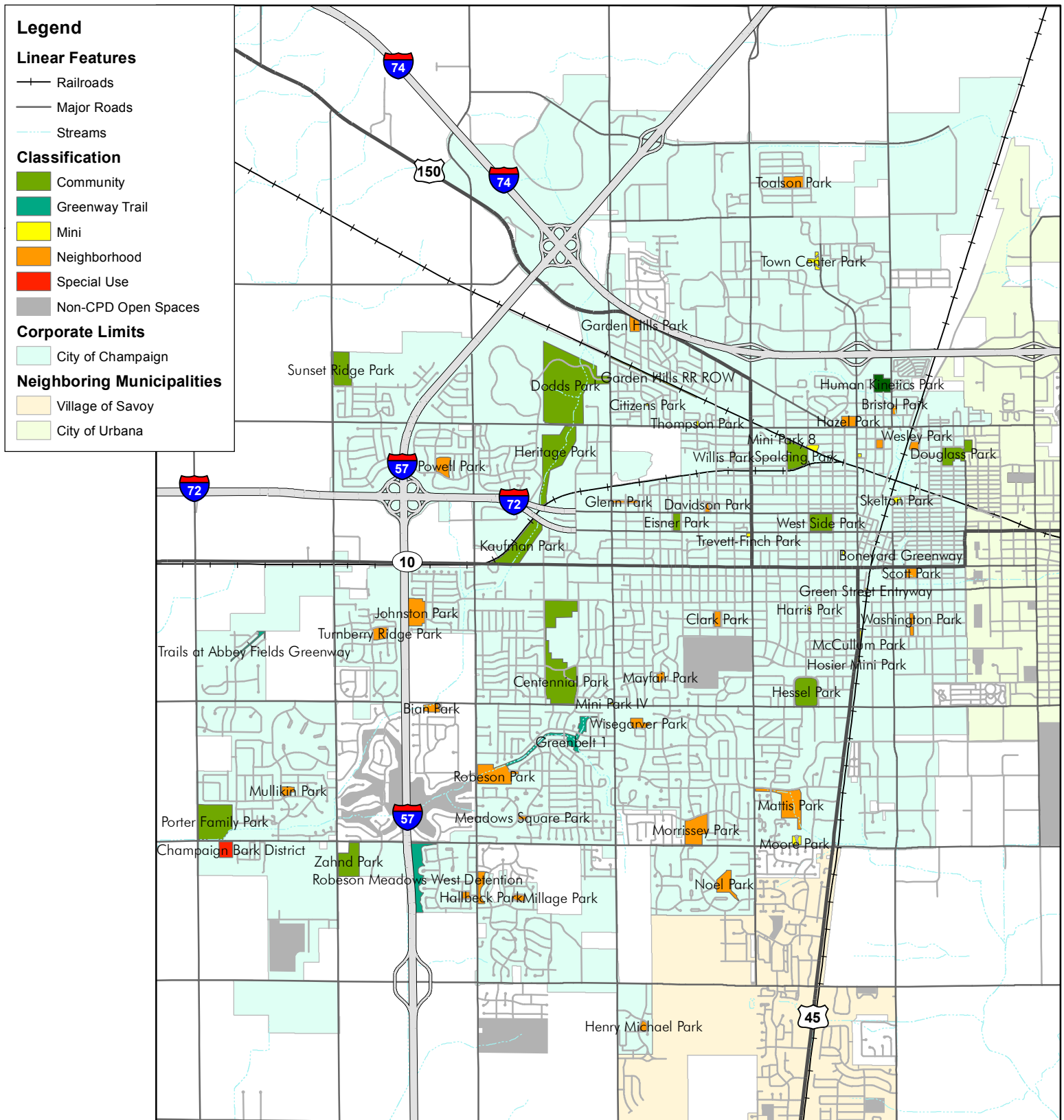
CHAMPAIGN
PARK DISTRICT





Champaign Park District Trails Master Plan

Park Classification Map



**CHAMPAIGN
PARK DISTRICT**





Champaign Park District Trails Master Plan

Recommendations Map

1-21-2016

Legend

Recommended Linear Facility

- Shared-Use Trail
- Widen Shared-Use Trail
- Rail-Trail
- Dog Walking Path
- Bike Lanes
- Bike Route
- Sharrows

Existing Trails & Bikeways

- Off-Street Trails
- On-Street Bikeways
- Trail Closed

Linear Features

- Railroads
- Major Roads

Existing Greenways

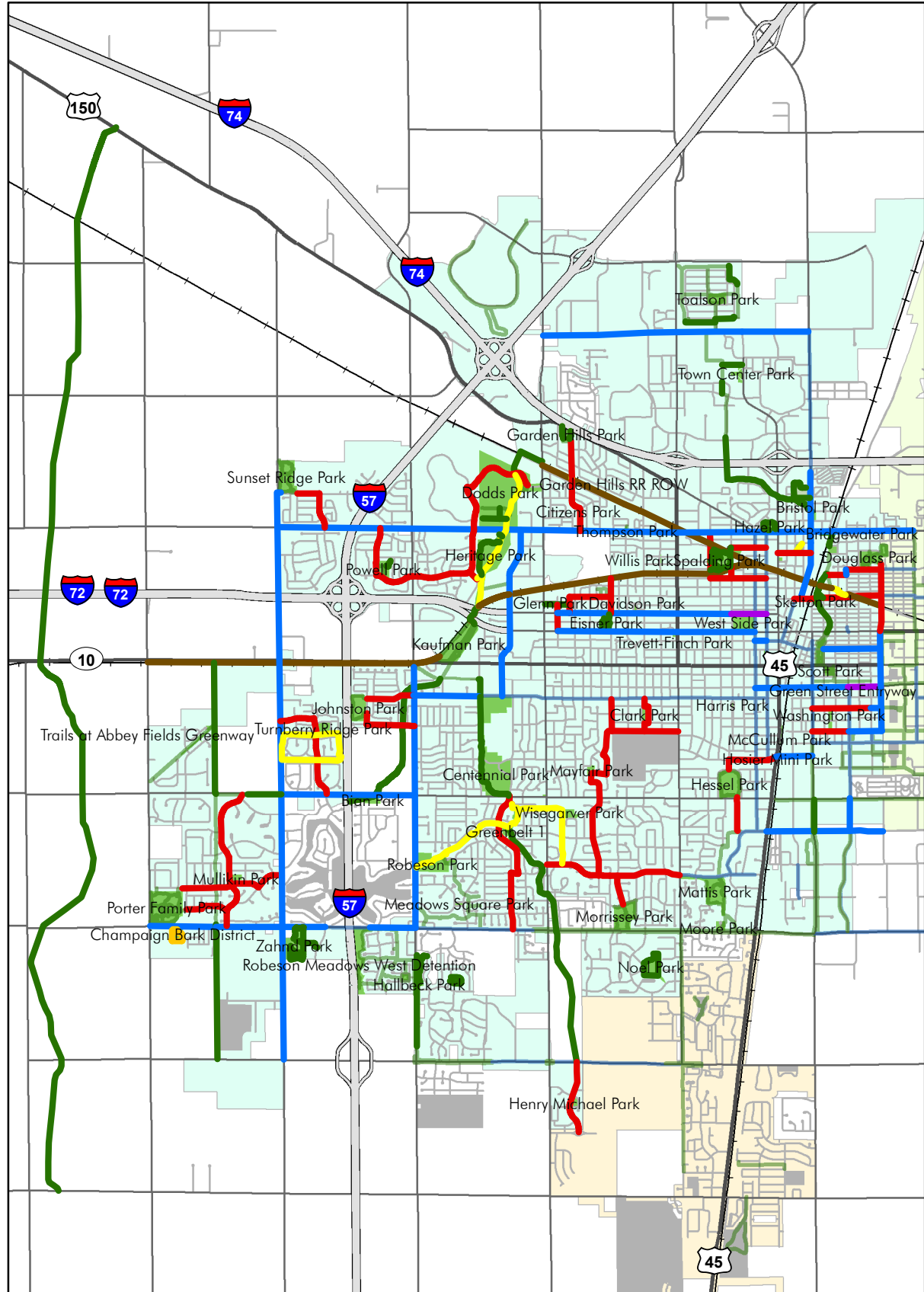
- Public Park
- Public/Private Recreational
- Non-CPD Open Spaces

Corporate Limits

- City of Champaign

Neighboring Municipalities

- Village of Savoy
- City of Urbana





Champaign Park District Trails Master Plan

Northeast Champaign

Recommendations Map 1-21-2016

Legend

Recommended Linear Facility

- Shared-Use Trail
- Widen Shared-Use Trail
- Rail-Trail
- Bike Lanes
- Bike Route
- Sharrows

Existing Trails & Bikeways

- Off-Street Trails
- On-Street Bikeways
- Trail Closed

Linear Features

- Railroads
- Major Roads
- Streams

Existing Greenways

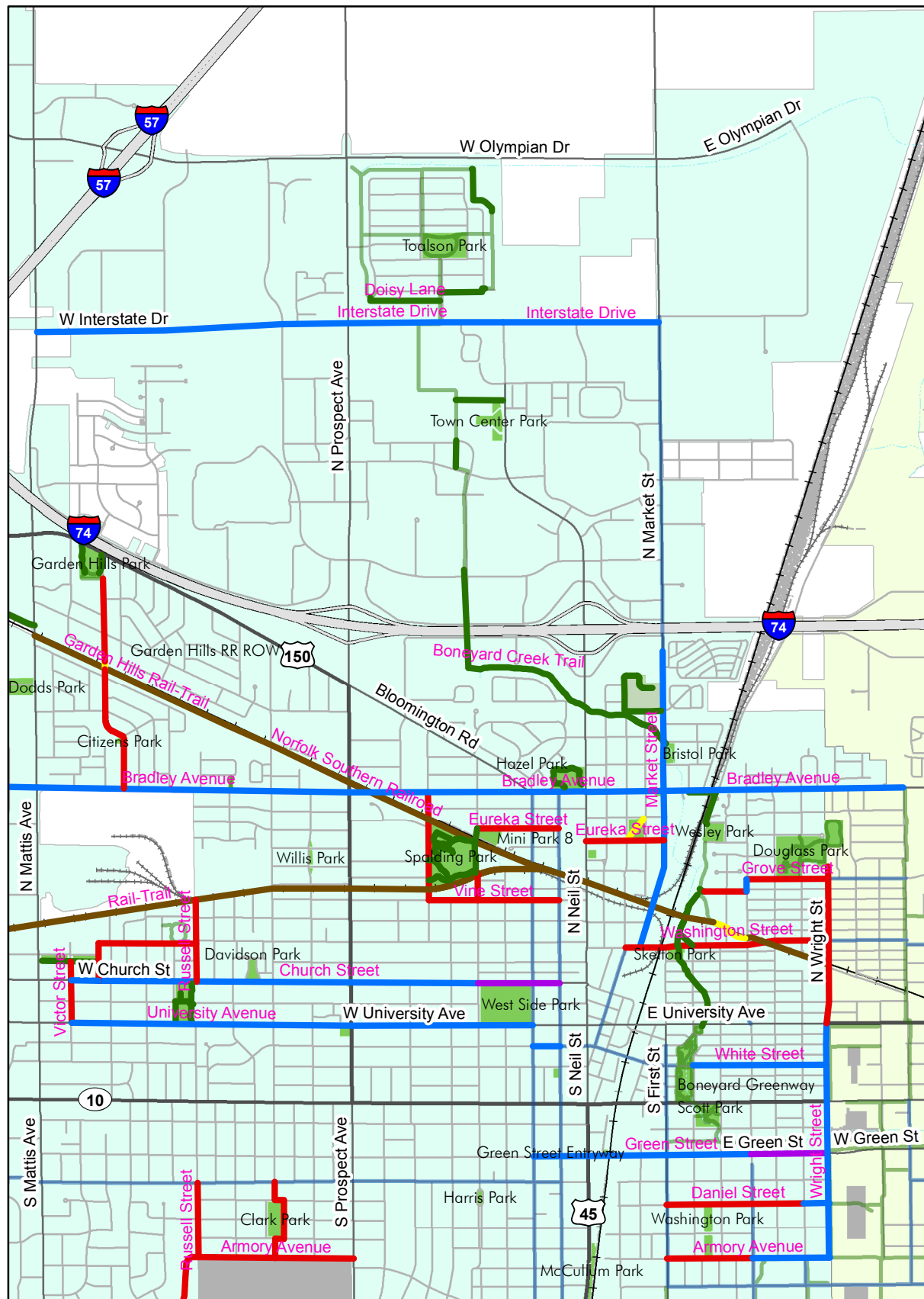
- Public Park
- Public/Private Recreational
- Non-CPD Open Spaces

Corporate Limits

- City of Champaign

Neighboring Municipalities

- Village of Savoy
- City of Urbana



Northeast Champaign recommended trails & bikeways 1/25/16

ID	Name	From	To	Recommended Facility	Vote
1	Ashland Park NE Trail	Luria Ln	Olympian Dr	Shared-Use Path	
2	Beardsley Park Trail widening	Beardsley Ave	Eureka St	Widen Shared-Use Path	
3	Boneyard Creek	Eureka St corridor	Washington St	Shared-Use Path	
4	Boneyard Creek Trail	Moreland Blvd corridor	Bristol Park	Shared-Use Path	
5	Boneyard Creek Trail	Washington St	University Ave	Shared-Use Path	
6	Boneyard Rail-Trail	Bradley Ave	Wesley Park	Shared-Use Path	
7	Bradley Avenue	Neil St	State St	Bike Lanes	
8	Bradley Avenue	Market St	Goodwin Ave	Bike Lanes	
9	Bradley Avenue	Market St	Neil St	Bike Lanes	
10	Bradley Avenue	State St	Mattis Ave	Bike Lanes	
11	Bradley Avenue	Mattis Ave	Greenbelt Bikeway	Bike Lanes	
12	Bradley Avenue Trail	Clock St	Red Oak Ct	Shared-Use Path	
13	Church Street	Elm St	Miller Ave	Bike Lanes	
14	Church Street	Randolph St	Elm St	Sharrows	
15	Church Street	Miller Ave	Victor St	Bike Lanes	
16	Clark Street	State St	Randolph St	Bike Lanes	
17	Doisy Lane	Nobel Dr	Toalson Ln	Shared-Use Path	
18	Doisy Lane	Toalson Ln	Stanley Ln	Shared-Use Path	
19	Eisner Park Paths			Shared-Use Path	
20	Elm Street	Spalding Park	Vine St	Bike Route	
21	Eureka Street	Elm St	State St	Bike Route	
22	Eureka Street	Market St	Neil St	Bike Route	
23	Eureka Street	Randolph St	State St	Bike Route	
24	Fourth Street	Grove St	Holts Dr	Bike Lanes	
25	Garden Hills Drive	Garden Hills Park		Bike Route	
26	Garden Hills Drive	Hedge Rd	Bradley Ave	Bike Route	
27	Garden Hills Drive corridor	Railroad crossing	Railroad crossing	Widen Shared-Use Path	
28	Garden Hills Rail-Trail			Rail-Trail	
29	Glenn Park Trail	Miller Ave	Mattis Ave	Shared-Use Path	
30	Grove Street	Fourth St	Wright St	Bike Route	
31	Harris Avenue	Bradley Ave	Vine St	Bike Route	
32	Hazel Park Loop Path	Bradley Ave	Neil St	Shared-Use Path	
33	Holts Drive	W terminus	Fourth St	Bike Route	
34	Human Kinetics Park Path	Human Kinetics Park driveway	Market St	Shared-Use Path	
35	Interstate Drive	Mattis Ave	Neil St	Bike Lanes	
36	Interstate Drive	Neil St	Market St	Bike Lanes	
37	Market Street	Apricot Dr	Bradley Ave	Bike Lanes	
38	Market Street	Kenyon Rd	Apricot Dr	Bike Lanes	
39	Market Street	Bradley Ave	Beardsley Ave	Bike Lanes	
40	Market Street	Beardsley Ave	Washington St	Bike Lanes	
41	Menards East Entry Road	Town Center Blvd	Menards	Shared-Use Path	
42	Miller Avenue	Church St	Glenn Park Dr	Bike Route	
43	Miller Avenue	Washington St	Glenn Park Dr	Bike Route	
44	MLK Trail	Fourth St	Ash St	Widen Shared-Use Path	
45	MLK Trail Spur to Holts Drive	MLK Trail	Holts Dr	Shared-Use Path	
46	MLK Trail to Boneyard Creek Connector			Shared-Use Path	
47	Moreland Boulevard corridor over I-74	Marketview Dr	Boneyard Creek	Shared-Use Path	
48	Norfolk Southern Railroad	Garden Hills RR ROW	Boneyard Creek	Rail-Trail	
49	Norfolk Southern Railroad	Copper Slough	Mattis Ave	Shared-Use Path	
50	Rail-Trail	Mattis Ave	Country Fair Dr	Rail-Trail	
51	Rail-Trail	Wright St	Fourth St	Rail-Trail	
52	Rail-Trail	MLK Trail	Boneyard Creek	Rail-Trail	
53	Rail-Trail	State St	Mattis Ave	Rail-Trail	
54	Russell Street	Church St	Canadian National RR	Bike Route	
55	Spalding Park Paths	Harris Ave	Spalding Park Path B	Shared-Use Path	
56	Spalding-Mini Park 8 Connector Trail	Eureka St	Spalding Park	Shared-Use Path	
57	Town Center Park Connector Trail	North Champaign Trail	Neil St	Shared-Use Path	
58	University Avenue	Victor Ave	State St	Bike Lanes	
59	Victor Street	Glenn Park Dr	University Ave	Bike Route	
60	Vine Street	Randolph St	Harris Ave	Bike Route	
61	Washington Street	Wright St	Walnut St	Bike Route	
62	Washington Street	Russell St	Miller Ave	Bike Route	

63	White Street	Wright St	Second St	Bike Lanes	
64	Wright Street	University Ave	Armory Ave	Bike Lanes	
65	Wright Street	Douglass Park	University Ave	Bike Route	



Champaign Park District Trails Master Plan

Northwest Champaign Recommendations Map 1-21-2016

Legend

Recommended Linear Facility

- Shared-Use Trail
- Widen Shared-Use Trail
- Rail-Trail
- Bike Lanes
- Bike Route

Existing Trails & Bikeways

- Off-Street Trails
- On-Street Bikeways
- Trail Closed

Linear Features

- Railroads
- Major Roads
- Streams

Existing Greenways

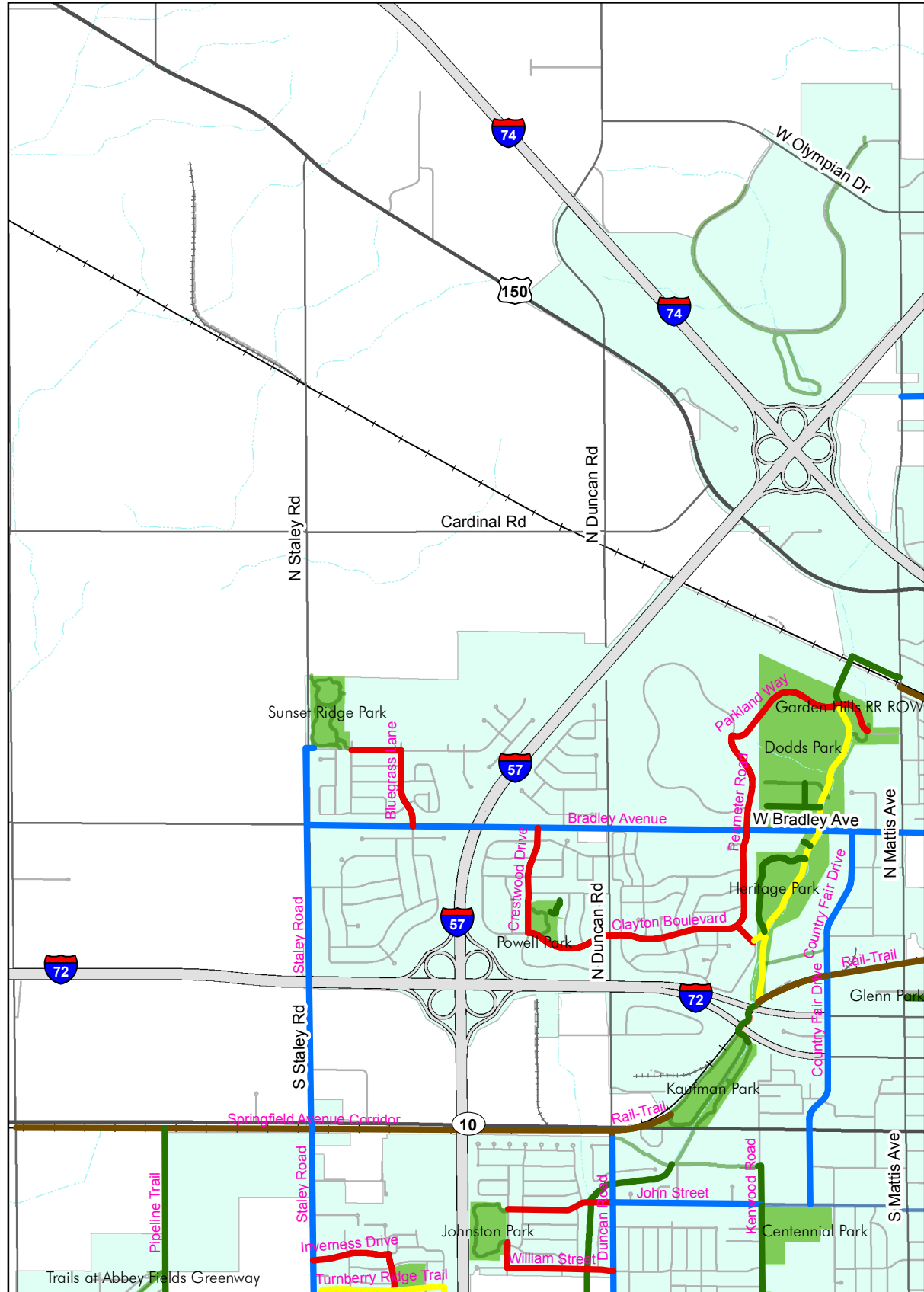
- Public Park
- Public/Private Recreational
- Non-CPD Open Spaces

Corporate Limits

- City of Champaign

Neighboring Municipalities

- Village of Savoy
- City of Urbana



Northwest Champaign recommended trails & bikeways 1/25/16

ID	Name	From	To	Recommended Facility	Vote
1	Bluegrass Lane	Bradley Ave	Boulder Ridge Dr	Bike Route	
2	Boulder Ridge Drive	Bluegrass Ln	Peppermill Ln	Bike Route	
3	Bradley Avenue	Greenbelt Bikeway	Staley Rd	Bike Lanes	
4	Bradley Avenue	State St	Mattis Ave	Bike Lanes	
5	Bradley Avenue	Mattis Ave	Greenbelt Bikeway	Bike Lanes	
6	Clayton Boulevard	Bradley Ave	Crestwood Dr	Bike Route	
7	Clearwater Drive	Clayton Blvd	Greenbelt Bikeway Spur	Bike Route	
8	Cooper Slough Trail	Norfolk Southern Railroad	Parkland Way	Shared-Use Path	
9	Country Fair Drive	Canadian National RR	Greenbelt Bikeway Spur	Bike Lanes	
10	Country Fair Drive	Bradley Ave	Canadian National RR	Bike Lanes	
11	Country Fair Drive	Canadian National RR	John St	Bike Lanes	
12	Crestwood Drive	Bradley Ave	Clayton Rd	Bike Route	
13	Dodds Park Path A	Greenbelt Bikeway	Dodds Park soccer complex parking lot	Shared-Use Path	
14	Dodds Park Path B	Dodds Park Path	Dodds Park Path A	Shared-Use Path	
15	Duncan Road	Springfield Ave	Windsor Rd	Bike Lanes	
16	Greenbelt Bikeway	Parkland Way	RR	Widen Shared-Use Path	
17	Greenbelt Bikeway Closure under I-72	Heritage Park	Kaufman Park	Shared-Use Path	
18	Greenbelt Bikeway Spur	Greenbelt Bikeway	Clearwater Dr	Widen Shared-Use Path	
19	Heritage Park Parking Lot Path	Heritage Park parking lot	Greenbelt Bikeway	Shared-Use Path	
20	Heritage Park West Path	Greenbelt Bikeway	Greenbelt Bikeway	Shared-Use Path	
21	Interstate Drive	Mattis Ave	Neil St	Bike Lanes	
22	Norfolk Southern Railroad	Copper Slough	Mattis Ave	Shared-Use Path	
23	Parkland Way	[Parkland College] Perimeter Rd	Dodds Park	Bike Route	
24	Parkland Way	Greenbelt Bikeway	West side of Dodds Park	Bike Route	
25	Perimeter Road	Parkland Way	Clayton Blvd	Bike Route	
26	Pipeline Trail	Springfield Ave	Kirby Ave	Shared-Use Path	
27	Powell Park Path NE	Powell Park Playground	Sidewalk W of Bellerieve Dr	Shared-Use Path	
28	Rail-Trail	Mattis Ave	Country Fair Dr	Rail-Trail	
29	Rail-Trail	State St	Mattis Ave	Rail-Trail	
30	Rail-Trail	Country Fair Dr	Greenbelt Bikeway	Rail-Trail	
31	Rail-Trail	Kaufman Park	Duncan Rd	Rail-Trail	
32	Springfield Avenue Corridor	Duncan Rd	Rising Rd	Rail-Trail	
33	Staley Road	Boulder Ridge Dr	Springfield Ave	Bike Lanes	



Champaign Park District Trails Master Plan

Southeast Champaign

Recommendations Map 1-21-2016

Legend

Recommended Linear Facility

- Shared-Use Trail
- Widen Shared-Use Trail
- Rail-Trail
- Bike Lanes
- Bike Route
- Sharrows

Existing Trails & Bikeways

- Off-Street Trails
- On-Street Bikeways
- Trail Closed

Linear Features

- Railroads
- Major Roads
- Streams

Existing Greenways

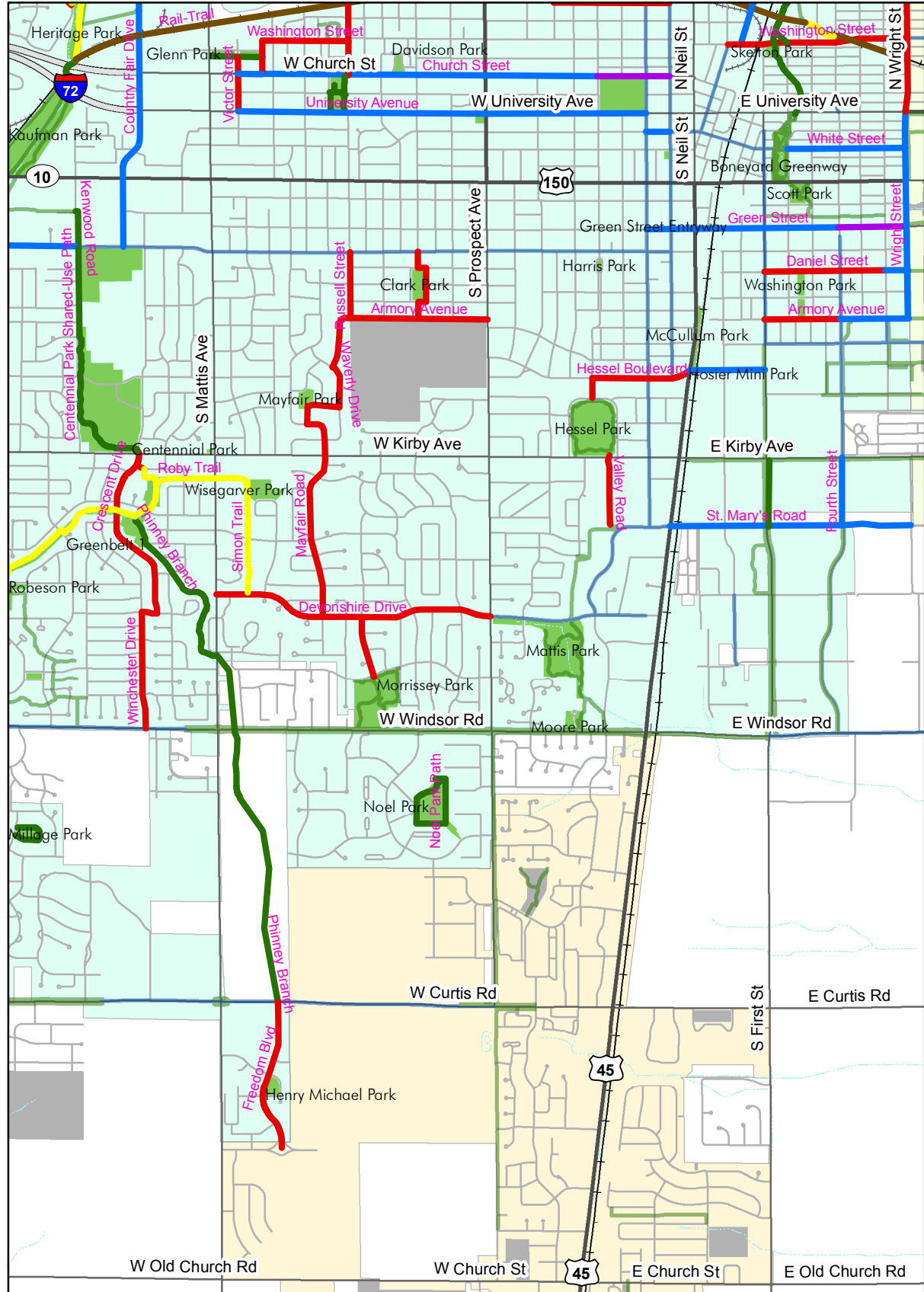
- Public Park
- Public/Private Recreational
- Non-CPD Open Spaces

Corporate Limits

- City of Champaign

Neighboring Municipalities

- Village of Savoy
- City of Urbana



Southeast Champaign recommended trails & bikeways 1/25/16

ID	Name	From	To	Recommended Facility	Vote
1	Armory Avenue	Prospect Ave	Russell St	Bike Route	
2	Armory Avenue	First St	Fourth St	Bike Route	
3	Armory Avenue	Fourth St	Wright St	Bike Lanes	
4	Country Lane	Russell St	Waverly Dr	Bike Route	
5	Daniel Street	First St	Sixth St	Bike Route	
6	Daniel Street	Sixth St	Wright St	Bike Lanes	
7	Devonshire Drive	Mattis Ave	O'Donnell Dr	Bike Route	
8	Devonshire Drive	Prospect Ave	O'Donnell Dr	Bike Route	
9	Elm Street	Grandview Dr	Hessel Blvd	Bike Route	
10	First Street	Kirby Ave	St. Mary's Rd	Shared-Use Path	
11	Fourth Street	Kirby Ave	St. Mary's Rd	Bike Lanes	
12	Freedom Blvd	Curtis Rd	Declaration Dr	Bike Route	
13	Green Street	State St	Fourth St	Bike Lanes	
14	Green Street	Fourth St	Wright St	Sharrows	
15	Hessel Boulevard	Elm St	Neil St	Bike Route	
16	Mayfair Road	Parkview Dr	Devonshire Dr	Bike Route	
17	McKinley Avenue	John St	Armory Ave	Bike Route	
18	Noel Park Path			Shared-Use Path	
19	Parkview Drive	Waverly Dr	Mayfair Rd	Bike Route	
20	Phinney Branch	Roby Trail	Mattis Ave	Shared-Use Path	
21	Phinney Branch	Mattis Ave	Windsor Rd	Shared-Use Path	
22	Phinney Branch	Kenny Ave	Curtis Rd	Shared-Use Path	
23	Phinney Branch	Windsor Rd	Kenny Ave	Shared-Use Path	
24	Robert Drive	Devonshire Dr	Harrington Dr	Bike Route	
25	Roby Trail	Mattis Ave	Duncan Rd	Widen Shared-Use Path	
26	Russell Street	John St	Armory Ave	Bike Route	
27	Simon Trail	Devonshire Dr	Mattis Ave	Widen Shared-Use Path	
28	St. Mary's Road	Wright St	Neil St	Bike Lanes	
29	Stadium Drive	Neil St	First St	Bike Lanes	
30	Valley Road	Kirby Ave	Boulware Trail	Bike Route	
31	Waverly Drive	Country Ln	Parkview Dr	Bike Route	
32	Wright Street	University Ave	Armory Ave	Bike Lanes	



Champaign Park District Trails Master Plan

Southwest Champaign Recommendations Map 1-21-2016

Legend

Recommended Linear Facility

- Shared-Use Trail
- Widen Shared-Use Trail
- Rail-Trail
- Dog Walking Path
- Bike Lanes
- Bike Route

Existing Trails & Bikeways

- Off-Street Trails
- On-Street Bikeways
- Trail Closed

Linear Features

- Railroads
- Major Roads
- Streams

Existing Greenways

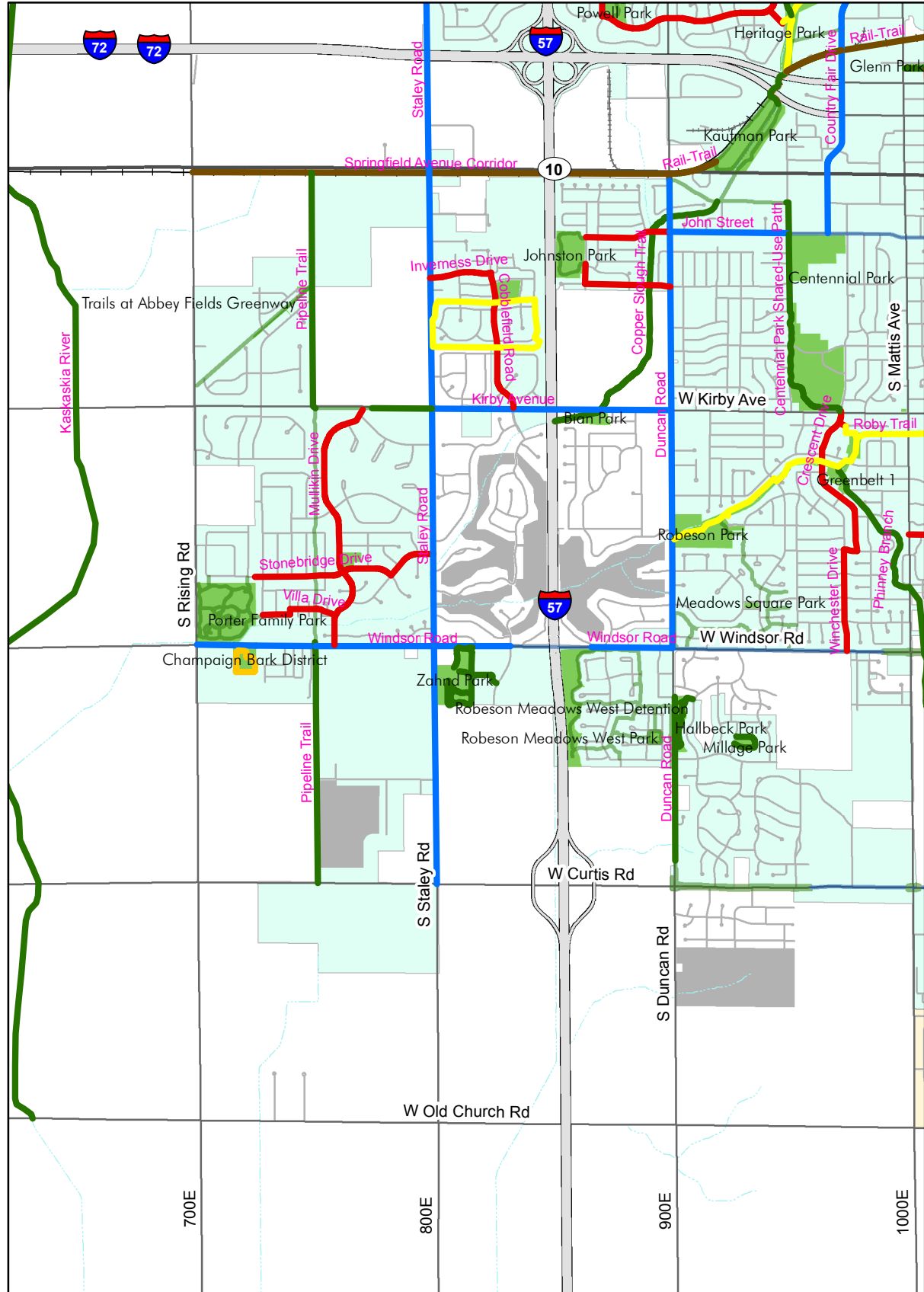
- Public Park
- Public/Private Recreational
- Non-CPD Open Spaces

Corporate Limits

- City of Champaign

Neighboring Municipalities

- Village of Savoy
- City of Urbana



Southwest Champaign recommended trails & bikeways 1/25/16

ID	Name	From	To	Recommended Facility	Vote
1	Allison Drive	Savanna Dr	Blanche Ln	Bike Route	
2	Barberry Drive	Crescent Dr	Winchester Dr	Bike Route	
3	Blanche Lane	Allison Dr	Villa Dr	Bike Route	
4	Centennial Park Shared-Use Path	John St at Kenwood Rd	Kirby Ave at Crescent Dr	Shared-Use Path	
5	Champaign Bark District Path			Dog Walking Path	
6	Cobblefield Road	Inverness Rd	Kirby Ave	Bike Route	
7	Copper Slough Trail	O'Malley's Alley Trail	I-57	Shared-Use Path	
8	Country Fair Drive	Canadian National RR	John St	Bike Lanes	
9	Crescent Drive	Kirby Ave	Parkdale Dr	Bike Route	
10	Crescent Drive	Parkdale Dr	Barberry Dr	Bike Route	
11	Devonshire Drive	Mattis Ave	O'Donnell Dr	Bike Route	
12	Duncan Road	Springfield Ave	Windsor Rd	Bike Lanes	
13	Duncan Road	Hallbeck Park	Curtis Rd	Shared-Use Path	
14	Ethel S. Robeson Trail	Parkdale Dr	Roby Trail	Widen Shared-Use Path	
15	Goldenview Drive	Brentwood Dr	William St	Bike Route	
16	Hallbeck Park Paths	Hallbeck Park sidewalk	Hallbeck Park Path B	Shared-Use Path	
17	Inverness Drive	Staley Rd	Cobblefield Rd	Bike Route	
18	Ironwood Lane	Stonebridge Dr	Staley Rd	Bike Route	
19	John Street	Duncan Rd	Goldenview Dr	Bike Route	
20	John Street	Kenwood Rd	Duncan Rd	Bike Lanes	
21	Kaskaskia River	Bloomington Rd	Old Church Rd	Shared-Use Path	
22	Kenwood Road	O'Malley's Alley Trail	John St	Shared-Use Path	
23	Kirby Avenue	Duncan Rd	Staley Rd	Bike Lanes	
24	Kirby Avenue	Staley Rd	Mullikin Dr	Shared-Use Path	
25	Millage Park Loop Path	Cherry Creek Rd	Cherry Creek Rd	Shared-Use Path	
26	Mullikin Drive	Kirby Ave	Windsor Rd	Bike Route	
27	Parkdale Drive	Roby Trail	Crescent Dr	Bike Route	
28	Phinney Branch	Roby Trail	Mattis Ave	Shared-Use Path	
29	Pipeline Trail	Springfield Ave	Kirby Ave	Shared-Use Path	
30	Pipeline Trail	Windsor Rd	Curtis Rd	Shared-Use Path	
31	Rail-Trail	Kaufman Park	Duncan Rd	Rail-Trail	
32	Roby Trail	Mattis Ave	Duncan Rd	Widen Shared-Use Path	
33	Springfield Avenue Corridor	Duncan Rd	Rising Rd	Rail-Trail	
34	Staley Road	Springfield Ave	Curtis Rd	Bike Lanes	
35	Stonebridge Drive	Porter Family Park	Ironwood Ln	Bike Route	
36	Turnberry Ridge Trail			Widen Shared-Use Path	
37	Villa Drive	Mullikin Dr	Blanche Ln	Bike Route	
38	William Street	Duncan Rd	Goldenview Dr	Bike Route	
39	Winchester Drive	Barberry Dr	Windsor Rd	Bike Route	
40	Windsor Road	Champaign Bark District	Pipeline Trail	Bike Lanes	
41	Windsor Road	Pipeline Trail	Fields South Dr	Bike Lanes	
42	Windsor Road	Champaign Bark District	Rising Rd	Bike Lanes	
43	Windsor Road	Duncan Rd	Briar Hill Dr	Bike Lanes	
44	Zahnd Park Paths	Windsor Rd	Zahnd Park Path B	Shared-Use Path	
45	Zahnd-YMCA Path	Zahnd Park	Fields South Drive	Shared-Use Path	



 City of Urbana



Recommended point trail improvements in Champaign 1/25/16

ID	Location	Recommendation	Vote
1	Springfield at Greenbelt	Flashing lights	
2	Roby Trail over creek	Improve Roby Trail bridge	
3	Simon Trail at Mattis	Install trail crossing signs & flashing lights	
4	Simon Trail at Broadmoor	Install trail crossing signs	
6	Roby Trail at Crescent	Install trail crossing signs	
7	Kaufman Park	Replace boathouse with enhanced shelter	



NON-INFRASTRUCTURE RECOMMENDATIONS - EDUCATION

EDUCATION RECOMMENDATIONS	PLACE STICKERS HERE
Adult Bicycle Education: Offer bicycle education opportunities for adults to educate them about rules of the road, how to properly handle a bicycle in traffic, and how to respectfully share the road with other users.	
Availability of Materials in Other Languages: Make bicycle education, encouragement, and enforcement materials available on municipal agency websites in at least 1 language besides English.	
Bicycle Ambassador Program: Partner with the University of Illinois to organize a bicycle ambassador program to educate residents at public events.	
Bicycle Rodeos: Increase volunteer base in order to institutionalize bicycle rodeos at public events and schools for children to learn and improve bicycling skills. Install a permanent bicycle rodeo station in a parking lot.	
Driver's Education Curriculum: Work with local schools and driving schools to incorporate bicycle education into driver's education curriculum, using tools such as the Illinois Bike Safety Quiz.	
K-12 Bicycle Education Curriculum: Work with local schools to incorporate bicycle education into existing curriculum at the Champaign School District and private schools, such as physical education and health.	
Law Enforcement Officer Training: Support law enforcement officer attendance of professional development opportunities regarding the enforcement of bicycle and pedestrian laws, especially as they change.	
Map Updates and Distribution: Continue updating and distributing maps with existing bicycle and trail facilities as the network continues to grow, including but not limited to: Champaign County Greenways and Trails Map, and the Champaign-Urbana Bike Guide & Map. Work with existing online map sources (e.g. Google) to ensure the accuracy of existing trails.	
Professional Development: Support Champaign Park District staff attendance at professional development opportunities, such as the Illinois Bike Summit and other conferences, to provide learning, networking, and planning opportunities regarding bicycles and pedestrians.	
Public Participation: Continue to provide at least one opportunity per new bikeway or trail project for citizens to express concerns over bicycling or trail issues and public reaction to new treatments.	
Road User Safety Campaigns: Continue to convey the message to encourage bicyclists and motorists to obey traffic laws and show respect to other road users.	

3 votes per person



NON-INFRASTRUCTURE RECOMMENDATIONS - ENCOURAGEMENT

ENCOURAGEMENT RECOMMENDATIONS	PLACE STICKERS HERE
Bicycle Friendliness Promotion: Promote Champaign as a bicycle friendly community, and local bicycle friendly businesses to demonstrate community support for and usage of active transportation. Encourage the City of Champaign to improve its Bicycle Friendly Community designation from Bronze to Silver or Gold.	
Champaign-Urbana Bike Month: Continue to celebrate Champaign-Urbana Bike Month in May by hosting Bike Month, Bike to Work Day, Bike to School Day, Bikes on Campus Day, and other planned activities.	
National Trails Day: Work with neighborhood groups and school communities to celebrate National Trails Day in various areas of Champaign on the first Saturday in June, including a fun run and/or bike ride along trails between parks.	
Open Streets initiative (car-free streets): Temporarily close streets to motorized traffic and incorporate trails so that people may use them for healthy and fun physical activities like walking, bicycling, dancing, jogging, playing and socializing. Pursue use of existing CPD events (e.g. Downtown Streetfests) to hold open streets events.	
Public-Private Partnerships: Engage local businesses in trail maintenance (e.g. adopt-a-trail, adopt-a-mile, trail cleanup days) and/or trail encouragement events (e.g. fun runs, bike rides, trail dedications), especially businesses adjacent to trails (e.g. Jimmy John's, Amdocs, Intel, Fox Development).	
Support for Advocacy Organizations: Support existing advocacy organizations to increase their capacity to carry out bike and trail encouragement activities. This includes volunteer and financial support from local organizations for the C-U Safe Routes to School (SRTS) Project, as this program will struggle to survive without SRTS grant funding.	
Trail & Bike Route Signage: Install standardized trail signage along off-road bikeways and trails, and standardized bike route signage on on-road bikeways only, using locally and nationally accepted design standards including the Champaign County Greenways & Trails Design Guidelines. All signs should include destination, distance and/or time, and direction information to better inform users.	
Trail Dedication Events & Rides: Hold events to celebrate new and/or rehabilitated trails, such as ribbon-cutting ceremonies and bike rides, especially to showcase destinations along the route.	

3 votes per person



NON-INFRASTRUCTURE RECOMMENDATIONS - ENFORCEMENT

ENFORCEMENT RECOMMENDATIONS	PLACE STICKERS HERE
Bicycle Diversion Program: Continue education and enforcement campaign to allow bicyclists to waive a first-time fine using Ride Illinois' Bike Safety Quiz.	
Enforce Bicyclist Violations: Continue issuing warning citations and/or ticket bicyclists for traffic offenses, such as riding against traffic, disregarding traffic signals (unless the cyclist has legally waited 2 minutes for a light to change) and stop signs, and riding without lights at night. Continue to develop methods to educate bicyclists on safe and legal bicycling before ticketing bicyclists (e.g. Bicycle Diversion Program).	
Enforce Motorist Violations: Continue issuing warning citations and/or ticket motorists for traffic offenses against bicyclists, such as failing to stop for bicyclists at intersections. Develop methods to educate motorists on using the road safely with people using other travel modes.	
Light the Night: Continue annual installation of free bike lights in the fall on the University of Illinois campus coupled with an education component, to keep bicyclists compliant with bike light and riding laws.	
Off-Campus Light the Night Event: Pursue opportunities such as the National Night Out celebration to install free bike lights in the fall in other areas of Champaign, especially low-income neighborhoods, coupled with an education component, to keep bicyclists compliant with bike light and riding laws.	
Trail Safety & Security: Create partnership between the Champaign Park District and the Champaign Police Department to promote safety and security of existing and proposed trail facilities.	

3 votes per person



NON-INFRASTRUCTURE RECOMMENDATIONS - EVALUATION

EVALUATION RECOMMENDATIONS	PLACE STICKERS HERE
<p>Annual Performance Measure Assessment:</p> <p>Identify a lead Champaign Park District staff member(s) to assess the progress of this plan's goals and objectives using this plan's performance measures, as projects occur and/or each year after January 1st. Submit a report to the Champaign Park District Board of Commissioners, post it to the Champaign Park District website, and incorporate information into the press release about completed and current trail construction projects.</p>	
<p>Economic Impact of Trails:</p> <p>Take advantage of opportunities to measure the economic impact of trail and bicycle facilities and events on Champaign's economy.</p>	
<p>Pedestrian & Bicyclist Crash Studies:</p> <p>Continue to analyze pedestrian and bicyclist crash data as part of the CUUATS Selected Crash Intersection Locations (SCIL) Report.</p>	
<p>Trail Counts:</p> <p>Conduct counts before and after trails and bikeways are installed.</p>	
<p>Trails Plan Updates:</p> <p>Update the Champaign Park District Trails Master Plan (UTMP) every 5 years, completing the next plan update by 2020, and making plan amendments between plan updates if necessary.</p>	

3 votes per person



NON-INFRASTRUCTURE RECOMMENDATIONS - MAINTENANCE

EDUCATION RECOMMENDATIONS	PLACE STICKERS HERE
Address Weather-Related Obstacles: Through good design practices, minimize weather related obstacles such as ice and mud.	
Facility Accessibility & Safety: Prioritize improvements including accessibility to all facilities, facility safety, and improvements to field conditions.	
Greenway Protection: Protect green corridors providing and connecting open space.	
Maintenance Planning: Implement maintenance plans on trails and bikeways promoting safety, increasing efficiency, and minimizing lifetime costs.	
Preventive Maintenance: Define ongoing preventive maintenance needs based on current facility conditions and build sustainable budgets based on this information.	
Reporting Trail Condition Issues: Increase public awareness of how to report trail condition issues to the Champaign Park District.	
Trail Amenities: Regularly evaluate existing amenities along trails such as drinking fountains, restrooms/changing rooms, trail maps, seating and interpretive signage.	
Trail Inspections: Schedule trail inspection on a regularly basis. Frequency will depend on the amount of trail usage, location, age and availability of staff.	
Trail Maintenance: Prioritize consistent upkeep and maintenance of trails.	
Volunteer Programs: Create and organize volunteer programs to provide additional trail maintenance support.	

3 votes per person



Champaign Park District Trails Master Plan

Public Workshop #2

Comment Card

Your input on the Champaign Park District Trails Master Plan is vital in prioritizing new and improved trails and parks in Champaign. Please let us know your thoughts about any aspect of this project, and submit the form in the box provided or send it to CCRPC offices no later than Friday, January 29, 2016.

1. Do you have any additional comments, suggestions, or priorities for **trails** or **parks** in Champaign?

2. Do you have any other **non-infrastructure** strategies that you did not see presented?

3. If you could make **one recommendation** to the Champaign Park District to improve the experience of using trails in Champaign, what would you recommend?

4. Are there any other issues, concerns or suggestions you would like to bring to our attention about this project?

5. How did you hear about this meeting? Check all that apply.

☐ Flyer ☐ News-Gazette ☐ Word of Mouth ☐ CGTV ☐ Website ☐ Facebook

NAME _____
ORGANIZATION _____
ADDRESS _____
CITY, STATE, ZIP _____
PHONE _____
E-MAIL _____

- ☐ *Yes! Add my name to the mailing list*
- ☐ *Please DO NOT add my name to the mailing list*
- ☐ *Please remove my name off of the mailing list*

PLACE
STAMP
HERE

CCRPC
Champaign Park District Trails Master Plan
c/o Gabriel Lewis
1776 East Washington Street
Urbana, IL 61802



Champaign County Regional Planning Commission (CCRPC)
1776 E. Washington St.
Urbana, IL 61802
Phone: 217-328-3313 Fax: 217-328-2426
www.ccrpc.org