










DRAFT RECOMMENDATIONS (ALL TIMEFRAMES)







































DRAFT SHORT- & LONG-TERM RECOMMENDATIONS

LEGEND

-  Urbana City Limits
-  UPD Boundary
-  UPD Parks
-  Non-UPD Greenways
-  Interstates
-  Railroad
-  Streets
-  Streams / Rivers
-  Yankee Ridge Elementary School

RECOMMENDATIONS

- | Existing | Short-Term | Long-Term | |
|--|---|---|----------------------------|
|  |  |  | Sidepath (Shared-Use Path) |
|  |  |  | Bike Lanes |
|  |  |  | Bike Boulevard |
|  |  |  | Bike Route |
|  |  |  | Bike Route + Sharrows |
|  |  |  | Sharrows only |
|  |  |  | Shared Bike / Parking Lane |
|  |  |  | Share The Road |
|  |  |  | UIUC Bike Path |
|  |  |  | Study Area |
|  |  |  | Paved Trails |
|  |  |  | Soft / Nature Trails |

UPD Parks

- | | |
|---|-----------------------|
| 1 King Park | 11 Prairie Park |
| 2 Crystal Lake Park | 12 Weaver Park |
| 3 Leal Park | 13 Lohmann Park |
| 4 Phillips Recreation Center | 14 Crestview Park |
| 5 Chief Shemauger Park | 15 Sunnycrest Tot Lot |
| 6 Hickory Street Site | 16 Blair Park |
| 7 Judge Webber / Perkins Road Park Site | 17 Carle Park |
| 8 AMBUCS Park | 18 Wheatfield Park |
| 9 Victory Park | 19 Meadowbrook Park |
| 10 Canaday Park | 20 South Ridge Park |

