

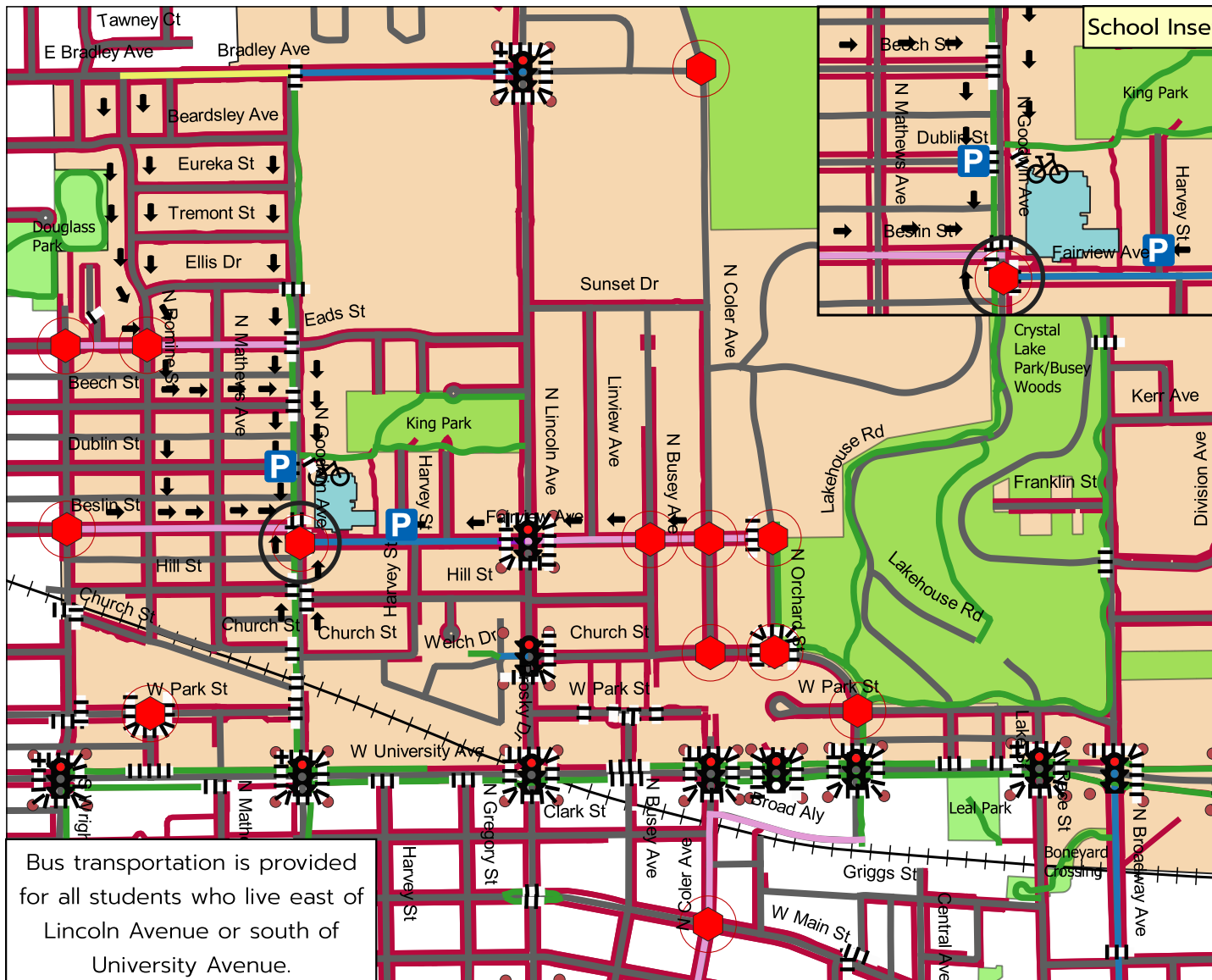


Urbana Schools

Safe Walking Route Maps 2023-24

Dr. Martin Luther King Jr. School

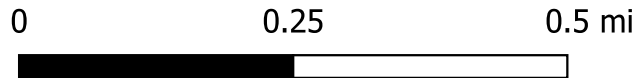
1108 West Fairview Avenue
Urbana, IL 61801



Legend

- Crossing Guards
- Safe Routes
- Bike Racks
- Park and Walk
- All-Way Stop
- Traffic Signal
- Pedestrian Pushbutton
- Crosswalks
- Bike Lanes
- Bike Route
- Shared Bike/Parking Lanes
- Shared-Use Path
- Sharrows
- Streets
- Sidewalks
- Railroads
- Public Park
- School Footprint
- School Walking Boundary

Bus transportation is provided for all students who live east of Lincoln Avenue or south of University Avenue.

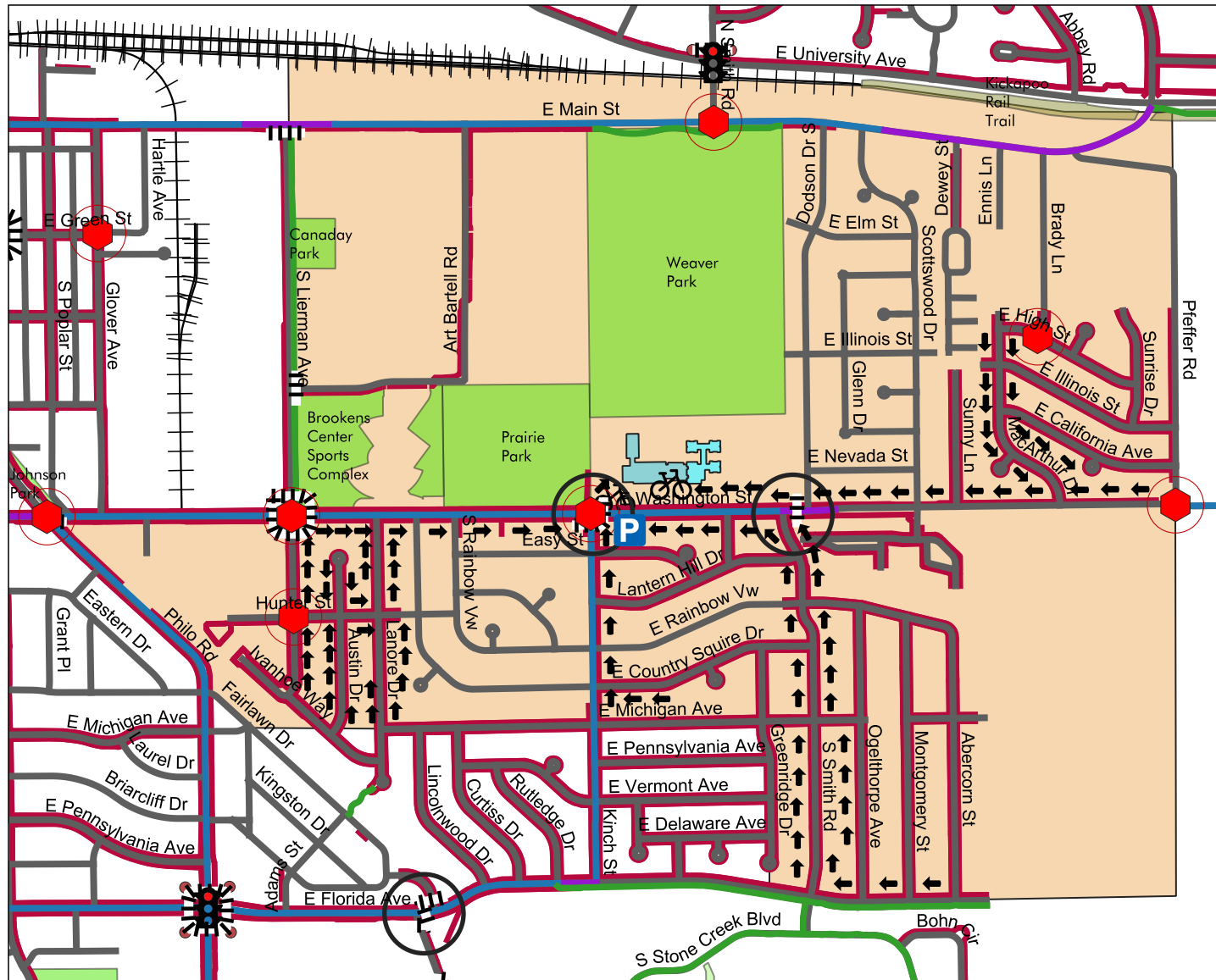


Safe Walking Route Maps 2023-24




















Amended November 2024

Dr. Preston L. Williams Jr. School

2102 East Washington Street
Urbana, IL 61802



Legend

-  Crossing Guards
-  Safe Routes
-  All-Way Stop
-  Traffic Signal
-  Crosswalks
-  Bike Racks
-  Pedestrian Pushbutton
-  Park and Walk
-  Bike Lanes
-  Shared-Use Path
-  Sharrows
-  Streets
-  Sidewalks
-  Railroads
-  Forest Preserve
-  Public Park
-  Dr. Williams School Footprint
-  Urbana Early Childhood School
-  School Walking Boundary



0 0.1 0.2 mi

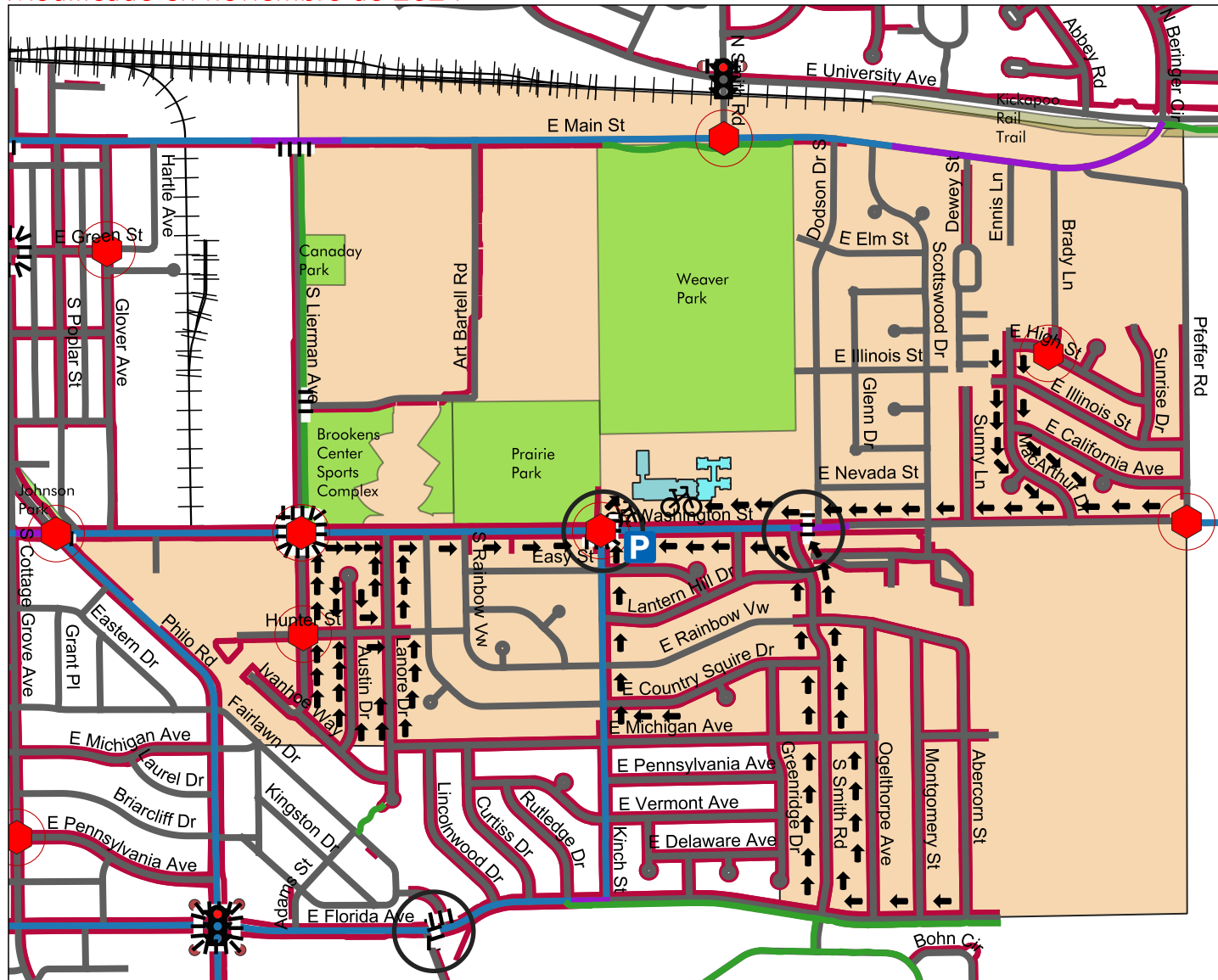


Mapa 2023-24 con las Rutas Seguras para Caminar a la Escuela




















Modificado en noviembre de 2024

Escuela Dr. Preston L. Williams Jr.

2102 East Washington Street
Urbana, IL 61802



Leyenda

-  Guardias de Cruce
-  Rutas Seguras
-  Alto - Todas las Vías
-  Semáforo
-  Paseo de Peatones
-  Estacionamiento de Bicicletas
-  Botón de Peatones
-  Ubicación de Lugar de Estacionar y Caminar
-  Canal de Bicicletas
-  Aceras Compartidas
-  Marcas/Señales de Canales Compartidos
-  Calles
-  Aceras
-  Vías de Tren
-  Reserva Forestal
-  Parque Público
-  Escuela Dr. Williams
-  Escuela Urbana Early Childhood
-  Límites del área de caminar de la Escuela



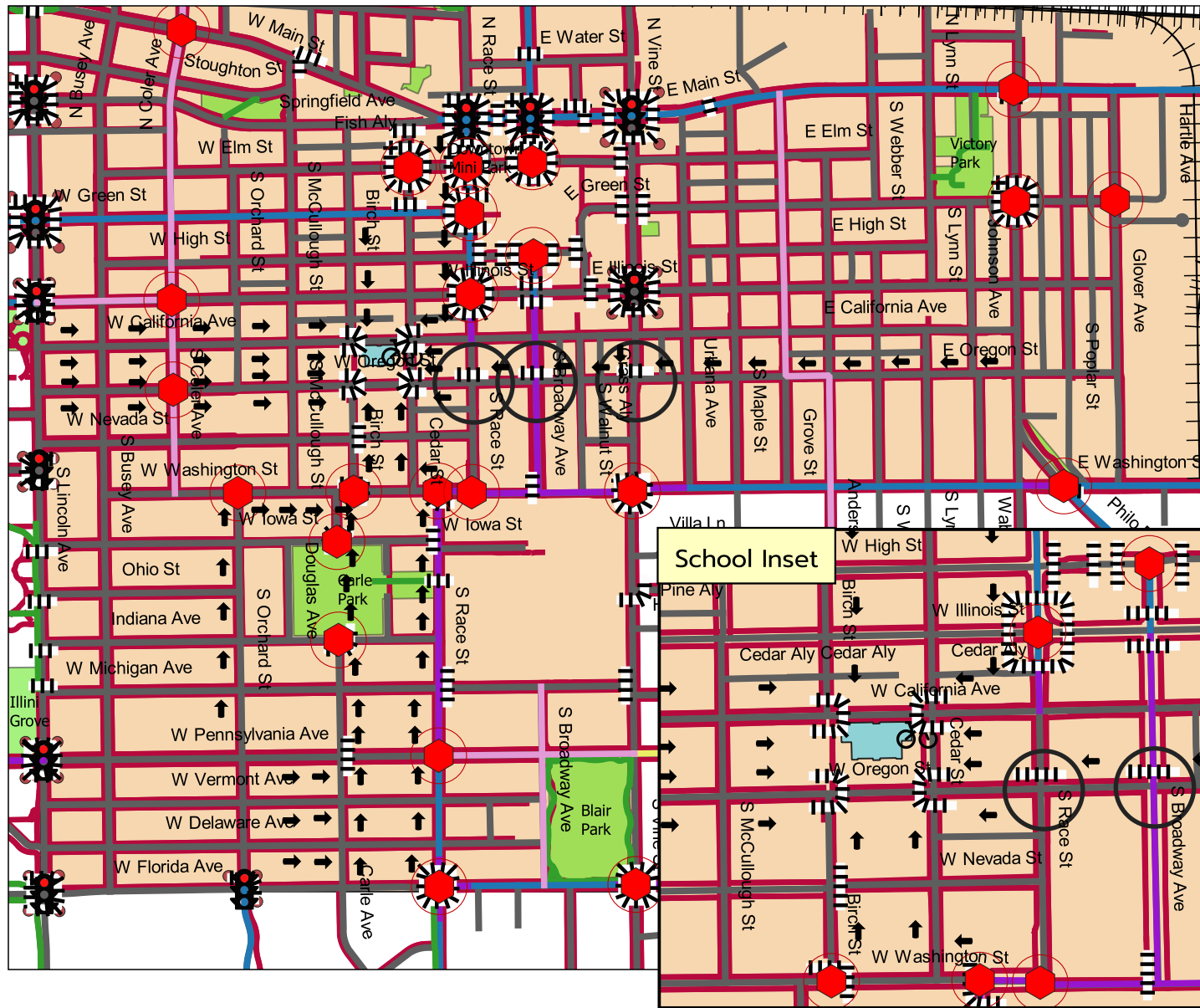
0 0.1 0.2 millas

















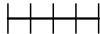



Safe Walking Route Maps 2023-24

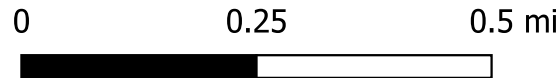
Leal School

312 West Oregon Street
Urbana, IL 61801



Legend

-  Crossing Guards
-  Safe Routes
-  All-Way Stop
-  Traffic Signal
-  Pedestrian Pushbutton
-  Bike Racks
-  Crosswalks
-  Bike Lanes
-  Bike Route
-  Shared Bike/Parking Lanes
-  Shared-Use Path
-  Sharrows
-  Streets
-  Sidewalks
-  Railroads
-  Public Park
-  School Footprint
-  School Walking Boundary



LEAL SCHOOL: WALKING & BICYCLING GUIDELINES

Bicycles

- Students may ride bicycles to school with parental approval, but traffic around Leal is very congested. The school recommends that younger children not ride bikes to school.
- Please do not ride bikes across the playground or on the sidewalks adjacent to the school property.
- Bikes should be parked in the bicycle racks on the east side of the school building immediately upon arrival at the school.
- Students riding bicycles should observe proper traffic and safety rules at all times.
- All bicycles should have locks and chains and be securely fastened to bicycle racks.
- Bicycles should be registered with the Urbana Police Department.
- The bicycle racks at Leal are very difficult to supervise. Bicycle thefts and vandalism have occasionally been a problem in the past.
- Parents and students should consider using any established "bike paths" as often as possible.
- Please be sure your child can handle a bicycle safely before granting permission to ride to and from school.

Student Safety To and From School

- Please use one of the designated safe walking routes to school.
- Please discuss the importance of obeying the directions of crossing guards with your child.
- Students coming from the east and needing to cross Broadway and Race should use Oregon St., as crossing guards are stationed at those locations.

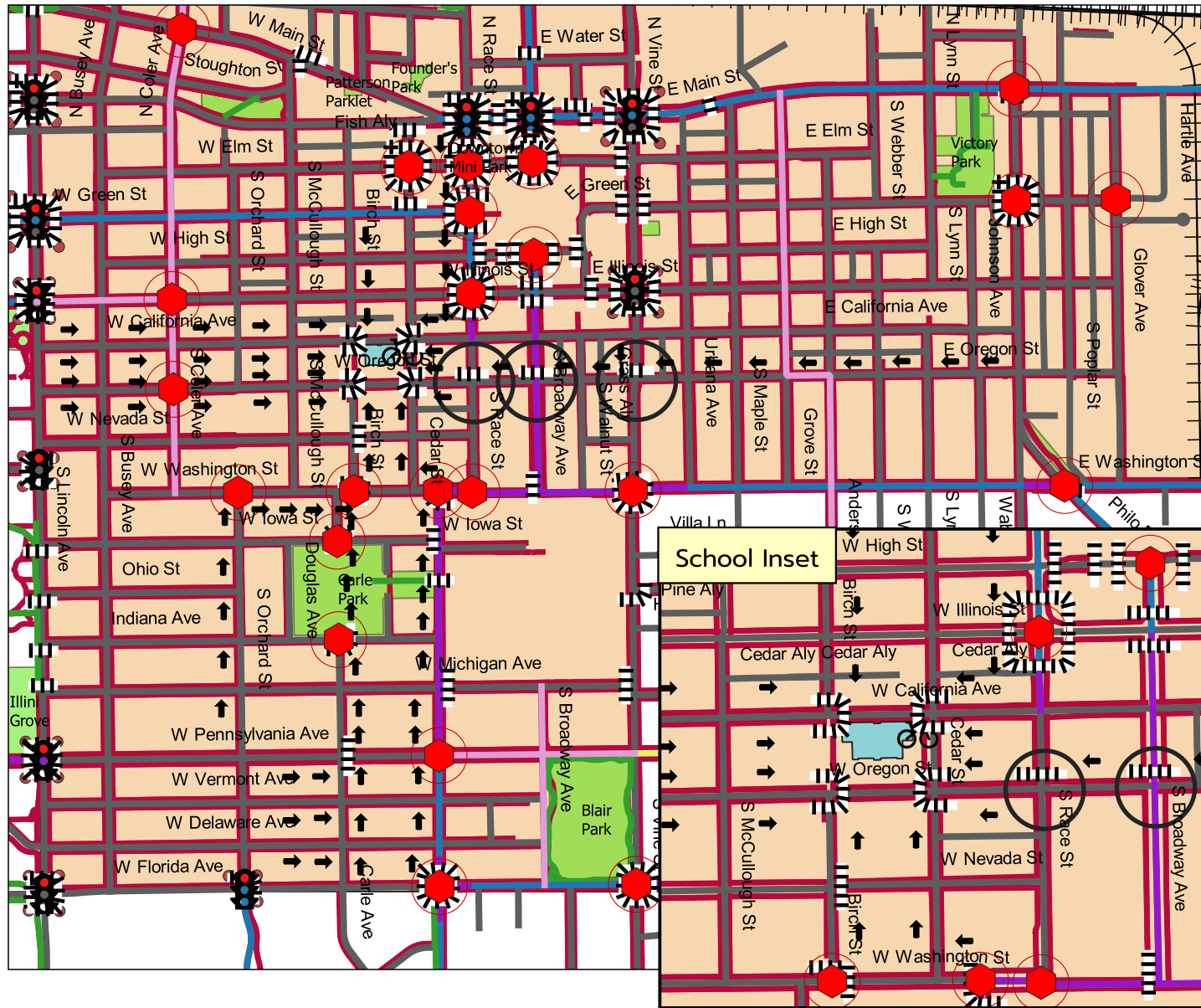
Supervision Before and After School

- Students are asked not to arrive before 8:05 a.m. and to go home immediately after school is dismissed.
- The playground will not be available after school beginning at 3:15 p.m. for any children except those enrolled in our After School program.

Mapa 2023-24 con las Rutas Seguras para Caminar a la Escuela

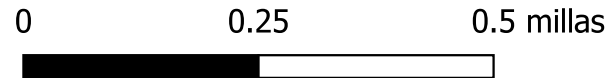
Escuela Leal

312 West Oregon Street
Urbana, IL 61801



Leyenda

- Guardias de Cruce
- Alto - Todas las Vías
- Semáforo
- Botón de Peatones
- Estacionamiento de Bicicletas
- Pasos de Peatones
- Canal de Bicicletas
- Ruta de Bicicletas
- Canal compartido de bicicleta y estacionamiento
- Acera Compartida
- Marcas/Señales de Canales Compartidos
- Calles
- Aceras
- Vías de Tren
- Parque Público
- Escuela
- Límites del Área de Caminar de la Escuela



ESCUELA LEAL – PAUTAS PARA CAMINAR Y ANDAR EN BICICLETA

Bicicletas

- Los estudiantes pueden manejar su bicicleta a la escuela con la aprobación de sus padres, sin embargo, el tráfico alrededor de Leal es muy congestionado. La escuela recomienda que niños pequeños no anden en bicicleta a la escuela.
- Por favor, no ande en bicicleta en el parque de juegos o en las aceras adyacentes a la escuela.
- Las bicicletas deben ser estacionadas en el estacionamiento de bicicletas en el lado este del edificio de la escuela inmediatamente al llegar a la escuela.
- Los estudiantes que anden en bicicleta deben obedecer las señales de tráfico y las reglas de seguridad en todo momento.
- Todas las bicicletas deben tener candados y cadenas y estar bien aseguradas al estacionamiento de bicicletas.
- Las bicicletas deben estar registradas con el Departamento de Policía de Urbana.
- Los estacionamientos de bicicletas de Leal son muy difíciles de supervisar. Robo y actos vandálicos contra bicicletas han ocurrido ocasionalmente en el pasado.
- Padres y estudiantes deben considerar usar los caminos “veredas” de bicicletas tan frecuentemente como sea posible.

- Por favor, cerciórese que su hijo puede andar seguro en bicicleta antes de darle el permiso para manejar bicicleta a la escuela.

Consejos para que el Estudiante Vaya y Regrese Seguro de la Escuela

- Por favor, use el mapa de rutas recomendadas para caminar a la escuela.
- Por favor, discuta con su hijo la importancia de obedecer las instrucciones de los guardas de cruce.
- Los estudiantes que vienen del este y necesitan cruzar las calles Broadway y Race deben usar la calle Oregon donde se encuentran los guardias de cruce.

Supervisión Antes y Después de la Escuela

- Se pide que los estudiantes no lleguen a la escuela antes de las 8:05 a.m. y regresen a su casa inmediatamente después que la escuela termine.
- El parque de juegos no estará disponible después de las 3:15 p.m. excepto para aquellos niños matriculados en el Programa Después de la Escuela.

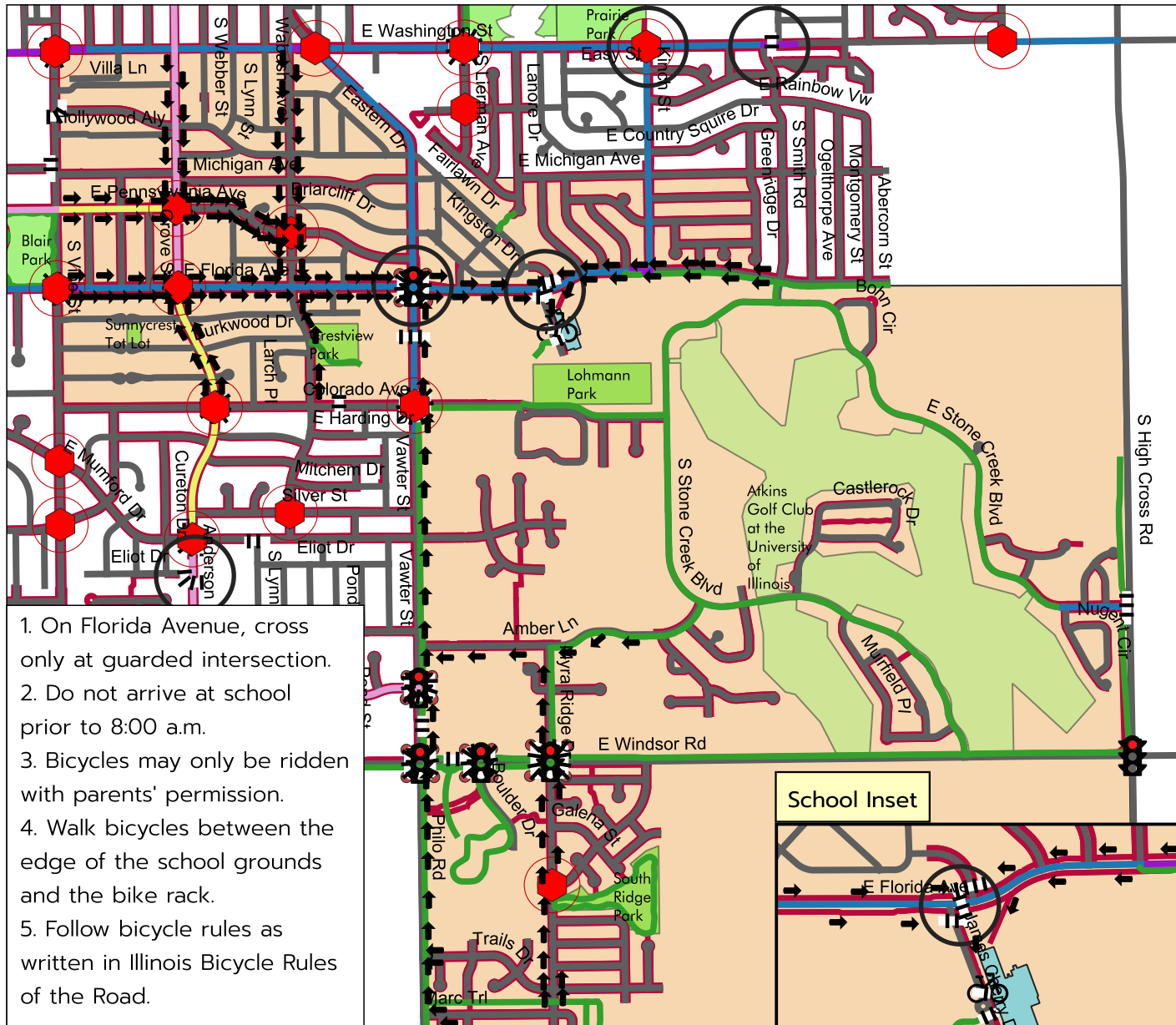
Safe Walking Route Maps 2023-24

Amended November 2024

Thomas Paine School



















1801 James Cherry Drive

Urbana, IL 61802



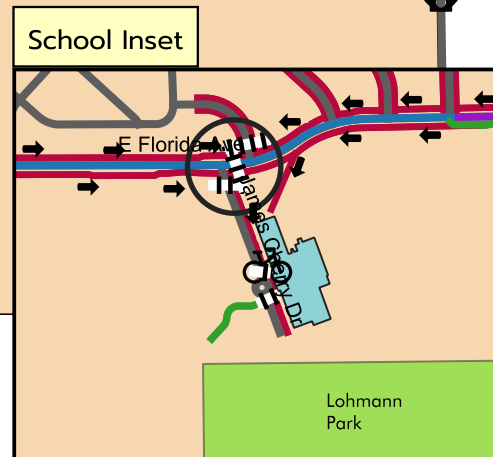
1. On Florida Avenue, cross only at guarded intersection.
2. Do not arrive at school prior to 8:00 a.m.
3. Bicycles may only be ridden with parents' permission.
4. Walk bicycles between the edge of the school grounds and the bike rack.
5. Follow bicycle rules as written in Illinois Bicycle Rules of the Road.

Legend

-  Crossing Guards
-  Safe Routes
-  Traffic Signal
-  All-Way Stop
-  Pedestrian Pushbutton
-  Bike Racks
-  Crosswalks
-  Bike Lanes
-  Bike Route
-  Shared Bike/Parking Lanes
-  Shared-Use Path
-  Sharrows
-  Streets
-  Sidewalks
-  Public Park
-  Public Golf Course
-  School Footprint
-  School Walking Boundary



0 0.25 0.5 mi

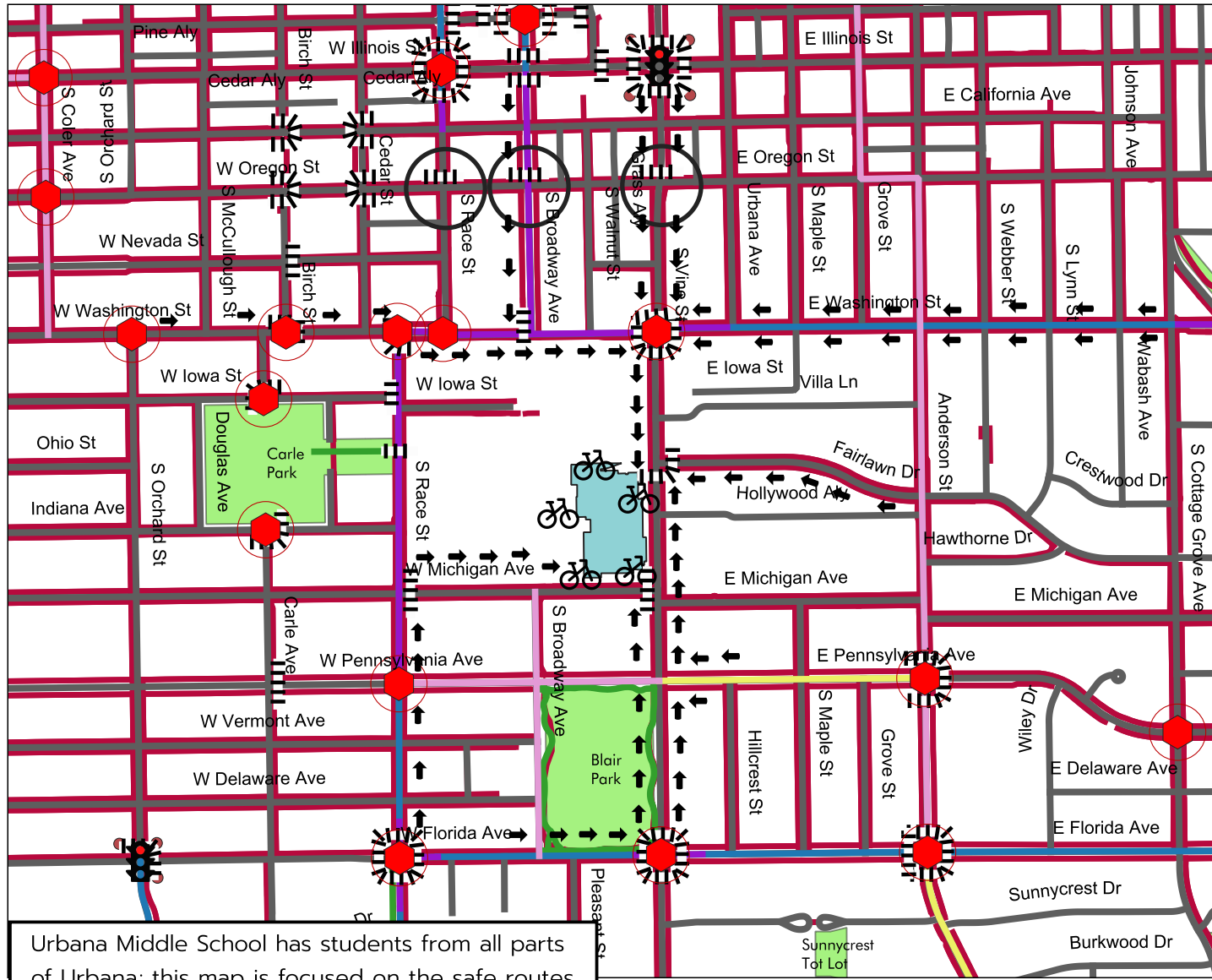


Safe Walking Route Maps 2023-24










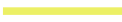






Amended November 2024

Urbana Middle School

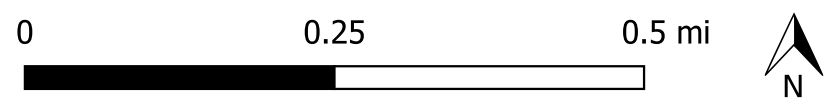
1201 South Vine Street
Urbana, IL 61801



Legend

-  Crossing Guards
-  Safe Routes
-  Traffic Signal
-  All-Way Stop
-  Pedestrian Pushbutton
-  Bike Racks
-  Crosswalks
-  Bike Lanes
-  Bike Route
-  Shared Bike/Parking Lanes
-  Shared-Use Path
-  Sharrows
-  Streets
-  Sidewalks
-  Public Park
-  School Footprint

Urbana Middle School has students from all parts of Urbana; this map is focused on the safe routes within approximately 1/4 to 1/2 mile of the school.

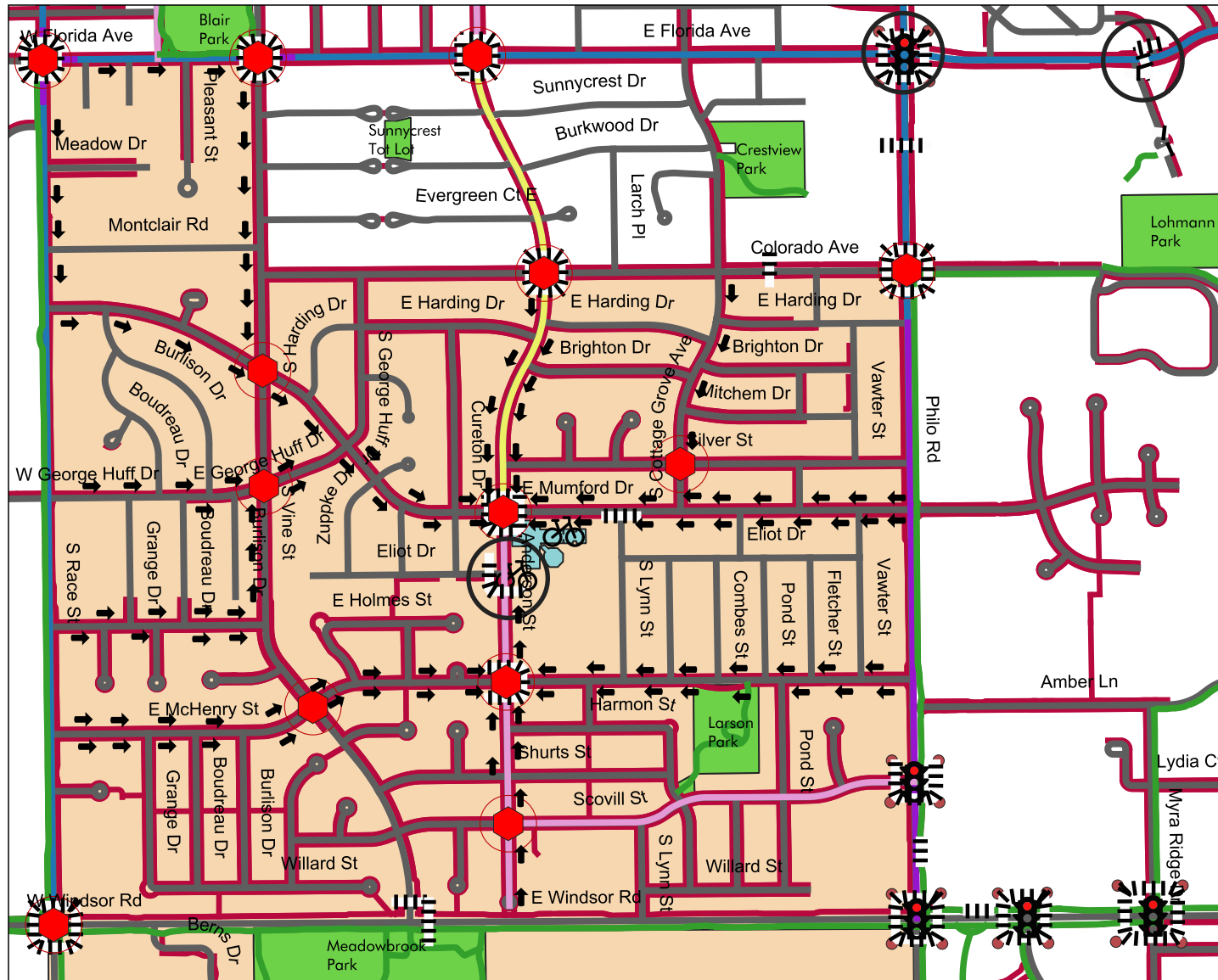


Safe Walking Route Maps 2023-24

Amended November 2024

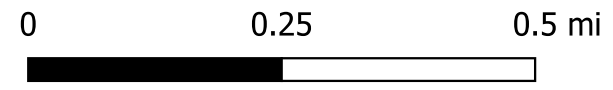
Yankee Ridge School

2102 South Anderson Street
Urbana, IL 61801



Legend

- Crossing Guards
- Safe Routes
- All-Way Stop
- Traffic Signal
- Bike Racks
- Pedestrian Pushbutton
- Crosswalks
- Bike Lanes
- Bike Route
- Shared Bike/Parking Lanes
- Shared-Use Path
- Sharrows
- Streets
- Sidewalks
- Public Park
- School Footprint
- School Walking Boundary

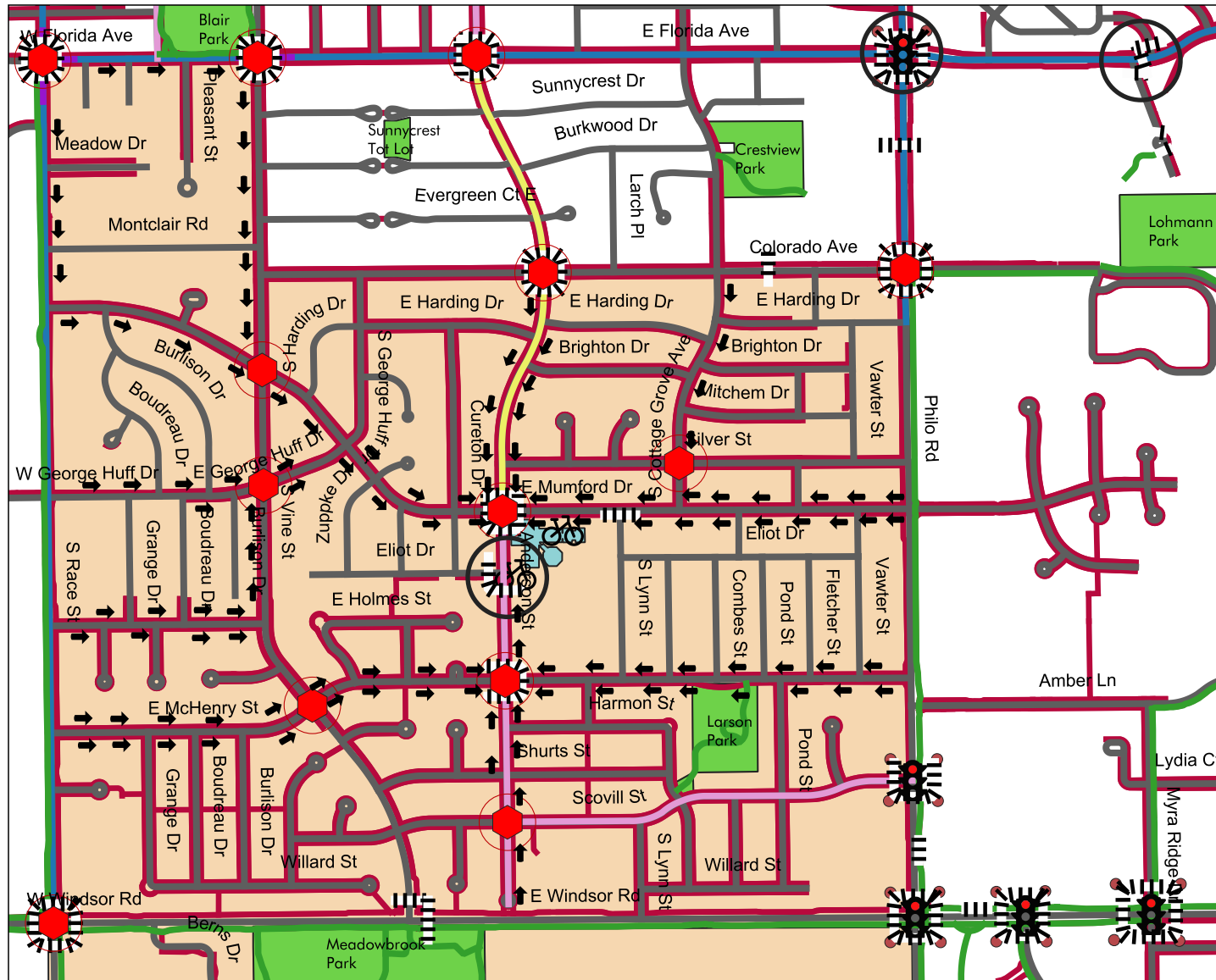


Mapa 2023-24 con las Rutas Seguras para Caminar a la Escuela

Modificado en noviembre de 2024

Escuela Yankee Ridge

2102 South Anderson Street
Urbana, IL 61801



Legend

-  Guardias de Cruce
-  Rutas Seguras
-  Alto - Todas las Vías
-  Semáforo
-  Estacionamiento de Bicicletas
-  Botón de Peatones
-  Paseo de Peatones
-  Canal de Bicicletas
-  Ruta de Bicicletas
-  Canal compartido de bicicleta y estacionamiento
-  Aceras Compartidas
-  Marcas/Señales de Canales
-  Compartidos
-  Calles
-  Aceras
-  Parque Público
-  Escuela Yankee Ridge
-  Límites del área de caminar de la Escuela



URBANA SCHOOL DISTRICT #116

2024-2025 School Year – Contact Information

Dr. Martin Luther King, Jr. Elementary School

1108 W. Fairview Ave.
Urbana, IL 61801

Ms. Michelle Turner, Principal
Phone: 217-384-3675
Email: rturner@usd116.org

Dr. Preston L. Williams, Jr. Elementary School

2102 E. Washington St.
Urbana, IL 61802

Ms. Danielle Jackson, Principal
Phone: 217-384-3628
Email: dmjackson@usd116.org

Leal Elementary School

312 W. Oregon St.
Urbana, IL 61801

Mr. Craig Keer, Principal
Phone: 217-384-3618
Email: ckeer@usd116.org

Thomas Paine Elementary School

1801 James Cherry Dr.
Urbana, IL 61802

Ms. Andrea Jackson, Principal
Phone: 217-384-3602
Email: ajackson@usd116.org

Urbana Middle School

1201 S. Vine St.
Urbana, IL 61801

Mr. Derrick Cooper, Principal
Phone: 217-384-3685
Email: decooper@usd116.org

Yankee Ridge Multilingual School

2102 S. Anderson St.
Urbana, IL 61801

Ms. Patricia Valente, Principal
Phone: 217-384-3607
Email: pvalente@usd116.org

Urbana District #116 Offices

1101 E. University Ave., Suite B
Urbana, IL 61802

Dr. Jennifer Ivory-Tatum, Superintendent
Phone: 384-3600
Email: jivory-tatum@usd116.org