



2020

URBANA

PEDESTRIAN

MASTER PLAN

APPENDIX 1: POLICY FRAMEWORK

Urbana City Council and Mayor Goals 2014-2017

The City of Urbana recognizes that stewardship of the city means not only addressing the needs of today's residents but planning for the future -- short and long term -- in a cohesive, coherent way. These City Council and Mayoral Goals represent the core principles we will apply over our term in office as we help guide Urbana on the path forward. They form a common point of understanding from which the planning and government of Urbana proceeds.

Our Specific Goals include enhancing public safety, achieving financial sustainability, promoting economic development and entrepreneurship, maintaining a vibrant, innovative downtown while promoting all business districts, working toward environmental sustainability, and improving the quality of life in Urbana while maintaining effective city government

Public Safety: Our top goal always must be to provide for the safety of our residents by maintaining sufficiently staffed and well-trained police, fire and public works departments while providing quality infrastructure and services.

Financial Sustainability: Our goal is to have a financially stable city with sufficient reserves to cover periodic downturns in the economy. The city should investigate securing new and sustainable sources of revenue. Urbana will seek to have hospitals pay their fair share of property taxes.

Economic Development and Entrepreneurship: To minimize the tax burden on residents, Urbana must continue to grow and attract new jobs and opportunities. The city should pursue infill development whenever possible; work to enhance new development corridors to the north and east and work to attract new high-tech jobs. The city should also strive to make sure new projects are as attractive and environmentally sustainable as possible. .

Vibrant Business Districts: The heart of a city is its downtown, and Urbana must continue to make downtown a vibrant, attractive place to live, work and shop while continuing to implement the Boneyard Creek Master Plan to transform it into a downtown amenity. The city will strive to retain existing businesses, to attract new businesses and to fill vacant buildings and sites across diverse business districts, while celebrating Urbana's unique historical heritage.

Transportation and Connectivity: The ability to move efficiently between destinations is a public service essential to urban vitality. Urbana encourages the development of multiple modes of transportation and transportation centers, including automobile, bus, pedestrian, bicycle, train, rapid rail and airplane, which encourage convenience, fuel conservation and energy efficiency to speed residents between home, work, school, shopping and entertainment destinations throughout the city and beyond.

Environmental Sustainability: The city must implement and encourage environmental sustainability, including evaluating all city projects for sustainability and by incorporating energy-savings systems. The city should establish partnerships and develop programs to encourage residents and businesses to adopt sustainable practices. The city council will continue to implement a climate action plan that aims to reduce greenhouse gas emissions, conserves water, and reduces waste through a variety of measures, including making the city more pedestrian and bicycle friendly.

Quality of Life: The city must take the steps necessary to ensure a high quality of life for its residents. These include maintaining a social services-based safety net, neighborhood amenities, and promoting historic preservation and social justice. The city should also work to provide affordable housing, promote public art, promote health and wellness, and implement modern zoning concepts.

Effective City Government: The city must take action to modernize and expand facilities for staff to work in, promote diversity in the city work force, encourage intradepartmental and intergovernmental cooperation, promote public participation, and continuously evaluate the efficiency and function of its departments, boards, and commissions.

Goal 1: Public Safety

Objectives	Actions/Tactics	Status/ Implementation steps
1. Provide for the safety of residents by maintaining sufficiently staffed and well-trained police, fire and public works departments.	a. Police: Focus on collaborative efforts with other agencies to better utilize limited police resources. Examples, Community Resource Center on mental health cases, Youth Assessment Center for troubled youths and their families.	Ongoing. Create Crisis Intervention Team Internship Program through U of I School of Social Work. Research and develop a body camera program, train and deploy a limited number of TASERS for CIT officers. Taser program implemented
	b. Police/Fire: Provide police and fire staffing at levels needed for all neighborhoods. Review staffing annually during budget process.	Ongoing.
	c. Continue to address building safety needs at City Building.	Ongoing.
	d. Adopt ordinance establishing fines for excessive false burglar alarms.	Public Works has implemented strategies to reduce false alarms. Proposed ordinance dropped due to administrative costs to implement, lack of city council support.
	e. Fire: Collaborate with other city departments to improve efficiency of services offered.	Create shared database between fire/CD/PW for property inspections. Work cooperatively to facilitate quick reviews. IT has been researching software and interviewing companies.
	f. Public Works: Add sidewalks and streetlights in areas and neighborhoods where it would significantly enhance public safety.	
2. Work together to remove blight and to identify and resolve problem properties, using best practices and proactive code enforcement measures.	a. Continue progress on Aspen Court/Urbana Townhomes redevelopment plan under study with the Housing Authority of Champaign County.	The developer selection process recommenced in February 2015 following a delay to seek a procedural waiver from HUD. The firm of Herman-Kittle has been selected by an interagency panel. The development team of the city, Housing Authority and Herman & Kittle is currently finalizing plans and seeking funding.
	b. Expand code enforcement staffing to reduce systematic inspection cycle, decrease complaint response time.	Hiring of third code inspector completed. Due to staff turnover, staff is now seeking a part-time temporary housing inspector as well as searching to fill the second housing inspector position.
	c. Update and improve rental registration ordinance.	Administrative improvements and other supporting legislation and procedures have improved the functionality of this ordinance. Achieved.
	d. Evaluate effectiveness of new “failure to comply” ticket schedule for rental properties.	Regular reports being made to Council. Issuance of tickets has improved compliance in many instances. Achieved.
	e. Support continued community garden activity at corner of Lierman and Washington avenues.	Ongoing.
	f. Improve automation of housing code inspections/ticketing process.	New software/hardware purchases planned. For improved intersystem coordination, this procurement will now be combined with Finance and Public Works systems, causing a delay to 15/16.
	g. Continue use of Aggravated Public Nuisance Ordinance to address problem properties.	Ongoing, has been an effective tool. Improvements to the ordinance have been suggested by SUNA.

2. (cont.)	h. Continue to track distressed properties and require registration of vacant properties. Pursue demolitions of condemned buildings that are a blighting influence on a neighborhood, through court orders and other means.	<p>Need to develop a funding source. Limited funds available in target areas and TIF areas. Continue to actively participate in the Problem Property committee.</p> <p>Urbana was awarded a \$525,000 Blight Reduction Program grant in mid-2015 that will allow the city, in partnership with Habitat for Humanity of Champaign County, to purchase and clear 15 dilapidated homes and prepare the sites for future home development.</p> <p>Also, demolitions have been completed in 2015 at Urbana Townhomes, Auler Building, and Hanford Inn.</p>
3. Develop a safe, complete and active transportation system.	a. Complete reconstruction of Windsor Road between Philo Road and Race Street.	Project began in Summer 2014 and will be completed in Fall 2015.
	b. Work to obtain state or federal funding to lower/eliminate city's \$1.1 million local match to extend North Lincoln Avenue to Olympian Drive. Continue work on land purchases for road project.	North Lincoln Avenue design has begun and project is set to begin construction possibly Fall 2015 at a total cost of \$3.6 million. Local cost share for Urbana and county is estimated at \$450,000 each, down from \$1.1 million, due to lower-than-expected costs of Olympian Drive project and ability to use savings on Lincoln Avenue project.
	c. Continue work on Olympian Drive project.	Olympian Drive project construction began in August 2014 at a cost of \$13.2 million. It is expected to be completed in summer, 2016.
	d. Improve Florida Avenue between Lincoln Avenue and Race Street.	Extensive patching took place in Fall 2013. Reconstruction several years away in Capital Improvement Plan.
	e. Consider options for naming Olympian Drive bridge over Canadian National railroad tracks.	Awaiting completion of bridge in 2016. Need support also of City of Champaign and Champaign County.
	f. Work with neighborhood organizations, Urbana Park District, Urbana School District and local agencies to identify other needs for connectivity among parks, schools, neighborhoods and business districts.	<p>Need to coordinate with city's CIP, county Greenways and Trails Plan and other relevant plans. Urbana Bicycle Master Plan Update is expected to be approved in Spring, 2015. Trail connections between Thomas Paine, Lohmann Park, and adjacent residences being planned by the School District and Park District. Additional sidewalk/trail connections being planned at Crystal Lake Park. Connections between Aspen Court and Philo Road to be explored as part of the redevelopment plan in cooperation with Adams outdoor, and other intervening property owners.</p>

Goal 4: Vibrant Business Districts

Objectives	Actions/Tactics	Status/implementation steps
1. The city will strive to retain existing businesses, attract new businesses and fill vacant buildings and sites across all business districts.	a. Downtown: Target desired downtown uses, such as retail, restaurants, lodging, multi-family residential and creative industry tenants.	Use local realtors, regional developers and International Council of Shopping Center contacts. Developer's Roundtable rebranded as Business and Development lunch with extensive participation of the business and real estate community, including a recent realtor's pitch session. Downtown developers, such as Cake Design, Norman and Carolyn Baxley, Allen Strong, Jim Webster, and Mike Hosier continue to bring vibrant new businesses to the community.
	b. Downtown: Prepare a design overlay district for downtown to ensure compatibility of new buildings and renovations.	Called for in Downtown Plan. Planning staff have begun process. Part-time graphics intern to be hired to assist in effort.
	c. Downtown: Work to find developers and sites for major catalyst projects, such as a mixed-use building with upstairs apartments/condos.	City approved in May 2014 intergovernmental agreement with MTD for downtown mixed-use transit facility. City should work to attract an anchor tech business downtown and/or continue to support the expansion of Pixo. Memorandum of Understanding with Robert Venable entered into to redevelop a major site in downtown Urbana. City is evaluating one response. City retained CBRE to attract new development interests from the Indianapolis market and beyond for the 200 Vine Street site (i.e., Block North of City Hall). Two responses were rejected by city, but CBRE continues to solicit developers. Multiple meetings with in-town and out-of-town developers held regarding prospective projects in Urbana. Property pitch event recently held for local commercial brokers and developers as part of Business and Development Luncheon (formerly known as the Developer's Roundtable). Preliminary study underway for a new Downtown TIF District.
	d. Downtown: Implement and assess two "Curbanas," temporary sidewalk extensions used as seating areas that are placed in city parking spaces outside restaurants.	Two Curbanas were installed and used downtown in 2014. Program judged to be a success, will be continued in 2015.
	e. Downtown: Finish restoration of Urbana Landmark Hotel.	City obtained nearly \$1.1 million refund from hotel owner in spring 2015 after obtaining court judgment for not meeting terms of development agreement. Goal remains to establish facility as a vibrant business destination for downtown Urbana.
	f. Downtown: Implement signage and way-finding study recommendations to better connect campus and downtown.	State or other funding necessary for design and major improvements. Initial grant application rejected in 2013. Additional signage to be incorporated into the MCore project. IDOT signs along University Avenue now refer to Downtown Urbana rather

1. (cont.)	f. (cont.)	than Central Business District.
	g. Downtown: Develop public square/pedestrian plazas in prominent downtown locations. Consider low-impact non-permanent measures such as paint, fencing, and street furniture.	Additional gathering spaces introduced as part of the Curbana program and in the new Boneyard Creek Park. Improvements to the mini-park at Broadway and Water have been designed by Arbor staff. Nearby property owners have requested permission for community gardens to be placed at Founders Park off of Main Street.
	h. Downtown: Develop Urbana Folk& Root Festival into a major city- supported yearly arts event as well as work to create additional beer and wine tasting events, outdoor music in public places, lights in the trees.	Review liquor license fee for outdoor events and consider reducing T-3 license fee for smaller events. Revision of liquor license fees and categories completed with the assistance of UBA. Consider the concept of Downtown Nights, showing weekly family films onto side of Tiernan Building. Review levels of support with Public Arts Commission and UBA for various seasonal events and venues. Staff continues to work with UBA and local festival promoters, such as Folk and Roots and Pygmalion to introduce new and ongoing festivals in the downtown. UBA's successful Uncorked Urbana wine tasting event held and will be expanded in future years. Work to establish new Urbana Arts Festival in the fall at the Civic Center. Work with local businesses to provide support for festival.
	i. Philo Road corridor: When opportunities arise, decrease density of substandard multifamily apartment buildings through appropriate zoning restrictions and redevelopment plans.	Planning Intern Maximilian Mahalek has undertaken a comprehensive survey and outreach in the community to identify zoning and crime prevention through design strategies to be used in this area. Work to be completed by May 2015, with recommendations to follow. Consider rezoning similarly to Busey-Lincoln corridor. Reuse or replace large empty buildings.
	j. Cunningham Ave. corridor: Work with developer on second phase of Gateway Shoppes retail center.	Ongoing. Second in-line shopping center building is under construction.
	k. Cunningham Ave. corridor: Continue implementation of Cunningham Avenue Beautification Plan, which includes new sidewalks, streetlights, curb cut closures, landscaping and streetscape walls.	New sidewalks to be installed north of Perkins Road to Kenyon Road in 2015. City applied for IDOT grant funding for installing paths north of I-74 and was not selected. Six curb-cut closures to be installed in 2015. Removal of several nonconforming signs completed. Landscaping at the northwest corner of Five Points installed by the U of I Credit Union. Staff to look at an update to the Cunningham Avenue Corridor plan to identify more practical means of improving the corridor.
	l. Cunningham Ave. corridor: Continue to market vacant or underdeveloped parcels along the corridor, including Farm & Fleet outlots and old Bombay Bicycle Club lot.	
	m. Campus/Gregory Place: Improve signage on Lincoln Avenue to help direct traffic to Gregory Place.	Gregory Place is filling up with resident-serving retail uses, including a new restaurant, coffee shop and clothing stores. Need to install a

1. (cont.)	m. (cont.)	sign on Lincoln Avenue informing drivers about Gregory Place retail.
	o. High Cross Road corridor: Work to develop the entire corridor between Windsor Road and US 150, including the Menards property.	Continue working with Menards about developing a new home improvement store. Work with developer who owns property south of Wal-Mart. Find new tenant for TK Wendl's facility. This property is being actively marketed. Work to fill Wal-Mart, Menards outlots. Work with Birkey's ownership about annexing and redeveloping old location on Illinois 150. This property is being actively marketed.
	p. High Cross Road corridor: Work to develop complementary businesses along the Kickapoo Rail Trail.	Need to await construction of path, start date to be determined.
	q. High Cross Road corridor: Work with park district to obtain grant funding develop city link to the Kickapoo Rail Trail.	Plan still being developed for link. Once known will seek support from governor's office and federal and state sources.
	r. North Lincoln Avenue: Encourage industrial development along North Lincoln Avenue, north of Interstate 74.	Potential projects include further expansion of Emulsicoat, Southwinds recycling, and Henson Recycling. Approvals granted for the Southwinds and Henson Recycling projects.
	s. North Lincoln Avenue: Explore reuse of vacant nursing home near Lincoln and Fairview avenues.	Property is being actively marketed by Sperry Van Ness.
2. Continue implementation of Boneyard Creek Master Plan.	a. Boneyard: Initiate design study for Boneyard beautification plan west to Lincoln Avenue and connection with Boneyard redevelopment completed at UI Engineering Quad.	Involve UI urban planning and landscape architecture students to assist in conceptual models as class projects. Engage "Friends of the Boneyard" community group for creative ideas and interaction. No update to report. Students studied this potential through classes in 2013/14 and shared results with City staff and others. Define possible multiuse path routes between campus and Boneyard Beautification Plan Section 1. No funding source has been identified to trigger a study. Integrate Founders Park's historical importance into Boneyard Development Plan (Busey Cabin site, Chief Shemauger birthplace).

Goal 5: Transportation and Connectivity

Objectives	Actions/tactics	Status/implementation steps
1. Support modern transportation systems and alternate transportation modes.	a. Work with MTD to establish a mixed-use transit facility downtown.	Agreement with MTD approved in May 2014. MTD preparing to commission a cost-benefit analysis report by consultant that will provide data showing economic benefit of having more people working downtown. Results will be shared with potential developers and tenants. This is likely to be a long-term project and will be part of the discussion regarding the potential for a new Downtown TIF District.
	b. Continue to work on bicycle master plan update.	RPC is developing updated master plan. Plan should include increased connectivity in underserved areas, including north side of Urbana. More bicycle parking downtown should also be included. Update expected to be completed in Summer 2015. Additional bicycle parking to be added along Race Street, Broadway, and at Lincoln Square. Update bicycle parking requirements per bicycle master plan.
	c. Continue to implement the city's complete streets ordinance.	Ongoing.
	d. Seek funding to create a pedestrian master plan.	Focus on expanding walkability of downtown. CUUATS is working on a citywide sidewalk inventory survey.
	e. Apply for enhanced level of Bicycle Friendly Community certification.	City received the gold level of achievement from the League of American Bicyclists for being a Bicycle Friendly Community in November 2014. This is the highest level currently awarded to any community in Illinois. Extensive efforts will be necessary to maintain this level.
	f. Adopt Vision Zero, setting as a community goal reaching zero fatalities for pedestrians, bicyclists and drivers.	
2. Connect neighborhoods with businesses and recreational opportunities.	a. Work with neighborhood organizations, like the Urbana Park District, the Urbana School District and other local agencies, to identify other needs for connectivity among parks, schools, neighborhoods and business districts.	Need to coordinate with the city's Capital Improvement Plan, county Greenways & Trails Plan and other relevant plans. Improved connections being proposed at Crystal Lake Park, Lohmann Park/Thomas Paine School, and potentially as part of the Aspen Court Redevelopment. Work with park district to create a pathway along north side of Park Street (Crystal Lake Park).
	b. Work with MTD to establish faster service between downtown and Parkland College, and request establishment of a bus shelter at the corner of Park Street and Broadway Avenue.	
	c. Work to develop routes of connectivity between Aspen Court and shopping destinations along South Philo Road.	Multi-use path installed in 2013 between Lanore and Fairlawn Drive. Pursue additional connections as part of Aspen Court/ Urbana Townhomes redevelopment project. Developer for project has now been selected and redevelopment planning can begin. Desire for connection has been expressed to Herman-Kittle and to

2. (cont.)	c. (cont.)	Adams Outdoor. Preliminary investigation and meetings with landowners by developer has occurred.
	d. Work with IDOT to plan and build sidewalks/multiuse path connecting North Cunningham Avenue with shopping destinations north of I-74.	Pursue grant funding for sidewalk installation between Kenyon and Airport Roads. Sidewalks to be installed on east and west sides of Cunningham between Perkins and Kenyon roads in 2015.

City Council Top Priorities:

Goal 4: Vibrant Business Districts. Objective 1: The city will strive to retain existing businesses, attract new businesses and fill vacant buildings and sites across all business districts.

F. Cunningham Avenue corridor: Continue implementation of Cunningham Avenue Beautification Plan, which includes new sidewalks, streetlights, curb- cut closures, landscaping and streetscape walls. (Three votes)

Goal 4: Vibrant Business Districts. Objective 2: Continue implementation of Boneyard Creek Master Plan.

A. Initiate design study for Boneyard beautification plan west to Lincoln Avenue and connection with Boneyard redevelopment completed at UI Engineering Quad. (Three votes)

Goal 8: Effective City Government. Objective 1: The city must have modern facilities to work in; should encourage interdepartmental cooperation; promote public participation, and should continuously evaluate the efficiency and function of its departments, boards and commissions.

A. Conduct strategic facility and program needs assessment of all city departments and properties. (Three votes)

Goal 1: Public Safety. Objective 1: Provide for the safety of residents by maintaining sufficiently staffed and well-trained police, fire and public works departments.

F. Public Works: Add sidewalks and streetlights in areas and neighborhoods where it would significantly enhance public safety. (Two votes)

Goal 2: Financial Sustainability. Objective 1: Work to increase Urbana's tax base so our total tax rate (including schools and parks) is equal to Champaign's rate.

A. Continue legal and legislative efforts to restore the 11 percent of Urbana's tax base that was lost with the 2012 passage of the hospital tax-exemption legislation. (Two votes)

Goal 3: Economic Development and Entrepreneurship. Objective 1: (see above)

D. Continue redevelopment efforts for city-owned sites, including Block North and Lot 24 West sites. (Two votes)

Goal 3: Economic Development and Entrepreneurship. Objective 1: (see above)

E. Continue implementation of Downtown Plan. Take advantage of Boneyard project to attract new mixed-use development to vacant lots, underdeveloped areas. (Two votes)

Goal 3: Economic Development and Entrepreneurship. Objective 1: (see above)

G. Continue pursuing development agreement with Menards for property they own in east Urbana. (Two votes)

Goal 5: Transportation and Connectivity. Objective 1: Support modern transportation systems and alternate transportation nodes.

A. Work with MTD to establish a mixed-use transit facility downtown. (Two votes)

Goal 5: Transportation and Connectivity. Objective 2: Connect neighborhoods with business and recreational opportunities.

- A. Work with neighborhood organizations, like the Urbana Park District, the Urbana School District and other local agencies, to identify other needs for connectivity among parks, schools, neighborhoods and business districts. (Two votes)**

Goal 7: Quality of life. Objective 1: The city must work to provide a high quality of life for its residents. Urbana should provide a social services-based safety net, neighborhood amenities and promote social justice.

- A. Continue to maintain a social service safety net and encourage preventative solutions to social problems. Seek alternative sources of funding. (Two votes)**

Goal 7: Quality of life. Objective 3: Work with neighborhood organizations to address issues of health, safety and opportunity.

- D. Promote programs for workforce development in Urbana. (Two votes)**



**2005
Comprehensive
Plan**

Goals and Objectives Quality of Life

PARKS AND OPEN SPACE

Goal 11.0 Create new neighborhood and community parks in developing residential areas.

Objectives

11.2 Encourage adequate pathways to connect residential areas to nearby commercial and office areas.



**2005
Comprehensive
Plan**

Goals and Objectives Services and Infrastructure

COMMUNITY DEVELOPMENT PROGRAMS

Goal 41.0 Promote access to employment opportunities for all Urbana residents.

Objectives

41.3 Provide pedestrian and bicycle connections to employment centers.



**2005
Comprehensive
Plan**

Goals and Objectives Mobility

SAFETY AND ACCESSIBILITY

Goal 44.0 Provide for the safe, efficient, and cost-effective movement of people and goods within, through, and around the City.

Objectives

44.1 Maximize cost effectiveness in all existing transportation modes as well as for future project planning, design, and construction.

44.2 Reduce the number and severity of pedestrian, bicycle, and vehicular crashes.

44.3 Improve intersection markings and signage, especially in the University District and downtown areas.

44.4 Implement the strategies identified in the Campus Area Transportation Study (CATS).

44.5 Ensure that street lighting is established in tandem with new development in order to enhance safety.

Goal 46.0 Improve access to transportation modes for Urbana residents.

Objectives

46.1 Work to improve pedestrian, bicycle, and transit access throughout Urbana.

MULTI - MODAL TRANSPORTATION SYSTEM

Goal 47.0 Create a multi-modal transportation system.

Objectives

47.7 Promote bicycle/pedestrian access to major activity centers.

Goal 49.0 Avoid development patterns that can potentially create an over-dependency on the automobile.

Objectives

49.1 Promote alternatives to automobile travel, through provision of sidewalks, pedestrian access, bicycle pathways, and high quality transit service.

49.3 Improve access to alternative transportation modes within neighborhoods.

49.4 Institute parking rate-based financial incentives with major employers to increase usage of alternative transportation modes.

Goal 50.0 Ensure adequate transportation facilities for new growth.

Objectives

50.1 Ensure that new developments provide easy access to pedestrians and bicyclists, as well as automobiles and mass transit vehicles.

50.2 Ensure that land use and transportation are considered in tandem for all transportation and new land use projects.

50.3 Foster intergovernmental cooperation to help create the necessary links in a regional transportation system.

50.4 Promote efforts to preserve abandoned rail corridors through rail banking.



Future Land Use Descriptions

RESIDENTIAL (SUBURBAN PATTERN)

Suburban Pattern of Development

A pattern of development that is typically found in newer, developing neighborhoods. The development pattern encourages a connected street network with pedestrian and bicycle facilities to serve adjoining neighborhoods, schools, parks and business centers. (page 57)

COMMUNITY BUSINESS

Design facilities to permit pedestrian, bicycle, and transit access as well as automobile traffic. (page 63)

CENTRAL BUSINESS

Pedestrian, bicycle and transit access are emphasized to ensure areas are walkable. (page 64)



**2005
Comprehensive
Plan**

Implementation Program

Implementation Strategy	Type of Strategy	Related Goals / Objectives	Related Maps	Timing	Responsible City Agencies	Other Responsible Entities
Implement the projects and strategies listed in the <i>Greenways and Trails Plan</i> and identified in the City's <i>Capital Improvement Program</i> .	Action	10.0; 10.1		Long Term Ongoing	Community Development; Public Works	CUUATS; <i>Greenways and Trails</i> Agency Participants
Ensure that Illinois Department of Transportation (IDOT) roadway improvement projects incorporate appropriate bicycle and pedestrian facilities where identified in the <i>Greenways and Trails Plan</i> as well as other planning documents.	Policy Coordination	10.0; 10.1, 10.2 46.0; 46.1 48.0; 48.1 50.0; 50.1		Ongoing	Community Development; Public Works	CUUATS; IDOT
Construct a multi-use path from downtown Urbana to the Carle Hospital complex along the railroad as illustrated in the <i>2002 Downtown Strategic Plan</i> .	Action Coordination	10.0; 10.1	3, 4, 8	Near Term	Community Development Public Works	Carle Hospital; Urbana Park District



**2005
Comprehensive
Plan**

APPENDIX C: GREENWAYS AND TRAILS CLASSIFICATION MAP

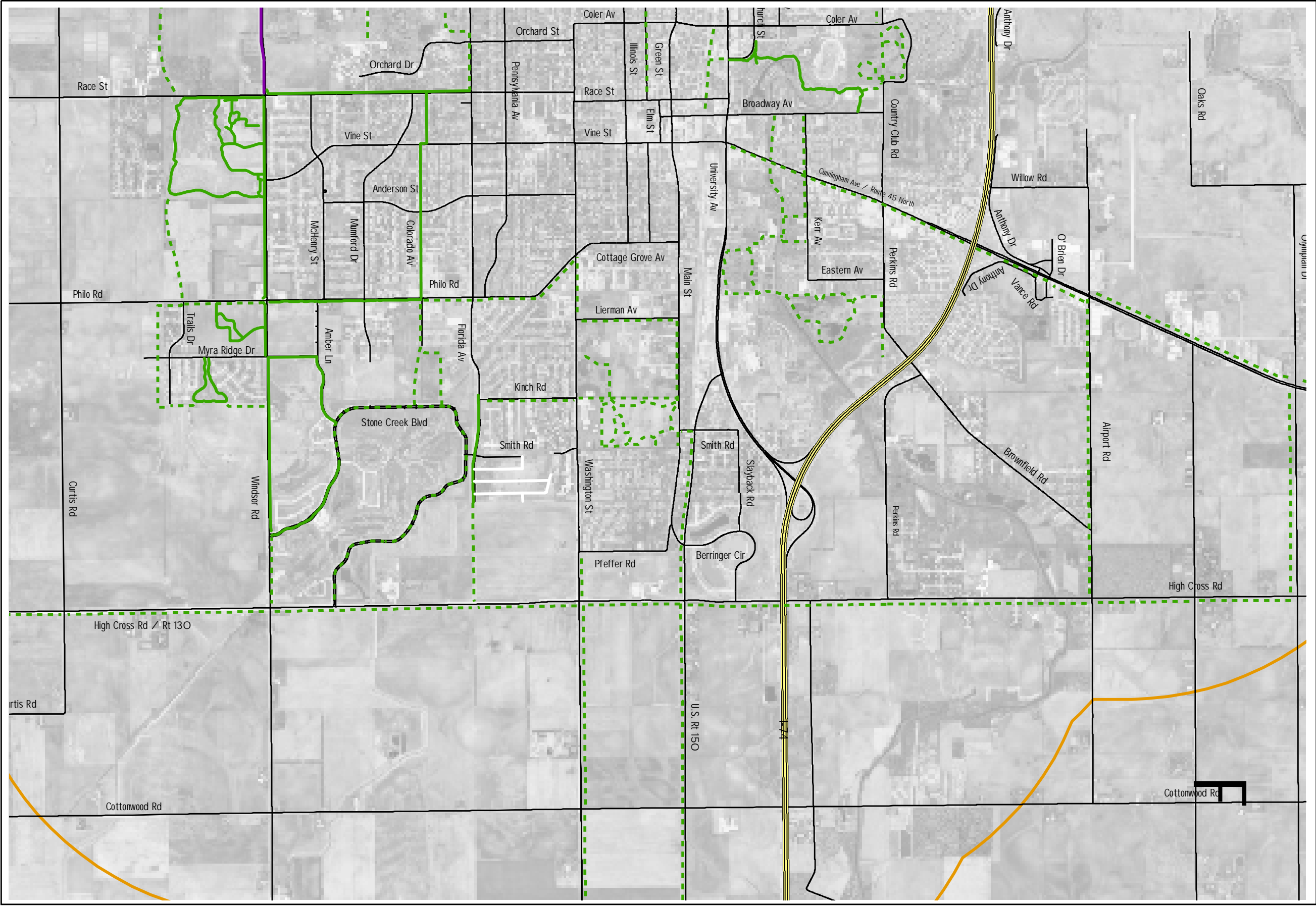
This map shows existing and planned shared-use paths and on-street bike paths.

APPENDIX D: MOBILITY MAP

This Mobility Map provides for roadway connectivity as the city grows but does not address bikeways directly.



APPENDIX "C"
GREENWAYS AND TRAILS
CLASSIFICATION MAP



Routes are adapted from:
Champaign County Greenways & Trails Plan February 2004
Incorporated in the 2005 Urbana Comprehensive Plan
Adopted April 11, 2005
Map created by City of Urbana Community Development Services Dept.

Trail Classes

Existing

Planned

Shared Use Path

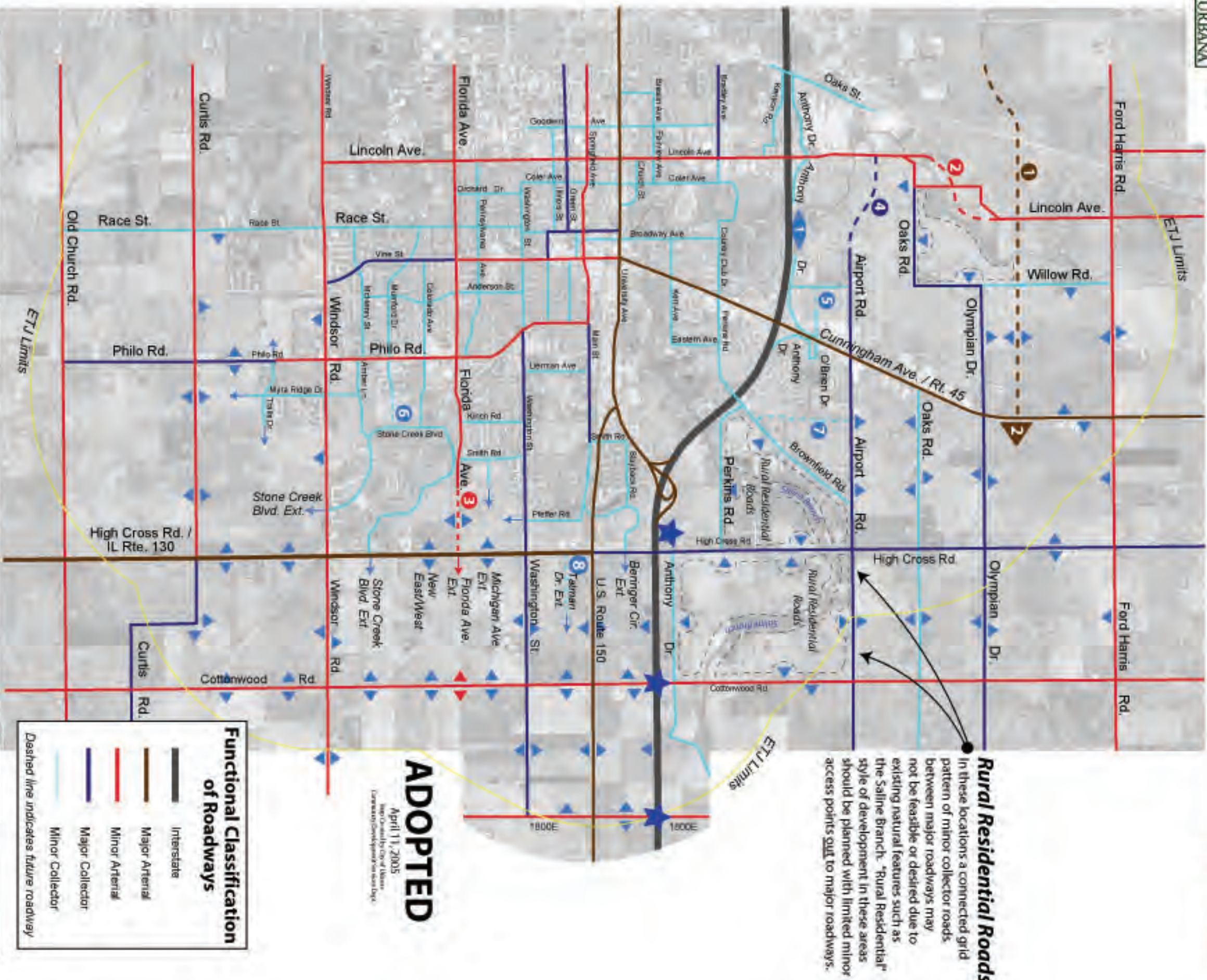
U of I Bike Path

On Street Bike Path

Urbana ETJ Boundary

1 1/2 Miles Past City Limits

THIS PAGE INTENTIONALLY LEFT BLANK



12 GOALS AND OBJECTIVES

12.1 Definitions

The formulation of goals and objectives determines what direction planning efforts should take, independent of timeframe and individual projects.

A **goal** is defined as an end state that implementing the Active Choices Plan will bring about.

Objectives are sub-goals that help organize the Plan's implementation into measurable and manageable parts.

Performance measures help agencies track each objective's progress over time.

12.2 Status Report

Champaign County Regional Planning Commission staff and the Greenways & Trails Technical Committee analyzed the 2004 Greenways & Trails Plan goals and objectives to determine the progress made since finalizing that plan. Of the 28 objectives, **20 were either met or in progress, leaving only 8 as unmet**. Appendix 4 contains the full status report.

12.3 Updated Goals and Objectives

The Greenways & Trails Technical Committee has updated and developed seven principal goals for the Active Choices Plan. Each table shows the themes, goal, objectives, performance measures, strategies, and parties responsible for implementation.

Themes: Accessibility, Connectivity			
Goal 1: All Champaign County residents will be provided with a system of bikeways, bicycle routes, pedestrian paths, trails, and other greenways that provides connections between residences, schools, workplaces, other travel modes, major activity centers, and recreational sites.			
Objectives	Performance Measures	Strategies	Responsible Parties
1. Increase the mileage of bicycle and pedestrian facilities in Champaign County by 70 miles by 2020, as calculated by the number of proposed trail and bikeway miles submitted by local agencies for this plan.	Miles of trails and bikeways installed	A. Identify “missing links” in the overall system.	GT member agencies, private parties, developers
		B. As a committee, identify funding sources for priority projects.	GT member agencies, private parties, developers
		C. Prioritize those projects that are likely to be funded.	GT member agencies, private parties, developers
2. Complete an Open Space Level of Service analysis for five member agencies by 2020 in order to increase the acreage of parks and greenways in Champaign County.	Number of Open Space Level of Service analyses completed per year	A. Perform a level of service analysis on parks and open spaces by agency as per NRPA guidelines to determine the local supply and demand of such spaces.	GT member agencies, private parties, developers
	Acreage of parks and greenways added to the Champaign County GT system	B. As a committee, identify funding sources for priority projects.	GT member agencies, private parties, developers
3. Based on public input received, increase the number and types of recreational facilities in Champaign County that meet public desires by 2020.	Number of public inquiries received regarding new and new types of recreational facilities	A. Based on public perception and need, identify types of recreational facilities that are currently not available and for which there is a market in our communities.	GT member agencies
	Number of new recreational facilities	B. Actively support community efforts to bring recreational trails and facilities to our area.	GT member agencies
4. Add at least 10 multi-modal connection points in the trail and bikeway system by 2020.	Number of bike racks at transit shelters	A. Install bike racks at all transit shelters identified as appropriate locations for bike parking.	GT member agencies, developers
	Number of new multi-modal connection points	B. Develop an implementation schedule for creating multi-modal connections.	GT member agencies, developers

Objectives	Performance Measures	Strategies	Responsible Parties
5. Complete at least 10 missing links in the trail and bikeway system by 2020.	Number of trail and bikeway system links connected	A. Identify gaps between trails that can be connected with the implementation of trails, bike lanes or bike routes.	GT member agencies, developers
		B. Study the feasibility of implementing bicycle routes in Champaign-Urbana.	GT member agencies, developers
		C. Identify "dead end" shared-use paths, bikeways and bike lanes.	GT member agencies, developers
6. Enhance the Greenways and Trails system by linking popular activity centers via non-vehicle infrastructure for all Champaign County.	Number of new non-vehicular pathways to major activity centers	A. Retrofit transportation corridors with bikeways and multi-use paths, especially in heavy traffic areas.	GT member agencies, private parties, developers, businesses
	Number of grant applications submitted	B. Seek grant funding sources for those linkages identified and prioritized in this plan.	GT member agencies, private parties, developers, businesses
7. Increase the number of non-vehicular connections between rural recreational areas and major population centers by at least 15 miles by 2020, as calculated by the number of proposed trail miles submitted by local agencies for this plan.	Number of new miles of trails in rural (i.e. unincorporated) areas	A. Identify connections that are underserved by pedestrian and bicycle paths.	GT member agencies, private parties, developers
		B. Prioritize those connections lacking in pedestrian and bicycle facilities.	GT member agencies, private parties, developers
		C. Seek funding for constructing those linkages.	GT member agencies, private parties, developers
		D. Form partnerships between roadway jurisdiction agency and agencies responsible for building and maintaining greenway space.	GT member agencies, private parties
8. Increase the mileage of bicycle and pedestrian facilities in five low-income areas by 2020.	Miles of new trails and bikeways in Census-defined low-income areas	A. Identify neighborhoods that are underserved by pedestrian and bicycle paths.	GT member agencies
		B. Prioritize those areas lacking in pedestrian and bicycle facilities.	GT member agencies, private parties, developers
		C. Seek funding for constructing those linkages.	GT member agencies, private parties, developers

Themes: Safety, User-Friendliness

Goal 2: All Champaign County residents will be provided with a greenways and trails system that emphasizes safety and user-friendliness.

Objectives	Performance Measures	Strategies	Responsible Parties
1. Reduce the total number of modal conflicts in the trail and bikeway network by 5 by 2020.	Number of locations identified with modal conflicts	A. Identify locations with modal conflicts between bicyclists, pedestrians, and other users of the transportation system.	GT member agencies
	Number of modal conflicts reduced	B. Prioritize locations with modal conflicts for improvement.	GT member agencies
	Number of grant applications submitted	C. Seek funding to improve locations with modal conflicts.	GT member agencies
2. Increase pedestrian safety by maintaining and augmenting street light systems in 5 areas with trails or bikeways by 2020 per municipal code.	Number of areas near trails or bikeways identified without street lights	A. Identify areas near bicycle and pedestrian facilities without street lights.	Municipalities
	Number of areas with new street lights installed near trails or bikeways	B. Prioritize areas near bicycle and pedestrian facilities to receive street light improvements.	Municipalities
	Number of grant applications submitted	C. Seek funding to install street lights near bicycle and pedestrian facilities.	Municipalities
3. Increase user-friendliness of the trails system by installing signs as shown in the Design Guidelines on 10 trails or bikeways by 2020.	Number of Greenways & Trails signs installed	A. Implement design guidelines in all new trail development.	GT member agencies, developers

Objectives	Performance Measures	Strategies	Responsible Parties
4. Identify urban areas that could be designed for walkability and other non-vehicular travel by following local and state Complete Street policies.	Number of urban areas that are developed or retrofitted to be more walkable	A. Support the study and implementation of Traditional Neighborhood Development practices, which foster walking and alternative transportation modes over the personal vehicle.	GT member agencies, developers
		B. For all new commercial establishments, require pedestrian and bicycle connections to adjacent establishments, public streets and planned bicycle and pedestrian facilities.	GT member agencies, developers
		C. Retrofit existing infrastructure for bicycles and pedestrians.	GT member agencies, developers
5. Increase pedestrian safety by minimizing cut-through motorized vehicular traffic on 5 residential streets by 2020.	Number of streets where cut-through motorized traffic has been minimized	A. Support the study and implementation of traffic calming improvements where warranted.	Municipalities, neighborhood/homeowner organizations, developers
		B. In new residential developments, require street layouts and traffic controls that discourage speeding and high through-traffic volumes (i.e. design streets to calm traffic).	Municipalities, neighborhood/homeowner organizations, developers
		C. Encourage adoption of Pedestrian Safety Action Plans by the University of Illinois, City of Urbana, and City of Champaign.	GT member agencies

Objectives	Performance Measures	Strategies	Responsible Parties
6. Increase pedestrian safety by improving markings and signage at at least 5 intersections by 2020.	Number of intersections with improved pedestrian markings	A. Create a standardized crosswalk marking system throughout Champaign-Urbana, using the University District as a model.	Municipalities
		B. Identify intersections with pedestrian safety issues.	Municipalities
	Number of intersections with improved pedestrian signage	C. Standardize installation locations of accessible pedestrian signage, pedestrian push buttons, and related signage.	Municipalities
		D. Adopt policies that require "no right turn on red" for high pedestrian and bicycle traffic areas.	Municipalities
7. Improve pedestrian and bicycle related signage in 10 locations adjacent to bikeways, paths and trails by 2020.	Number of locations where signage has been installed or improved	A. Provide trail and path information such as display maps, trail distance, park amenities, etc.	GT member agencies
8. Design and build bicycle facilities for all types of bicyclist travelers.	Mileage of new bikeway installation by bikeway type	A. Support bicycle commuters by monitoring new road planning and construction and ensuring adequate space and signage for bicyclists.	GT member agencies, developers
		B. Support the creation of bikeways and designated bike lanes in high bicycle traffic areas.	GT member agencies
		C. Ensure that pedestrians are considered during the planning process for road construction and repair.	GT member agencies

Themes: Efficiency, Mobility, Convenience			
Goal 3: All Champaign County residents will be provided with a greenways and trails system that emphasizes efficiency, mobility, and convenience.			
Objectives	Performance Measures	Strategies	Responsible Parties
1. Create 5 new trail and bikeway termini in major activity centers (including residential areas) by 2020.	Number of new trail and bikeway termini in major activity centers	A. Identify major activity centers and residential areas that are lacking in trail facilities, with special attention to areas with a significant number of low-income and zero-vehicle households.	GT member agencies
		B. Seek funding for trails in those residential areas.	GT member agencies
		C. Support local efforts to implement more non-vehicular paths.	GT member agencies
2. Identify the number of users of the greenways and trails system in order to increase the number of users by 10% by 2040.	Number of system users	A. Regularly evaluate the number of system users.	GT member agencies

Themes: Environment (natural)			
Goal 4: The development and operation of greenways and trails will preserve and enhance the natural environment.			
Objectives	Performance Measures	Strategies	Responsible Parties
1. Require an "environmental friendliness" evaluation of all greenways and trails projects included in this plan by 2020.	Number of projects evaluated for environmental friendliness	A. Create a set of criteria that can be applied to all projects in the Greenways & Trails Plan based on best planning practices.	GT member agencies
		B. Improve upon any negative impacts found during evaluation through design changes, geographic location, or other options.	GT member agencies
2. GT member agencies will support other agencies' efforts toward maintaining and improving the environment in Champaign County through 5 demonstrated projects by 2020.	Number of projects shown to maintain or improve good environmental conditions	A. Support tree planting, prairie preservation and wildlife habitat conservation programs that follow acceptable management practices.	GT member agencies, environmental groups, private parties
		B. Consider habitat-fostering measures in the construction of open space facilities.	GT member agencies, environmental groups, private parties
		C. Encourage green infrastructure installation, especially in cases where green stormwater management systems can be built as part of a trail or pathway system.	GT member agencies, environmental groups, private parties
3. Add 5 connections between natural features such as bodies of water, wooded areas, and open spaces by 2020.	Number of new connections between natural areas	A. Based on inventory and analysis done for this Plan, seek financial and local support for pedestrian and bicycle access to appropriate public, non-agricultural natural areas.	GT member agencies, developers, private parties
		B. Determine what linkages can be made to those areas from the existing greenways and trails system and identify priority connections to them.	GT member agencies, developers, private parties

Objectives	Performance Measures	Strategies	Responsible Parties
4. Organize 5 educational events about the natural areas within the system by 2020 with the intention of encouraging a respect for the natural environment in users of the system.	Number of environmental education events organized	A. Support the provision of public environmental classes that target all residents, but especially children.	GT member agencies
		B. Provide facilities that promote cleanliness in greenways and trails areas such as trash bins, restrooms, hand-washing stations, etc.	GT member agencies

Themes: Coordination, Implementation

Goal 5: Planning and implementation of all greenways and trails system projects will be done in a coordinated manner emphasizing rational and cost-effective measures that promote economic vitality of Champaign County and its residents.

Objectives	Performance Measures	Strategies	Responsible Parties
1. Implement 5 projects using the Greenways & Trails Plan project prioritization process by 2020 in order to improve the system in a logical, cost-effective manner.	Number of projects implemented listed as High Priority in this plan	A. Utilize the Project Prioritization Checklist established during the greenways and trails planning process to prioritize implementation and fundraising efforts by member agencies.	GT member agencies
		B. Combine projects that can be geographically linked for implementation.	GT member agencies
2. Develop a coordinated greenways review process for all major new developments by 2030.	Number of major new development projects receiving greenway evaluations	A. Create a set of environmental criteria that can be applied to all major new developments based on best planning practices.	GT member agencies
		B. Improve upon any negative impacts found during evaluation through design changes, geographic location, or other options.	GT member agencies
3. Schedule quarterly meetings of the Greenways & Trails Technical Committee to discuss possible member agency projects that could benefit from having bicycle, pedestrian, and/or greenway features.	Number of Greenways & Trails Technical Committee meetings held	A. Organize regular meetings of the Greenways & Trails Technical and Policy Committees.	GT member agencies

Objectives	Performance Measures	Strategies	Responsible Parties
4. Establish and promote at least 1 greenway or trail connection from Champaign County to the central Illinois region by 2040, thus contributing to a future statewide system of greenways and trails.	Number of greenway and trail connections leading outside Champaign County	A. Pursue connections along abandoned railroad rights of way which offer significant rail-to-trail possibilities.	GT member agencies
		B. Coordinate with neighboring jurisdictions to acquire and develop abandoned railroad rights of way.	GT member agencies
		C. Support efforts to evaluate the economic impact of greenway and trail development on Champaign County.	GT member agencies
5. By 2020, 5 different grant applications will be submitted for greenways and trails projects funding as part of road, infrastructure, and new development projects as appropriate.	Number of grant applications submitted	A. Keep abreast of upcoming transportation projects and how they could contribute to the greenways and trails system.	GT member agencies
		B. Advocate for the inclusion of greenways and trails in new road projects and roadway repairs.	GT member agencies
		C. Apply for funding to enhance road repair and construction aside from allocations from local agencies.	GT member agencies

Themes: Education, Promotion

Goal 6: Greenways and Trails member agencies will provide educational materials and information about the countywide greenways and trails system to all interested persons.

Objectives	Performance Measures	Strategies	Responsible Parties
1. Increase awareness of greenways and trails in Champaign County by marketing the system to at least 2 groups by 2020.	Number of guides and marketing materials that mention the Greenways & Trails system	A. Promote the implementation of a marketable bike path system for the twin cities, Savoy, and the University District.	GT member agencies, Chamber of Commerce, Convention and Visitors Bureau
		B. Market the system with standardized signage, inclusion in visitor guides, web presence, and other educational materials.	GT member agencies, Chamber of Commerce, Convention and Visitors Bureau
2. The Greenways & Trails Technical & Policy Committees will develop 2 different marketing materials for the Greenways & Trails system by 2020.	Number of new marketing materials published	A. Update the Champaign County Greenways & Trails Map.	GT member agencies
		B. Create a visitor's guide promoting the County's Greenways & Trails.	GT member agencies
	Number of apps created	C. Develop a smartphone/computer application(s) with existing greenway, trail, and bikeway information.	GT member agencies, software developer(s)

Themes: Quality of Life, Health			
Goal 7: The development and utilization of greenways and trails will improve quality of life in Champaign County.			
Objectives	Performance Measures	Strategies	Responsible Parties
1. Support 5 different active living initiatives by 2020 that expand and encourage active recreation, active transportation, and community strength to improve health.	Number of active living initiatives	A. Support regular events promoting active living (e.g. Bike to Work Day, Walk 'n' Roll to School Day).	GT member agencies
		B. Support ongoing initiatives promoting active living (e.g. Healthy Champaign County, C-U Safe Routes to School Project).	GT member agencies



8

2040 Vision

PLANNING PILLARS



PLANNING PILLARS

The LRTP: *Sustainable Choices 2040* has an overall mission to offer sustainable transportation choices within the region that will help balance the economic, environmental, and social aspects of ongoing urban change and development in the Champaign-Urbana urbanized area. This chapter conceptualizes and explains the planning pillars that will help define the goals and objectives set forth in this plan, and performance measures (Chapter 9) that will facilitate monitoring annual progress made toward achieving those goals and objectives.

102

In order to understand the future goals of local residents, CUUATS staff held a total of four visioning meetings to capture a wide range of local input: one for middle school and high school youth at the public library in Champaign, one for the general public at the Illinois Terminal in Champaign, one for employees of the Regional Planning Commission at the Brookens Administrative Center in Urbana, and one for business developers at the Civic Center in Urbana.

The conversations at the four visioning meetings were centered around two related questions:

What would the Champaign-Urbana region look like in 2040 if we were to do nothing different?

What kind of changes could we make to create a better future?

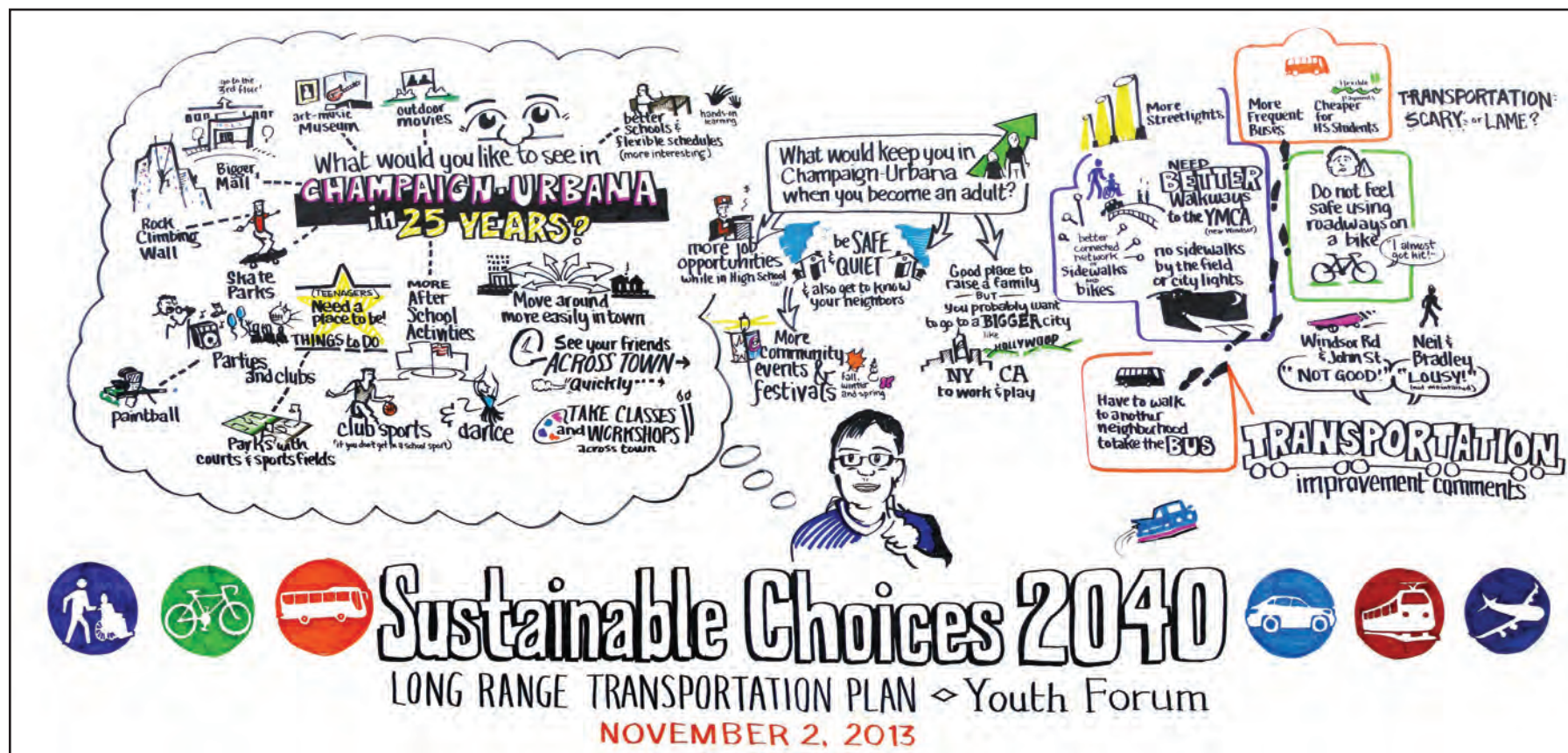
While each of the four groups included distinct voices and perspectives, there was significant overlap in the topics covered and the types of concerns about the future. Attendees at each of these meetings talked about transportation-specific issues, like adding more multi-use paths and a corridor for bullet trains, but also talked about more general issues related to community development and social health like the negative

impacts of residential segregation and the lack of local affordable housing in the region. In the end, most community development issues are related in some way to transportation and impact the way we think about and plan for transportation infrastructure in the region. Therefore all the discussion topics that resulted from the visioning meetings are included in the analysis of the public involvement for the LRTP: *Sustainable Choices 2040* which is encompassed in the six planning pillars described in this chapter, and around which the goals, objectives, and performance measures are defined in Chapter 9.



LRTP 2040 Youth Visioning Meeting, November 2, 2013 at the Champaign Public Library, Artist: David Michael Moore

FIGURE 8.1 YOUTH VISIONING MEETING POSTER

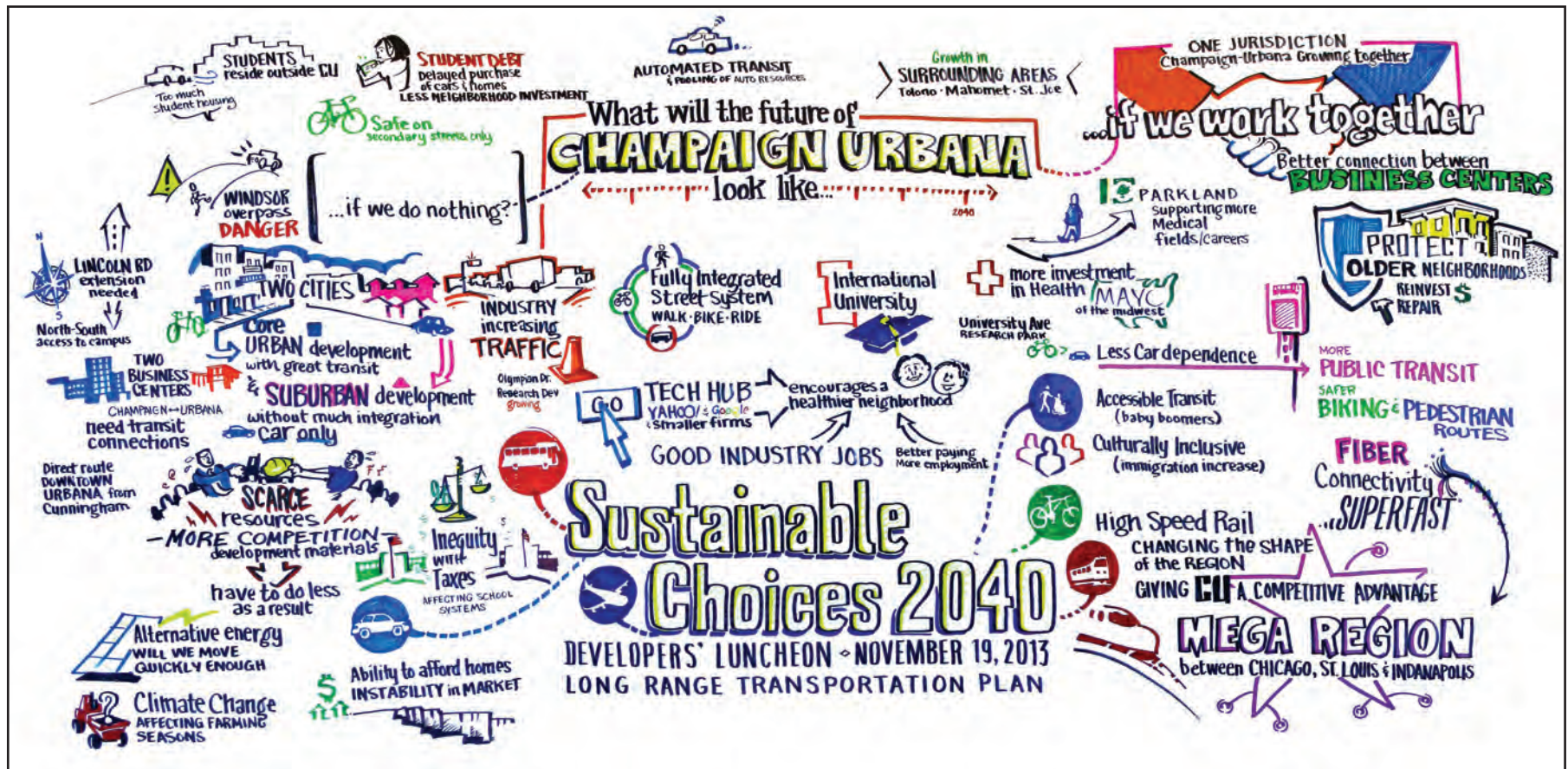


Youth visioning meeting, hosted by CUUATS, Saturday November 2, 2013 at the Champaign Public Library.
Conversation facilitated by Dr. Varkki Pallathucheril and poster drawn on site by David Micheal Moore.

[illegible]

Public visioning meeting, hosted by CUUATS, Wednesday November 6, 2013 at the Illinois Terminal.
Conversation facilitated by Dr. Varkki Pallathucheril and poster drawn on site by David Micheal Moore.

FIGURE 8.4 BUSINESS DEVELOPERS' VISIONING MEETING POSTER



Developers' Luncheon visioning meeting, hosted by the City of Urbana, Tuesday November 19, 2013 at the Urbana Civic Center. Conversation facilitated by Dr. Varkki Pallathucheril and poster drawn on site by David Micheal Moore.

SUSTAINABLE CHOICES 2040 PLANNING PILLARS

The six *Sustainable Choices 2040* planning pillars (Figure 8.5) are a result of coalescing the results of extensive research and data collection (Chapters 2-7), an ambitious and innovative public outreach campaign (Appendix A), and the annual LRTP Report Cards that detail the progress made on goals and objectives set forth in the previous LRTP, *Choices 2035*, approved in 2009. Each pillar is described in detail with quotes taken directly from LRTP public input surveys and recordings included in green text in the top right corner of each page to help illustrate the sentiments of local residents. The visual representations of each pillar are taken from the graphic recordings of the four LRTP visioning meetings documented on the preceeding pages that were held around the Champaign-Urbana area in November 2013.



FIGURE 8.5 SUSTAINABLE CHOICES 2040 PLANNING PILLARS

Safety and Security

- Traffic safety
- Emergency evacuation
- Commodity flows
- Food security



Balanced Development

- Historic preservation
- New construction
- Infill development
- Environmental preservation



Multimodal Connectivity

- Provision and coordination of different transportation modes to get everywhere



Accessibility and Affordability

- Equal access
- Equity
- Diversity
- Education




Healthy Neighborhoods

- Public health
- Mixed use, compact development
- Ecology
- Recreation



Resilient Economy

- Diverse economy
- Infrastructure
- UIUC/Parkland College
- Financial stability



SAFETY AND SECURITY



Sustainable Choices 2040 lists safety and security as the first priority of the transportation system. This pillar builds on the second and third factors of MAP-21¹ to “increase the safety [and security] of the transportation system for motorized and non-motorized users.” The concepts of safety and security include crash data statistics, tracking and understanding regional commodity flows as they relate to hazardous materials and potential exposure, and coordinating with agencies in charge of emergency vehicle access. Community members also provided input regarding the safety of streets without sidewalks or lighting in the region, as well as a disconnected regional bike network that can make biking unsafe in different parts of the community.

Transportation

- Automobile crash rates per 100 million VMT are below state averages and the state Highway Safety Performance Plan (HSPP) target, but the crash fatality rate is still above zero.
- Vehicle-pedestrian crashes have increased since 2009 and the number of pedestrian fatalities resulting from vehicle-pedestrian crashes remains above zero.
- Vehicle-bicycle crashes and injuries have decreased over time, and the region should strive to continue this trend. Fatalities from vehicle-bicycle crashes have remained low, but are still not zero.

“I AM CONCERNED THAT AS MORE DEVELOPMENT OCCURS OUTSIDE THE MAJOR FREEWAYS SURROUNDING TOWN, THEY WILL PREVENT PEOPLE IN THOSE NEWLY DEVELOPED AREAS FROM RIDING BIKES INTO TOWN SINCE THE FREEWAYS ARE NOT CURRENTLY SAFE FOR PEDESTRIANS OR BIKERS TO CROSS.”

- Traffic safety education and enforcement should be recurrent activities in the region to enhance the safety of all road users. The Safe Routes to School (SRTS) program has done important work in this area making sure children and adults who spend time in schools can get there safely without a personal vehicle. However, there is a need to get all schools in the urbanized area participating in the SRTS programs.
- Pavement conditions in the urbanized area have remained consistent, but the region should strive to have fewer “poor” and “very poor” pavement conditions to increase safety and support all travel modes.
- Transportation security systems are well-established in the region, but would benefit from an update to the 2005 Intelligent Transportation System (ITS) Architecture Plan, as our ITS infrastructure is currently changing with the IDOT investment in electronic roadway signs and other developments. The creation of a security hazard mitigation plan would also benefit the region.
- Public input indicates that street lighting is a big indicator in how safe people feel when walking. In a region of the country that gets fewer than twelve hours of daylight for six months out of the year, street lighting should be a priority to facilitate people being active and outside as often and as safely as possible.

¹ Since the Illinois State Transportation Plan goals are identical to the MAP-21 factors (with the exception of numbers 1 and 2 being switched) the LRTP Planning Pillars refer only to the MAP-21 factors.

RESILIENT ECONOMY



This pillar came out of public input that focused on the 2008 economic downturn and the changing nature of employment and the impacts on mobility, social services, income disparity, home ownership, neighborhood health, and more. This pillar builds on MAP-21 factor number one, which aims to “support the economic vitality of the metropolitan area, especially by enabling global competitiveness, productivity, and efficiency.” By including the qualifier “resilient,” this pillar represents community desires to facilitate the ability of the regional economy to continue to support a high quality of life in the face of larger market forces by supporting existing and emerging local and global business development, continuing to invest in forward-looking infrastructure like fiber connectivity, establishing strong inter-regional transportation options like bullet trains, and promoting inter-municipal coordination. This pillar also includes community concerns regarding supporting and growing a diverse workforce. It is important to establish quality education, training, and employment opportunities for a wide range of interests, ages, ethnicities, and skill levels to foster a diverse and dynamic workforce now and in the future.

Transportation

- Assess gaps in infrastructure and identify priority areas where potentially small investments could result in a significant impact, such as improving sidewalk connectivity.
- To enhance the economic vitality of the region, Willard should remain a viable option for freight carriers and travelers with continued support of multi-modal options to and from the airport.
- The region should identify the needs of businesses using rail and freight trucks. The establishment of a freight plan would help the region identify local truck routes most suited for freight traffic. The identification of regional facilities for alternative fueling methods can also encourage more sustainable freight trucks.

“WIDESPREAD FIBER CONNECTIVITY AND BULLET TRAIN CONNECTIVITY ARE TWO DEVELOPMENTS THAT COULD TRULY CHANGE THE SHAPE OF THIS REGION, GIVING C-U A COMPETITIVE ADVANTAGE AND PERHAPS LEADING TO A MEGA-REGION BETWEEN CHICAGO, ST. LOUIS, AND INDIANAPOLIS.”

- Many people voiced a desire for bullet trains to expand options for students and commuters in the region. Amtrak ridership has continued to increase and should be supported regionally by increasing the number and frequency of trains to maintain this trend.

Land Use

- Public input indicated a shift away from detached single-family home ownership in some neighborhoods, toward more economically and structurally diverse housing options. In addition, the public voiced that affordable and subsidized housing in particular need to be better integrated with the existing pedestrian, bike, and transit network to reduce transportation costs for those households.
- Public input revealed that many people would like to see more mixed use zoning to allow for smaller businesses and other economic opportunities within some residential neighborhoods. Residents would also like to continue ongoing revitalization of the downtown areas of Champaign and Urbana, as well as the University of Illinois research park, as multimodal hubs for transportation, employment, and services.
- To echo the *Champaign Growing Greener* plan published in 2013, it should be a priority to improve the availability of locally grown foods. Growing more food to sell locally would capitalize on the rich soil in the region, support local farmers, and benefit population health.
- Support economic growth by undertaking a planning process that identifies potential economic development areas in the urbanized area in order to build a transportation system that better supports those needs. This could include increasing local capacity, safety, accessibility, and mode opportunities through expanded transit service, or bike access to major employment centers and educational facilities such as Parkland Community College.

MULTIMODAL CONNECTIVITY



"I WOULD LIKE A COMPREHENSIVE SYSTEM OF TRAILS, MULTI-USE PATHS, AND OTHER NON-VEHICULAR ROADS THAT MIGHT SERVE AS EFFICIENT, SAFE, AND SANCTIONED MEANS FOR PEOPLE TO BIKE FOR RECREATION, WALK OR BIKE FROM ONE ACTIVITY CENTER TO ANOTHER, AND FROM NEIGHBORHOOD TO NEIGHBORHOOD."

This pillar combines MAP-21 factors four, six, and seven with the intention of providing and coordinating all transportation modes to get everywhere in our region. By focusing on providing as much access to as many different places as possible for all transportation modes, this planning pillar aims to increase accessibility and mobility of people and freight to all areas of the region, enhance the ability to connect different modes when necessary or cost-effective for people and businesses, and to increase the resource efficiency of the transportation system by allowing for the use of more active and non-motorized modes whenever possible.

Transportation

- Poor sidewalk connectivity limits walking in certain locations and could be addressed during new development or retroactively for existing development. Sidewalk connectivity should be systematically assessed to decrease gaps in the sidewalk and trail system and increase accessibility to bus stops and transit service.
- Bicycle infrastructure connectivity and accessibility remains a challenge due to limited funding as well as physical and natural barriers. Even so, significant progress has been made: the total mileage of bike facilities in the Metropolitan Planning Area (MPA) has increased 57 percent since 2009, which is well above the goal of a 15 percent increase in dedicated bike facilities and signed bike routes by 2014 set in the previous LRTP.
- Accessibility and connectivity between buses and other modes may be facilitated by properly signing and better equipping some stops with shelters, lighting, and bike racks, as well as installing concrete landing pads for easier bus entry and exit (as recommended in the CUUATS Transit Facility Guidelines).
- To accommodate growing ridership, the region should continue to strive to have 100 percent coverage of residential parcels within the C-U MTD service area and expand the service area to be coterminous with the urbanized area as much as possible.
- In 2004, C-U MTD investigated fixed-guideway rail lines as a potential strategy to improve local transit service. Though a fixed-rail system was not implemented, C-U MTD used the findings of this study to redesign the existing transit network to accomplish some of the same goals.
- Automobiles are still the dominant form of transportation within the region. Access management guidelines, roundabout guidelines, and a complete streets policy were created for the region to guide regional development of automobile infrastructure. These guidelines should be followed to help improve safety and efficiency conditions as well as facilitate multi-modalism in the region.
- The region should identify the needs of businesses using rail and freight trucks. The establishment of a freight plan would help the region identify local truck routes most suited for freight traffic. The identification of regional facilities for alternative fueling methods can also encourage more sustainable freight trucks.
- To enhance the economic vitality of the region, Willard should remain a viable option for freight and travelers with continued support of multi-modal options to and from the airport.
- Many people voiced a desire for additional regional rail connections – ideally with bullet trains. Amtrak ridership has continued to increase and should be supported regionally by increasing the number of routes serving the community.

“EFFICIENT CONNECTIONS BETWEEN BUSINESS DISTRICTS AND NEIGHBORHOODS WILL IMPROVE THE ABILITY OF PEOPLE WHO DON’T HAVE (OR WOULD PREFER NOT TO USE) CARS TO ACCESS FOOD SOURCES, JOB SITES, AND BUS STOPS OUTSIDE OF THEIR NEIGHBORHOODS MORE EASILY.”



ACCESSIBILITY AND AFFORDABILITY

This pillar expands MAP-21 factor number four (to increase accessibility and mobility of people and freight) to include affordability as it is closely tied to many forms of accessibility. Public input reflects dissatisfaction with the uneven distribution of businesses, housing options, and educational opportunities between neighborhoods, which themselves are often somewhat segregated along racial, ethnic, and/or income lines. Access to affordable and reliable transportation is essential to widening opportunities for all people by connecting them to jobs, schools, health care, food, and other resources.

Transportation

- Walking or using a wheelchair on area sidewalks is a free and healthy way to move around the community. Sidewalk conditions and access should be systematically assessed to improve their conditions and decrease gaps in the system.
- Bicycles are a cost-effective and healthy way to move around the community. Bicycle safety education and enforcement, through the Champaign-Urbana Safe Routes to School Project and other programs, should be recurrent activities in the region to enhance the safety of all road users.
- C-U MTD provides annual bus passes for only \$72, presenting a much cheaper alternative to owning and driving a car. Public input from youth indicates a desire for an even cheaper pass or payment plan specifically for K-12 students. All C-U MTD regular fixed routes are served by buses equipped with wheelchair ramps that can be lowered to aid boarding. Accessibility could be improved in some locations by adding concrete landing pads to facilitate easier bus entry and exit. In addition, the C-U MTD service area should be expanded to be coterminous with the urbanized area as much as possible.
- Accessibility, availability, affordability, and reliability of transportation for people with disabilities, seniors and low-income individuals should be a priority. Traditionally, transit discounts have been afforded to disabled, youth, and seniors, under the assumption that they have trouble affording basic necessities. On the other hand, persons who qualify for a number of public assistance programs are known to have trouble affording basic necessities and are not necessarily provided the same discounts.
- The Champaign-Urbana urbanized area hosts Zipcar, a car sharing program that allows program members a more affordable way to have access to a personal car when necessary without the expense involved in purchasing, maintaining, parking, and insuring one. More car sharing programs should be supported to reduce congestion and car dependency while increasing alternative modes of transportation.
- Even though road infrastructure exists to access all parts of the community, personal automobiles are an expensive form of travel. Infrastructure for walking, biking, and public transit should be expanded to increase access for people who cannot afford to commute by car. Access management guidelines and a complete streets policy were created for the Champaign-Urbana Urbanized Area to increase safety and facilitate multimodalism.
- Sixty percent of train-related public input for this plan has shown the desire for rail improvement in the region, including requests for bullet trains and cheaper and more consistent Amtrak fares. Currently, a one-way trip from Champaign to Chicago can cost anywhere between \$15 and \$39 for a coach seat depending on the time of travel. Amtrak ridership has continued to increase and should be supported regionally by providing more train frequency.



HEALTHY NEIGHBORHOODS

This pillar developed out of a growing concern for the physical health of the region's residents, as well as public conversations about the strengths and limitations of existing neighborhoods and housing developments. The health of the environment is also an important factor in planning for physical health, population growth, and future sustainability. Access to active forms of transportation infrastructure such as sidewalks, bike lanes, and public transit have proven to have a positive effect on combating the growing prevalence of obesity, heart disease, and diabetes, as well as improving the environment by reducing resource consumption. An emphasis on evaluating and expanding active transportation infrastructure should be a priority. In addition, community members clearly articulated a desire for more mixed use and compact development as well as more opportunities for affordable housing, communal space, and recreation within and between neighborhoods to reduce isolation and promote stronger social connections. This planning pillar is related to MAP-21 factor five, which aims to protect and enhance the environment, promote energy conservation, and improve the quality of life in different regions.

Environment

- Ozone 8-hour level measurements were higher than the state-recommended level for the second year in a row in 2012. Additional air monitoring stations should be installed in the region to track air quality with a higher level of accuracy.
- Water quality has declined in portions of the Saline Branch, Kaskaskia River and Copper Slough since 2004, shifting from either partial or full support of aquatic life to no support. In addition, there are currently 13 endangered and nine threatened species located within the region. Planners and developers should learn about measures to help protect and conserve these assets early in the design process for new projects.


"COMMUNITY SPACES, LIKE THE LIERMAN COMMUNITY GARDEN, FOSTER GOOD RELATIONSHIPS WITHIN THE COMMUNITY AND FUNCTION AS POSITIVE COMMUNITY LANDMARKS."

Land Use

- The United States Department of Agriculture (USDA) has identified one low-income Census tract in northeast Champaign and two low-income tracts in northeast Urbana where a substantial number or share of people have limited access to supermarkets. Public input revealed that many people would like to see greater walking and biking access to locations and services, including food outlets, inside and outside their neighborhoods.
- Public input reveals that many people desire more public spaces to promote mobility, recreation, and congregation. Multi-use paths within and between neighborhoods would allow opportunities for community members to connect and be active. Community gardens are another example of a land use that has been proven to positively impact the social, environmental, and physiological health of neighborhoods.

Transportation and Public Health

- The rate of obesity for Champaign County has risen from 17.1 percent in 2005 to 22.3 in 2012. Obesity increases the risk of other illnesses and health problems, including high blood pressure, diabetes, negative psychosocial effects, and premature death. Getting the amount of daily activity recommended by the CDC would be an efficient and cost-effective way to combat these trends. In order to increase residents' daily activity, local agencies should promote active transportation by designing encouragement activities that use existing active transportation infrastructure. In addition, efforts should be made to increase the connectivity of the existing active transportation network and to extend active transportation infrastructure to locations within the MPA where that infrastructure is currently limited or non-existent.



BALANCED DEVELOPMENT

This pillar is based on the desire of community members to support diverse and environmentally responsible types of development without encouraging sprawl or sacrificing important historical structures or new business opportunities. In addition, basic services, transit to employment centers, and quality infrastructure should be more evenly distributed across the region and reasonably accessible from every neighborhood. Community members expressed a clear interest in reinvigorating downtown areas by promoting urban infill, as well as fostering more mixed use development in different parts of the urbanized area. This planning pillar builds on MAP-21 planning factor number five to promote growth and development in a way that maximizes valuable and limited financial and environmental resources. In addition, this pillar reflects MAP-21 factor number eight (that emphasizes the preservation of the existing transportation system) in that it incorporates the appreciation for existing local assets expressed in the public input received.

Land Use

- Gross population density decreased by an average of approximately 200 people per square mile within the MPA since 1990. However, the decline has slowed and data shows that both gross population and residential density have increased in MPA municipalities since 2009. Taking steps to continue to increase population density in order to increase efficiency in the transportation system would respond to public input requesting more mixed use zoning in residential areas to increase access to services within walking and biking distance.
- The public supports the continued preservation of cultural, historic, and archeological resources in the region including residential homes and neighborhoods.

“TO GET THE GROWTH WE WANT AND DISCOURAGE THE GROWTH WE DON’T WANT WE SHOULD OFFER INCENTIVES TO ENCOURAGE AND PROMOTE MORE DENSE INFILL AND MAKE FRINGE DEVELOPMENT PAY ITS FAIR SHARE TO INSTALL THE BUS STOPS, BIKE LANES, AND SIDEWALKS NECESSARY TO CONNECT TO THE EXISTING MULTIMODAL NETWORK.”

- The agricultural sector in the larger region is likely to experience negative and uneven impacts of climate change such as droughts, water shortages, excess precipitation, and/or the spread of pests and diseases¹. To minimize sprawl and preserve the uniquely productive agricultural soils in our region, measures should be in place to prioritize infill opportunities and the redevelopment of underutilized existing developments rather than new construction on agricultural land.
- The CUUATS Local Affordability and Mobility Analysis (LAMA) provides a picture of the quality of life in different designated areas in the urbanized area based on a variety of measures, including access to services, transit connectivity, distance to public schools, housing mix, and more. This tool allows planners to assess gaps in existing infrastructure and identify priority areas where potentially small investments could result in a significant impact, whether it is an added sidewalk connection or expanding transit service to a major employment center. This index and the concepts and measures identified in this framework should be utilized when siting investments in order to promote balanced development and maximize resources.

113 |

Environment and Public Health

- Also relevant for the previous pillar, *Healthy Neighborhoods*, the United States Department of Agriculture (USDA) has identified one low-income Census tract in northeast Champaign and two low-income tracts in northeast Urbana where a substantial number or share of people have limited access to supermarkets. Public input revealed that many people would like to see greater walking and biking access to locations and services, including food outlets, inside and nearby their neighborhoods.

¹ *Economic Impacts of Climate Change on Illinois*. Center for Integrative Environmental Research at the University of Maryland, 2008.

9

2040 Vision

GOALS, OBJECTIVES, & PERFORMANCE MEASURES



GOALS, OBJECTIVES, & PERFORMANCE MEASURES

PURPOSE

The formulation of goals and objectives determines what direction planning efforts should take. A goal is defined as an end state that will be brought about by implementing the LRTP. Objectives are sub-goals that help organize the implementation of the plan into measurable and manageable parts. CUUATS staff uses the SMART (specific, measurable, agreed, realistic, and timebound) acronym to guide the objective development process. This LRTP update includes specific strategies which will help agencies reach the stated goals and objectives, and also includes specific performance measures to track progress toward the completion of each goal and objective over time. All performance measures will have a base year of 2015.

ANNUAL LRTP REPORT CARD

The LRTP Annual Report Card includes updates for the Measures of Effectiveness (MOEs, also known as ‘performance measures’) developed in 2009 for the LRTP 2035: *Choices* as a way to track and measure the progress that the Metropolitan Planning Area (MPA) makes towards desired outcomes between each LRTP update. The MOEs are a series of performance measures designed to provide agencies with communication tools to bring to the public that show tangible evidence of the changes taking place as a result of the transportation planning process.

MOEs are assigned a good, neutral, or negative rating depending on the data trend. The MOEs compare conditions in the current year with the base year of 2009, which was when the goals and objectives were established. This provides an understanding of the previous conditions and the current status in achieving the goals set forth in LRTP 2035: *Choices*. This process enables staff to identify strengths, weaknesses, and difficulties in achieving LRTP goals and planning for the future. The practice of producing an Annual LRTP Report Card will be continued for the LRTP: *Sustainable Choices 2040* after it is approved.

The following is a summary of the MOEs documented in the 2013 Report Card for the LRTP 2035: *Choices*.

Land Use MOEs

Population Density and Land Area This MOE receives a positive rating because Urbana, Champaign, Savoy, and Bondville all have increased densities from 2009 to 2013. In addition, there was a slight increase in the amount of total land area of the Cities of Champaign and Urbana in 2012 compared to 2009.

Acreage per Land Use Category Available data indicates an increase of agricultural land from 2009 to 2013. New data also suggests a shift in acreages in the Open Space categories towards public open space and away from private open space. This MOE receives a neutral rating until data inconsistencies can be corrected.

Environmental MOEs

Air Quality This MOE receives a neutral rating because of the mixed results in our region. Although Particulate Matter and Ozone 1-hour pollutant levels have decreased in measurements and were safely below state standards, Ozone 8-hour level measurements were above the state standard for the second year in a row. Despite this, the urbanized area continues to be an Illinois Air Attainment Area.

Water Quality This MOE receives a negative rating because of the mixed and slightly worsened results in our region. In 2008, portions of the Kaskaskia River and Copper Slough were fully supporting aquatic life. In 2012, the Saline Branch and Embarras River improved in water quality to support aquatic life. However, a portion of the Kaskaskia River and a portion of the Copper Slough no longer support aquatic life and Crystal Lake has been deemed to be Not Supportive of fish consumption.

Wetlands This MOE receives a positive rating because of the 0.55% increase in the amount of wetland acreage in the urbanized area since 2009 and no loss of wetlands since the previous LRTP update.

Transportation MOEs

Pedestrian Crashes This MOE receives a negative rating because pedestrian crashes have increased 5.3% since 2009 in Champaign-Urbana area. Pedestrian fatalities decreased from two in 2009 to one in 2012.

Accessible Pedestrian Signals This MOE receives a positive rating because the number of Accessible Pedestrian Signals installed in the urbanized area has continued to increase. Seventeen APS signals were installed in 2009, increasing the total to 36 in 2013. This represents a 112% increase.

Bicycle Crashes This MOE receives a positive rating because bicycle crashes have decreased 41% since 2009, which is well above the 15% target set for 2014.

Bicycle Facilities This MOE receives a positive rating because the total mileage of bike facilities in the metropolitan planning area has increased 57% since 2009, which is well above the goal of a 15% increase in dedicated bicycle facilities and signed bicycle routes by 2014.

Hybrid buses This MOE receives a positive rating as the hybrid diesel-electric buses share has increased significantly from 2009 to 2013. In 2013, 54% of C-U MTD's fleet was hybrid diesel-electric, up from 9% in 2009. As the urbanized area looks at reducing greenhouse gases and carbon footprints, alternative energy vehicles will play a significant role in achieving this goal.

Bus Routes and Annual Ridership This MOE receives a positive rating as CU-MTD ridership has increased 28.6% since 2009. This is well above the target of a 5% increase of transit ridership by 2014. The highest monthly ridership for CU-MTD in 2013 was 1,536,182 rides in October.

Parcels Near Bus Routes This MOE receives a positive rating because there is nearly 93% coverage of all residential land uses within a quarter of a mile of CU-MTD bus routes. This surpasses the target of 90% coverage of all residential land uses by 2014.

New Roadways This MOE receives a positive rating because the new construction of roadways for 2013 were within the municipal boundaries of our region.

Pavement Condition This MOE receives a positive rating because 78% of the roadways were in Excellent, Good or Fair condition in 2013, compared with 69% in 2009.

Journey to Work This MOE receives a neutral rating despite the significant increases in overall transit ridership since 2009. The 2011 percentage of 9.1% transit commuters in the urbanized area surpassed the target of 9% by 2014. Despite the fact that transit ridership continues to grow, the percent of people commuting by transit within the urbanized area dropped to 8.2% in 2012 due to the expansion of the Census-defined urbanized area boundary, which now includes Tolono and other locations outside the C-U MTD service area.

Total Crashes This MOE receives a positive rating because of the 7.1% decrease in the total crashes per 100M VMT since 2009. This is 2.1 percentage points above the target of a 5% decrease in crashes in the Champaign-Urbana area by 2014.

Total Fatalities This MOE receives a positive rating because total fatalities decreased by 25% since 2009, which meets the LRTP 2035 objective. In addition, Champaign-Urbana area has remained below the IDOT target for the past four years.

"A" Injuries This MOE receives a neutral rating because "A" injuries per 100M VMT only decreased 14% since 2009 within the Champaign-Urbana area. Although any decrease in injuries is good, the Champaign-Urbana area is below the target of a 25% reduction by 2014.

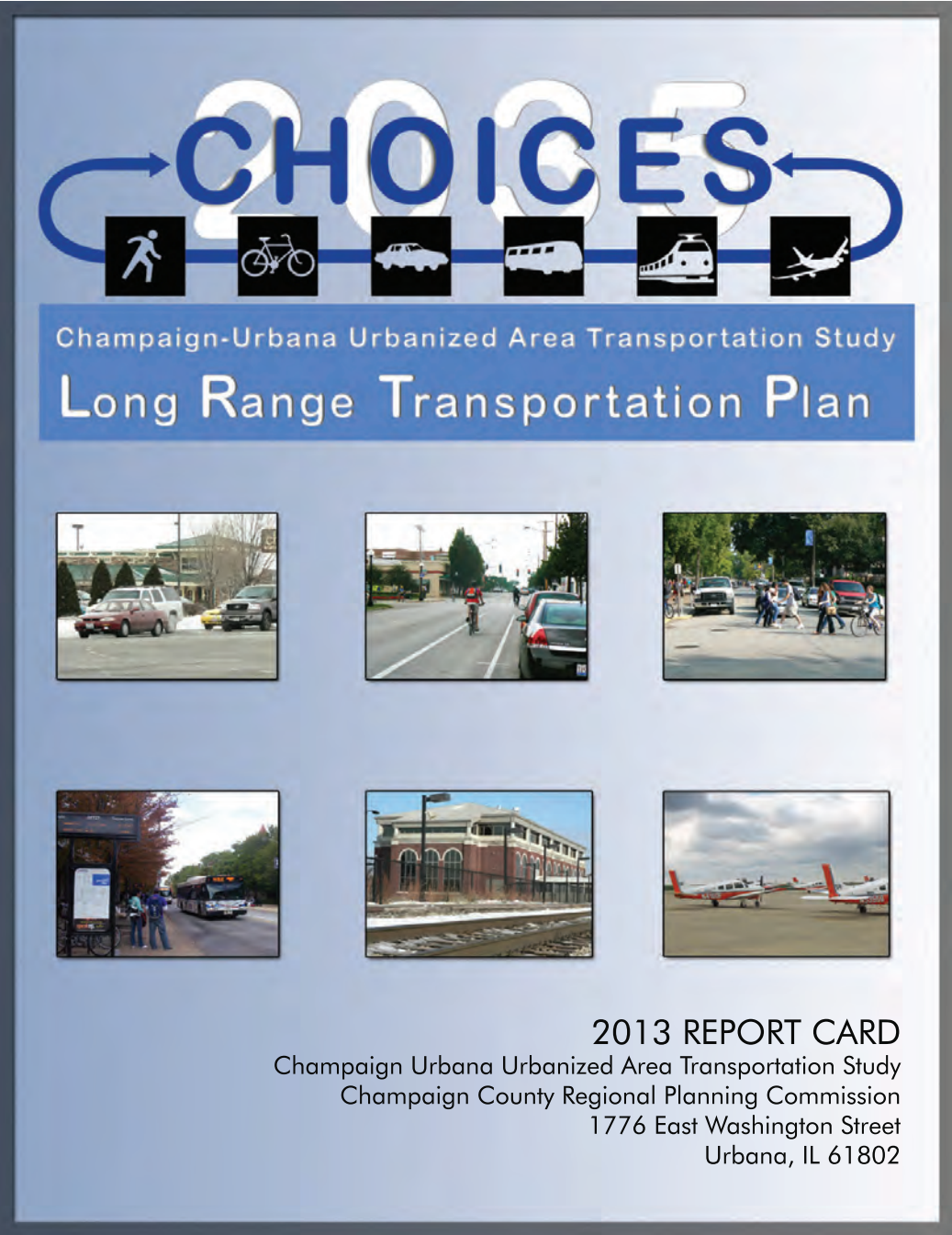
Total Vehicle Miles Traveled This MOE receives a positive rating because of an overall decrease in annual VMT, vehicle registration, and commercial truck traffic volume since 2009. Maintaining total VMT while simultaneously facilitating alternative modes of transportation helps increase the capacity of the existing transportation system while minimizing increases in infrastructure and maintenance costs.

Car Sharing This MOE receives a positive rating thanks to a contract with Zipcar that began in 2009 with six cars. Since 2009, membership has increased and Zipcar now has 16 cars in the urbanized area.

Amtrak Ridership This MOE receives a positive rating because there was a ridership increase of 38% since 2009. This is 23 percentage points above the target of a 15% increase in boardings by 2014. Ridership continues to increase each year, which bodes well for this performance measure in years to come.

Willard Airport This MOE receives a negative rating due to a 25% decrease in flights and a 3% decrease in enplanements between 2009 and 2013.

FIGURE 9.1 COVER, 2013 REPORT CARD FOR LRTP 2035: CHOICES



METHODOLOGY

CUUATS staff, in conjunction with the LRTP Working Group, developed goals that will lead local agencies in the implementation of the plan. These goals are grouped according to the six *Sustainable Choices 2040* planning pillars outlined in the introduction and elaborated on in Chapter 8: Planning Pillars.

The goals and objectives were formulated based on a combination of the MAP-21 priorities, State of IL transportation policy factors, local knowledge, current local planning efforts, and input received during *Sustainable Choices 2040* public outreach. Additionally, some of the goals and objectives included in this update were revised from those listed in the previous LRTP. Agencies are listed under each set of strategies to delineate jurisdiction and/or responsibilities. The goals, objectives, and strategies generally represent concepts by which projects should be identified, designed, and constructed.

Finally, specific performance measures were developed to help CUUATS staff track the progress of each objective during the five year period between LRTP updates according to relevant and obtainable data. Each performance measure is listed in the same row as its specific objective in the proceeding tables. Each table shows the goals, objectives, performance measures, strategies, and the parties responsible for implementation. All the performance measures have a base year of 2015.

SAFETY AND SECURITY

MAP 21 National Goal

- Increase the safety of the transportation system for motorized and non-motorized users
- Increase the security of the transportation system for motorized and non-motorized users

Illinois State Transportation Policy Factors

- Safety for all transportation users.
- Security to protect the State’s valuable assets and ensure the continued operation of the system.

Sustainable Choices 2040 Goal

- The Champaign-Urbana area will maintain, preserve and operate its existing transportation system in a safe and secure usable state to provide safe, efficient and reliable movement of people, goods, services in the short term, and in the long term, achieve the state’s goal of zero deaths and disabling injuries.

TABLE 9.1 SAFETY AND SECURITY

Objectives	Performance Measures	Data Sources
Reduce the number of fatalities in Champaign-Urbana by 20% by 2020	Total Fatalities (5 year rolling average)	IDOT Crash Data, SCIL Report
Reduce the number of fatalities per 100 MVMT in Champaign-Urbana by 20% by 2020	Total Fatalities per 100M VMT (5 year rolling average)	IDOT Crash Data, SCIL Report
Reduce the number of severe injuries in Champaign-Urbana by 15% by 2020	Total Severe Injuries (5 year rolling average)	IDOT Crash Data, SCIL Report
Reduce the number of severe injuries per 100 MVMT in Champaign-Urbana by 15% by 2020	Total Severe Injuries per 100M VMT (5 year rolling average)	IDOT Crash Data, SCIL Report
Reduce the total number of crashes involving bicyclists in Champaign-Urbana by 15% by 2020	Total bicycle crashes	IDOT Crash Data, SCIL Report
Reduce the total number of crashes involving pedestrians in Champaign-Urbana by 15% by 2020	Total pedestrian crashes	IDOT Crash Data, SCIL Report
Reduce the number of hazardous materials and potential exposure incidents in the urbanized area by 5% by 2020 by tracking and understanding regional commodity flows	Frequency of incidents related to hazmat spills on the regional transportation system	CUUATS staff, Cities and Villages, LEPC, law enforcement, C-U MTD, University of Illinois
Create an evacuation plan for the region by 2020 that would set the regional transportation system to be ready for efficiently performing evacuation in case of a natural or man-made disaster	Existence of regional evacuation plan	CUUATS staff, Cities and Villages, LEPC, school districts, law enforcement, C-U MTD
Equip important regional transportation infrastructure with proper security features against any possible man made hazard by 2020	Number of new security features installed at Illinois Terminal, Willard Airport, etc.	C-U MTD, UIUC
Partner with at least 2 law enforcement agencies to promote safety and security of existing and proposed transportation system by 2020	Police reports related to personal safety and vandalism in transportation system	Crime data

TABLE 9.1 SAFETY AND SECURITY (CONTINUED)

Strategies							Responsible Parties
CUUATS will produce a traffic crash analysis report for the Urbanized Area every two years.	Evaluate intersections that have problematic or crash-inducing patterns and identify solutions.	Improve visibility for all roadway users through improved lighting, striping, signage, visibility triangles, and access control.	Work with municipalities and transportation study groups to evaluate existing speed limits on the local roadway network.	Continue educational programs for CUUATS member agencies as well as law enforcement officers about safety issues in the urbanized area.	Continue educational programs for grades K-12 including driver’s education and safety programs.	Continue educational safety programs for the community including drivers, bicyclists and pedestrians.	CUUATS Staff, Cities and Villages, law enforcement, C-U MTD, CU-SRTS Project, University of Illinois
Perform Road Safety Audit (RSA) at request of local agencies, maintain list of trained volunteers to help conduct RSAs.	Prepare applications and provide input to local agencies regarding Highway Safety Improvement Program (HSIP) funds.	Complete applications for available Federal safety funding.	Work with municipalities and transportation study groups to evaluate existing speed limits on the local roadway network.	Conduct post-construction crash analysis required for federally-funded safety improvements.	Evaluate HSIP projects (before and after studies).	Continue educational safety programs for the community including drivers, bicyclists and pedestrians.	CUUATS Staff, Cities and Villages, law enforcement, C-U MTD, CU-SRTS Project, University of Illinois
CUUATS will produce a traffic crash analysis report for the Urbanized Area every two years.	Evaluate intersections that have problematic or crash-inducing patterns and identify solutions.	Improve visibility for all roadway users through improved lighting, striping, signage, visibility triangles, and access control.	Work with municipalities and transportation study groups to evaluate existing speed limits on the local roadway network.	Continue educational programs for CUUATS member agencies as well as law enforcement officers about safety issues in the urbanized area.	Continue educational programs for grades K-12 including driver’s education and safety programs.	Continue educational safety programs for the community including drivers, bicyclists and pedestrians.	CUUATS Staff, Cities and Villages, law enforcement, C-U MTD, CU-SRTS Project, University of Illinois
Perform RSAs at the request of local agencies and maintain a list of trained volunteers to help conduct RSAs.	Prepare applications and provide input to local agencies regarding Highway Safety Improvement Program (HSIP) funds.	Complete applications for available Federal safety funding.	Work with municipalities and transportation study groups to evaluate existing speed limits on the local roadway network.	Conduct post-construction crash analysis required for federally-funded safety improvements.	Evaluate HSIP projects (before and after studies).	Continue educational safety programs for the community including drivers, bicyclists and pedestrians.	CUUATS Staff, Cities and Villages, law enforcement, C-U MTD, CU-SRTS Project, University of Illinois
Close gaps in bicycle networks along roadways and in existing neighborhoods.	Continue to implement scheduled improvements to bicycle infrastructure proposed in the Urbana Bicycle Master Plan and Champaign County Greenways and Trails within the MPA.		Work with municipalities and transportation study groups to evaluate existing speed limits on the local roadway network.	Continue educational safety programs for the community including drivers, bicyclists and pedestrians.	Revise, complete and distribute Safe Walking Route Maps for public elementary and middle schools in Champaign-Urbana every two years and continue the Safe Routes to School program.		CUUATS Staff, Cities and Villages, Developers, CU-SRTS Project, University of Illinois
Continue to enforce codes requiring new development to provide sidewalks along roadway frontages and safe crossings at intersections.	Retrofit existing ramps and crosswalk entrances to meet ADA standards.	Install Accessible Pedestrian Signal (APS) systems at intersections with high traffic volumes and/or high pedestrian crossing volumes.	Work with municipalities and transportation study groups to evaluate existing speed limits on the local roadway network.	Revise, complete, and distribute Safe Walking Route Maps for public elementary and middle schools in Champaign-Urbana every two years and continue Safe Routes to School project.		Continue educational safety programs for the community including drivers, bicyclists and pedestrians.	CUUATS Staff, Cities and Villages, CU-SRTS Project, University of Illinois
Identify hazardous materials most frequently transported through Champaign County.	Identify the routes most frequently used, and the modes of transportation that hazardous commodities are shipped.	Identify major highways, railroads, and pipelines and survey the amounts of hazardous commodities transported.	Assess the regional transportation network for safe routing of hazardous materials and designate the most appropriate routes for hazmat transportation.		Identify existing routes which are designated as hazmat routes.	Recommend appropriate routes for hazmat transportation through Champaign County.	CUUATS staff, Cities and Villages, Champaign County Emergency Management Agency (EMA), Developers, LEPC, law enforcement, C-U MTD, University of Illinois
Coordinate with agencies in charge of emergency vehicle access and evacuation plans.		Update the regional Intelligent Transportation System (ITS) architecture and install Vehicle Management Systems (VMS) at major roadways and intersections.			Perform periodic emergency evacuation drills at different agencies including local school districts.		CUUATS staff, Cities and Villages, Champaign County EMA, LEPC, school districts, law enforcement, C-U MTD
Conduct monthly inspections of security features at the Illinois Terminal, Willard Airport, etc.			Coordinate with IDOT, Department of Homeland Security (DHS), and local agencies to ensure that up to date security features are installed at regional transportation infrastructure.				CUUATS staff, DHS, IDOT, law enforcement, Cities and Villages, C-U MTD, University of Illinois
Continue educational safety programs for the community including drivers, bicyclists and pedestrians.			Include updated information regarding the regional Intelligent Transportation System (ITS) architecture and install Vehicle Management Systems (VMS) in safety education programs.				All local police departments and municipalities

RESILIENT ECONOMY

MAP 21 National Goal

- Support the economic vitality of the metropolitan area, especially by enabling global competitiveness, productivity, and efficiency.

Illinois State Transportation Policy Factors

- Support of global economic competitiveness.

Sustainable Choices 2040 Goal

- The Champaign-Urbana area will have a resilient economy by supporting existing and emerging local as well as global business development and job creation, fostering quality educational options for all income levels, continuing to invest in forward-looking infrastructure like fiber connectivity, establishing strong inter-regional transportation options like bullet trains, and promoting inter-municipal coordination that creates and maintains a high standard of living and quality of life for all.

TABLE 9.2 RESILIENT ECONOMY

Objectives	Performance Measures		Data Sources
Increase job growth by 5% by 2020 through investments in transportation infrastructure improvements, technology improvements, education, and regional connectivity.	Number of jobs supported by transportation investments	Number of Urbanized Area’s funded and completed projects	Economic Model TIP Database
Reduce household transportation costs by 5% between 2015 and 2020.	Combined transportation and housing costs as a percentage of median income	Percentage of income devoted to transportation	Local Accessibility and Mobility Analysis (LAMA)
Increase the supply of affordable housing (condominiums, single family homes, townhomes, etc; rental units, and owner-occupied) with multimodal access to, from, and within designated employment centers by 5% between 2015 and 2020.	Number of businesses relocated due to corridor efficiency	Distribution of issued housing permits by locality in order to assess jobs-housing balance and other issues	Local knowledge Housing Permit Database
Create freight plan for Champaign-Urbana urbanized area that identifies proposed freight routes by 2020.	Freight Plan	Number of freight routes implemented	CCRPC, Champaign, Urbana, and Savoy Public Works, and University of Illinois Facilities and Services
Increase enplanements at Willard Airport by 10% by 2020, subject to the results of the Willard Airport Taskforce, (subject to change based on the results of Willard Airport Taskforce).	Percent increase in enplanements at Willard Airport		Willard Airport
Begin construction of high speed rail infrastructure between Champaign and Chicago by 2035.	Miles of high speed rail tracks built		High speed rail consortium or IDOT

TABLE 9.2 RESILIENT ECONOMY (CONTINUED)

Strategies							Responsible Parties
Develop, implement, and regularly update a Regional Economic Strategy.	Conduct an inventory and analysis that examines local government economic development programs and practices (short term).	Maintain a regionwide clearinghouse of data.	Support transportation projects that increase the likelihood of people having access to training locations (i.e. Parkland, WEA).	Provide examples for addressing mobility and accessibility for low-income and special needs populations (incl. youth, seniors, and disabled persons) in local transportation planning efforts.		Improve key facilities connecting the region to national and world markets.	CCRPC Staff, Champaign County EDC, Cities and Villages.
Favor policies and projects that encourage greater fuel efficiency.	Emphasize transportation investments and urban forms that facilitate active modes of transportation and increase travel options, particularly in and connecting designated centers, to meet the needs of the regional economy.		Favor policies and projects with greater job creation.	Identify truck routes: Identification and designation of the system will describe critical corridors and priorities for operation and investment for elements of the system.	Support projects that improve commute options for disadvantaged workers.	Increase the number and/or frequency of Amtrak routes.	CCRPC/CUUATS Staff, Champaign County EDC, Cities and Villages.
Work with EDC members, developers, and transportation providers to strengthen the coordination of local and regional planning for transportation and economic development. Use the MPO as a forum to coordinate transit agency planning and projects.		Integrate transportation and land use planning to maximize the supply of development that can occur in accessible, multi-modal areas, in conjunction with pricing reforms that favor accessible locations.					CCRPC Staff, Cities and Villages, Developers.
Collaborate with local, regional, state, and stakeholders to collect data and develop freight plan for the region.				Track usage and impact of freight plan.			CUUATS Staff, Cities and Villages, University of Illinois, IDOT
Create at least 2 new regional or national flight connections that match nearby airport destinations or are unique destinations to the region to increase the appeal of Willard Airport to travelers.				Reduce or eliminate additional fees such as parking where applicable to increase the appeal of Willard Airport to travelers over other nearby or larger airports.			Willard Airport, University of Illinois
Support efforts by IDOT, the Midwest High Speed Rail Association, and other related entities to designate the Chicago-Champaign-St. Louis route as a federally studied and approved high speed rail corridor.							High speed rail consortium or IDOT

MULTIMODAL CONNECTIVITY

MAP 21 National Goal

- Increase accessibility and mobility of people and freight
- Enhance the integration and connectivity of the transportation system, across and between modes, for people and freight
- Promote efficient system management and operation

Illinois State Transportation Policy Factors

- Accommodating future growth in population and employment.
- Securing adequate funding for maintaining, improving, and ensuring efficient operation of the transportation systems. Preserving and managing existing infrastructure.

Sustainable Choices 2040 Goal

- The Champaign-Urbana area will aim to increase accessibility, connectivity, and mobility of people and freight to all areas of the region through the use of an interconnected multi-modal system of transportation that is cost-effective for people, businesses, and institutions that will increase the efficiency of the transportation system by allowing freedom of choice in all modes of transportation including active modes whenever possible.

TABLE 9.3 MULTIMODAL CONNECTIVITY

Objectives	Performance Measures		Data Sources
Upgrade 2015 existing sidewalk network within the Champaign-Urbana urbanized area by 10% to be ADA-compliant by 2020.	Miles of existing non-ADA compliant sidewalks upgraded along paved roads in the urbanized area		Champaign, Urbana and Savoy public works departments, University of Illinois Facilities and Services, CUUATS
Complete 50% of short term shared use (trail) infrastructure recommendations proposed in the Urbana Trails Master Plan (UTMP), Champaign Trails Plan, and Champaign County Greenways and Trails Plan (within the MPA) by 2020.	Percent of scheduled recommendations within the UTMP and CCGT Plan completed	Number of miles of different types of trails infrastructure	UTMP; CCGT Plan; Champaign and Urbana, and Savoy public works departments
Complete 50% of short term bicycle infrastructure recommendations proposed in the Urbana Bicycle Master Plan (UBMP) and Champaign County Greenways and Trails (CCGT) Plan (within the MPA) by 2020.	Percent of UTMP and CCGT Plan recommendations completed	Number of miles of different types of bicycle infrastructure	UBMP; CCGT Plan; Champaign, Urbana, and Savoy public works departments
Expand C-U MTD service area to be coterminous with the Champaign-Urbana urbanized area boundary by 2030.	Percentage of the C-U MTD service area contained inside the urbanized area		C-U MTD
Increase the availability of public transportation options between the Champaign-Urbana urbanized area and other locations within the MPA by 15% by 2020.	Number of new rural transit connections	Number of new rural transit trips connecting to the urbanized area	C-U MTD, CCARTS, CCRPC
Adhere to the CUUATS Complete Streets Policy for all new and 50% of reconstruction transportation infrastructure projects by 2020.	Percentage of transportation projects fully adhering to the CUUATS Complete Streets Policy		Champaign, Urbana and Savoy public works departments and University of Illinois Facilities and Services
Begin construction of high speed rail infrastructure between Champaign and Chicago by 2035.	Miles of high speed rail tracks built		High speed rail consortium or IDOT
Create freight plan for Champaign-Urbana urbanized area that identifies proposed freight routes by 2020.	Freight Plan	Number of freight routes implemented	CCRPC, Champaign, Urbana, and Savoy Public Works, and University of Illinois Facilities and Services
Increase enplanements at Willard Airport by 10% by 2020, subject to the results of the Willard Airport Taskforce, (subject to change based on the results of Willard Airport Taskforce).	Percent increase in enplanements at Willard Airport		Willard Airport
Maintain CUMTD transit service to Willard Airport between now and 2020, keeping trips consistent with the number of flights.	Number of bus trips to Willard Airport, number of flights, number of riders		CUMTD, Willard Airport
Identify 3 new partners to provide education, encouragement, and enforcement programs on transportation modes, facilities, and benefits by 2020.	Number of new partners identified		CUUATS
Distribute educational and/or encouragement materials focusing on transportation modes, facilities, and benefits at a minimum of 5 public events/locations per year.	Number of public events with materials available		CUUATS

TABLE 9.3 MULTIMODAL CONNECTIVITY (CONTINUED)

Strategies		Responsible Parties
Install ADA-compliant sidewalks and ramps on all new roadway projects.	Retrofit ADA-complaint sidewalks and ramps on all existing roadway resurfacing and reconstruction projects.	Cities and Villages, University of Illinois, IDOT
Create routes that connect to and through all neighborhoods. Seek input from neighborhood associations when possible.	Take advantage of opportunities to develop off-street shared-use paths, using methods including but not limited to: working with railroads to develop bicycle facilities on or along rights-of-way, and acquiring property that provides off-street connections between bicycle facilities.	Cities and Park Districts of Champaign and Urbana, Village of Savoy, Champaign County Forest Preserve District, Developers
Create routes that connect to and through all neighborhoods. Seek input from neighborhood associations when possible.	Take advantage of opportunities to develop off-street shared-use paths, using methods including but not limited to: working with railroads to develop bicycle facilities on or along rights-of-way, and acquiring property that provides off-street connections between bicycle facilities.	Cities and Park Districts of Champaign and Urbana, Village of Savoy, CCFPD, C-U MTD, Developers
Annexations of additional urbanized area land into the C-U MTD service area.		C-U MTD
Connect underserved rural transit areas by linking rural transit services to local transit service routes at connecting points.		C-U MTD
Identify cost effective ways of including bicycle pedestrian, and transit accommodations into all new roadway projects.	Exercise due diligence in considering the cost effectiveness of including bicycle, pedestrian, and transit accomodations into existing roadway reconstruction projects.	CUUATS Staff, Cities and Villages, University of Illinois, IDOT
Support efforts by IDOT, the Midwest High Speed Rail Association, and other related entities to designate the Chicago-Champaign-St. Louis route as a federally studied and approved high speed rail corridor.		High speed rail consortium or IDOT
Collaborate with local, regional, state, and stakeholders to collect data and development freight plan for the region.	Track usage and impact of freight plan.	CUUATS Staff, Cities and Villages, University of Illinois, IDOT
Create at least 2 new regional or national flight connections that match nearby airport destinations or are unique destinations to the region to increase the appeal of Willard Airport to travelers.	Reduce or eliminate additional fees such as parking where applicable to increase the appeal of Willard Airport to travelers over other nearby or larger airports.	Willard Airport, University of Illinois
Track ridership to identify cost effective ways to maintain service.		CUMTD, Willard Airport
Take advantage of opportunities to partner with public and private entities interested in the benefits of transporation education.	Use community-wide calendars to promote multimodal transportation to existing events.	CUUATS member agencies
Set up information table at popular events listed on municipal calendars of public events (i.e. Neighborhood Nights, Sounds at Sunset, Orchard Days, RC Fest, sporting events, etc).	Distribute at least 1 type of educational and/or encouragement material related to transportation modes, facilities, and benefits to K-12 schools.	CUUATS member agencies and all local municipalities

ACCESSIBILITY AND AFFORDABILITY

MAP 21 National Goal

- Increase accessibility and mobility of people and freight

Illinois State Transportation Policy Factors

- Transportation for underserved populations such as the elderly, low-income, and persons with disabilities.

Sustainable Choices 2040 Goal

- The Champaign-Urbana area will address issues of equity as well as segregation in its diverse communities in the area of transportation.

TABLE 9.4 ACCESSIBILITY AND AFFORDABILITY

Objectives	Performance Measures		Data Sources
Upgrade 2015 existing sidewalk network within the Champaign-Urbana urbanized area by 10% to be ADA-compliant by 2020.	Miles of existing non-ADA compliant sidewalks upgraded along paved roads in the urbanized area		Champaign, Urbana and Savoy public works departments, University of Illinois Facilities and Services, CUUATS
Implement 50% of the short term priority projects from the C-U SRTS Project plans developed for Stratton, Dr. Howard, South Side and Prairie Schools in Champaign-Urbana by 2020.	Number of short term projects completed according to various C-U SRTS Project plans		Champaign Unit #4 School District, Urbana School District #116
Develop pedestrian plans for all jurisdictions within the urbanized area by 2020.	Number of new pedestrian plans		Local municipalities and the University of Illinois
Develop bicycle plans for all jurisdictions within the urbanized area by 2020.	Number of new, coordinated bicycle plans		Local municipalities and the University of Illinois
Develop snow removal ordinances, programs, and policies for all jurisdictions to provide year-round access to sidewalks, bike paths, and transit stops by 2020.	Number of ordinances implemented by municipalities within the urbanized area		Local municipalities
Create an affordable, annual transit pass program for low-income individuals and high school youth by 2020.	Number of affordable, annual transit pass programs created		C-U MTD
Provide transit routes to at least 3 new areas in the community (e.g. Northwest Champaign area, etc.) by 2020.	Number of direct transit routes and links between neighborhoods and community interest points and major employers		C-U MTD
Expand car sharing programs and locations by 10% by 2020.	Number of Zipcar locations	Number of new car share programs in the area	Zipcar
Adhere to the CUUATS Access Management Guidelines when building or reconstructing a roadway or providing access to development.	Percentage of transportation projects fully adhering to the CUUATS Access Management Guidelines		Access Management Guidelines document and public works departments
Increase Amtrak ridership from Illinois Terminal by 5% by 2020.	Percent change in Amtrak ridership		Amtrak
Continue to provide at least one opportunity for public input for each new transportation project.	Number of public comment opportunities	Number of new public outreach methods	CUUATS
Make information materials on transportation modes, facilities, and/or benefits available in at least 1 language besides English by 2020.	Number of multilingual materials		CUUATS
Increase the number of publicly available vehicle alternative fueling and charging stations by 15% by 2020.	Number of alternative fueling stations, number of charging stations		Local municipalities and the University of Illinois
Increase the number of bicycle self-repair stations by 3 by 2020.	Number of new bicycle self-repair stations		Local municipalities and the University of Illinois
Improve below-average scores in 5 planning areas identified by the Local Accessibility and Mobility Analysis (LAMA) by 2020.	Number of areas with improved scores according to LAMA	Number of USDA-designated “food desserts” within the urbanized area	walkscore.com, LAMA, USDA

TABLE 9.4 ACCESSIBILITY AND AFFORDABILITY (CONTINUED)

Strategies				Responsible Parties
Install ADA-compliant sidewalks and ramps on all new roadway projects.		Retrofit ADA-complaint sidewalks and ramps on all existing roadway resurfacing and reconstruction projects.		Cities and Villages, University of Illinois, IDOT
Encourage schools to work with municipal departments to implement engineering and enforcement recommendations.		Encourage schools to work with the C-U SRTS Project to implement encouragement, education, and evaluation recommendations.		Champaign School District, Urbana School District, Cities of Champaign and Urbana, C-U SRTS Project, CUUATS
Consult with existing pedestrian plans and local agencies to coordinate all plans and infrastructure priorities.		Coordinate with local law enforcement regarding new pedestrian plans and associated education and enforcement activities, especially targeting motorists.		Local municipalities, University of Illinois, local law enforcement agencies
Coordinate with local, regional, and state bicycle plans for data/input collection and outreach.		Coordinate with local law enforcement regarding new bicycle plans and associated education and enforcement activities, especially targeting motorists.		Local municipalities, University of Illinois, local law enforcement agencies
Define high traffic and priority areas for snow removal.		If necessary, define encouragement and enforcement meaures for snow removal.		Local municipalities and Public Works Departments
Investigate what percentage of annual transit pass cost would be cost-effective to price an affordable, annual transit pass for high school-aged youth.		Investigate the feasibility of allowing middle and high-school aged students to use their school IDs to ride the bus at any time.		C-U MTD
Provide transit service to areas of new residential, commercial and/or industrial development.		Evaluate existing routes and service times to determine if transit service is meeting resident and/or worker demands and identify areas for expansion of service where needed, as feasible.		C-U MTD
Continue to market the benefits of lifestyles free of car ownership to existing and future students and residents.		Identify areas with potential for high car-sharing usage, such as dense residential areas, commercial areas, or business traveler destinations.		Zipcar, C-U MTD, City of Urbana, City of Champaign
Adopt CUUATS Access Management Guidelines into municipal codes or ordinances.				City of Champaign, City of Urbana, Village of Savoy, University of Illinois
Cheaper and more consistent Amtrak fare pricing.		Increased frequencies.		Amtrak
Project open houses.		Project advisory committees.		CUUATS member agencies
Create and distribute maps.		Create and distribute brochures.		CUUATS
Install a new alternative fueling and charging stations in each geographic area of the urbanized area.				Local municipalities and Public Works Departments
Install a new bike self-repair stations in each geographic area of the urbanized area.				City of Champaign, City of Urbana, Village of Savoy, University of Illinois
Develop a transportation directory.	Coordinate existing transit services to reduce costs.	Utilize data obtained from LAMA to inform future development.	Diversity transit funding services.	Cities of Champaign and Urbana

HEALTHY NEIGHBORHOODS

MAP 21 National Goal

- Protect and enhance the environment, promote energy conservation, improve the quality of life, and promote consistency between transportation improvements and State and local planned growth and economic development patterns.

Illinois State Transportation Policy Factors

- Protecting the environment.
- Preserving and managing the existing infrastructure.

Sustainable Choices 2040 Goal

- The Champaign-Urbana area will promote healthy communities and improve overall residential quality of life by strengthening existing neighborhoods and housing developments, evaluating and expanding active transportation infrastructure, and promoting energy conservation and environmental quality.

TABLE 9.5 HEALTHY NEIGHBORHOODS

Objectives	Performance Measures	
Implement recommendations in at least 5 of the 11 neighborhoods listed within the Transit Facility Guidelines for the Champaign-Urbana Urbanized Area by 2020.	Number of designated neighborhoods that fulfill all Transit Facility Guidelines recommendations	
Increase accessibility to transit services by providing missing sidewalks connecting to at least 20 bus stops by 2020.	Miles of new sidewalks connecting to bus stops	
Connect one trail or bikeway facility with the Kickapoo Rail Trail as proposed in the Champaign County Greenways and Trails (CCGT) Plan by 2020.	Number of Kickapoo Trail connections	Miles of Kickapoo Trail connections
Expand bicycle facilities within the Urbanized Area by 25% by 2020.	Miles of new bicycle facilities (bike lanes, shared use paths, etc.)	
Increase miles of bicycle facilities located within a quarter mile of affordable housing stock by 15% by 2020.	Number of new bicycle facilities located within a 1/4 mile of affordable housing units	
Improve 8 and 24-hour ozone levels for the entire Metropolitan Planning Area by 2020.	Number of new air quality monitoring stations installed	Number of both 8-hour and 24-hour periods achieving attainment level status for federal and state air quality standards
Reduce Vehicle Miles Traveled (VMTs) per household within the urbanized area by 5% by 2020.	Number of VMT per household	
Provide multimodal access to at least 3 new open spaces or recreational spaces by 2020.	Number of multimodal connections to open spaces	Number of multimodal connections to recreational spaces
Reduce the number of Urbanized Area residents with medical conditions linked to non-active / sedentary lifestyles by 5% by 2020.	Percent decrease in people with medical conditions linked to non-active / sedentary lifestyles	
Improve below-average scores in 5 planning areas identified by the Local Accessibility and Mobility Analysis (LAMA) by 2020.	Number of neighborhoods with improved scores according to LAMA	Number of USDA-designated “food desserts” within the urbanized area
Establish a communitywide bicycle and pedestrian coordinator to be housed at CCRPC by 2020.	Number of new public resources educate/encourage active living, active transportation, and/or the appreciation of green space	

TABLE 9.5 HEALTHY NEIGHBORHOODS (CONTINUED)

Data Sources	Strategies			Responsible Parties
CUMTD, Champaign, Urbana, and Savoy	Develop a priority plan according to comments received from the general public during the LRTP Public Involvement Process giving high consideration to routes mentioned in multiple plans.			CUMTD, Champaign, Urbana, and Savoy
Public Works departments of Champaign, Urbana, and Savoy	Apply for funding to build sidewalks connecting to bus stops.			Public Works departments of Champaign, Urbana, and Savoy
Urbana Public Works department	Give high consideration to CCGT Plan High Priority projects.	Give high consideration to CCGT Plan High Priority projects.		Urbana, Champaign, Savoy, Mahomet, Champaign Park District, Urbana Park District, Champaign County Forest Preserve District
Public Works departments of Champaign, Urbana, and Savoy	Apply for Illinois Transportation Enhancement Program (ITEP) grants.	Give high consideration to CCGT Plan High Priority projects.		Public Works departments of Champaign, Urbana, Savoy, Mahomet, and Tolono
CUUATS, Cities of Champaign and Urbana, CCPHA	Inventory affordable housing and low income areas that are located more than 1/4 mile from a transit stop and/or trail facility.			CUMTD, CUUATS staff
Illinois Environmental Protection Agency (IEPA)	Install air quality monitoring stations near key traffic areas.			IEPA
Illinois Travel Statistics (IDOT)	Promote active modes of transportation through various forms of encouragement (online materials, educational events, signage, etc.)			Cities of Urbana and Champaign, Villages of Savoy and Mahomet, CUMTD
Public Works departments of Champaign, Urbana, and Savoy	Complete sidewalk inventory and assessment of the Urbanized Area.			Cities of Urbana and Champaign, Village of Savoy, Champaign Park District, Urbana Park District, CUUATS staff
C-U Public Health District (CUPHD), Carle Foundation Hospital, Presence Covenant Medical Center, Christie Clinic	Conduct public health outreach events to promote active transportation.	Offer informational materials on the benefits of walking and bicycling online and at designated facilities.	Make bicycle and shared use path maps available online and in hard copy at public locations.	CUUATS, Urbana, Champaign, Savoy, Mahomet, CUPHD, C-U SRTS Project, local medical institutions
walkscore.com, LAMA, USDA	Encourage compact development practices.	Provide a variety of transportation options to all residents within the Urbanized Area.	Utilize data obtained from LAMA to inform future development.	Cities of Champaign and Urbana
CUUATS, local public Parks Department and Programs, local bike groups	Create and publicize community-wide calendar of events including Bike-To-Work Day, Walk-n-Roll to School, the Christie marathon, and more.	Create new events like, Bike-N-Dine, Polar Bear Bike Ride, Smart Trip Planning, or Spring Into Action Walk About.	Produce and distribute a regularly-updated map including bike, trail, and park facilities.	CUUATS, C-U SRTS Project, local bike groups, all local municipalities, local public Parks Departments and Programs

BALANCED DEVELOPMENT

MAP 21 National Goal

- Protect and enhance the environment, promote energy conservation, improve the quality of life, and promote consistency between transportation improvements and State and local planned growth and economic development patterns.
- Emphasize the preservation of the existing transportation system.

Illinois State Transportation Policy Factors

- Accommodating future growth in population and employment.
- Preserving and managing the existing infrastructure.

Sustainable Choices 2040 Goal

- The Champaign-Urbana area will support diverse and environmentally responsible types of development without encouraging sprawl or sacrificing important historical structures or new business opportunities by reinvigorating downtown areas, fostering more mixed use development, and protecting and preserving neighborhoods and business districts that contain historic structures.

TABLE 9.6 BALANCED DEVELOPMENT

Objectives	Performance Measures	Data Sources	Strategies		Responsible Parties
Minimize the rate of development that is not contiguous to the existing built environment by 2020.	Number of acres designated as agricultural and open space in 2015	Champaign County Tax Assessor Parcel Data	Schedule annual updates/progress reports to relevant groups on agricultural and open space parcel inventories within the MPA.		City of Urbana, City of Champaign, Village of Savoy, CUUATS staff
Provide a minimum of 2 new Complete Street connections to Downtown Urbana (Green Street) and Downtown Champaign (White Street) by 2020.	Number of transit, bicycle, and/or shared use connections leading to a downtown area by 2020.	City of Urbana, City of Champaign, Village of Savoy, CUMTD	Incorporate this objective into municipal Capital Improvement Plans (CIPs).	Continue to coordinate planning and development between municipal planning departments, the University of Illinois, C-U MTD, and park districts.	City of Urbana, City of Champaign, Village of Savoy, University of Illinois, CUMTD, Champaign County Regional Planning Commission
Install bicycle, pedestrian, and transit facilities in at least 3 mixed use developments by 2020.	Number of mixed use developments with bicycle, pedestrian, and transit access	City of Urbana, City of Champaign, Village of Savoy	Incorporate this objective into municipal Capital Improvement Plans (CIPs).	Continue to coordinate planning and development between municipal planning departments, the University of Illinois, C-U MTD, and park districts.	Urbana, Champaign, Savoy, University of Illinois, CUMTD, CCRPC
Consider and avoid negative impacts of new and existing transportation projects on historically significant buildings, landmarks, districts, and/or structures in at least 2 transportation projects through 2020.	Number of transportation projects that mitigate negative impacts on historic buildings, landmarks, districts and/or structures	National Register of Landmarks, National Register of Historic Places, Historic Architectural & Archeology Resources GIS, Illinois Historic Bridge Survey, Illinois Natural Resources Geospatial Information Clearinghouse	Coordinate with preservation groups to identify and track condition of key historical features.	Create a list of recognized historical features for distribution to public works departments and city and county planning offices.	City of Urbana, City of Champaign, Village of Savoy, IDOT, Champaign County Regional Planning Commission
Improve below-average scores in 5 planning areas identified by LAMA by 2020.	Number of neighborhoods with improved scores according to LAMA	Number of USDA-designated “food desserts” within the urbanized area	walkscore.com, LAMA, USDA	Utilize data obtained from LAMA to inform future development.	Cities of Champaign and Urbana



2020

URBANA

PEDESTRIAN

MASTER PLAN

APPENDIX 2: EXISTING PLANS AND POLICIES

EXISTING PLANS AND POLICIES

The following section is a review of existing planning documents and policies in the greater Urbana-Champaign area. This phase of the planning process makes it possible to create a pedestrian network that connects with the regional and neighborhood pedestrian network(s); and allows it to incorporate, where appropriate, the guidelines and recommendations that have been put in place by other plans and policies.

REGIONAL PLANS

Active Choices: Champaign County Greenways & Trails Plan (CCRPC, 2014)

This plan is a guiding document for the development of a countywide greenways and trails system for Champaign County residents and visitors. The purpose of this plan is to facilitate interagency cooperation for the development of a Countywide system of greenways and trails by prioritizing jurisdictional projects on a Countywide scale, and recommending additional projects and funding mechanisms to implement these projects. The design guidelines, logos, and signage recommended in this document will help to create a recognizable, consistent, safe, and convenient system of greenways and trails across jurisdictions throughout Champaign County.

Connection to the Urbana Pedestrian Master Plan

This document outlines existing trail infrastructure, including shared-use paths, on municipal and regional levels. Many future trail facilities are also proposed. Consideration of these proposed features, the design guidelines, and the funding sources in the *Urbana Pedestrian Master Plan* will strengthen regional planning efforts by matching relevant strategies for trail and pedestrian infrastructure development.




FIGURE A2-1 Active Choices: Champaign County Greenways & Trails Plan

Prairie Campus Safe Routes to School (SRTS) Plan (CCRPC, 2016)

The Prairie Campus includes Dr. Williams (formerly “Prairie”) Elementary School and the Urbana Early Childhood School (UECS) in East Urbana along Washington Street between Kinch Street and Smith Road. The *Prairie Campus Safe Routes to School (SRTS) Plan* analyzes existing travel behavior and challenges around the Prairie Campus, as well as infrastructure and non-infrastructure recommendations to improve the amount and safety of walking and bicycling to/ from the Prairie Campus. This plan was developed by the Champaign County Regional Planning Commission (CCRPC) through a SRTS grant received by the Champaign-Urbana Safe Routes to School (C-U SRTS) Project.

Connection to the Urbana Pedestrian Master Plan

This plan includes public input from Dr. Williams School families and Lierman Neighborhood residents regarding walking in East Urbana, a low-income area with a significant African-American population. The plan also includes neighborhood level recommendations that can benefit pedestrians of all ages.

Savoy Bike & Pedestrian Plan (CCRPC, 2017)

The *Savoy Bike & Pedestrian Plan* considers the needs of bicyclists and pedestrians and creates a complete transportation network that connects neighborhoods and amenities. Once completed, it will enable residents and visitors of all ages and abilities multiple alternatives to moving around the Village of Savoy and connecting with surrounding communities, such as Champaign and Urbana.

Connection to the Urbana Pedestrian Master Plan

This recently completed plan provides recommendations that follow recent pedestrian planning trends and best practices. The plan also aligns with the *Complete Streets Policy* developed during this planning process, which can be similarly followed by Urbana to connect its *Complete Streets Policy* with this pedestrian plan.




FIGURE A2-2 Safe Routes to School Plan



FIGURE A2-3 Savoy Bike & Pedestrian Plan

Sustainable Choices: Long Range Transportation Plan 2040 (CCRPC, 2014)

Sustainable Choices 2040 is the long range transportation plan (LRTP) that guides the evolution of the transportation system in the Champaign-Urbana urbanized area over a 25 year planning horizon. The plan strives to use the existing infrastructure to optimize mobility while promoting a multi-modal transportation network that encourages environmental sensitivity, accessibility, and economic development to enhance the quality of life for all users.

Connection to the Urbana Pedestrian Master Plan

Four of the plan's six planning pillars relate to the *Urbana Pedestrian Master Plan*: safety and security, multimodal connectivity, accessibility and affordability, and healthy neighborhoods. It models the future transportation demand and provides a vision for future transportation that improves accessibility, mobility, and connectivity in the greater Champaign-Urbana area.



FIGURE A2-4 Sustainable Choices 2040: Long Range Transportation Plan

Urbana Bicycle Master Plan (CCRPC, 2016)

The *Urbana Bicycle Master Plan* is a guide for bicycle infrastructure in the City of Urbana. It defines the bicycle network and recommends strategies to improve it over time. The Champaign County Regional Planning Commission (CCRPC) updated the 2008 *Urbana Bicycle Master Plan* in conjunction with the *Urbana Park District Trails Master Plan*.

Connection to the Urbana Pedestrian Master Plan

This plan recommends shared-use paths throughout Urbana that can be used by both pedestrians and bicyclists. Additionally, design guidelines and strategies recommended in the *Urbana Bicycle Master Plan* align with similar principles of the *Urbana Pedestrian Master Plan* to develop multimodal infrastructure in Urbana that encourages and increases the number of people walking, bicycling, and using transit in Urbana. These actions can help the city lower its carbon footprint while saving residents money and improving their health.




FIGURE A2-5 Urbana Bicycle Master Plan

Urbana Park District Trails Master Plan (CCRPC, 2016)

The *Urbana Park District Trails Master Plan* is a guide for the creation of a better connected trail system in Urbana. Urbana's trail network does not currently connect to all of Urbana's parks. This plan proposes a framework of linkages for existing and future trails, to make walking to all of Urbana's parks a safe and viable option.

Connection to the Urbana Pedestrian Master Plan

This plan, combined with the regional coordination efforts involved with the *Champaign County Greenways & Trails Plan* implementation efforts, will provide the City of Urbana and Urbana Park District with the opportunity to develop trails that connect between their jurisdictions. This could create a regional loop trail and/or extend the Kickapoo Rail Trail further west into Urbana.

Walk Champaign – Pedestrian Plan (City of Champaign, 2014)

Walk Champaign is the City of Champaign's Pedestrian Plan, and supports a vision for a complete, safe, and accessible pedestrian network. The plan includes a history of pedestrian infrastructure in Champaign, existing conditions, and the process for prioritizing projects. Recommendations are given for sidewalk gaps, protected crossings, signalized intersections, and grade-separated crossings including overpasses, interchanges, underpasses, and viaducts.

Connection to the Urbana Pedestrian Master Plan

This plan applied a valuable methodology for project prioritization in three tiers, according to the level of pedestrian activity, room for improvement of conditions, existing design features, pedestrian demand generators, and feedback from surveys. Consideration of the proposed improvements in the *Urbana Pedestrian Master Plan* will increase the connectivity of the regional pedestrian network.



FIGURE A2-6 Urbana Park District Trails Master Plan




FIGURE A2-7 Walk Champaign Pedestrian Plan

NATIONAL PLANS

The following section is a review of existing pedestrian plans and reports from other cities across the United States. Best practices from these plans and communities will be considered for the development of the *Urbana Pedestrian Master Plan*.

Bellevue, Washington

The 2009 *Bellevue Pedestrian & Bicycle Transportation Plan* is a guide toward a common vision of Bellevue as a more walkable and bikeable city. It is the principal reference for planning, designing, constructing, and maintaining pedestrian and bicycle facilities implemented in the City of Bellevue. The report is comprised of four sections: Vision Statement, Walking & Bicycling, Network Planning, and Action Plan. The Bellevue City Council adopted the *Pedestrian and Bicycle Transportation Plan Update Comprehensive Plan Amendment* into the *City of Bellevue Comprehensive Plan*.




FIGURE A2-8 City of Bellevue Pedestrian & Bicycle Transportation Plan

Bellingham, Washington

The 2012 *Bellingham Pedestrian Master Plan* is ambitious in its recommendations for infrastructure and programs to achieve the vision for walking in the City of Bellingham. Bellingham residents envision a community that invites people of all ages and abilities to walk for enjoyment, exercise, and daily transportation by providing a safe, convenient, and attractive pedestrian environment. The plan includes sections on policy recommendations, pedestrian network recommendations, design guidance, program recommendations, and implementation.




FIGURE A2-9 Bellingham Pedestrian Master Plan

Chicago, Illinois

The 2012 *Chicago Pedestrian Plan* lists recommendations for improving walking in Chicago within four categories: safety, connectivity, livability, and health. The plan also lists tools that will make Chicago's streets safe for its youngest and oldest pedestrians, including 11 for intersections and corridors, and 5 for neighborhood streets. The plan's vision states that Chicago is committed to a strong pedestrian environment because it is an essential part of its complete transportation system, and makes Chicago a healthier, more livable city.



FIGURE A2-10 Chicago Pedestrian Plan

Duck, North Carolina

The 2014 *Town of Duck Comprehensive Pedestrian Plan* outlines recommendations to build on the improvements made since the town was incorporated in 2002 that will help the Town Council achieve its vision of becoming a Pedestrian First Community. The document discusses project overview and purpose, existing conditions, design guidelines and facility treatment types, infrastructure recommendations, program and policy recommendations, and implementation. Furthermore, guidelines and/or recommendations are listed for sidewalks, crosswalks, paved shoulders, shared-use paths, pedestrian level lighting, intersection improvements, gateways, drainage, intelligent transportation systems, encouragement, education, enforcement, evaluation, complete streets policy, development partners, and access management.




FIGURE A2-11 Town of Duck Comprehensive Pedestrian Plan

Fort Collins, Colorado

The 2011 *Fort Collins Pedestrian Plan* is intended to promote a pedestrian-friendly environment that will encourage the choice to walk for visitors, K-12 and Colorado State University students, and residents. The plan addresses citywide pedestrian needs like sidewalk gaps, safer ways to cross the street, and better ramps at street corners. A survey was administered, and survey input plus Capital Improvement Program projects provided the basis for a list of pedestrian projects that will be used to implement this plan. The 2011 *Fort Collins Pedestrian Plan* was part of the *Plan Fort Collins* process that also included updates to the *Transportation Master Plan* and *City Plan*.




FIGURE A2-12 Fort Collins Pedestrian Plan

Indianapolis, Indiana

The 2016 *Indianapolis/Marion County Pedestrian Plan*, also called *Walkways: Moving Indy Forward*, is an initiative to make Indianapolis more walkable and to get more people walking. The plan has nine sections: why a pedestrian plan, public input from six community workshops and numerous stakeholder interviews, setting priorities, building the network, changing the culture, measuring success, moving forward, and appendices on the state of walkability and prioritization methodology. *Walkways* was adopted by the Metropolitan Development Commission as an element of the Comprehensive Plan for Indianapolis and Marion County.

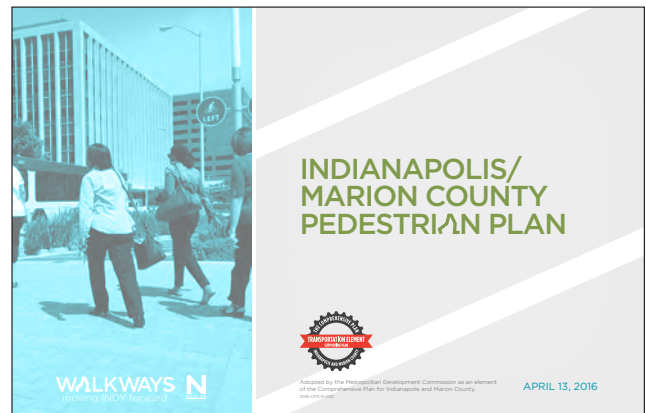


FIGURE A2-13 Indianapolis/Marion County Pedestrian Plan

Lawrence - Douglas County, Kansas

The 2016 *Douglas County Regional Pedestrian Plan* developed by the Lawrence-Douglas County Metropolitan Planning Organization (MPO) represents a vision to create a more accessible and safer pedestrian environment in the region. The plan offers assessments and unique recommendations for four communities that vary in population, available funding, and local priorities: Lawrence (including the University of Kansas), Eudora, Baldwin City, and Lecompton. The plan presents a toolbox of policy, program, and infrastructure ideas that cities in Douglas County can implement to improve the pedestrian environment. Recommendations address the focus areas of safety, equity, health, economy, connectivity, multimodal connections, land use and design.




FIGURE A2-14 Lawrence - Douglas County Regional Pedestrian Plan

New York City, New York

The 2010 *New York City (NYC) Pedestrian Safety Study & Action Plan* helps the NYC Department of Transportation understand pedestrian crashes and identify strategies to reach the Strategic Goal of 50% reduction in fatalities by 2030. The Federal Highway Administration (FHWA) identified New York as a Pedestrian Safety Focus City, receiving pedestrian safety guidance and being encouraged to produce a pedestrian safety plan. The findings of pedestrian crashes in New York look at where, when, how, and who. The action plan includes engineering, enforcement, public communication, policy & legislation, and interagency coordination & cooperation.

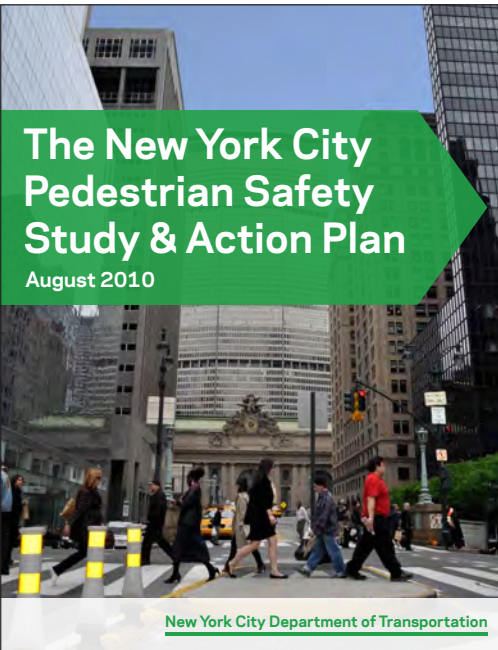


FIGURE A2-15 New York City Pedestrian Safety Study & Action Plan

Santa Fe, New Mexico

The 2015 *Santa Fe Metropolitan Pedestrian Master Plan* has the purpose of making Santa Fe a pedestrian-friendly community. Santa Fe residents envision a community that invites people of all ages and abilities to walk for enjoyment, exercise, and daily transportation by providing a safe, convenient, and attractive pedestrian environment. Many areas in and around Santa Fe are traditionally walkable, especially its historic center that attracts many tourists. The plan discusses plan development, recommendations, pedestrian policies, a design toolbox, and implementation. The Santa Fe Metropolitan Planning Organization (MPO) adopted this plan as a component of the *Santa Fe Metropolitan Transportation Plan 2015-2040*, complementing bicycle and transit master plans.



FIGURE A2-16 Santa Fe Metropolitan Pedestrian Master Plan

Santa Monica, California

The 2016 *Santa Monica Pedestrian Action Plan* recognizes and celebrates walking as a core part of Santa Monica's identity and character. It lays out a specific vision, standards, priority projects, and programs to guide improvements to the walking environment over the next 15 years. With thoughtful planning, walking can improve community health through injury prevention and increased physical activity. The plan consists of six sections: background and community participation, community themes, goals and policies, existing and future conditions, actions, and monitoring and funding.



FIGURE A2-17 City of Santa Monica Pedestrian Action Plan

Seattle, Washington

The 2017 *Seattle Pedestrian Master Plan* establishes a vision to make Seattle the most walkable and accessible city in the nation. This vision is supported by four goals: safety, vibrancy, equity, and health. This plan is a 20 year blueprint to achieve the plan’s vision. The plan includes sections on policy framework, measuring progress, prioritization framework, implementing strategies and actions, and plan implementation.

Spokane, Washington

The 2015 *Spokane Pedestrian Master Plan* aims to create a more walkable Spokane. Five goals guide the continued enhancement of the pedestrian environment in Spokane: creating a well-connected and complete pedestrian network, maintenance and repair of pedestrian facilities, year-round accessibility, safe and inviting pedestrian settings, and education. The plan analyzes pedestrian features by best practices, Spokane’s design guidance for each feature, and existing conditions for each feature. Programmatic recommendations, project identification, and pedestrian improvement methodology are also outlined.



FIGURE A2-18 City of Seattle Pedestrian Master Plan



FIGURE A2-19 City of Spokane Pedestrian Master Plan

Wheeling, Illinois

The 2012 *Active Transportation Plan for Wheeling* looks to improve options for walking, biking, and transit access in this north suburb of Chicago. Wheeling's vision for active transportation is that the Village will have a complete, safe, and attractive network of transportation options for residents and visitors. The vision is supported by four goals involving the network, policies, programming, and implementation, which is also how this plan's recommendations are organized.



FIGURE A2-20 Active Transportation Plan for Wheeling



2020

URBANA

PEDESTRIAN

MASTER PLAN

APPENDIX 3: EXISTING CONDITIONS NEIGHBORHOOD MAPS

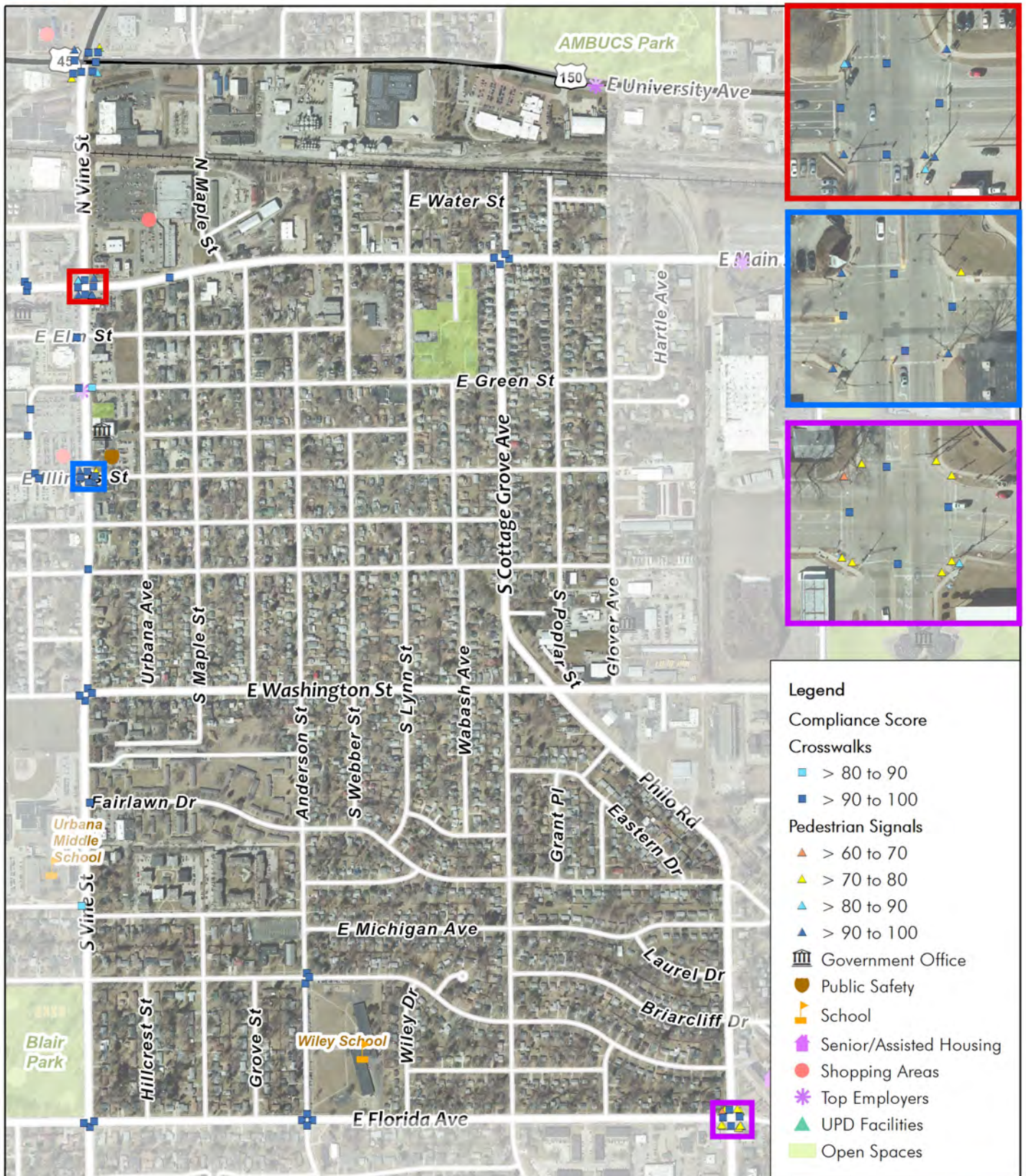
Central Urbana Sidewalks & Curb Ramps ADA Compliance Score



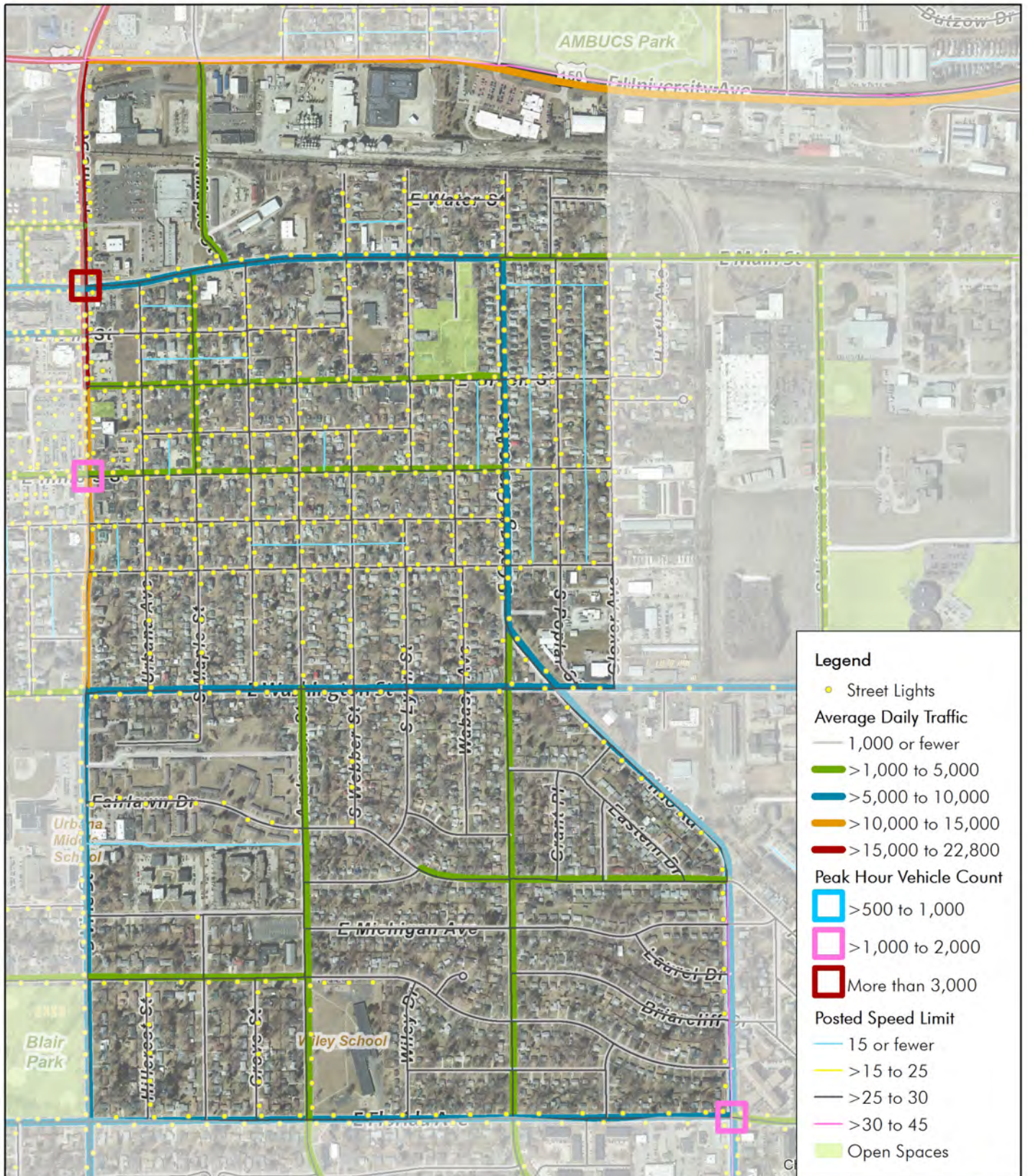
Central Urbana Sidewalks & Curb Ramps Condition Score



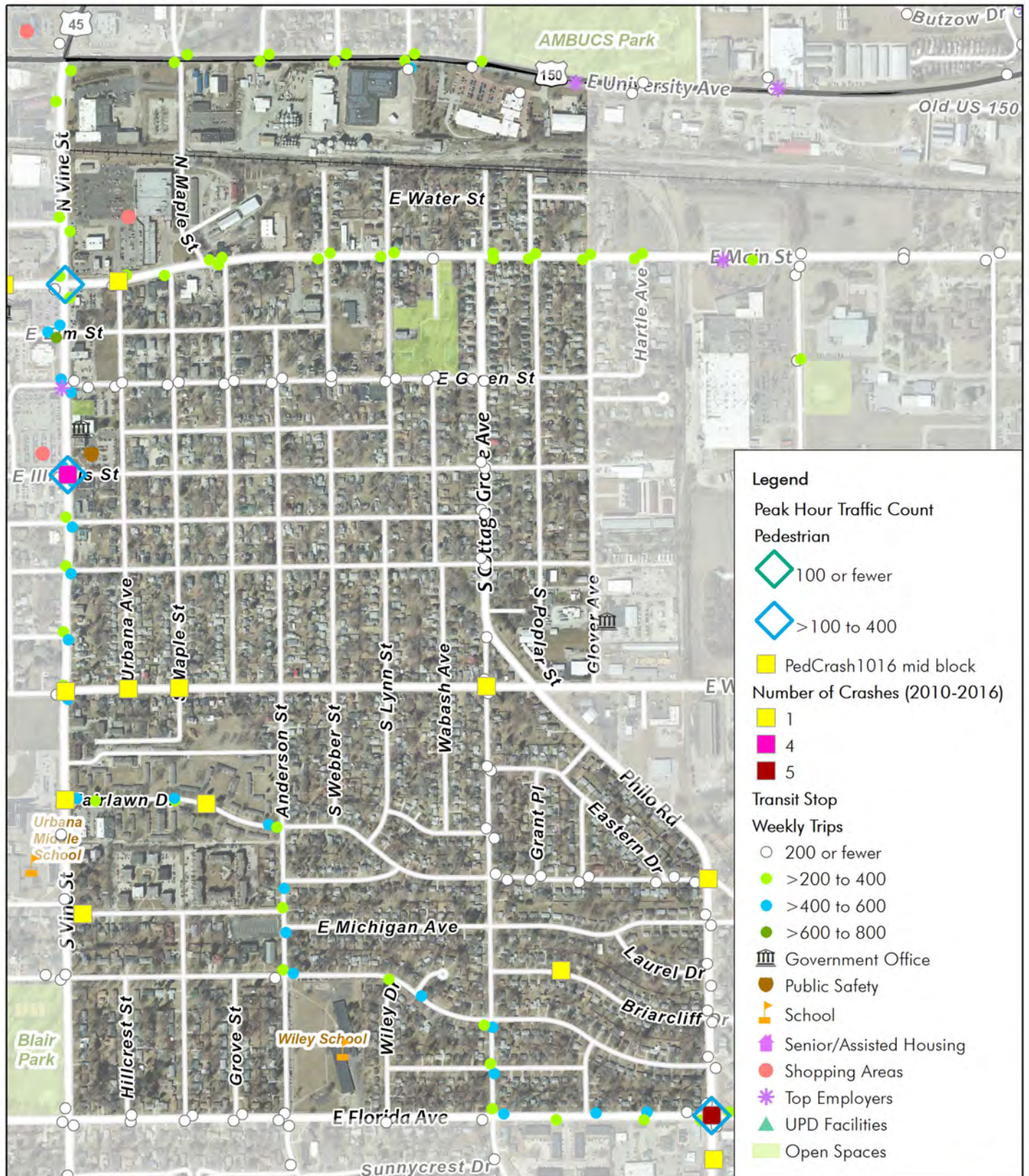
Central Urbana Crosswalks and Pedestrian Signals ADA Compliance Score



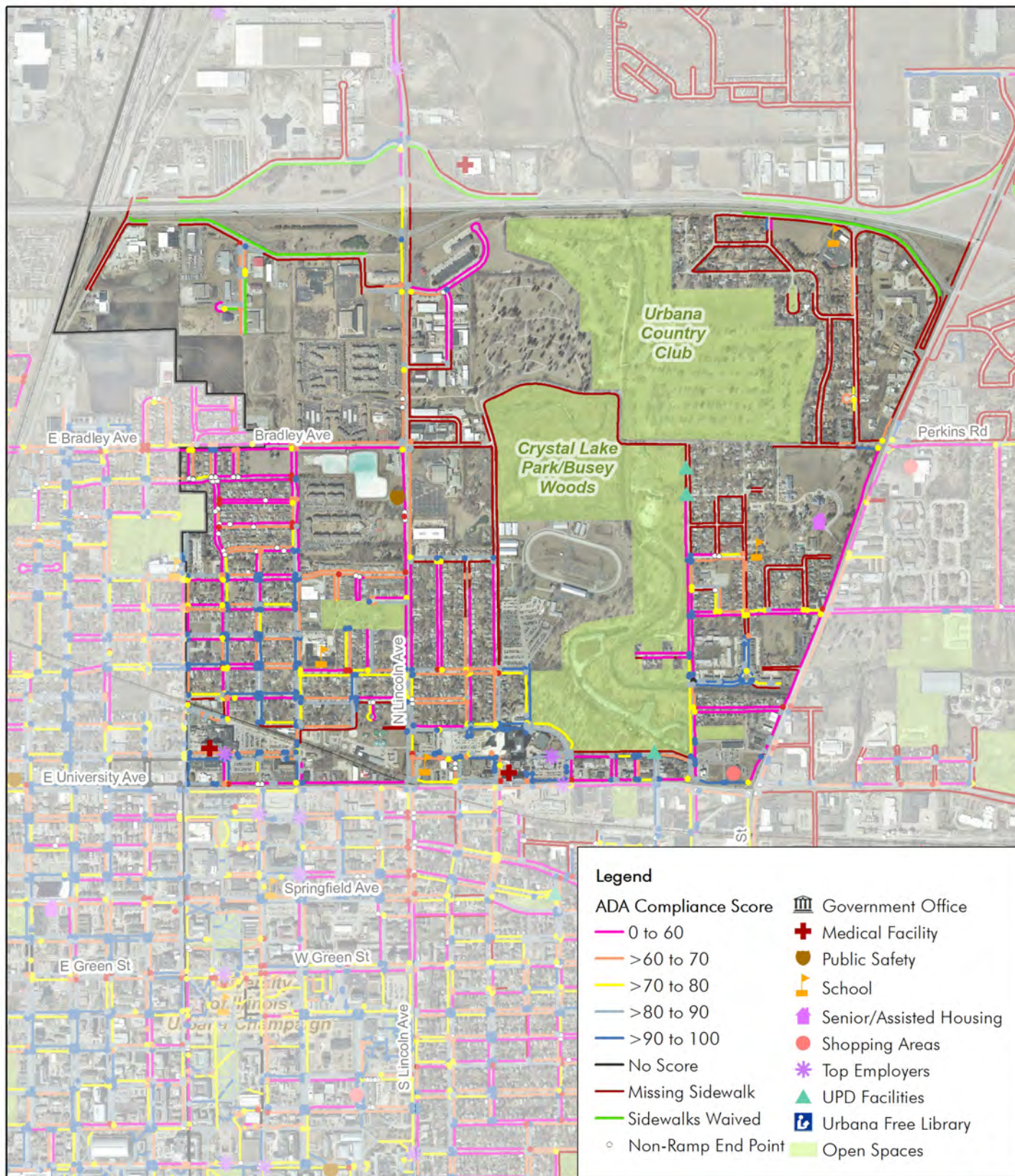
Central Urbana Conditions that Influence Walking



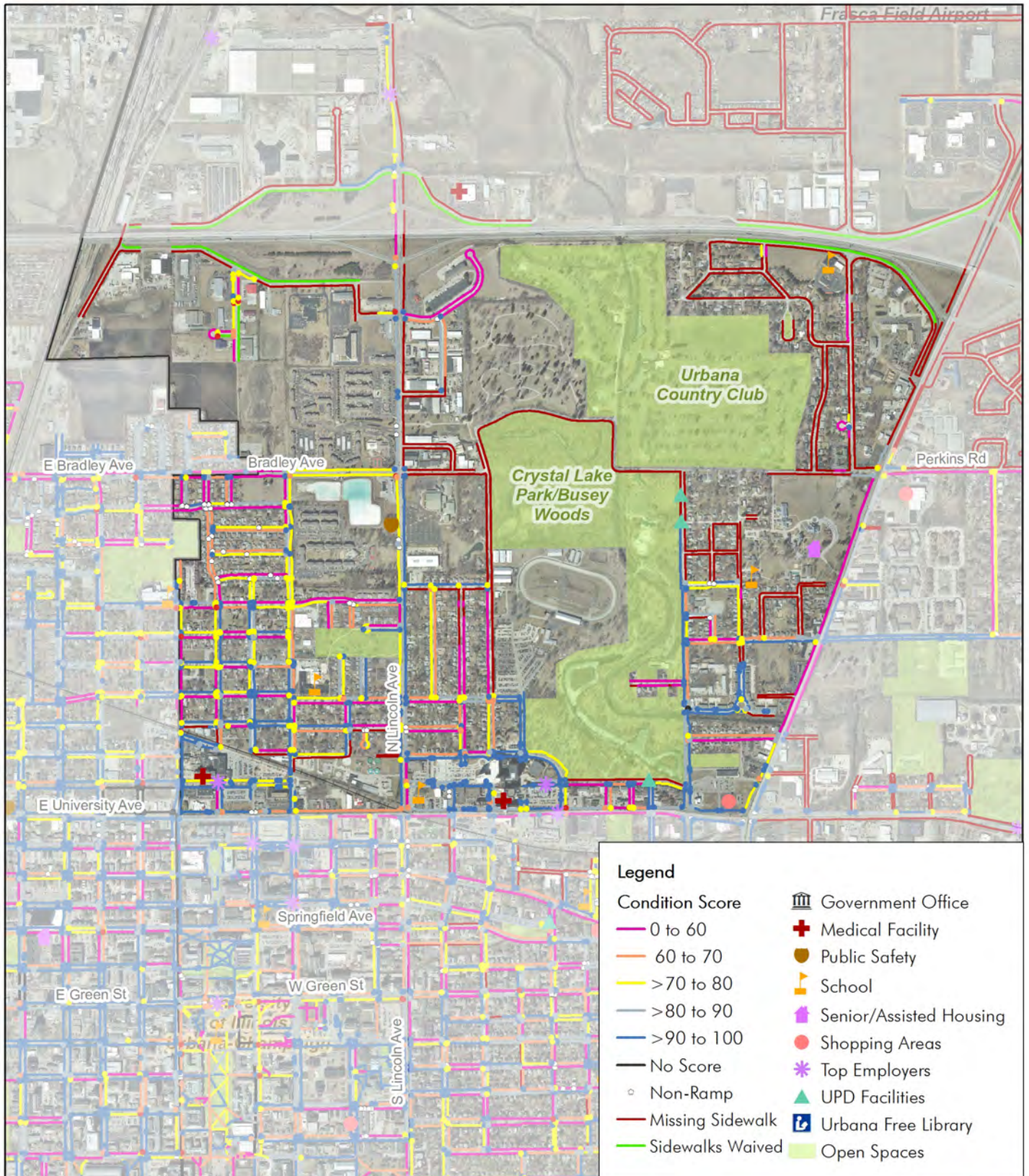
Central Urbana Pedestrian Counts and Crashes



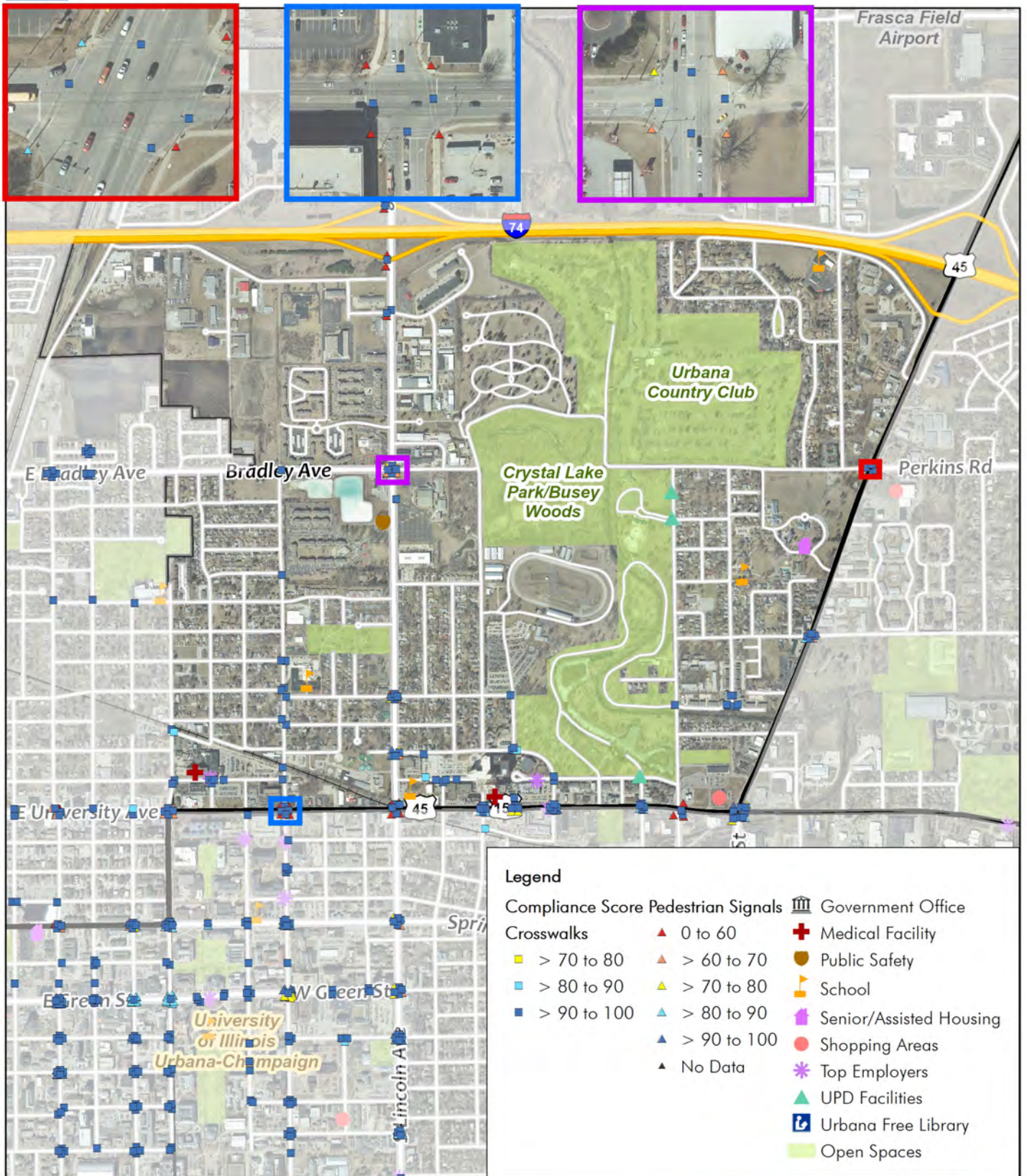
Crystal Lake/ King Park Sidewalks & Curb Ramps ADA Compliance Score



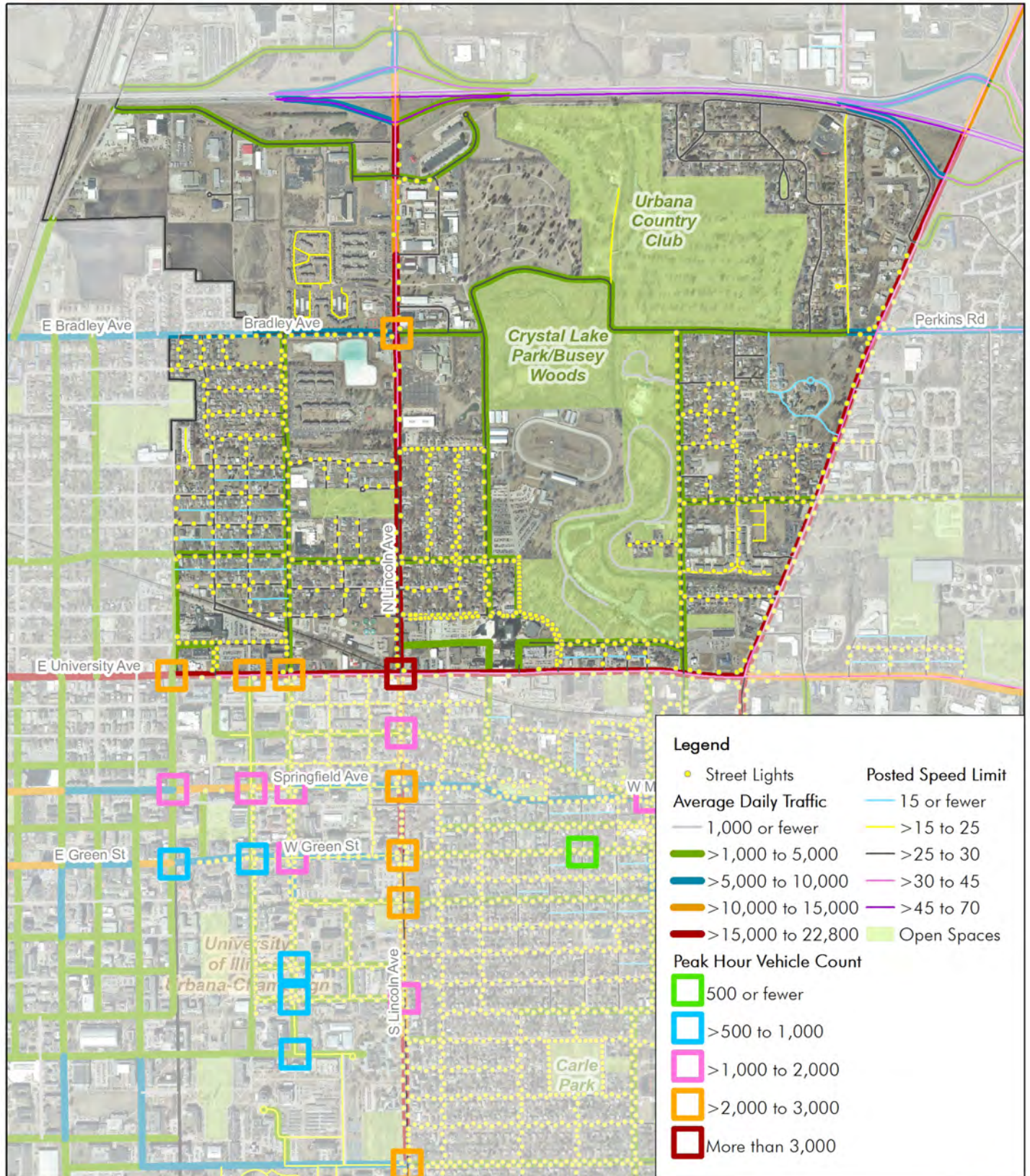
Crystal Lake/ King Park Sidewalks & Curb Ramps Condition Score



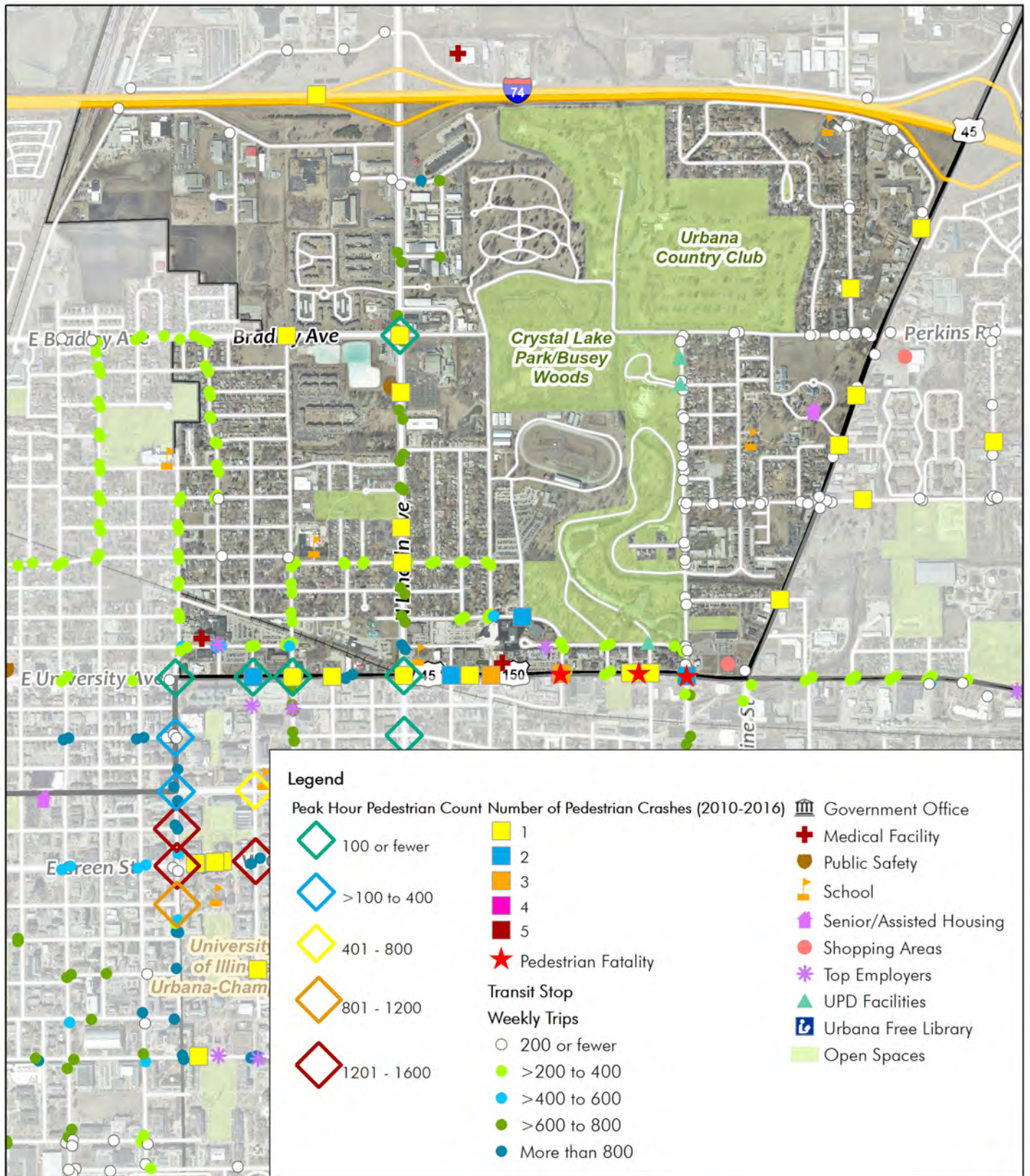
Crystal Lake/ King Park Crosswalks and Pedestrian Signals ADA Compliance Score




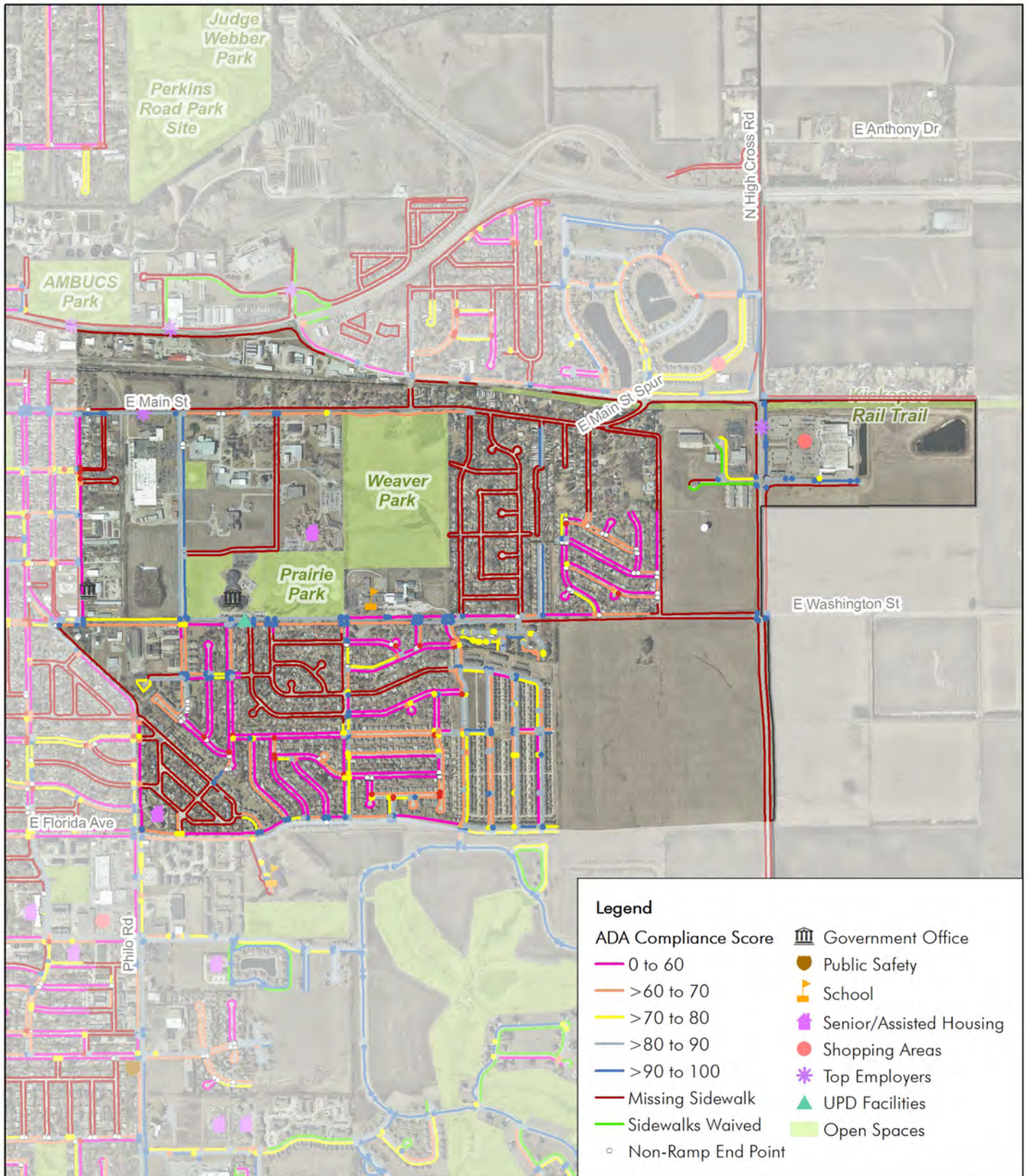
Crystal Lake/ King Park Conditions that Influence Walking




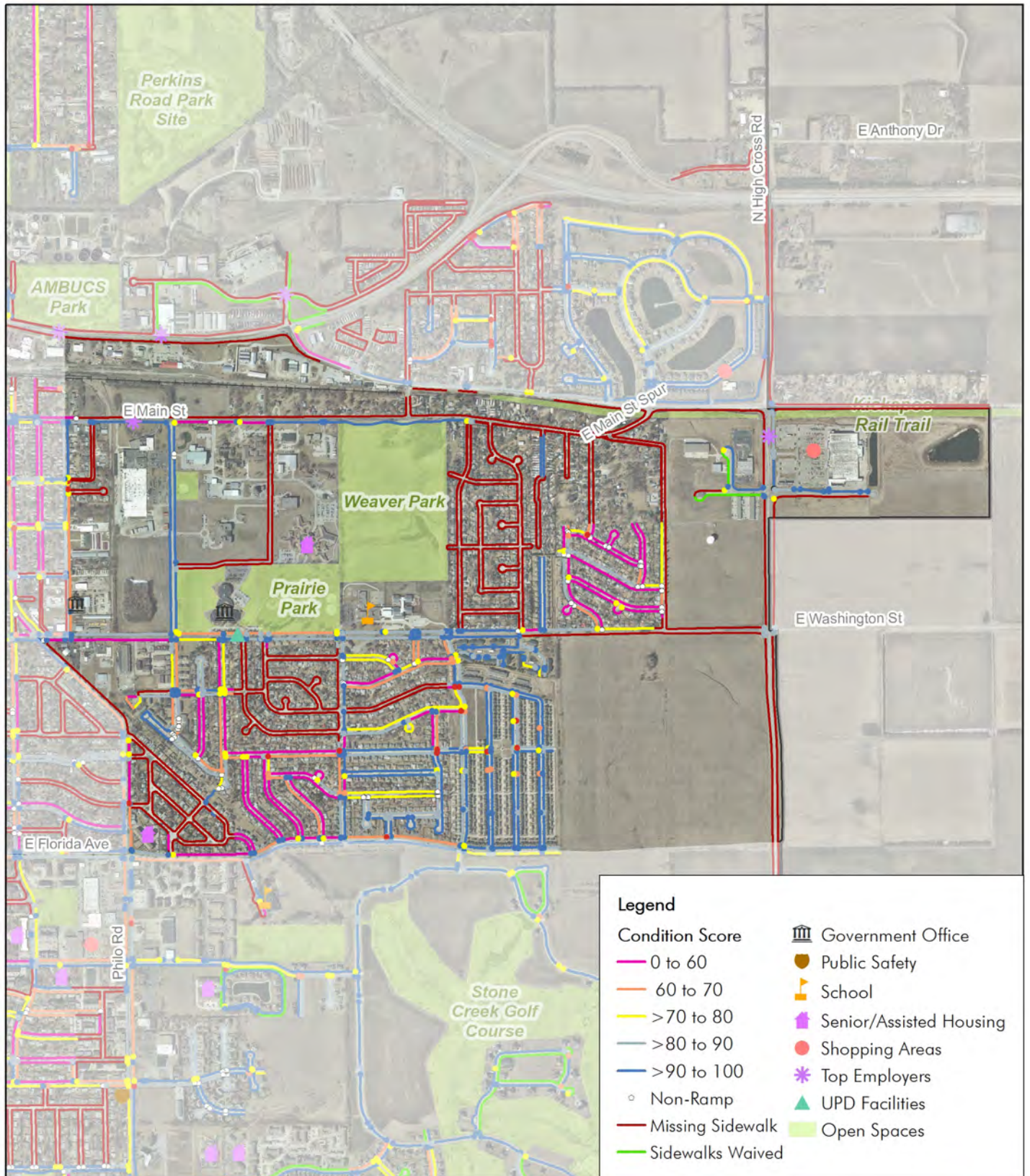
Crystal Lake/ King Park Pedestrian Counts and Crashes




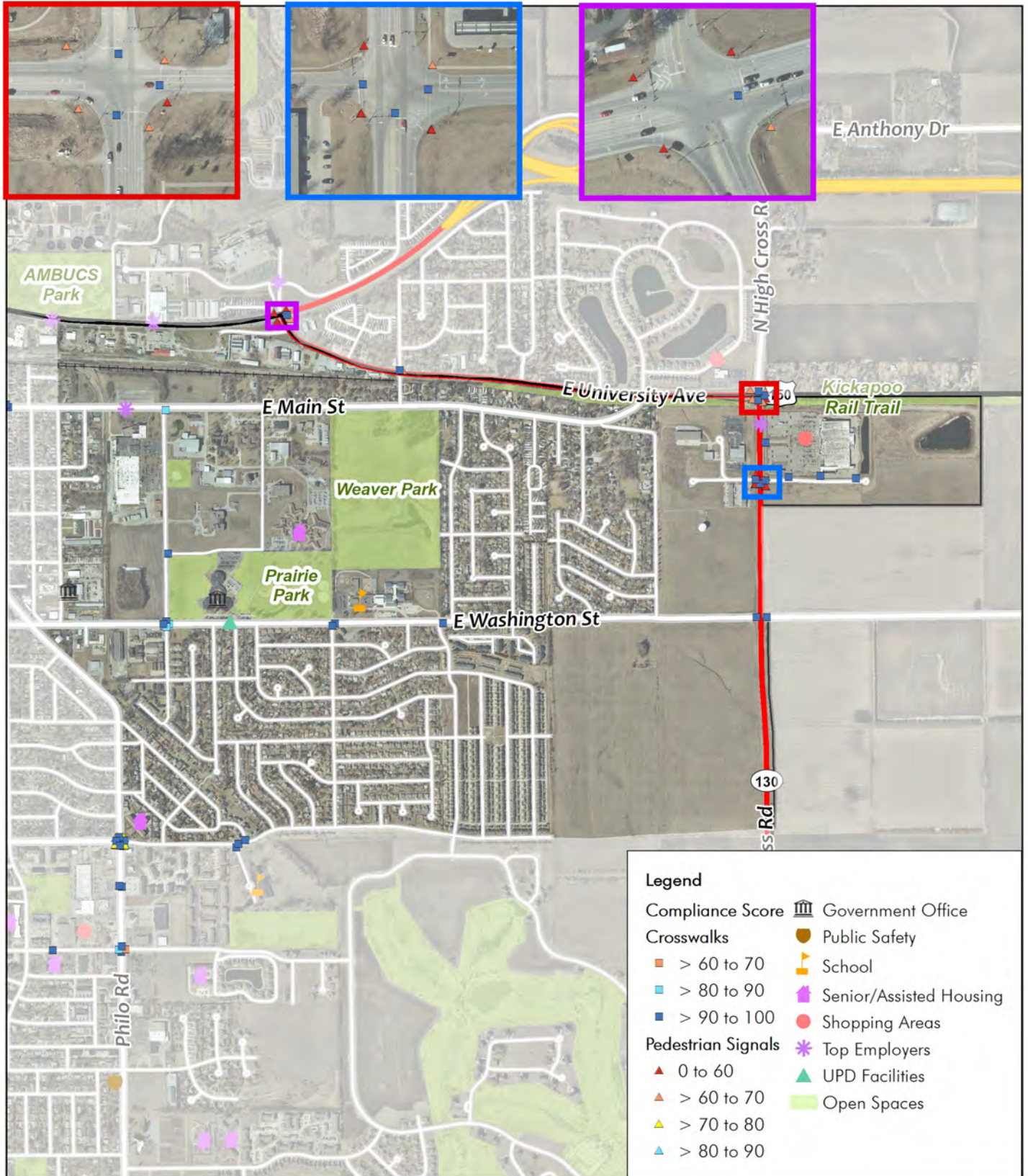
East Urbana Sidewalks & Curb Ramps ADA Compliance Score



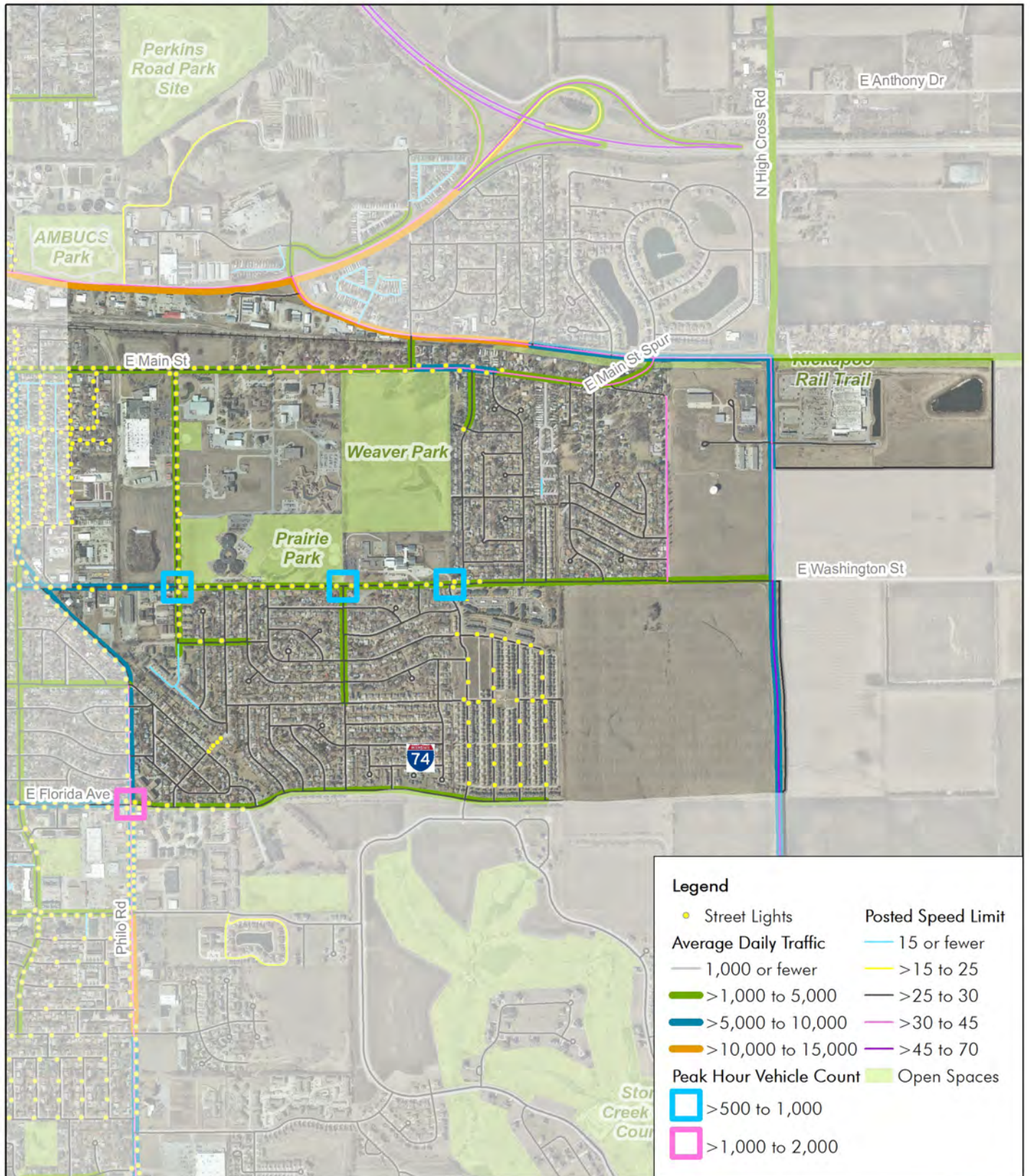
East Urbana Sidewalks & Curb Ramps Condition Score



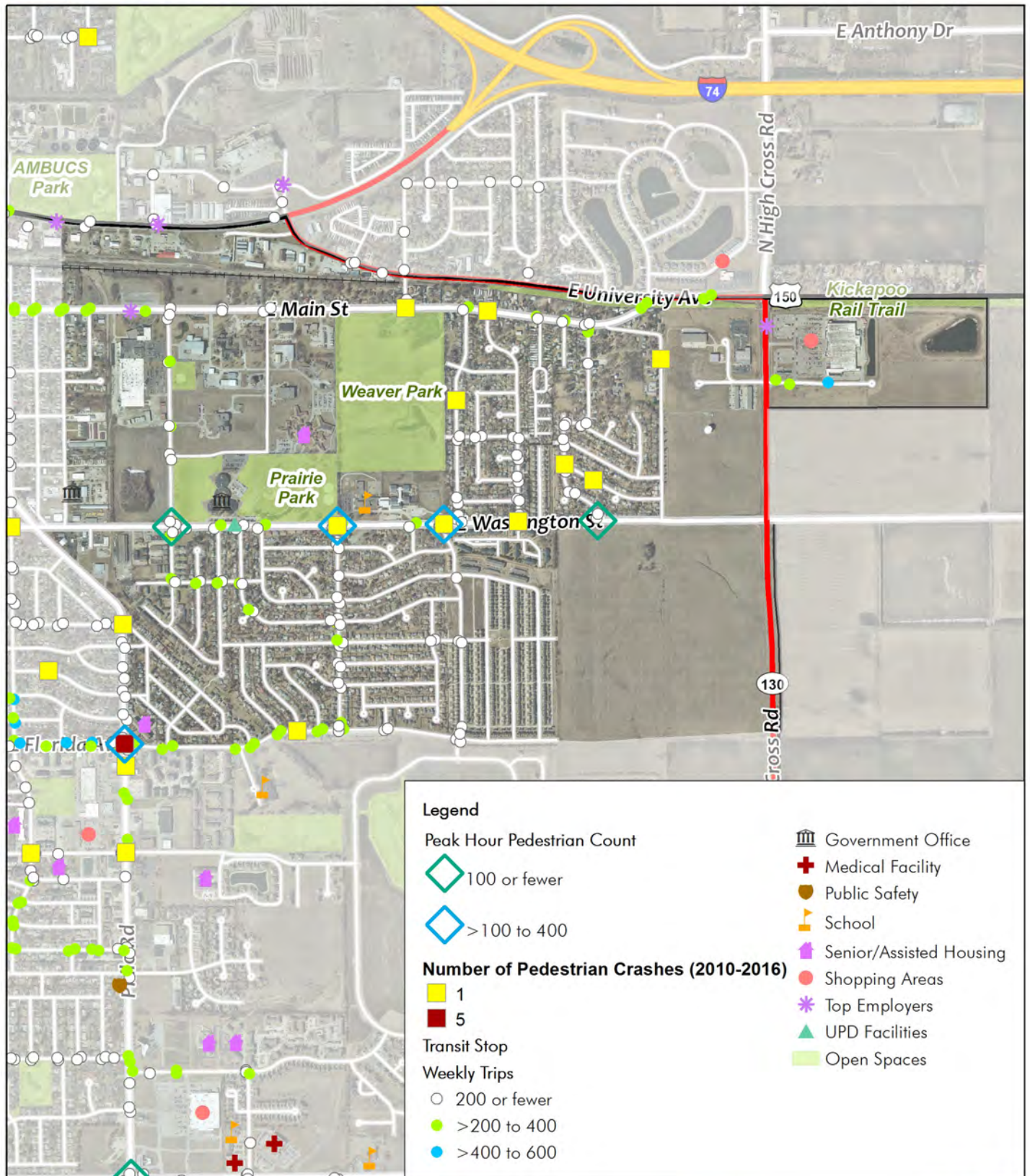
East Urbana Crosswalks and Pedestrian Signals ADA Compliance Score




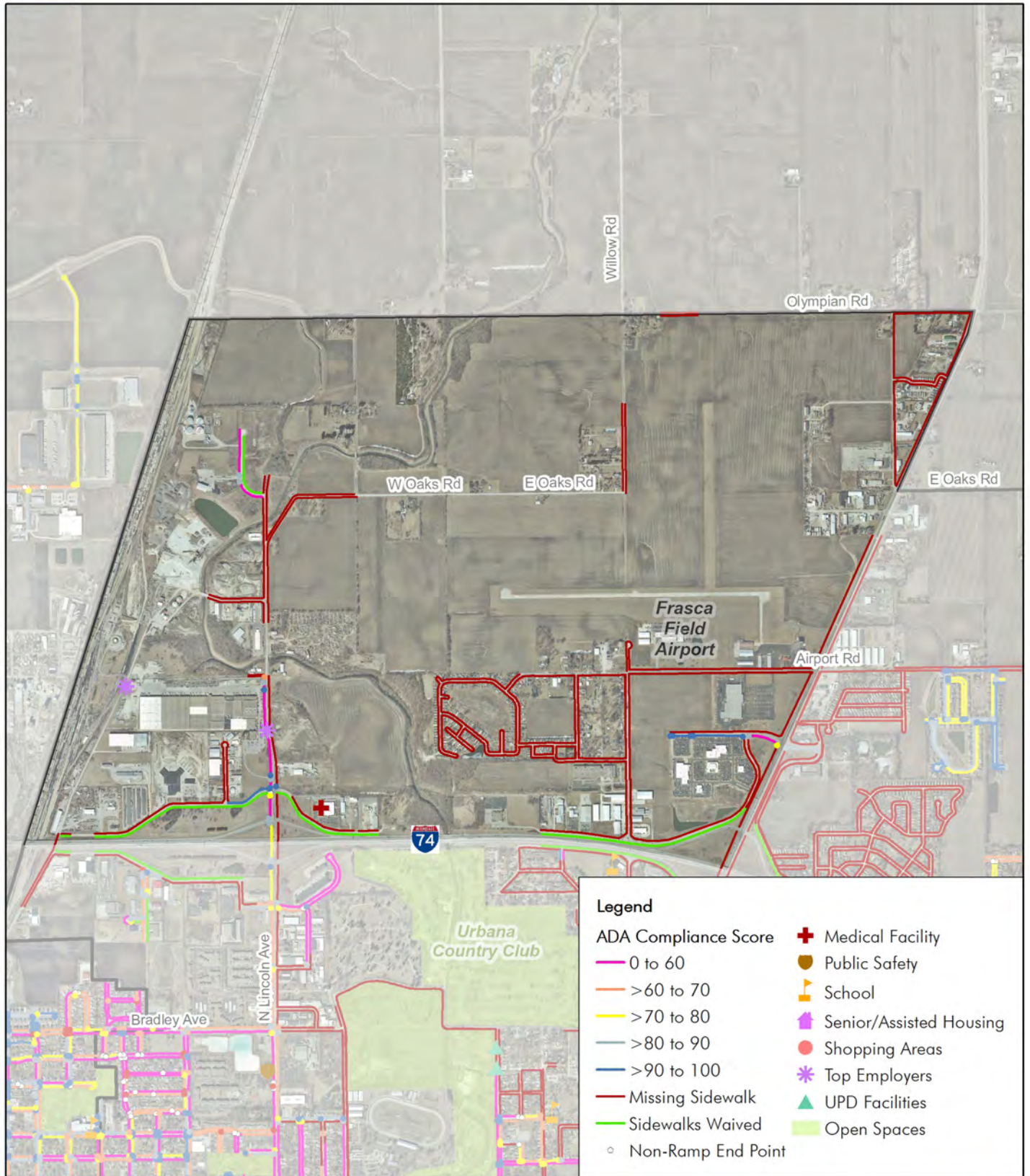
East Urbana Conditions that Influence Walking




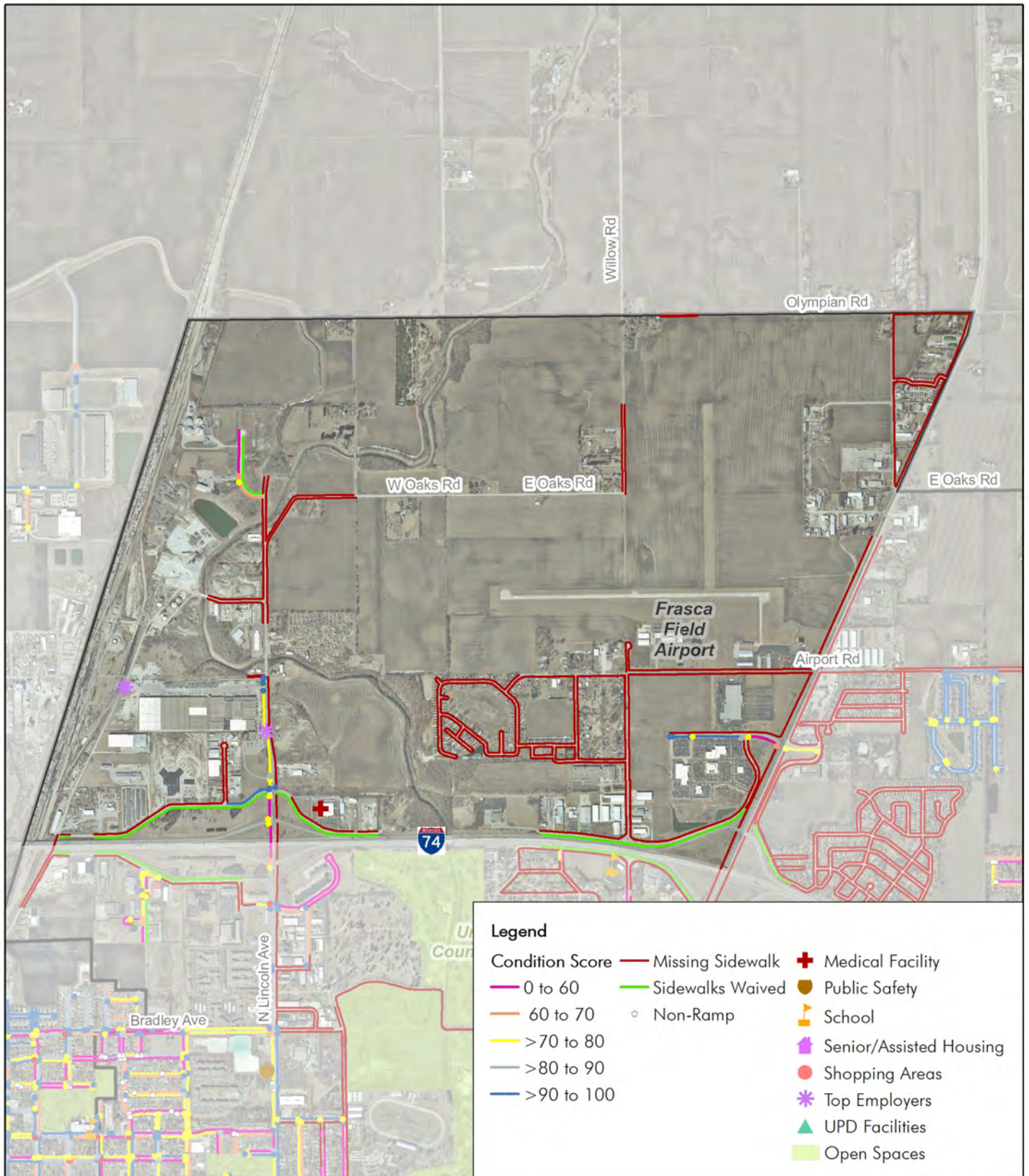
East Urbana Pedestrian Counts and Crashes



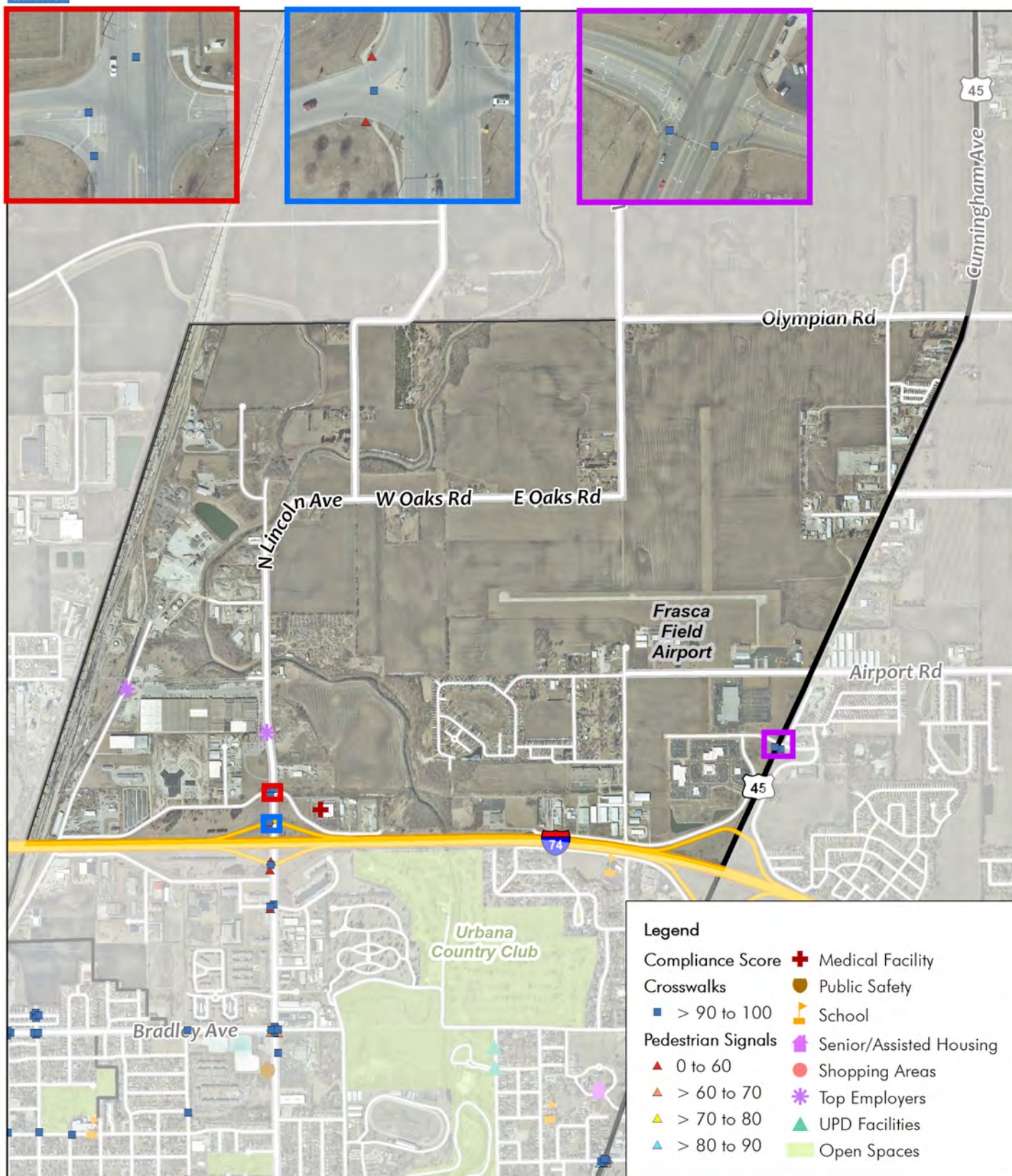
North Urbana Sidewalks & Curb Ramps ADA Compliance Score




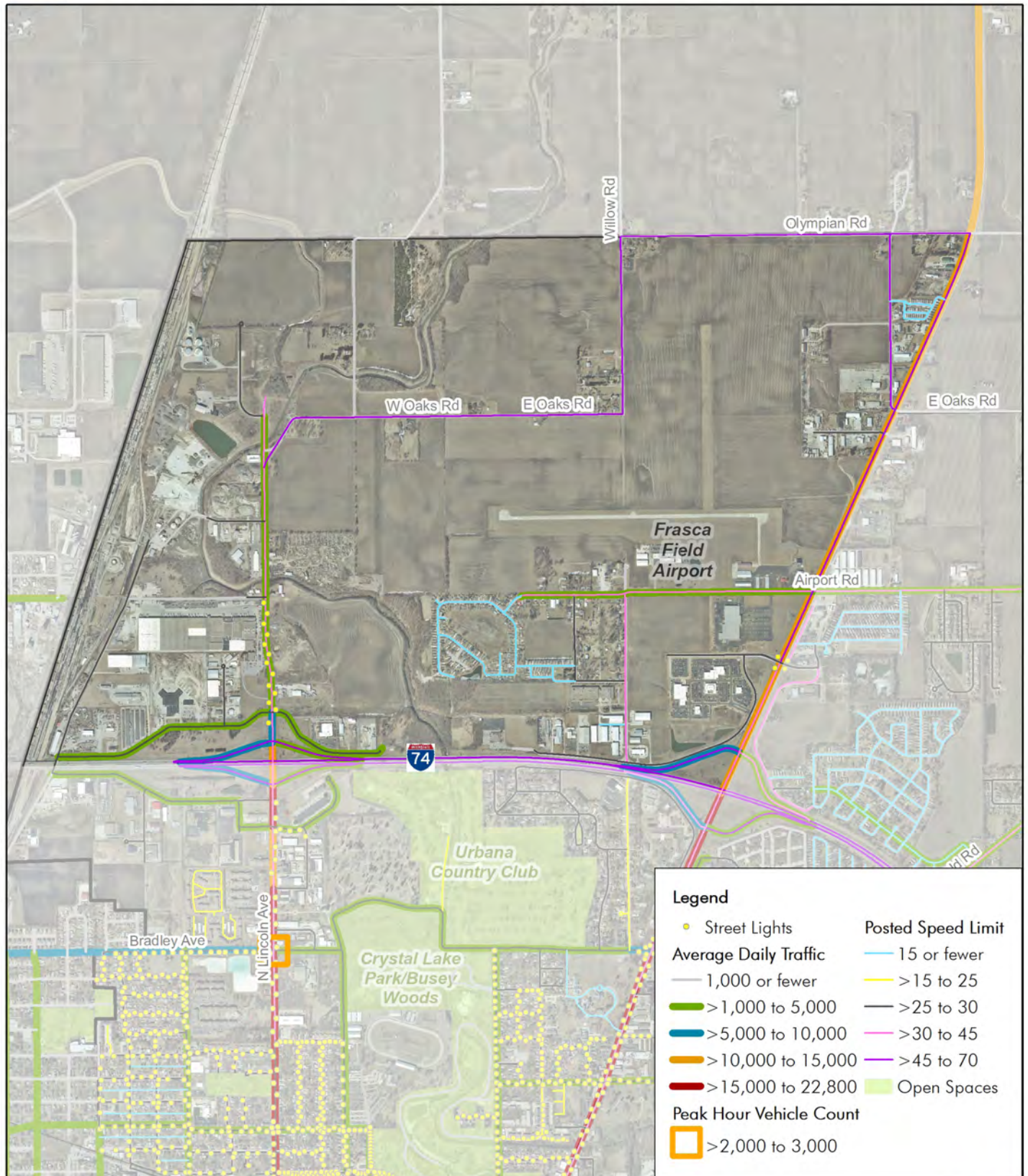
North Urbana Sidewalks & Curb Ramps Condition Score



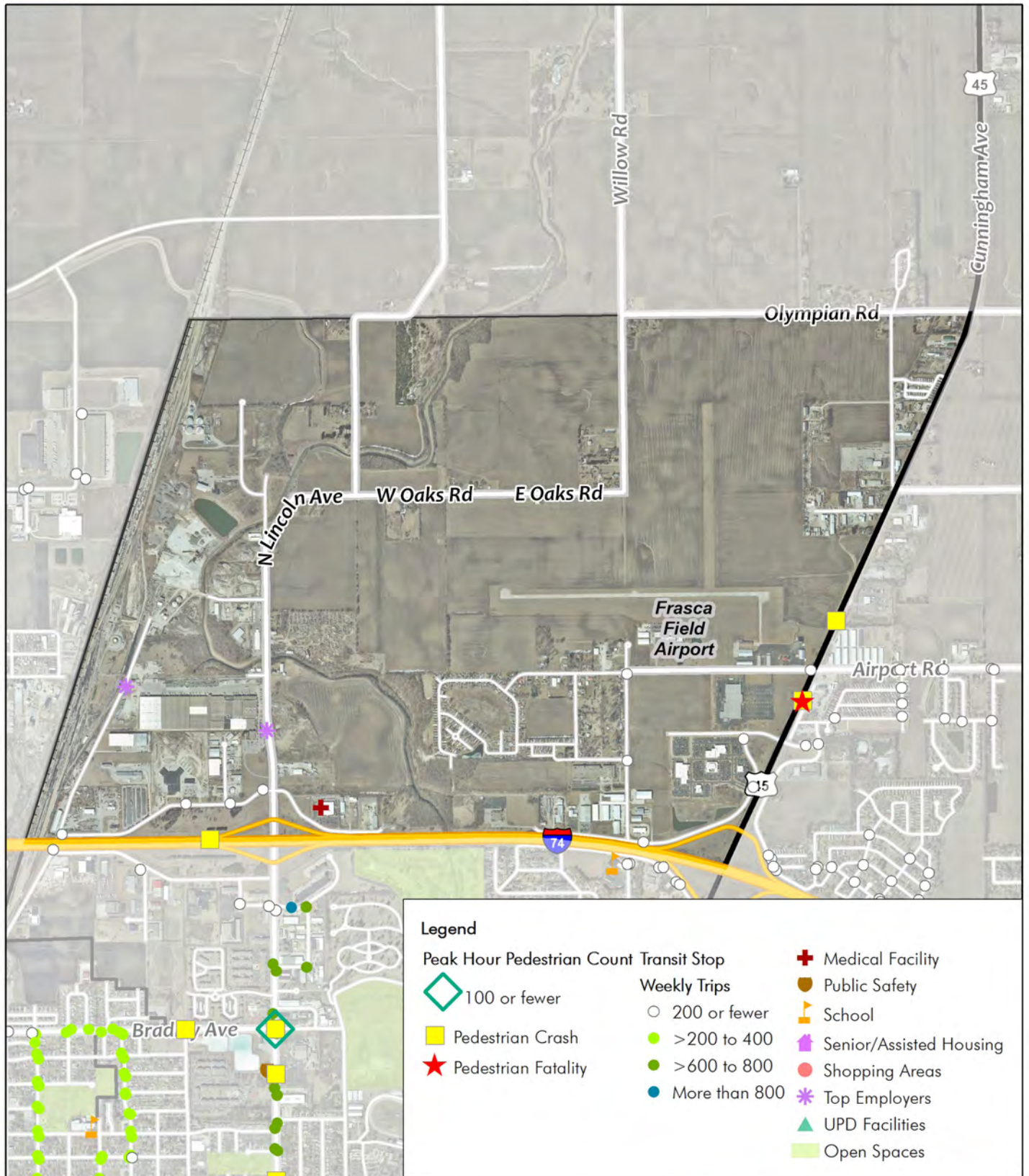
North Urbana Crosswalks and Pedestrian Signals ADA Compliance Score




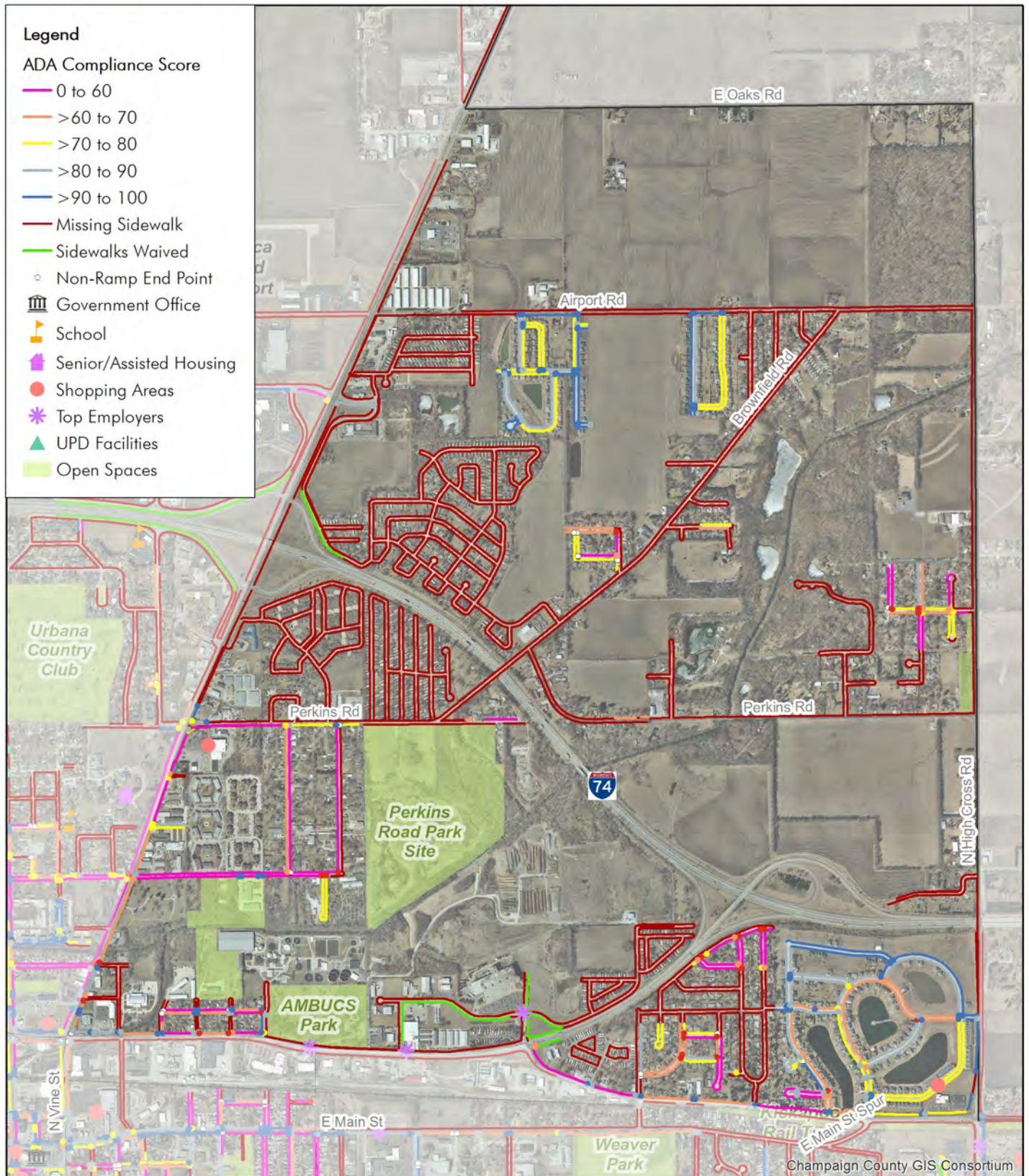
North Urbana Conditions that Influence Walking




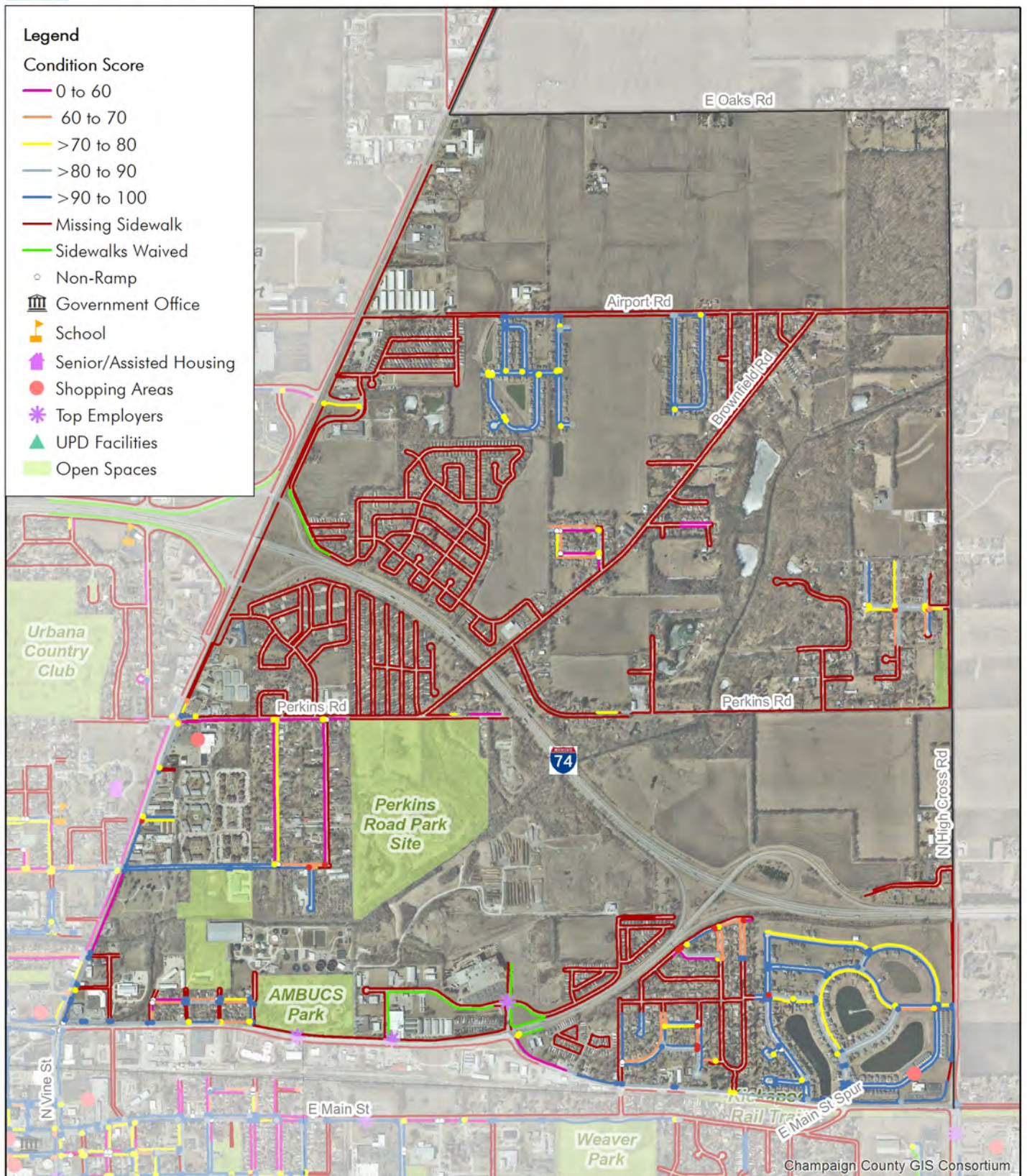
North Urbana Pedestrian Counts and Crashes



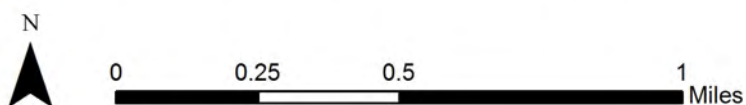
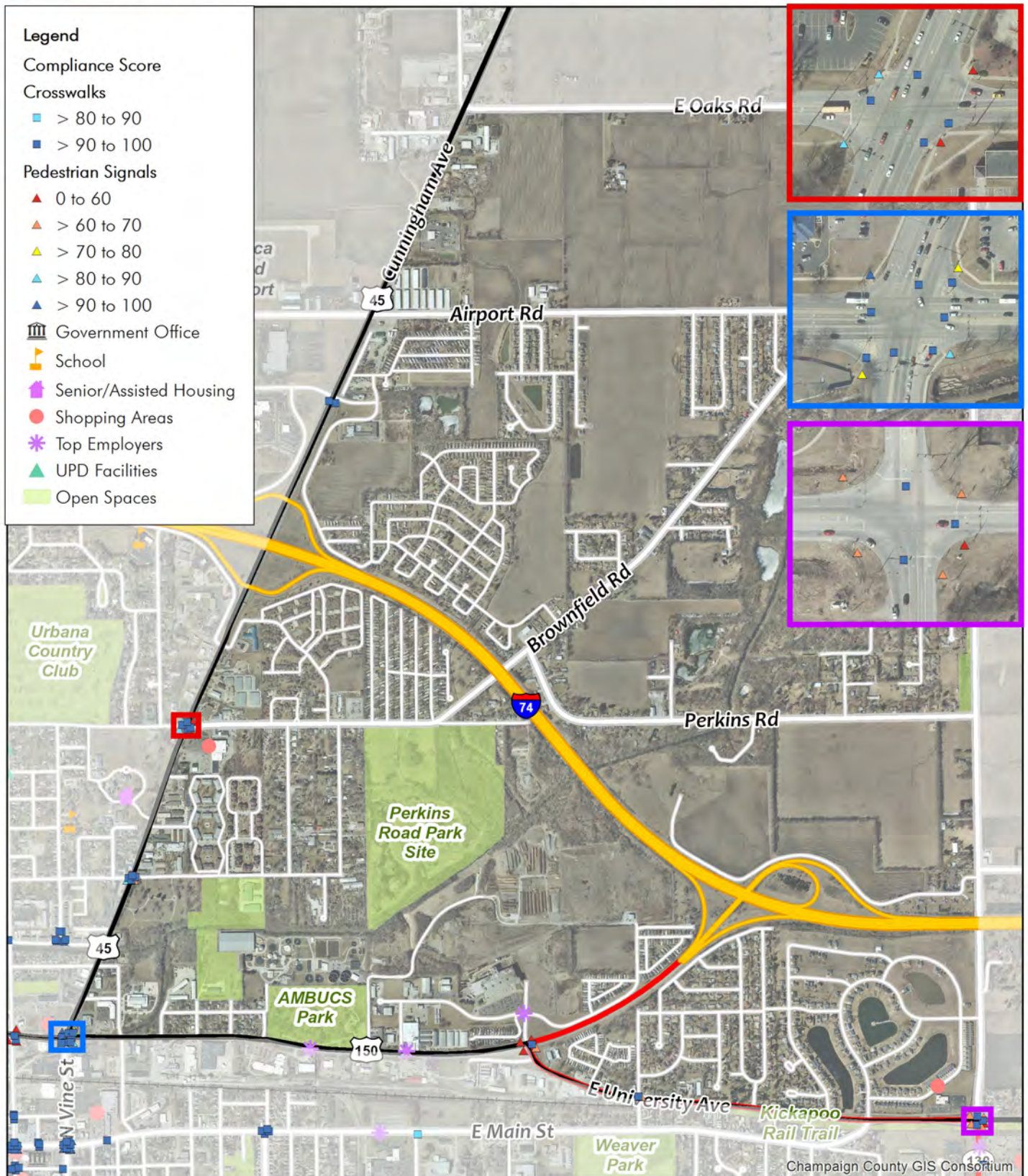
Northeast Urbana Sidewalks & Curb Ramps ADA Compliance Score




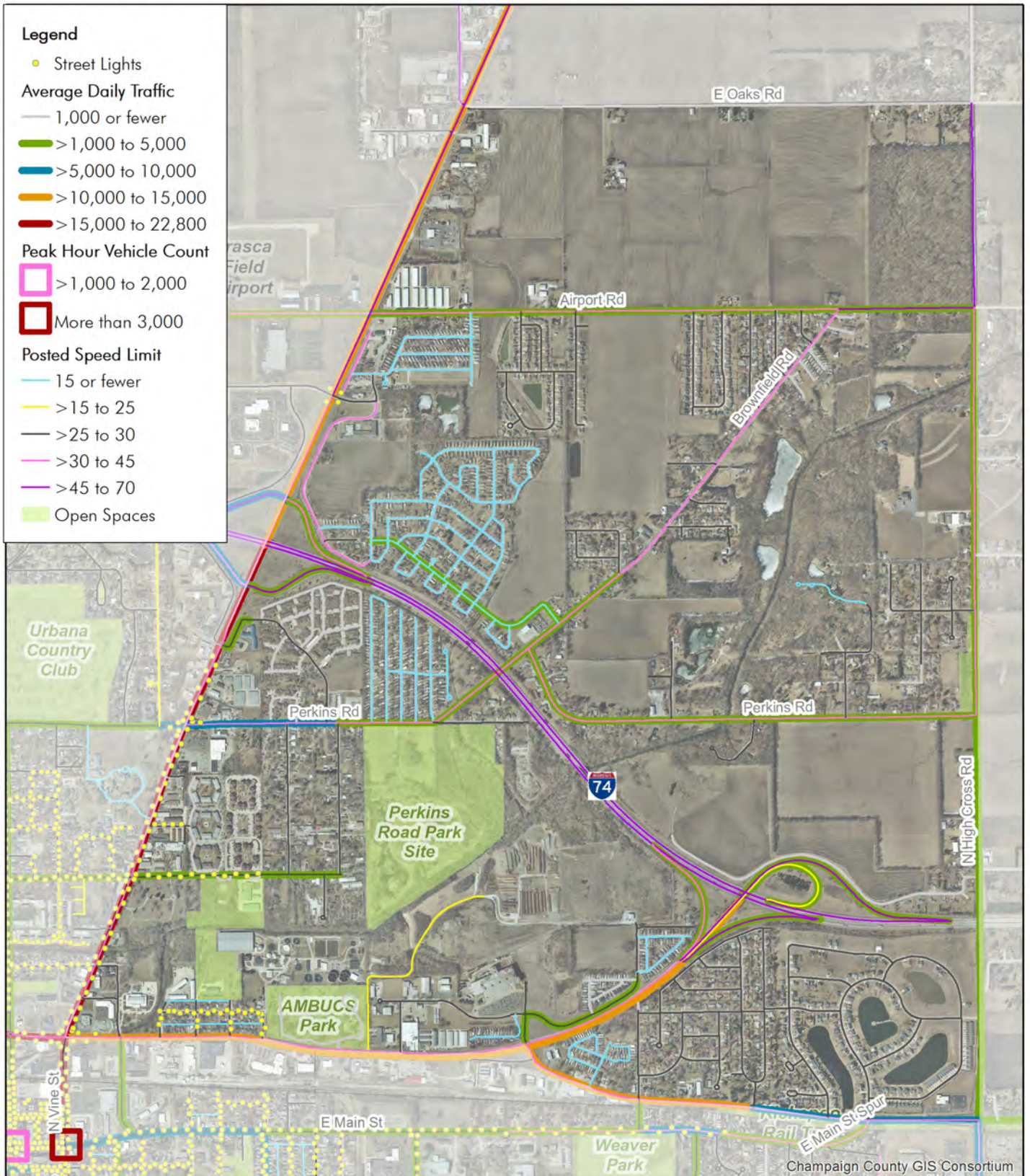
Northeast Urbana Sidewalks & Curb Ramps Condition Score



Northeast Urbana Crosswalks and Pedestrian Signals ADA Compliance Score




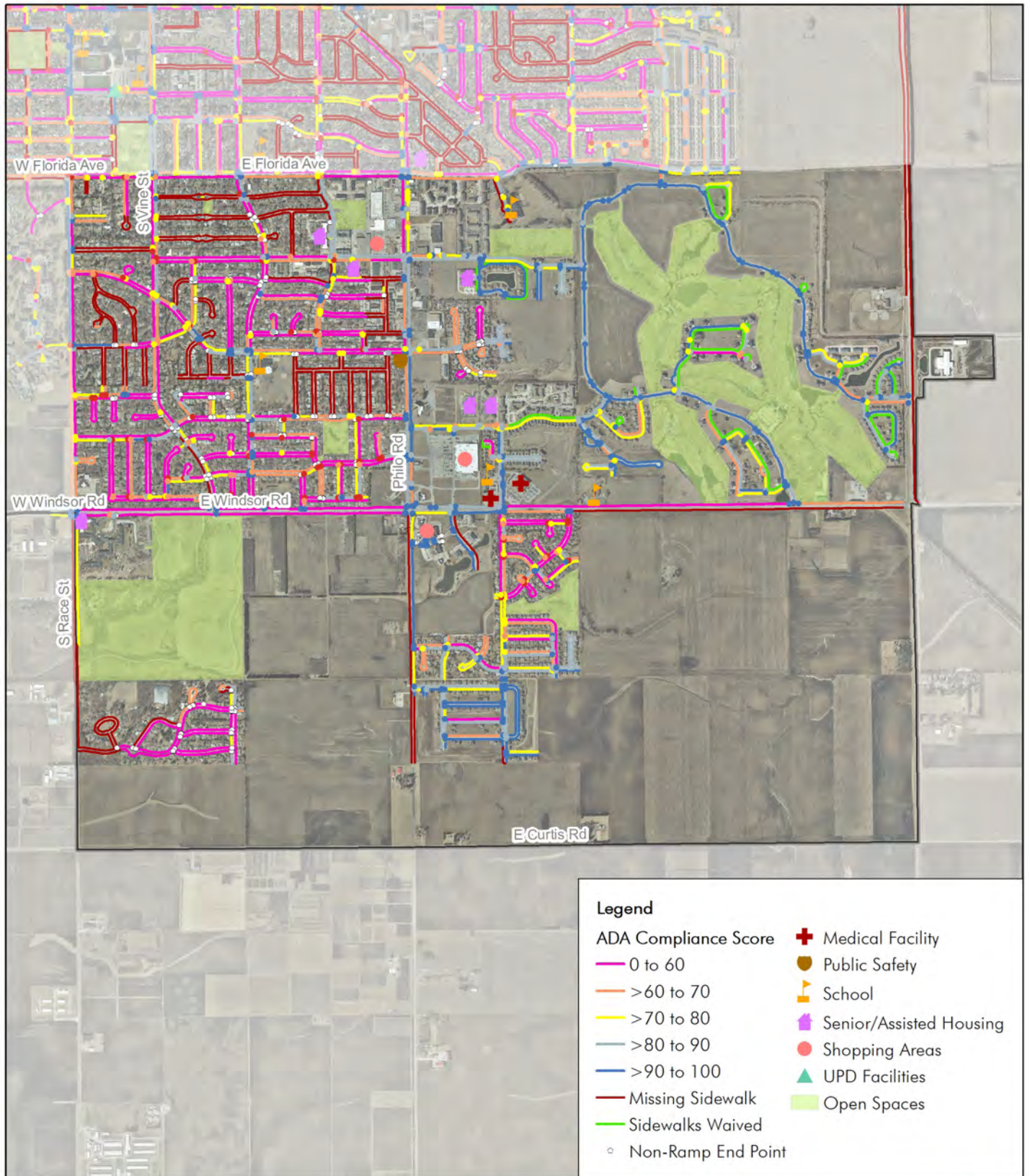
Northeast Urbana Conditions that Influence Walking



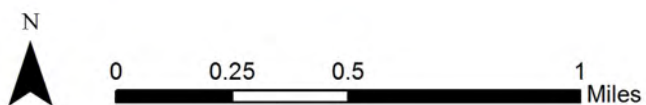
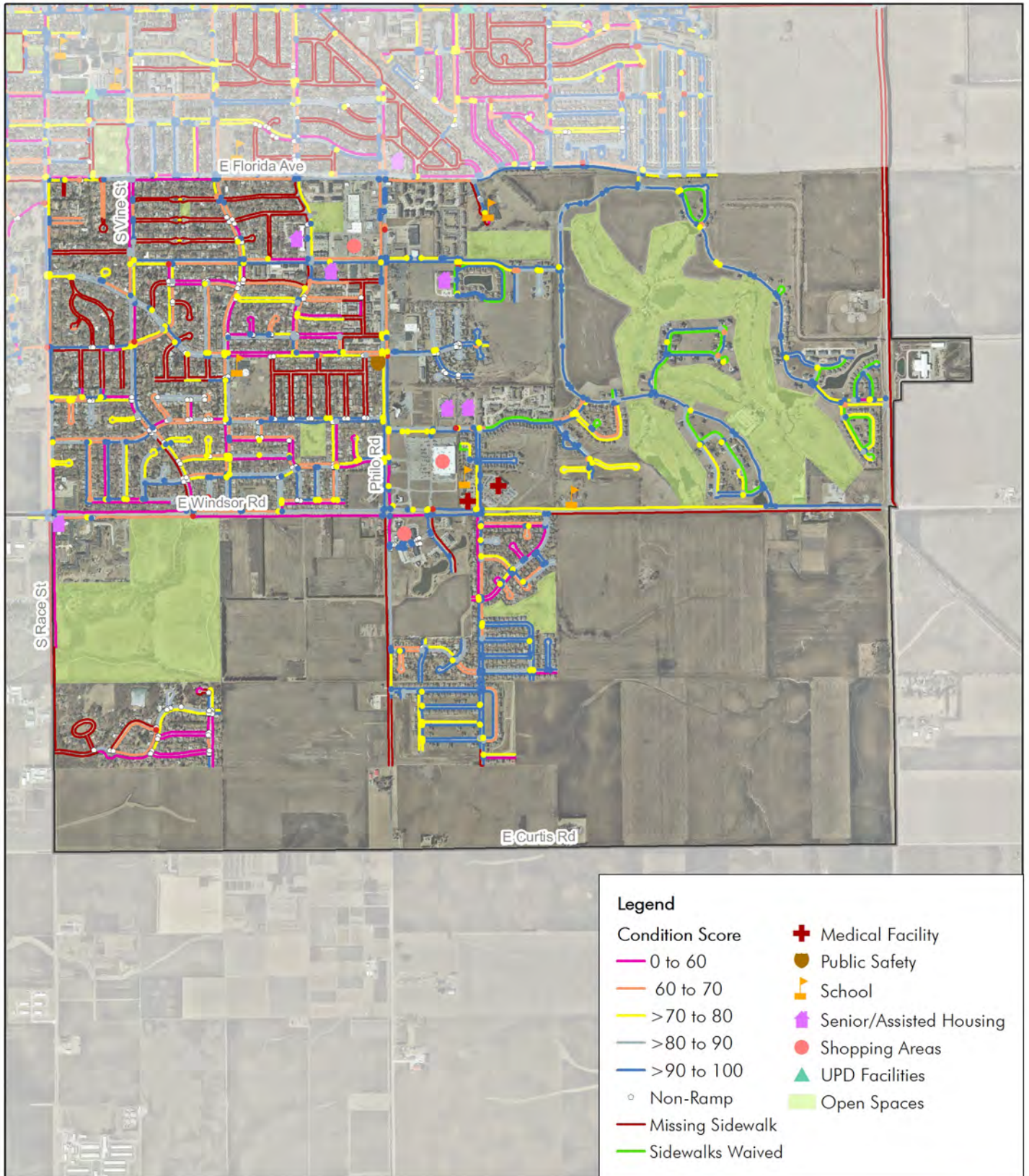
Northeast Urbana Pedestrian Counts and Crashes



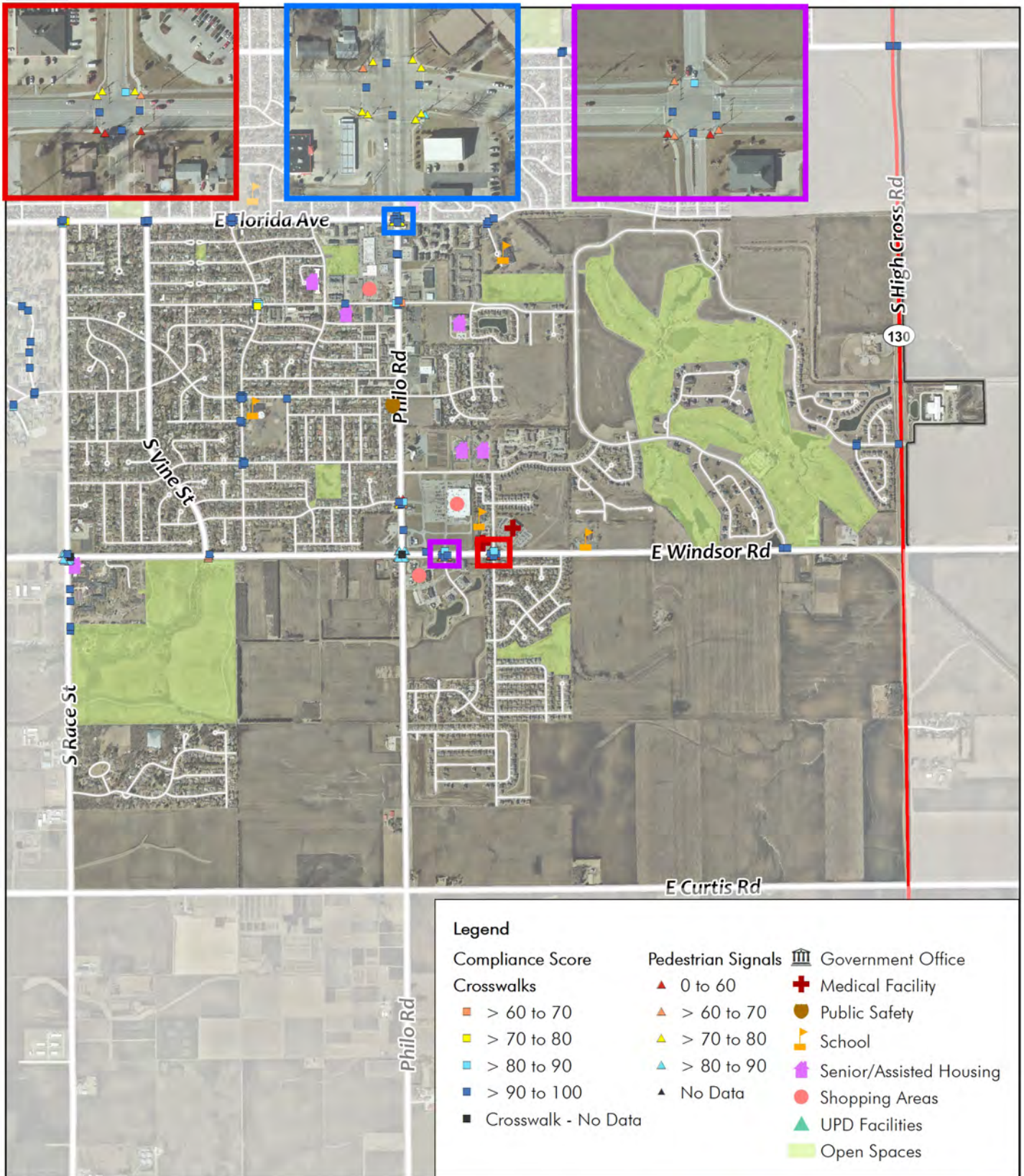
South Urbana Sidewalks & Curb Ramps ADA Compliance Score




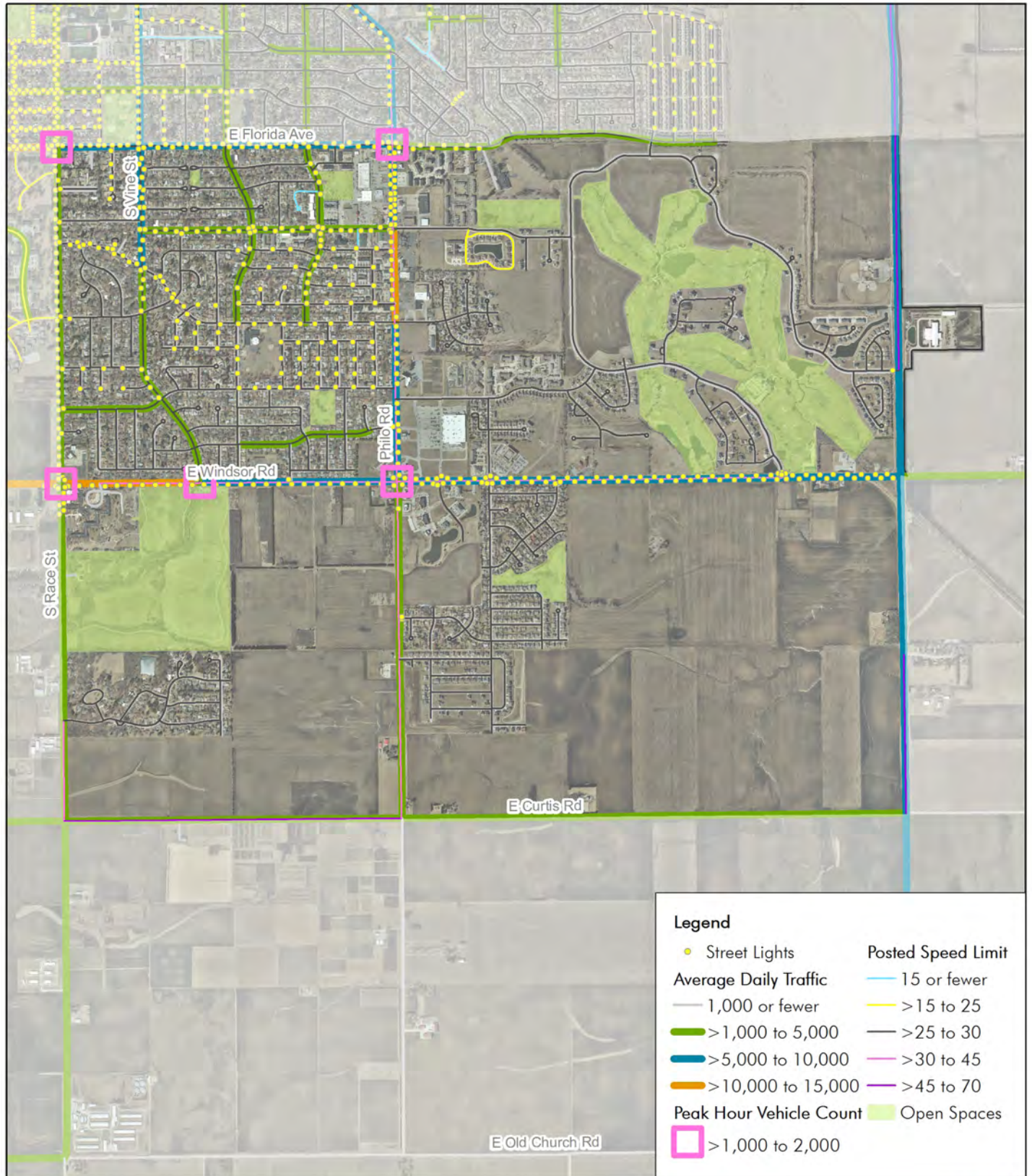
South Urbana Sidewalks & Curb Ramps Condition Score



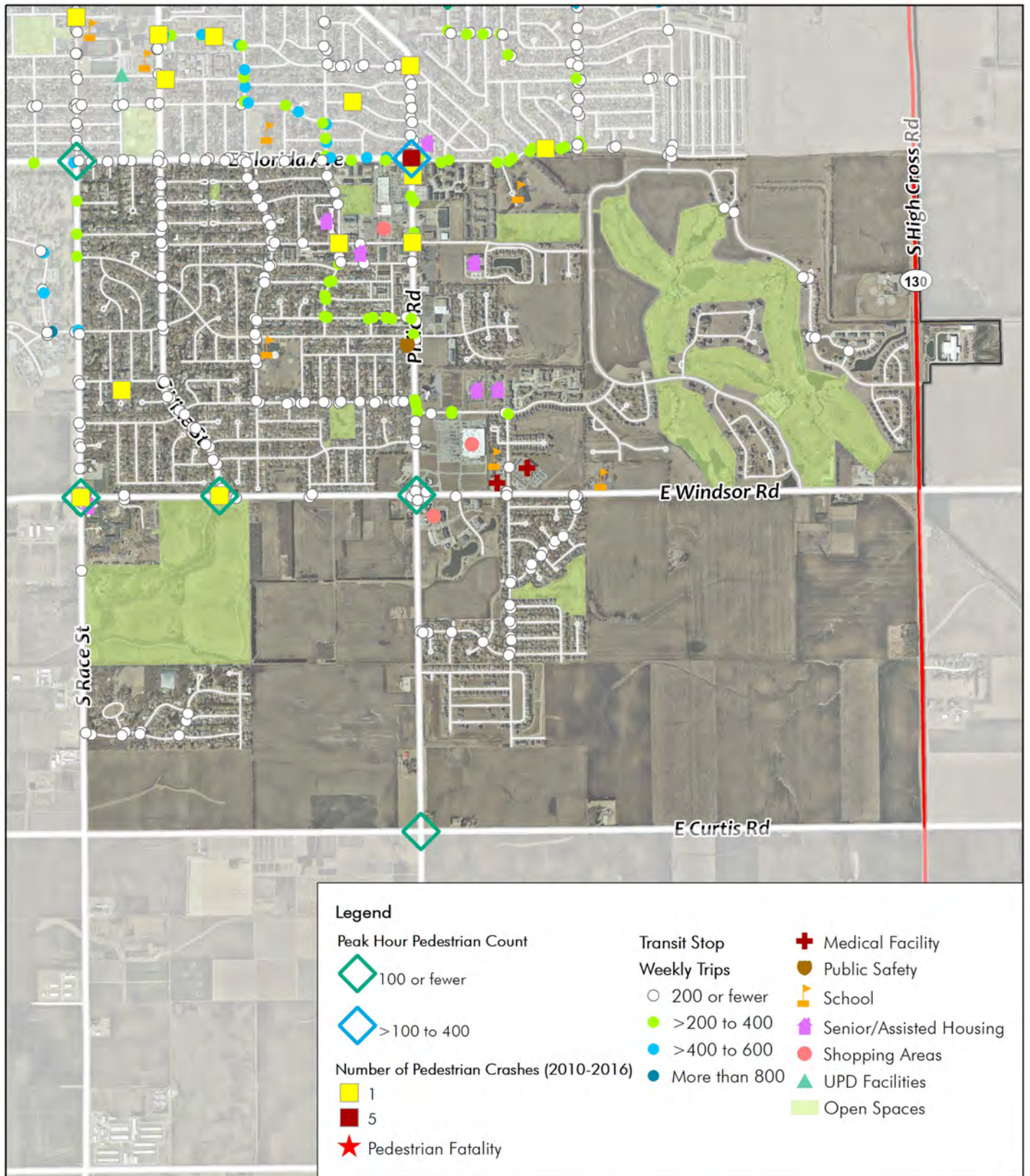
South Urbana Crosswalks and Pedestrian Signals ADA Compliance Score



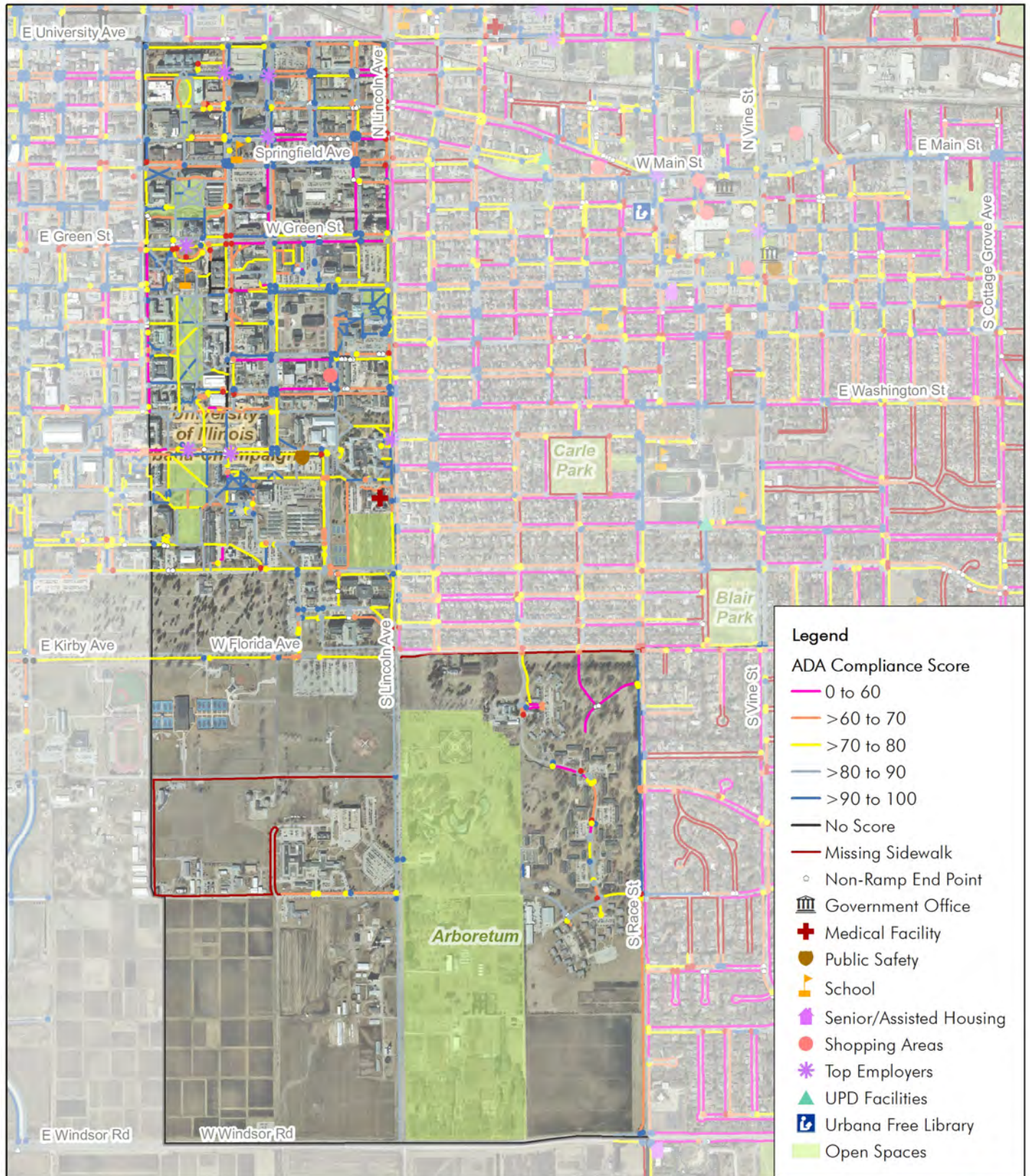
South Urbana Conditions that Influence Walking



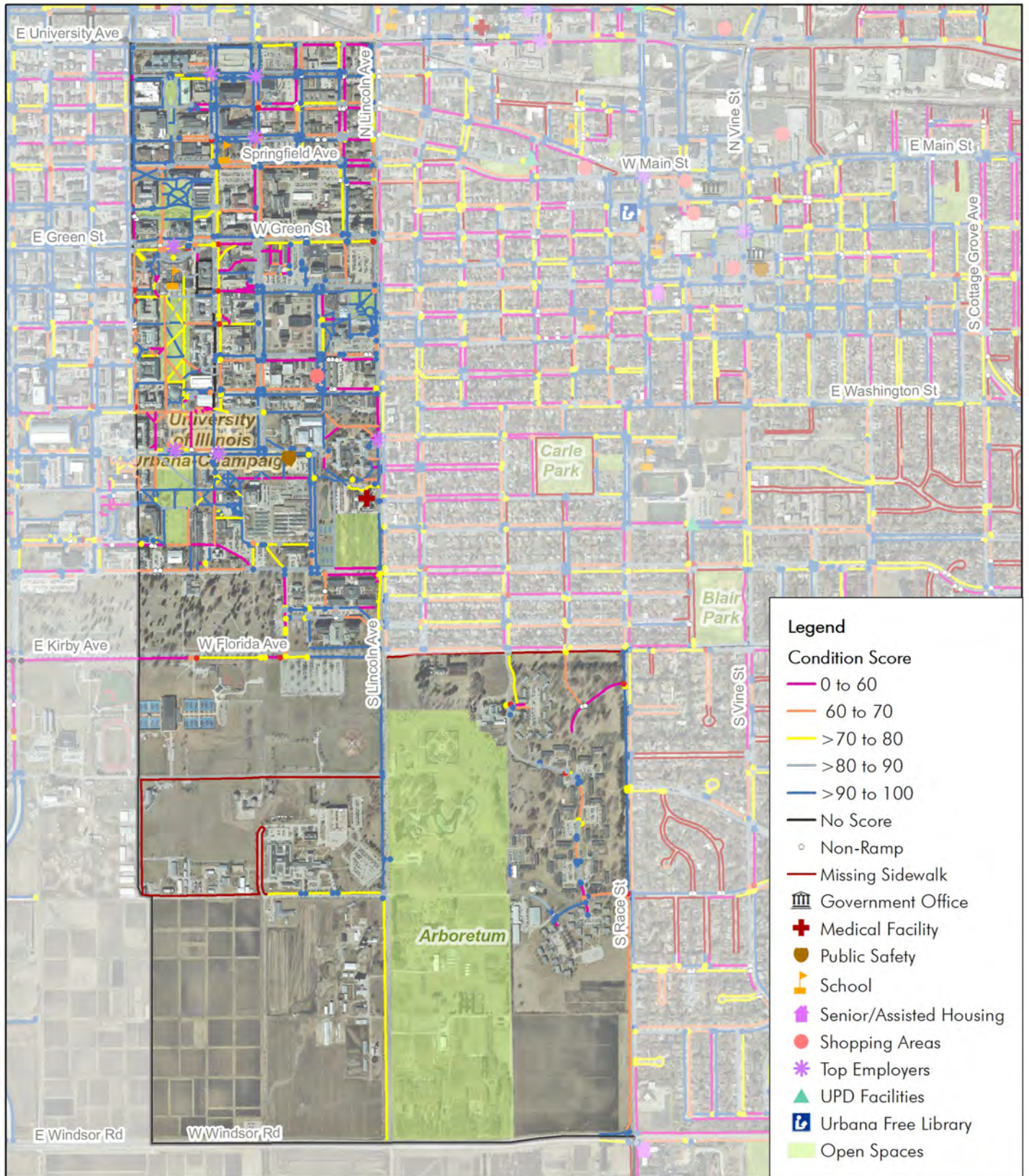
South Urbana Pedestrian Counts and Crashes



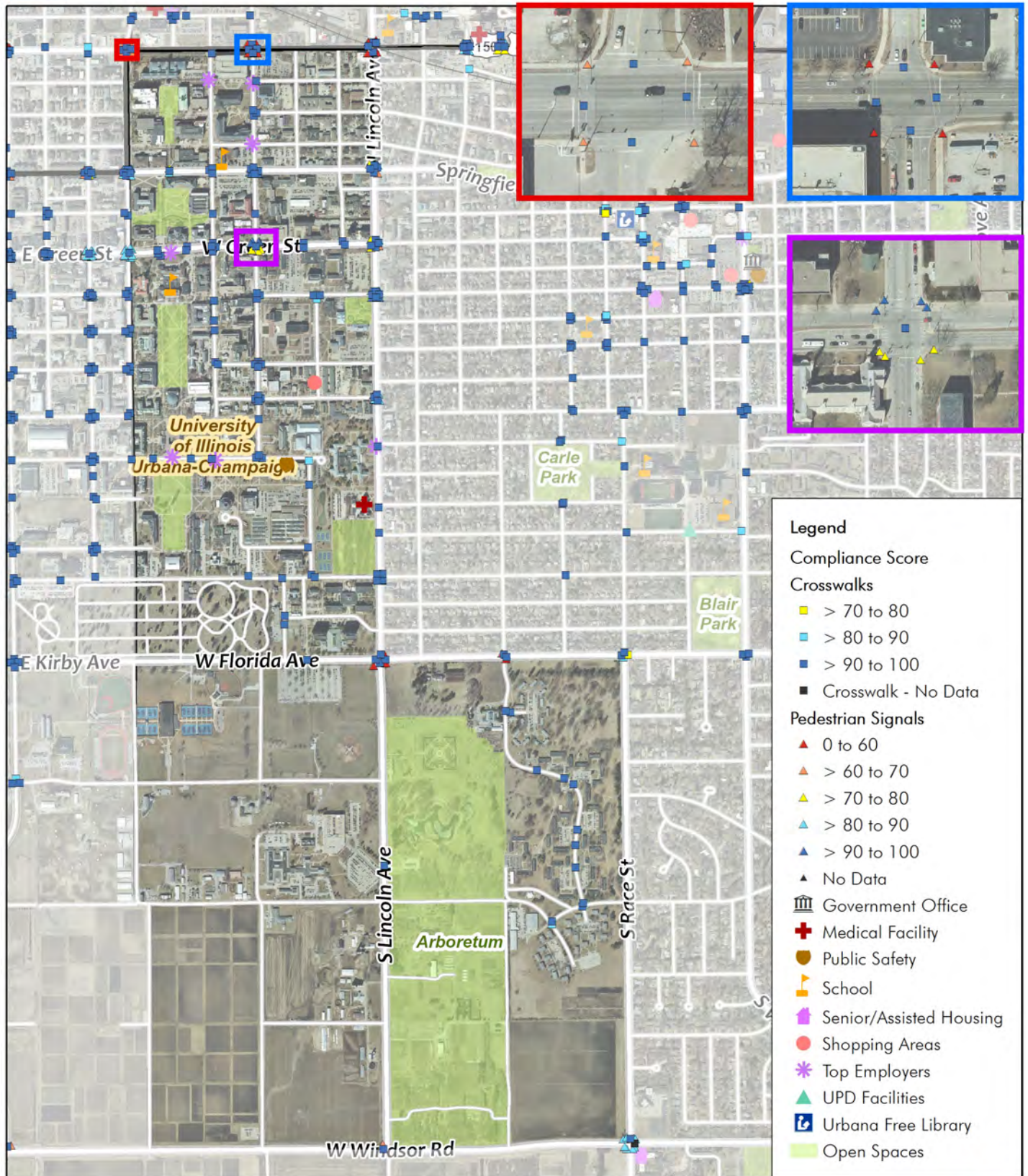
University District Sidewalks & Curb Ramps ADA Compliance Score



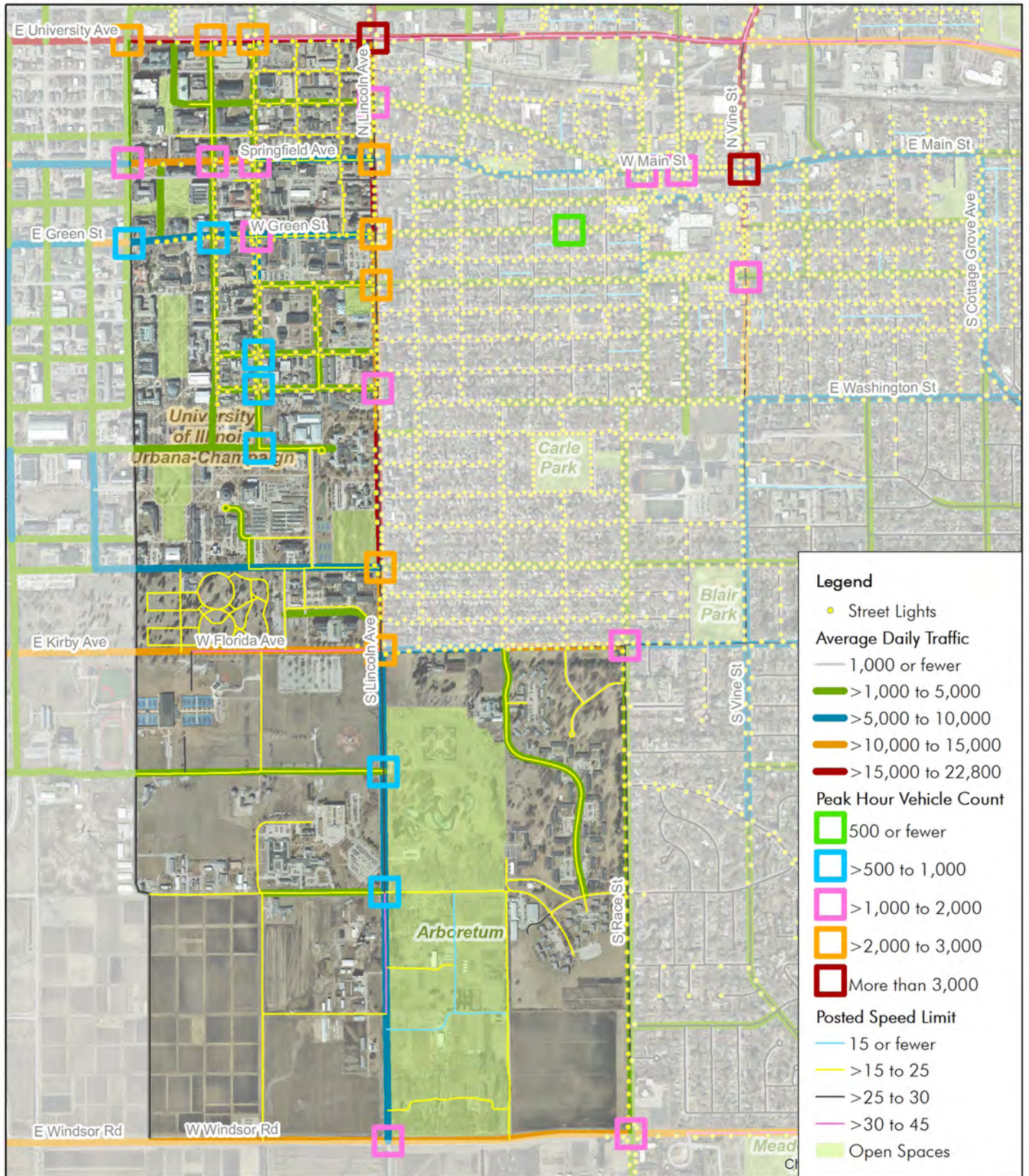
University District Sidewalks & Curb Ramps Condition Score



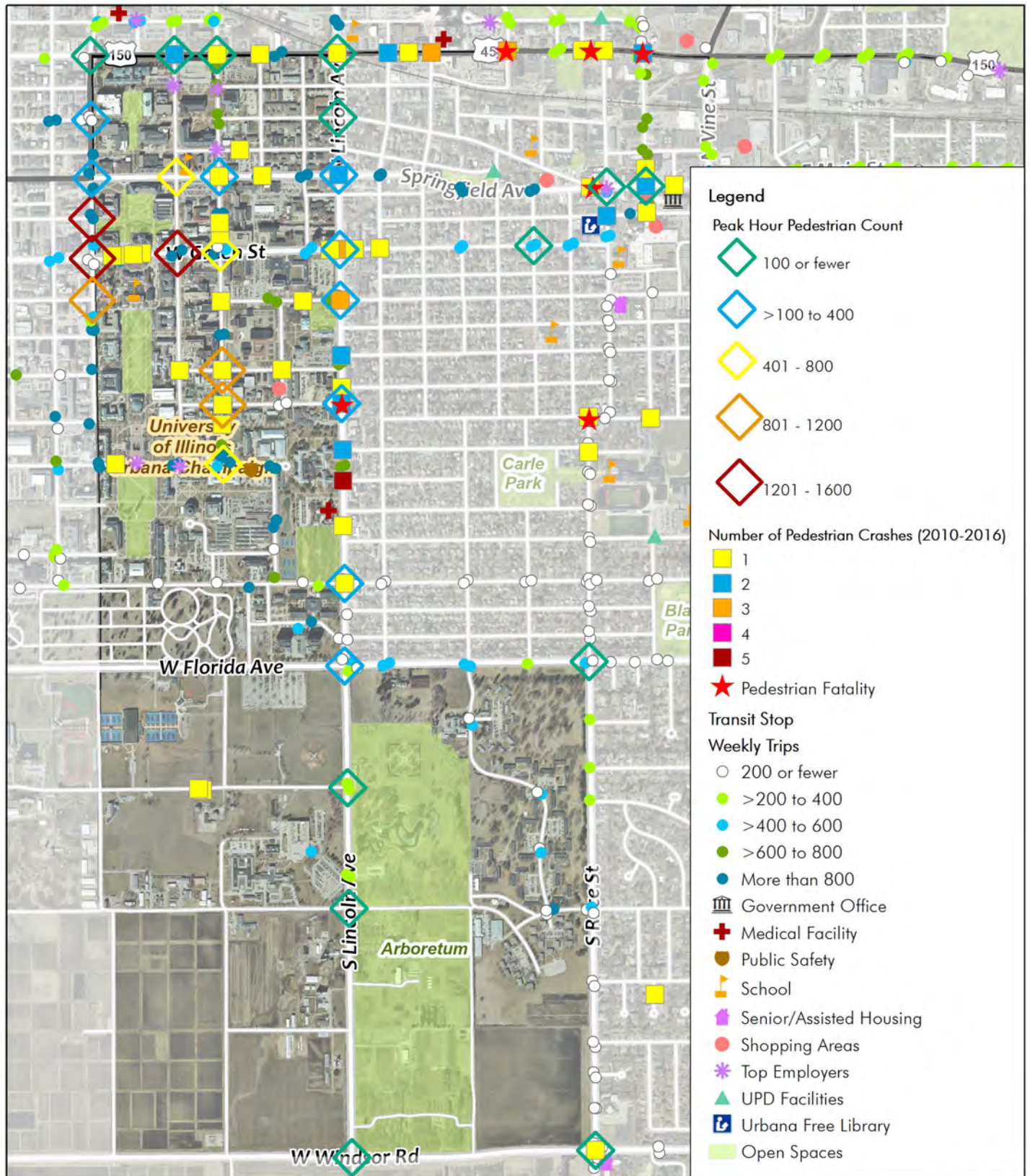
University District Crosswalks and Pedestrian Signals ADA Compliance Score



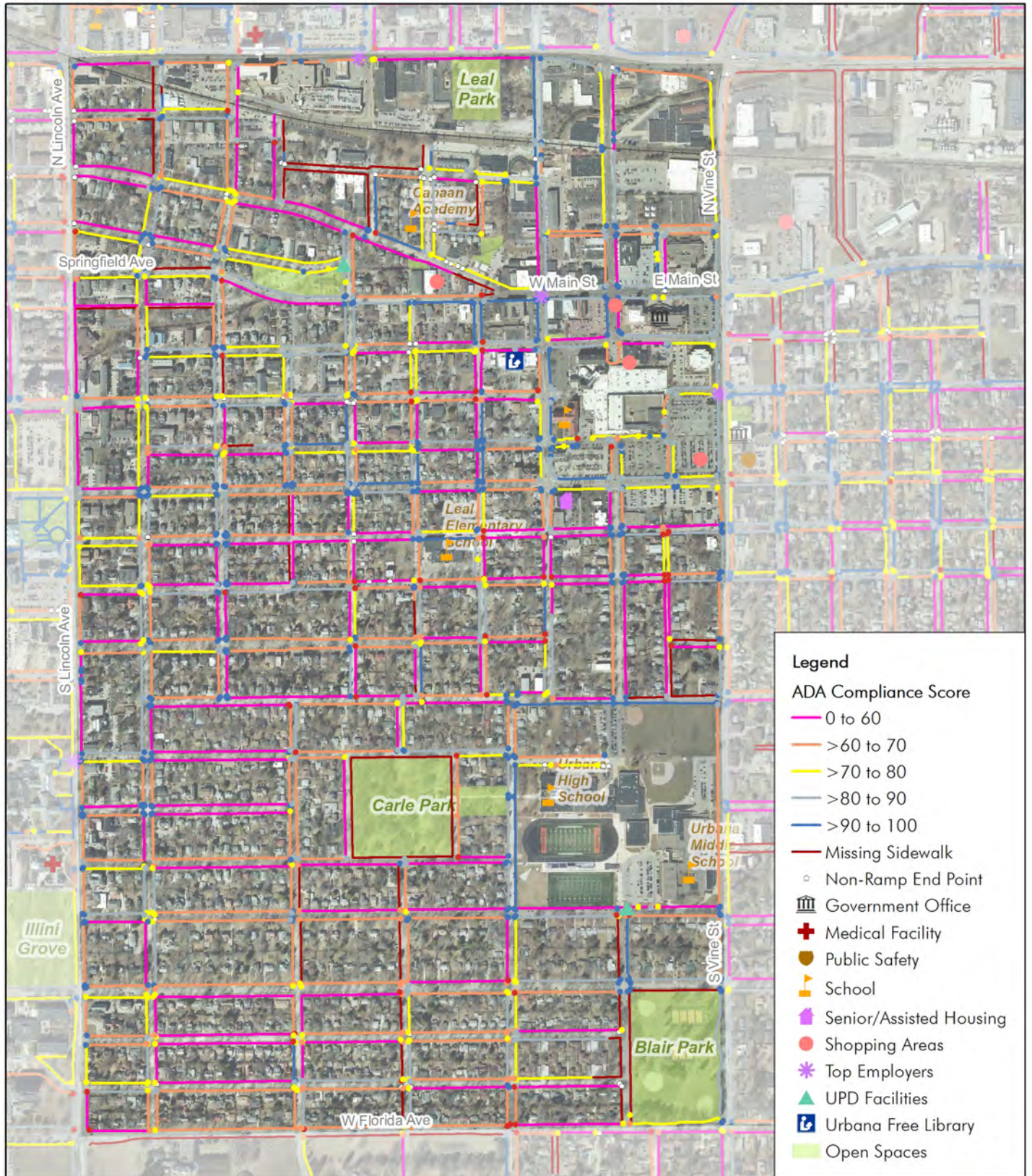
University District Conditions that Influence Walking



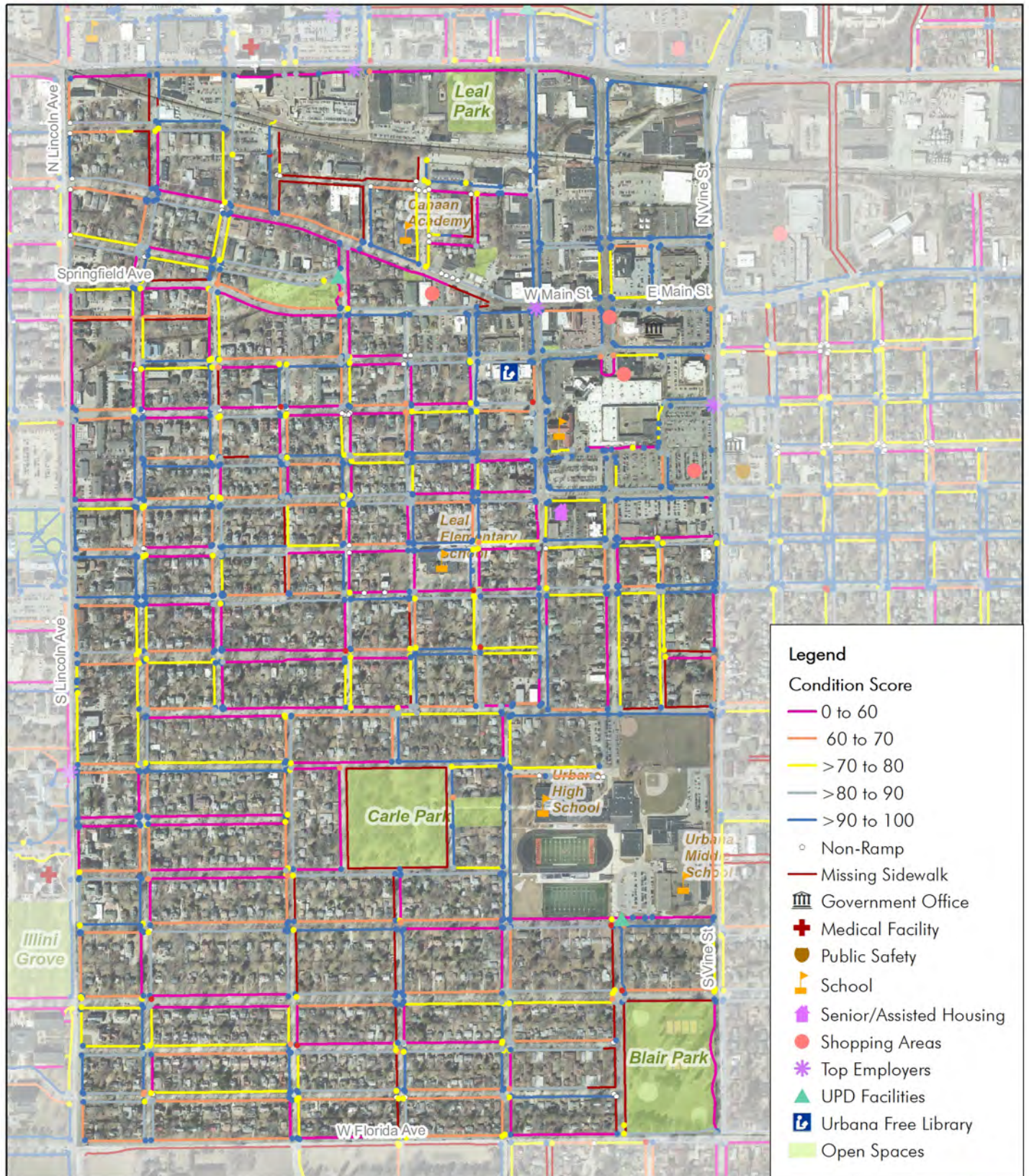
University District Pedestrian Counts and Crashes



West & Downtown Urbana Sidewalks & Curb Ramps ADA Compliance Score



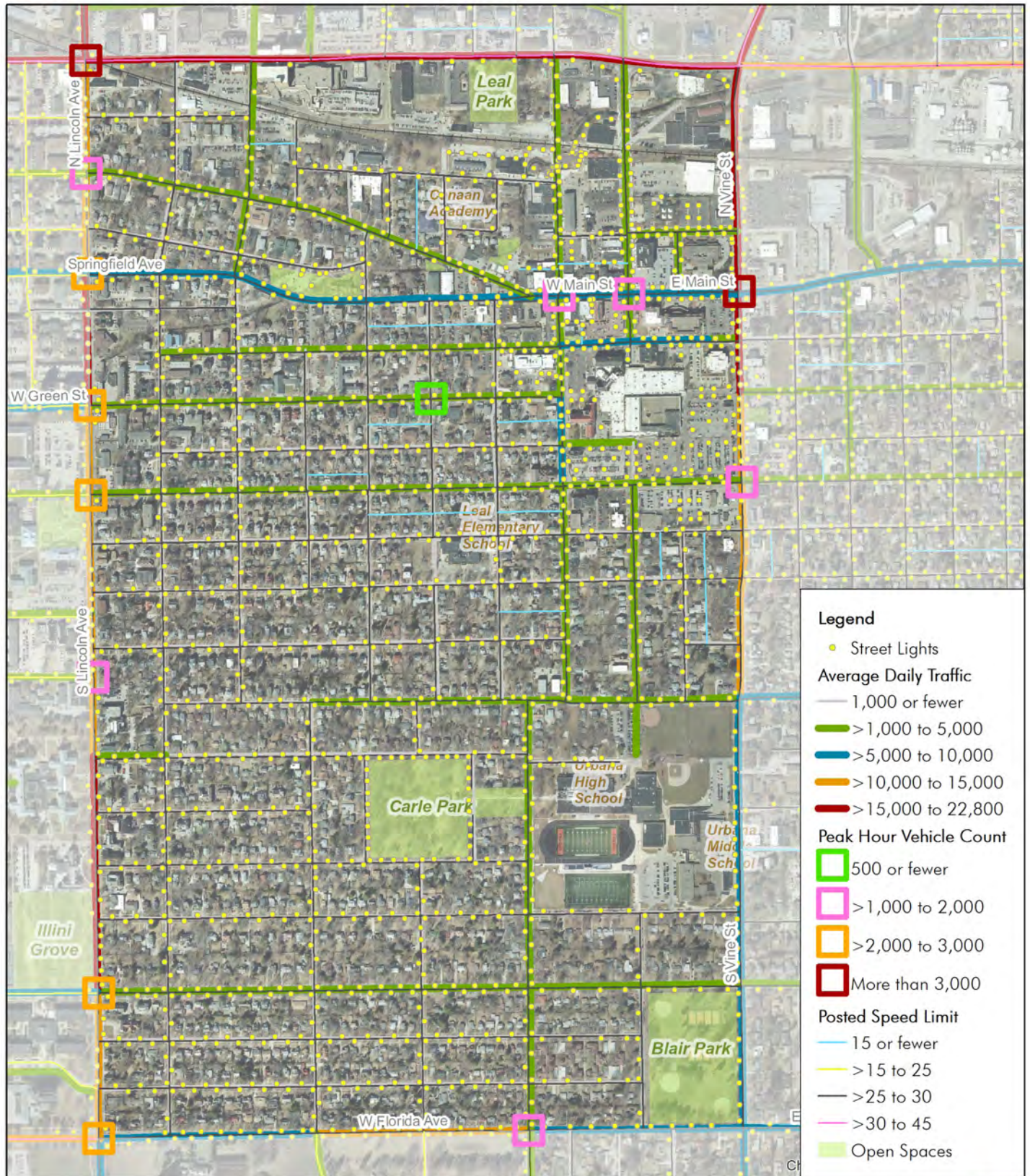
West & Downtown Urbana Sidewalks & Curb Ramps Condition Score



West & Downtown Urbana Crosswalks and Pedestrian Signals ADA Compliance Score



West & Downtown Urbana Conditions that Influence Walking



West & Downtown Urbana Pedestrian Counts and Crashes





2020 URBANA PEDESTRIAN MASTER PLAN

APPENDIX 4: PUBLIC INPUT ROUND #1 REPORT



2017

URBANA

PEDESTRIAN

MASTER PLAN

Spring 2017 Public Input Report

October 5, 2017

Table of Contents

Section 1: Introduction.....	3
Section 2: Walking Preferences Survey Summary	6
Section 3: Comment Cards Summary	35
Section 4: Walking Preference Survey Tables	48
Section 5: Comment Card Tables	92
Section 6: Trip Activity Comment Tables	112
Section 7: Trip Activity Maps	119

Section 1: Introduction

Outreach

In the Spring of 2017, staff from the Champaign County Regional Planning Commission (CCRPC) and City of Urbana hosted ten public events to solicit public input on walking in Urbana, in order to develop the Urbana Pedestrian Master Plan (UPMP). Following is a list of these events:

1. Thursday, April 13, 2017: North/Northeast Urbana UPMP neighborhood workshop, Urbana Park District Planning Building
2. Tuesday, April 18, 2017: East Urbana UPMP neighborhood workshop, Brookens Center CCRPC John Dimit Room
3. Thursday, April 20, 2017: Crystal Lake/King Park UPMP neighborhood workshop, Crystal Lake Park Lake House
4. Tuesday, April 25, 2017: West & Downtown Urbana UPMP neighborhood workshop, Pizza M Back Room
5. Thursday, April 27, 2017: University District UPMP info table, Krannert Center – Uncorked
6. Tuesday, May 2, 2017: South/Southeast Urbana UPMP neighborhood workshop, Yankee Ridge School Gym
7. Thursday, May 4, 2017: Central Urbana (Historic East/Middle) UPMP neighborhood workshop, Urbana City Building Council Chambers
8. Saturday, May 6, 2017: Citywide UPMP info table, Market at the Square
9. Wednesday, May 10, 2017: National Bike Month Celebration UPMP info table, Meadowbrook Park
10. Wednesday, June 14, 2017: UPMP presentation at People Assuming Control of their Environment (PACE) staff meeting

Comments were also received at these events via trip activity maps, and outside of these events via the CCRPC website and email.

Participation

At each event, staff made available to the public a walking preference survey, comment card, and walking trip activity map.

Participants were given time to complete the walking preference survey and comment card individually, and were also able to mail or return these forms to CCRPC staff after the event. Also at the events listed above, CCRPC staff made large maps available to the public, and worked with participants to map their typical walking trips around Urbana (e.g. to work, school, shopping, dining, etc.).

Following are the total number of participants, as well as materials returned to CCRPC:

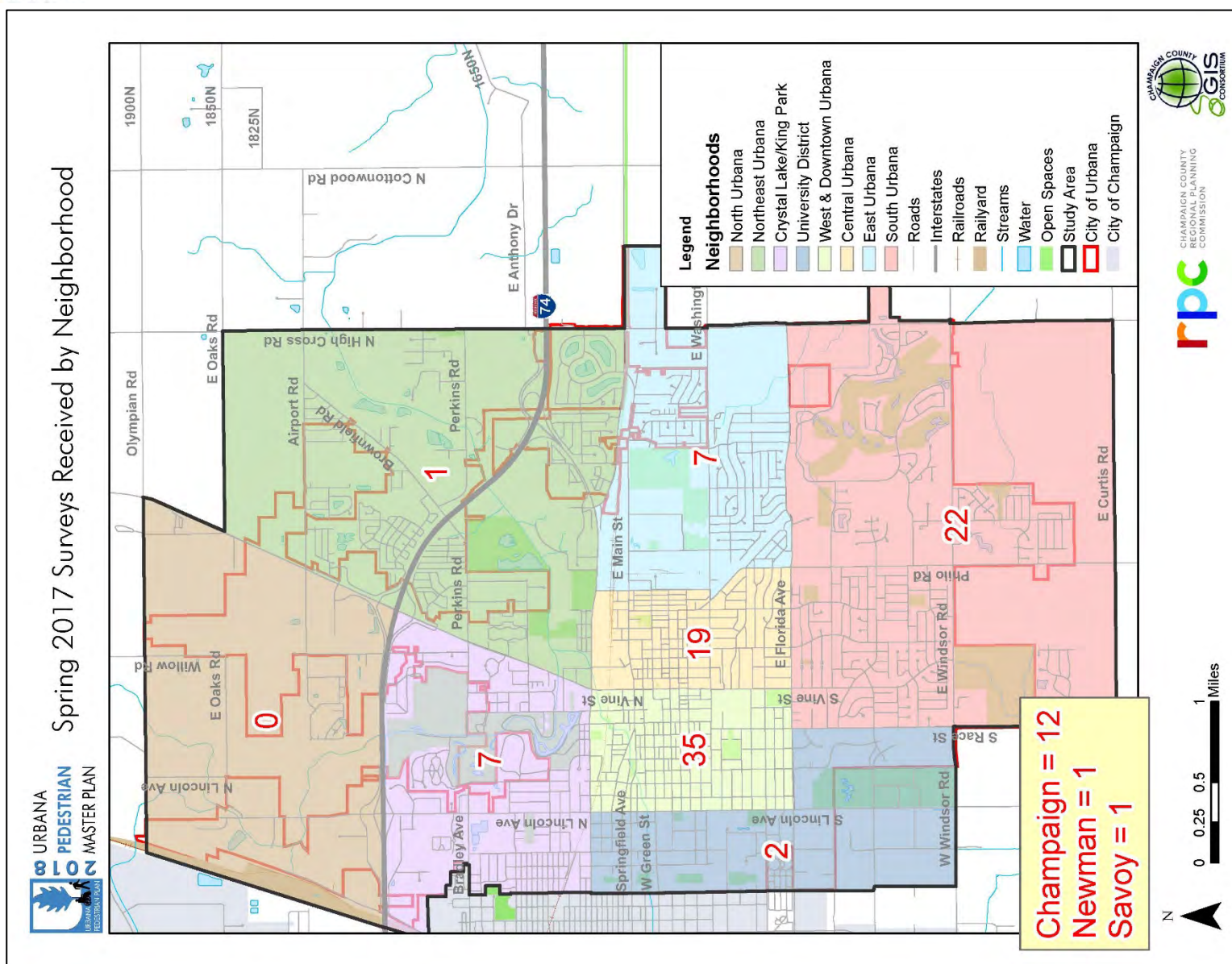
- Participants: 116
- Walking Preferences Surveys received: 114
- Comment Cards received: 90
 - Comments received via the CCRPC website, email, and the trip activity maps were included with the Comment Card comments.

Figure 1 on the next page shows the number of walking preference surveys received by the neighborhood or neighboring city where respondents live.

Key Findings

Following are the terms most frequently listed by participants:

- Destinations: Crystal Lake Park, Downtown Urbana, Meadowbrook Park, University of Illinois, Urbana Free Library
- Streets: Lincoln Avenue, University Avenue, Vine Street
- Subjects: Crossings, Maintenance, Major Streets, Neighborhoods, No Sidewalks, Parks, Safety, Sidewalks, Streets

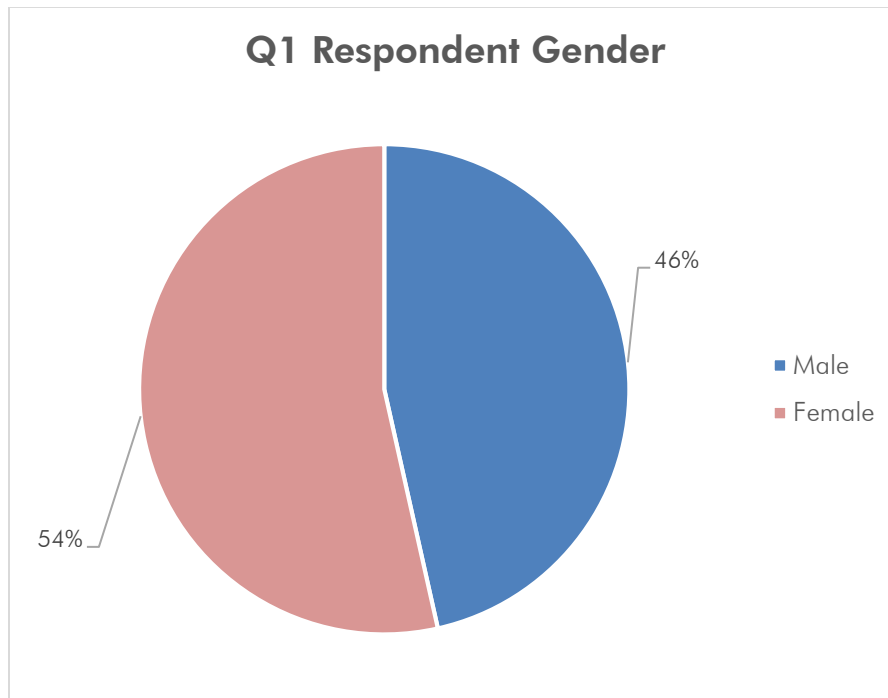


Section 2: Walking Preferences Survey Summary

Profile of Survey Respondents

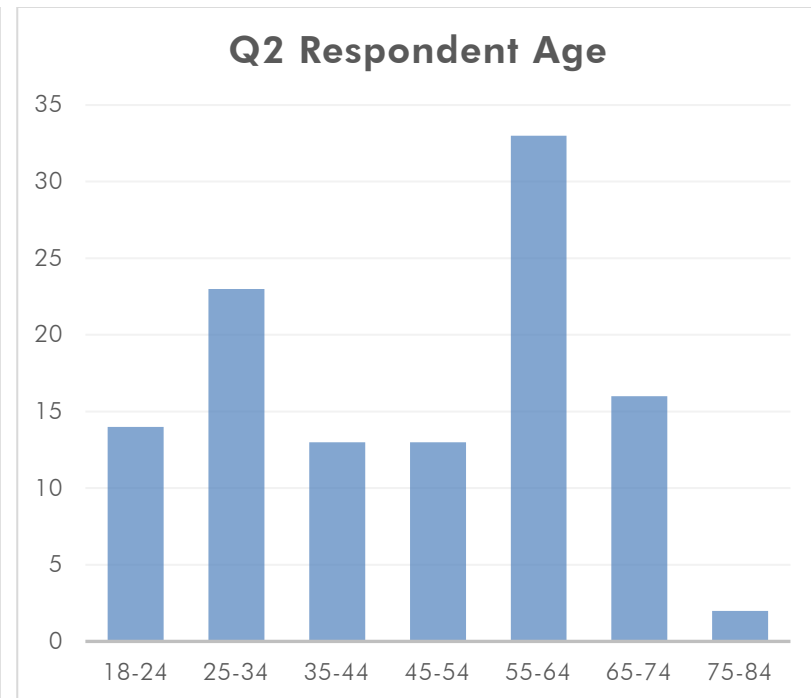
Question #1: Are you male or female?

Key Finding: Most survey respondents were women.



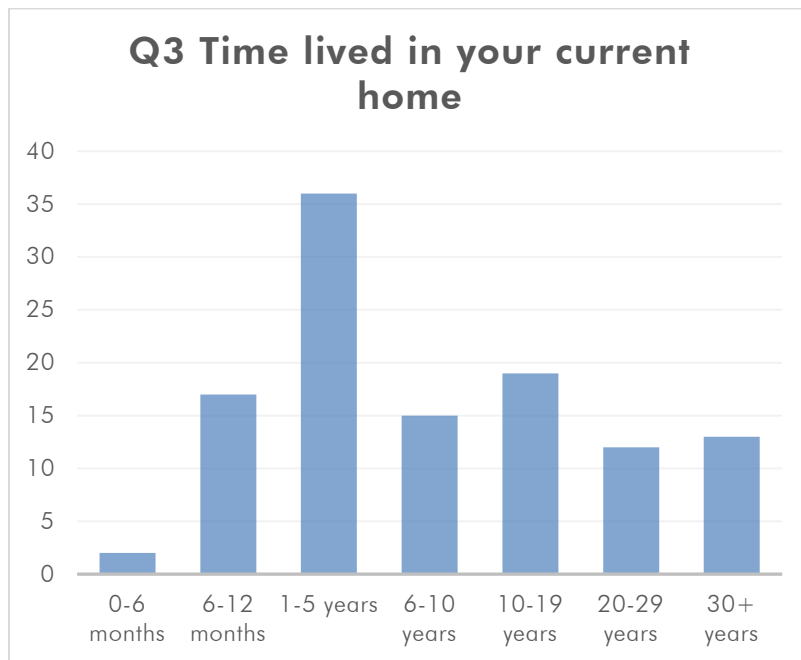
Question #2: How old are you?

Key Finding: The largest age group among respondents was between 55 and 64 years old.



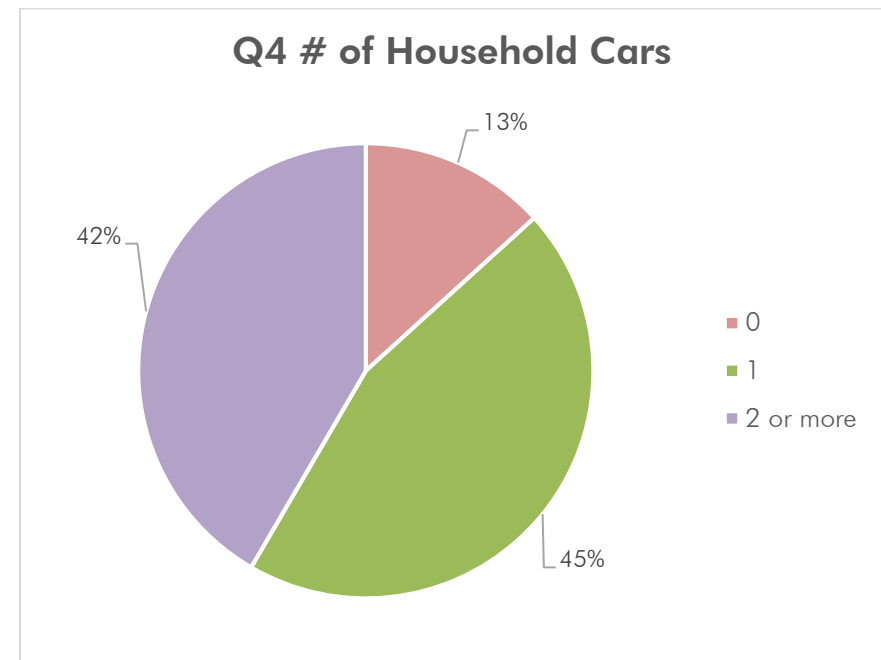
Question #3: How long have you lived at your current residence?

Key Finding: More than 30% of respondents have lived in their current home for 1 to 5 years.



Question #4: How many cars are there in your household?

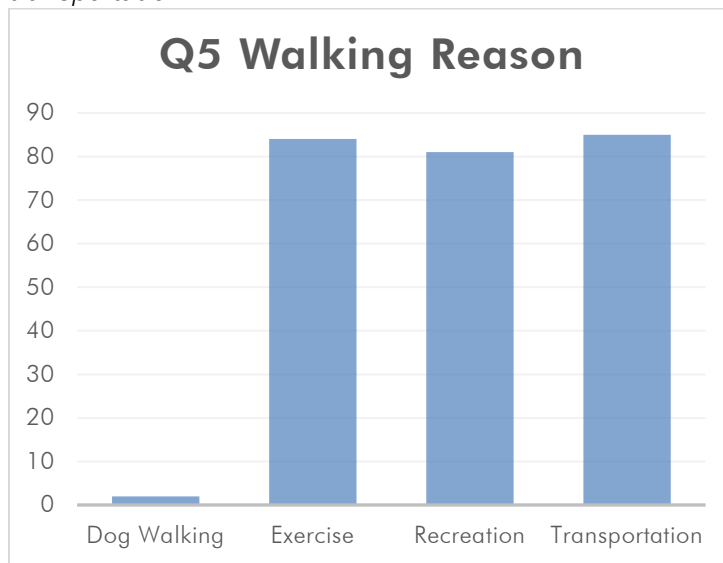
Key Finding: 13% of respondents do not own a car.



Walking Behavior

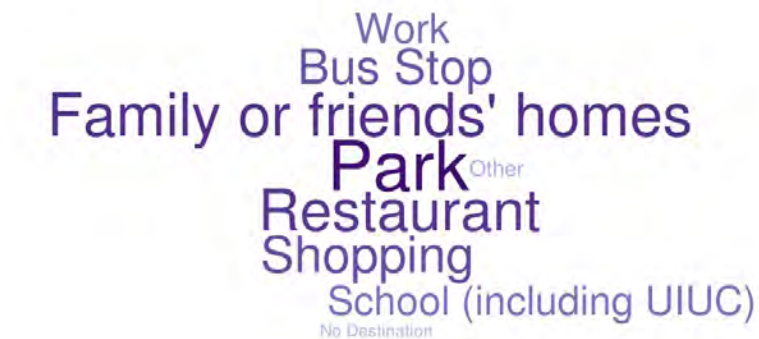
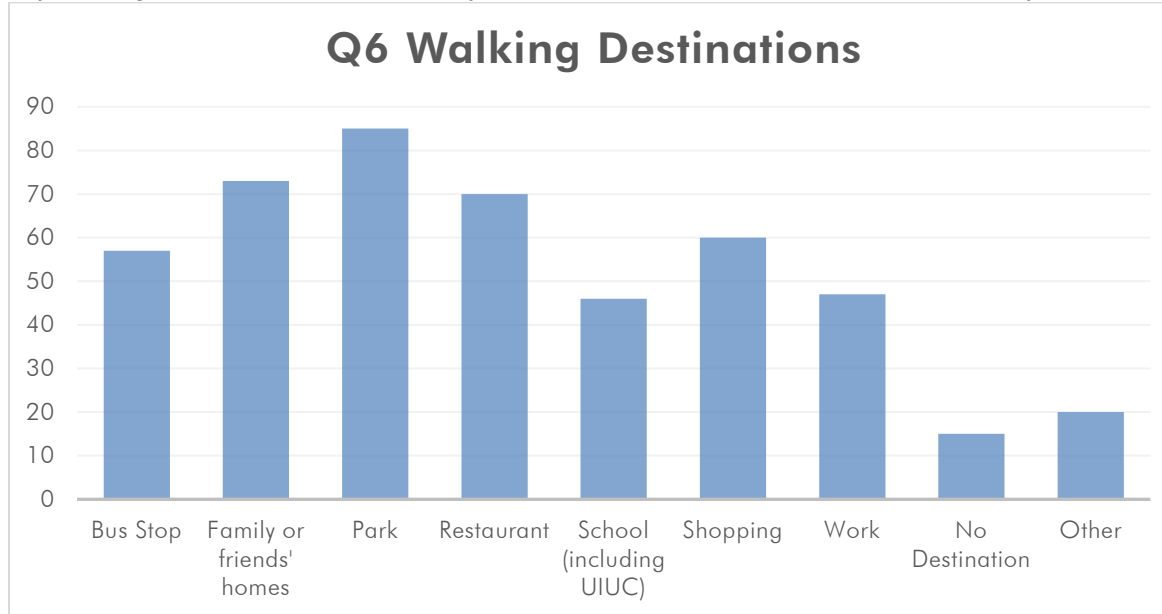
Question #5: Why do you walk in Urbana? *Please check all that apply.*

Key Finding: There is an almost even distribution among the top three reasons why people in Urbana walk: exercise, recreation, and transportation.



Question #6: What destinations do you access by walking? *Please check all that apply.*

Key Finding: The top five destination types that respondents walk to are parks, family or friends' homes, restaurants, shopping, and bus stops.



Question #6b Specific Destinations:

Key Finding: When asked to list specific locations that people walk to in Urbana, the Urbana Free Library was the most mentioned destination, followed by Lincoln Square, Downtown Urbana, and the University of Illinois.



Question #7: Think of a road in Urbana that concerns you.

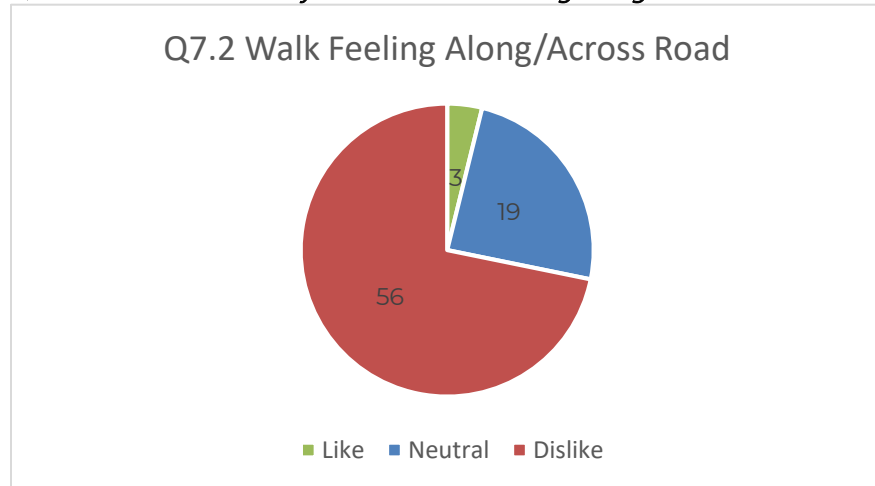
Key Finding: The most frequently listed streets were Lincoln Avenue (27 respondents), followed by Vine Street and/or Cunningham Avenue (17), University Avenue (13), Windsor Road (9), and Race Street (8).



WordItOut

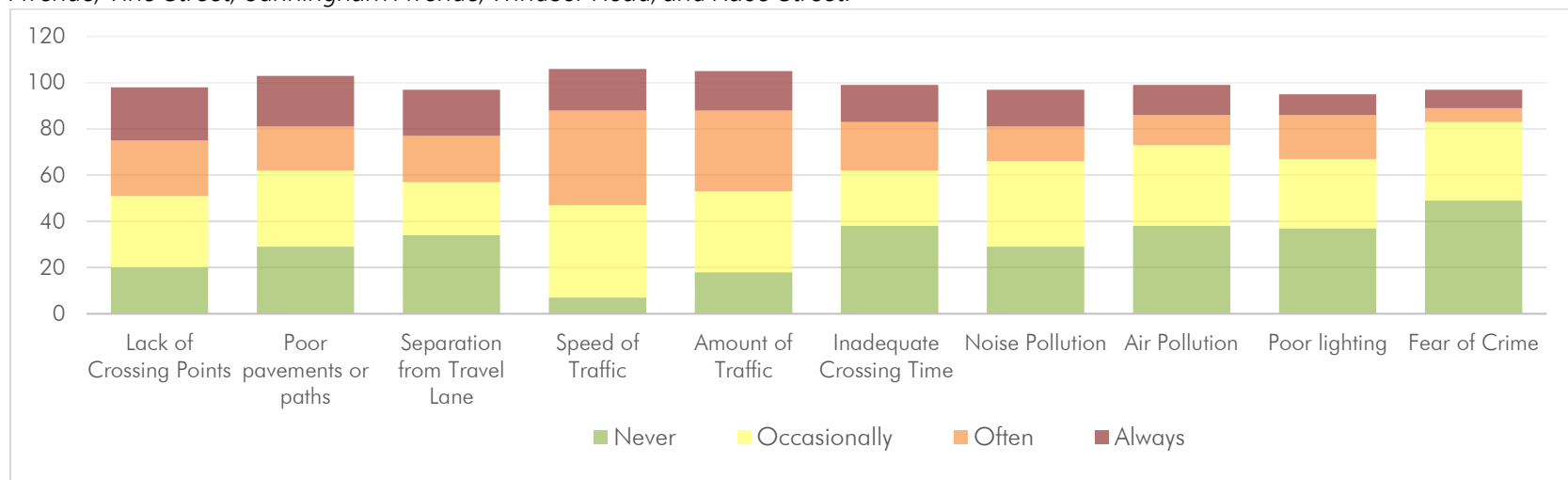
Q7 Roads	Responses
Lincoln Ave	27
University Ave	13
Vine St	12
Windsor Rd	9
Race St	8
Cottage Grove Ave	3
Cunningham Ave	3
Green St	3
Main St	3
Philo Rd	3
Springfield Ave	3
Washington St	3
California Ave	2
Country Squire Dr	2
Cunningham Ave/Vine St	2
Illinois St	2
Broadway Ave	1
Colorado Ave	1
Country Club Rd	1
Dodson Dr	1
Florida Ave	1
George Huff Dr	1
Geraldine Ave	1
Glover Ave	1
Highland Dr	1
Oregon St	1

Question #7.2: How do you feel about walking along or across this road?



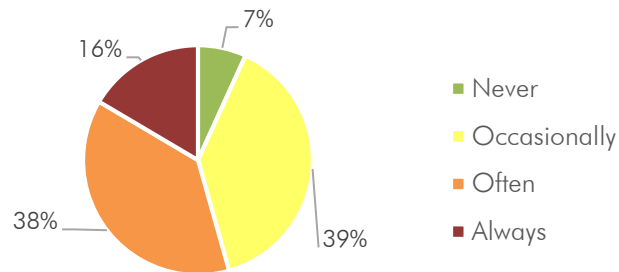
Question #7.3: How often, if ever, are any of the following a problem on this road? Check one box on each line.

Key Finding: Speed and amount of traffic were the most frequently cited problems on Urbana roads, especially Lincoln Avenue, University Avenue, Vine Street, Cunningham Avenue, Windsor Road, and Race Street.

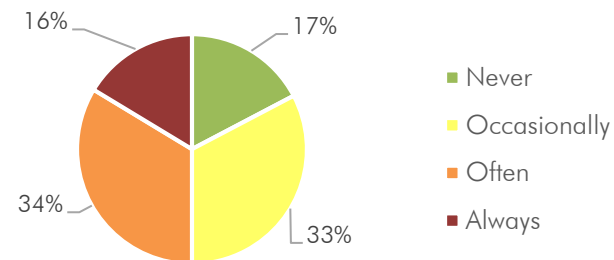


<i>Q7.3 Response</i>	Lack of Crossing Points	Poor pavements or paths	Separation from Travel Lane	Speed of Traffic	Amount of Traffic	Inadequate Crossing Time	Noise Pollution	Air Pollution	Poor lighting	Fear of Crime
Never	19	28	33	6	17	37	29	38	36	48
Occasionally	31	33	23	40	35	24	37	34	30	34
Often	24	19	20	41	35	21	15	13	19	6
Always	23	22	20	18	17	16	16	13	9	8

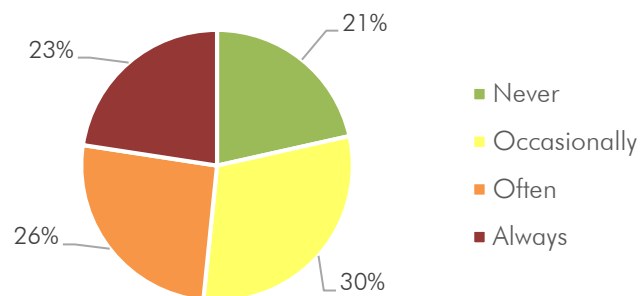
Q7a Speed



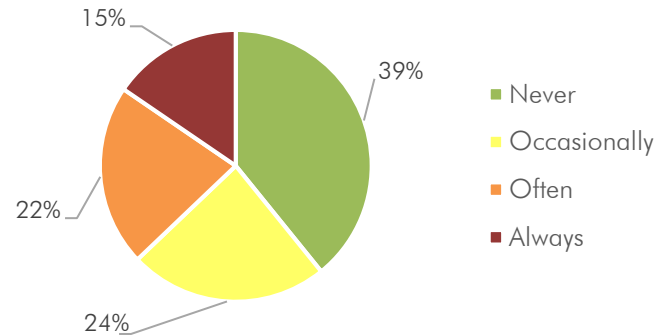
Q7b Amount of Traffic



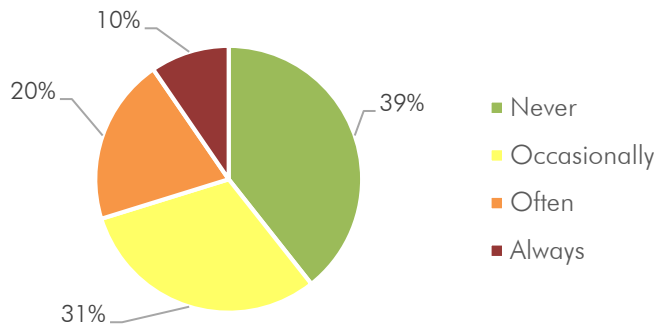
Q7c Lack of Crossing Points



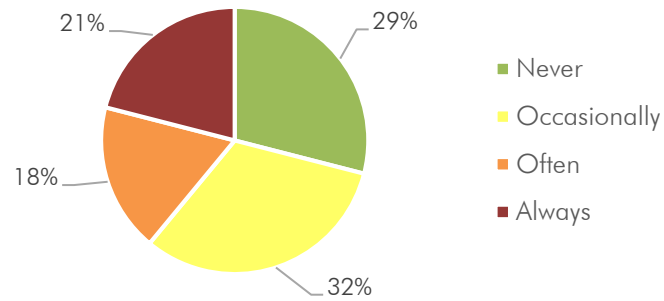
Q7d Inadequate Crossing Time



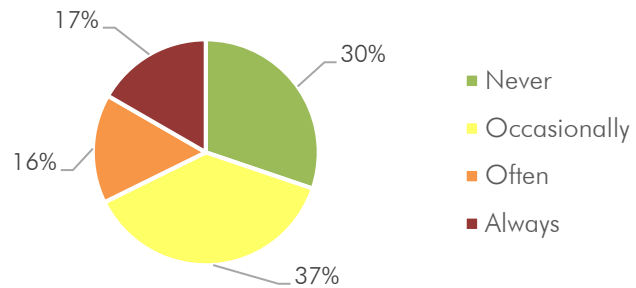
Q7e Poor lighting



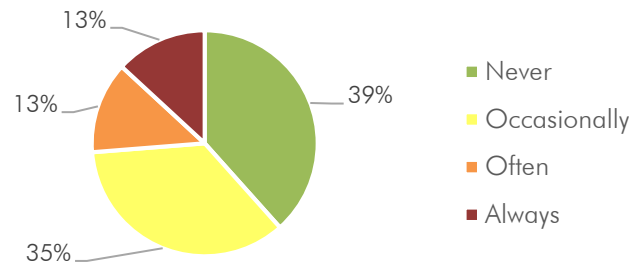
Q7f Poor pavements or paths

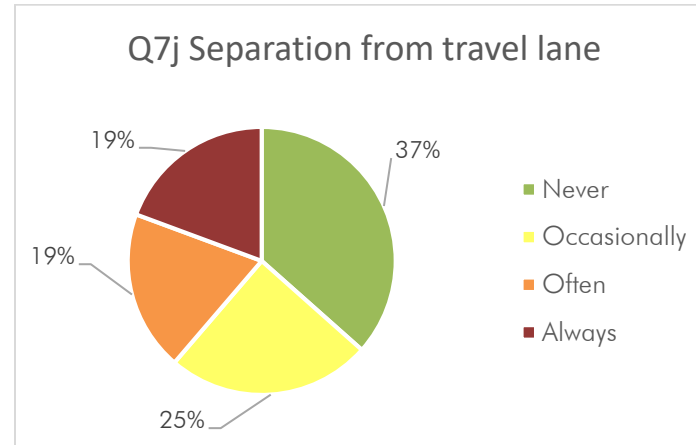
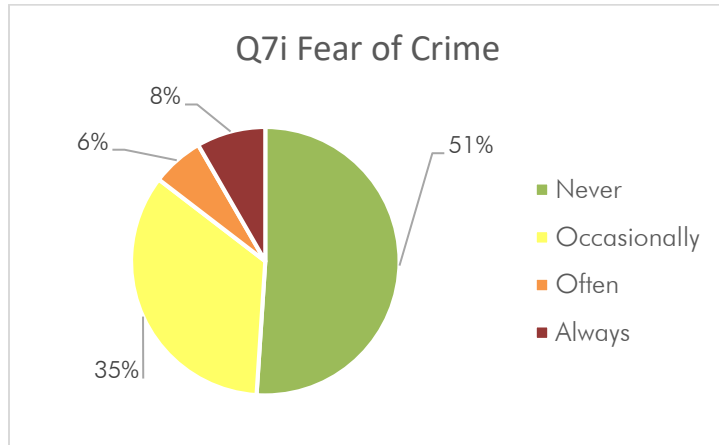


Q7g Noise Pollution



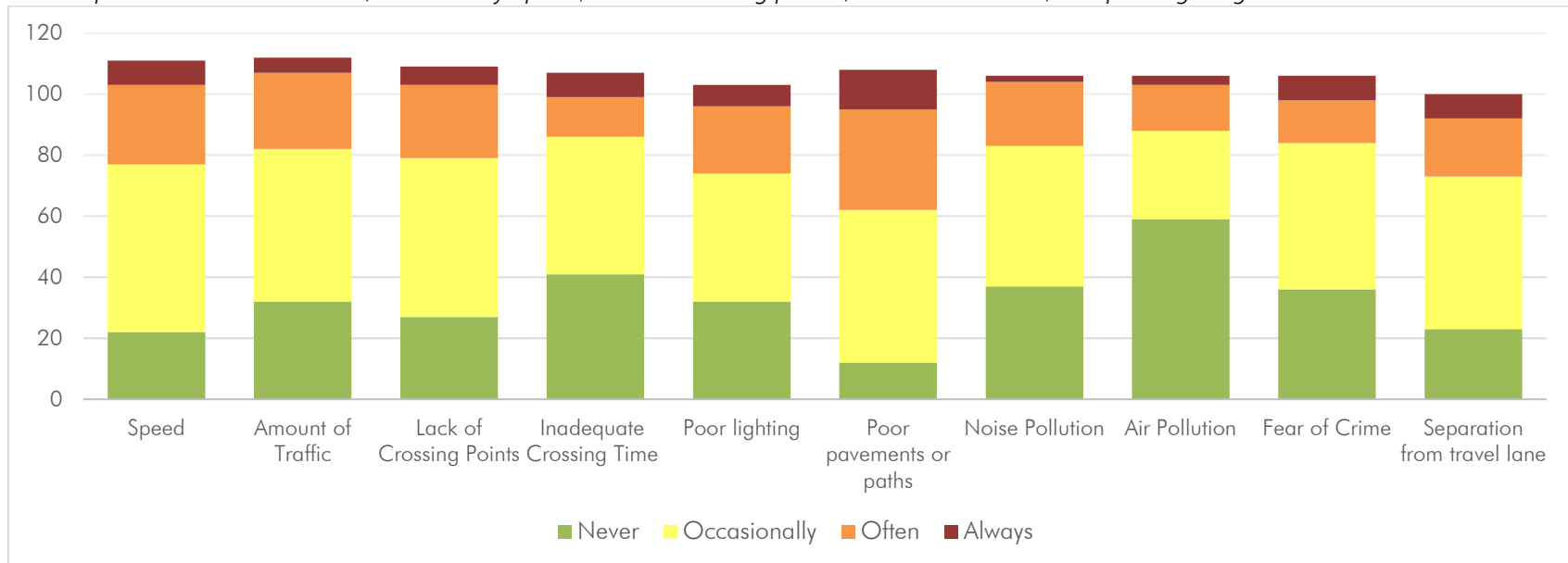
Q7h Air Pollution



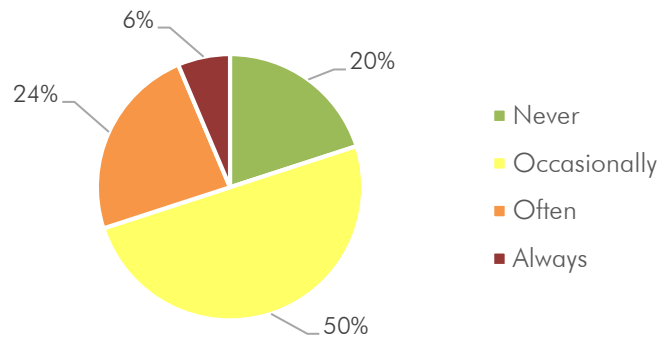


Question #8: Now think about everywhere within a 20 minute walk (or about a mile) of your home. How often, if ever, do the following factors affect your ability to walk to places in your local area? *Check one box on each line.*

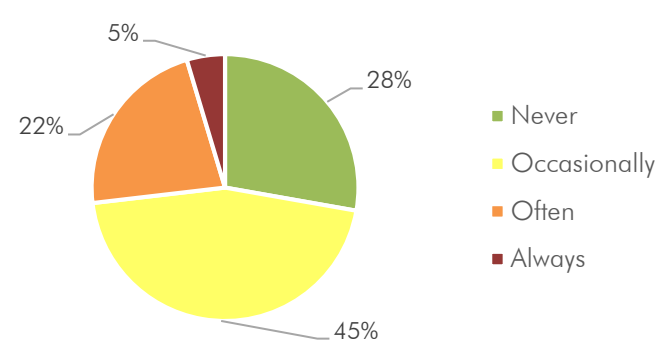
Key Finding: The highest number of respondents indicated that poor pavements or paths were always the main factor affecting their ability to walk to places in their local area, followed by speed, lack of crossing points, amount of traffic, and poor lighting.



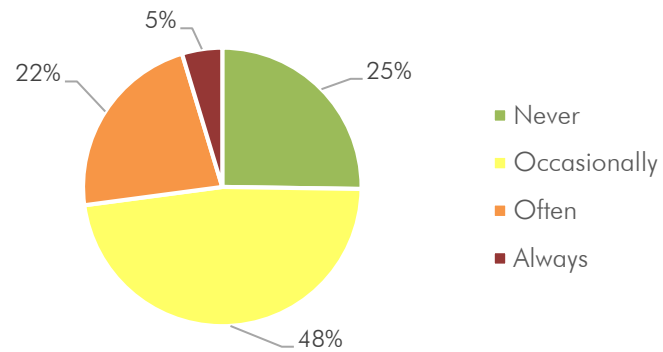
Q8a Speed



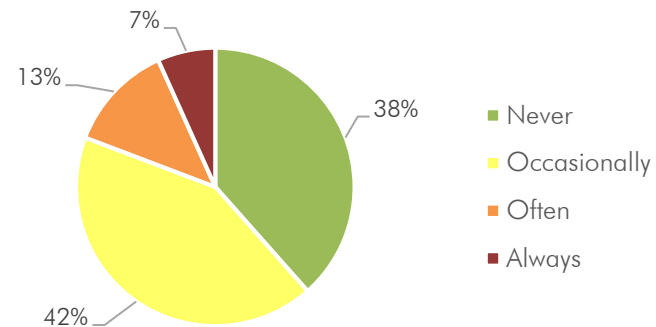
Q8b Amount of traffic



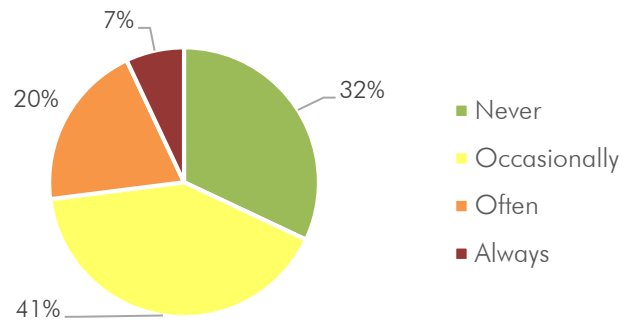
Q8c Lack of crossing points



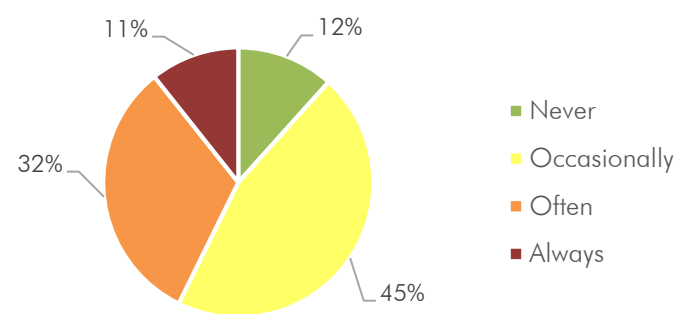
Q8d Inadequate crossing time



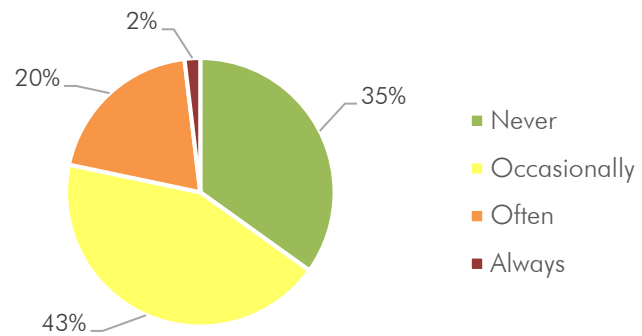
Q8e Poor lighting



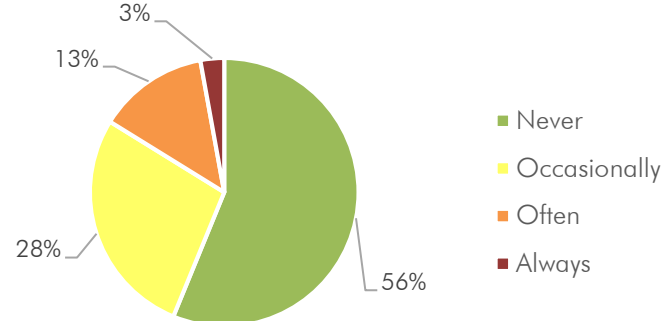
Q8f Poor pavements or paths



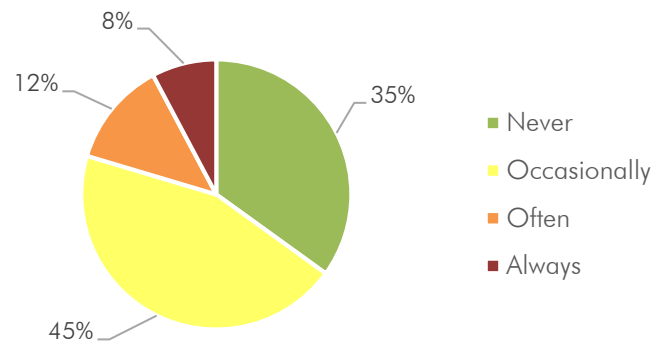
Q8g Noise pollution



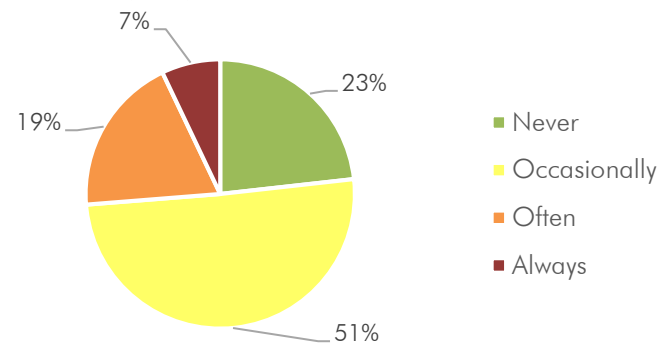
Q8h Air pollution



Q8i Fear of crime

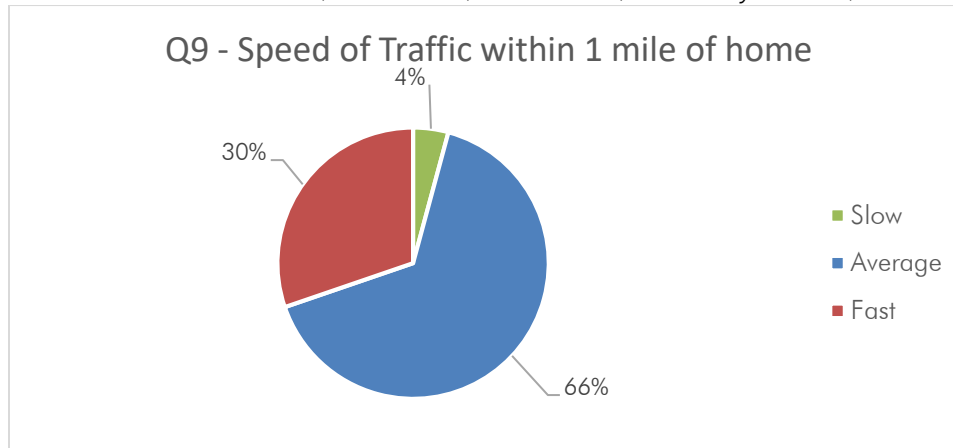


Q8j Separation from travel lane



Question #9: How would you characterize the *speed* of traffic within a 20 minute radius from your home?

Key Findings: 65% of survey respondents considered the speed of traffic near their home as average, while over 30% considered it fast. They also listed Lincoln Avenue, Vine Street, Race Street, University Avenue, Green Street, and Washington Street as roads with speed issues.



Question #9 Specific Streets & Areas Mentioned:

University Ave Washington St
 Green St
 Windsor Rd Gregory Dr Main St/Springfield Ave
 McHenry St Bradley Ave Main St Anderson St Kinch St
 Philo Rd Country Club Rd Oregon St Grove St
 Florida/Kirby Ave Cunningham Ave
 Eliot Dr Silver St Colorado Ave Mumford Dr
 Iowa St
Lincoln Ave
 Broadway Ave California Ave Goodwin Ave
 Pennsylvania Ave Beslin St
 Orchard St Florida Ave Hill St Cunningham Ave/Vine St
 Illinois St Maple St Springfield Ave
 Fairview Ave Race St
 George Huff Dr Vine St
 Cottage Grove Ave
 Downtown Urbana

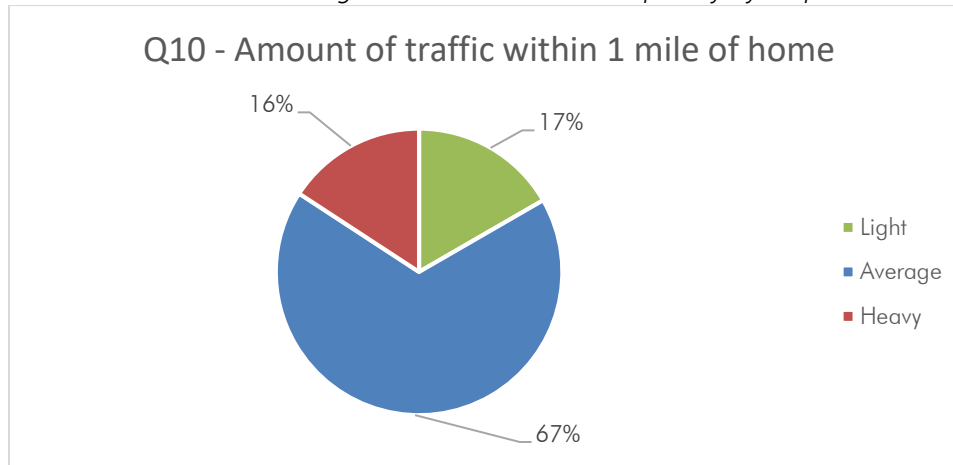
WordItOut

Q9 Locations	Responses
Lincoln Ave	17
Vine St	12
Race St	10
University Ave	9
Green St	8
Washington St	8
Philo Rd	6
Florida Ave	5
Illinois St	5
Springfield Ave	5
Windsor Rd	5
Main St	4
Anderson St	3
Cottage Grove Ave	3
Oregon St	3
Broadway Ave	2
California Ave	2
Cunningham Ave	2
Cunningham Ave/Vine St	2
Goodwin Ave	2
Main St/Springfield Ave	2

Q9 Locations	Responses
Mumford Dr	2
Orchard St	2
Pennsylvania Ave	2
Beslin St	1
Bradley Ave	1
Colorado Ave	1
Country Club Rd	1
Eliot Dr	1
Fairview Ave	1
Downtown Urbana	1
Florida/Kirby Ave	1
George Huff Dr	1
Gregory Dr	1
Grove St	1
Hill St	1
Iowa St	1
Kinch St	1
Maple St	1
McHenry St	1
Silver St	1

Question #10: How would you characterize the *amount* of traffic within a 20 minute radius from your home?

Key Findings: The amount of traffic near homes was considered average by 68% of respondents, while 16% considered it heavy, and 16% light. Lincoln Avenue was once again mentioned most frequently by respondents.



Question #10 Specific Streets & Areas Mentioned:



Q10 Locations	Responses
Lincoln Ave	8
Vine St	6
Springfield Ave	5
Florida Ave	4
Green St	4
Race St	4
Anderson St	3
Main St	3
Philo Rd	3
University Ave	3
Washington St	3
Cottage Grove Ave	2
Illinois St	2
California Ave	1

Q10 Locations	Responses
Colorado Ave	1
Cunningham Ave	1
Downtown Urbana	1
Goodwin Ave	1
Grove St	1
Iowa St	1
Maple St	1
Oregon St	1
Peabody Dr	1
Pennsylvania Ave	1
Silver St	1
Vermont Ave	1
Windsor Rd	1

Key Findings: Almost 70% of respondents indicated that the wait time to cross roads close to their home was between 30 seconds and 2 minutes. However, 9% pointed out that their wait time was 3 minutes or longer.

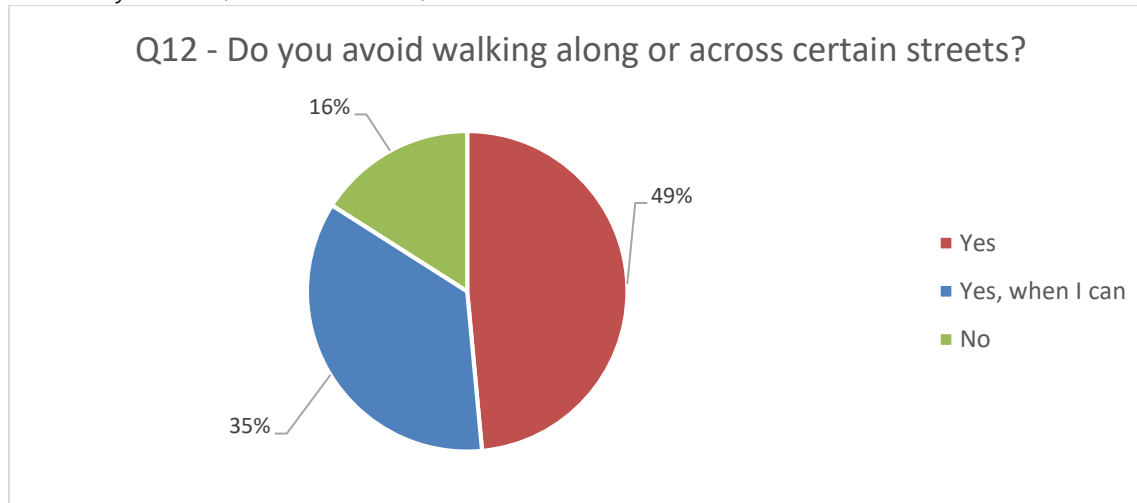


Q11 Locations	Responses
Lincoln Ave	4
Race & Main	4
Lincoln & Iowa	3
Windsor Rd	3
Broadway & Main	2
Lincoln & Nevada	2
Lincoln & Pennsylvania	2
Race St	2
University Ave	2
Vine & Fairlawn	2
Washington St	2
Anderson & Colorado	1
Anderson & Mumford	1
Broadway & University	1
Cottage Grove Ave	1
Cunningham & Kerr	1
Goodwin & Nevada	1
Lincoln & Bradley	1
Lincoln & Illinois	1

Q11 Locations	Responses
Lincoln & Indiana	1
Lincoln & Michigan	1
Lincoln & Ohio	1
Lincoln & University	1
Main St/Springfield Ave	1
Philo & Florida	1
Philo & Windsor	1
Philo Rd	1
Race & George Huff	1
Race & Washington	1
Race & Windsor	1
Vermont Ave	1
Vine & Florida	1
Vine & Illinois	1
Vine & Main	1
Vine St	1
Vine St between Main & University	1

Question #12: Do you avoid walking along or across certain streets?

Key Findings: 85% of respondents are attempting to avoid walking along or across certain streets in Urbana. The most avoided roads are University Avenue, Lincoln Avenue, and Vine Street.



Question #12b: Please provide the locations you avoid walking along or across:



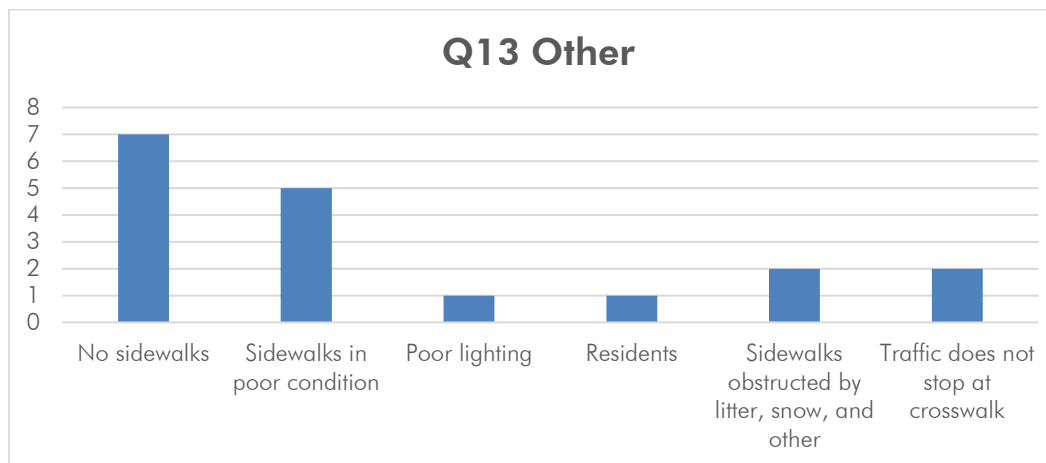
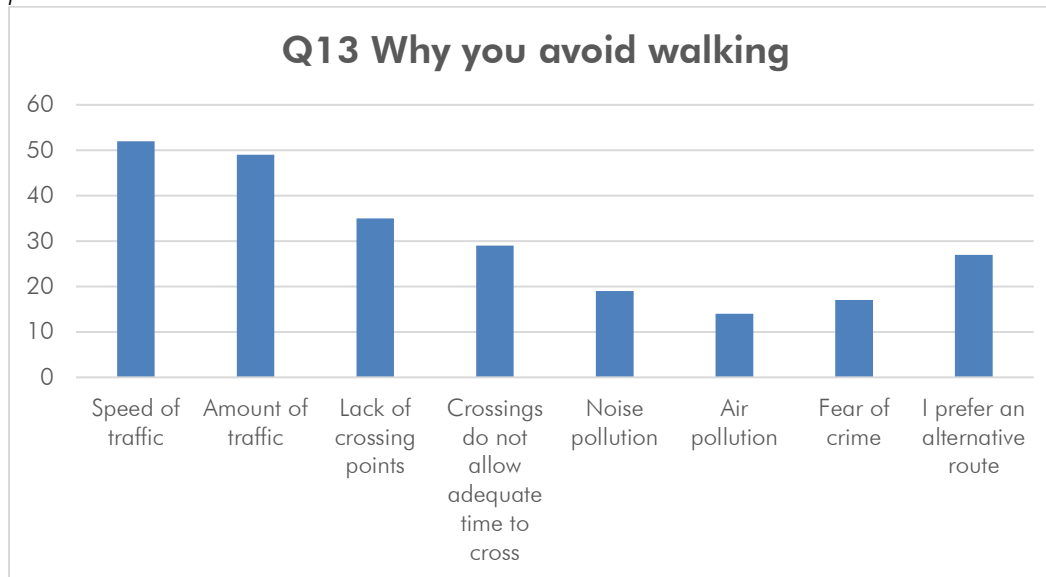
Q12 Locations	Responses
University Ave	18
Lincoln Ave	15
Vine St	14
Philo Rd	8
Cunningham Ave	5
Florida Ave	4
Race St	4
Windsor Rd	4
Cottage Grove Ave	3
Springfield Ave	3
Vawter St	3
Broadway Ave	2
Kerr Ave	2
Main St	2
Silver St	2

Q12 Locations	Responses
Washington St	2
Bradley Ave	1
Busey Ave	1
Colorado Ave	1
Country Club Rd	1
Dodson Dr	1
Gregory Dr	1
Harding Dr	1
Historic East Urbana	1
High St	1
Iowa St	1
Lynn St	1
Orchard St	1
University of Illinois	1
Vermont Ave	1

Question #13: If you avoid walking along or across certain streets, please tell us why that is...

Key Findings: The speed and amount of traffic were the top factors leading respondents to avoid walking along or crossing certain streets.

Other popular factors mentioned by respondents and not listed in the options provided by the survey were lack of sidewalks, and sidewalks in poor condition.



Question #14: Are there improvements you would like to see that would make it easier to get around your area?

Listed below are the response subjects listed three or more times. For the complete list of responses, please see Section 4.



WordItOut

Question #14b: Please specify where you would like to see improvements (in your neighborhood or anywhere in the city). Listed below are the locations listed more than once. For the complete list of locations, please see Section 4.



Question #15: Are there any places you want to walk to but currently cannot?

Iowa Street north side east of Orchard
Crystal Lake Park
 Philo Road from Florida to Colorado
 Five Points
 Blair Park Vine & Main AMBUCS Park
 University & Broadway West Urbana
 Highland Drive
Florida Avenue Green Street Urbana Dog Park
 Vine Street Farm and Fleet Prospect Avenue
 Soccer Planet One North Apartments Philo Road
 Neil Street **Lincoln Avenue**
 Pennsylvania Avenue south side from Maryland to Fourth
 Elm Street Geraldine Avenue **Schnucks**
 Urbana Boulders Main Street
 University of Illinois Meadowbrook Park
 Boomerangs
University Avenue
 Florida Avenue from Lincoln to Race
 Florida Avenue north side from Maryland to Fourth
 Lierman Avenue
 Lincoln Avenue from Nevada to Pennsylvania
 Windsor Road from Lincoln to Race
 Race Street east side from Florida to Meadow

WordItOut

Listed below are the response subjects for Question #15. For the complete list of responses, please see Section 4.



WordItOut

Question #16: Any other comments?

Listed below are the response subjects listed more than once for Question #16. For the complete list of responses, please see Section 4.



WordItOut

Listed below are the locations referenced in the Question #16 responses. For the complete list of responses, please see Section 4.



WordItOut

Section 3: Comment Cards Summary

Comment Cards – Locations:

Listed below are the locations mentioned three or more times in all Comment Card responses. For the complete list of responses, please see Section 5.



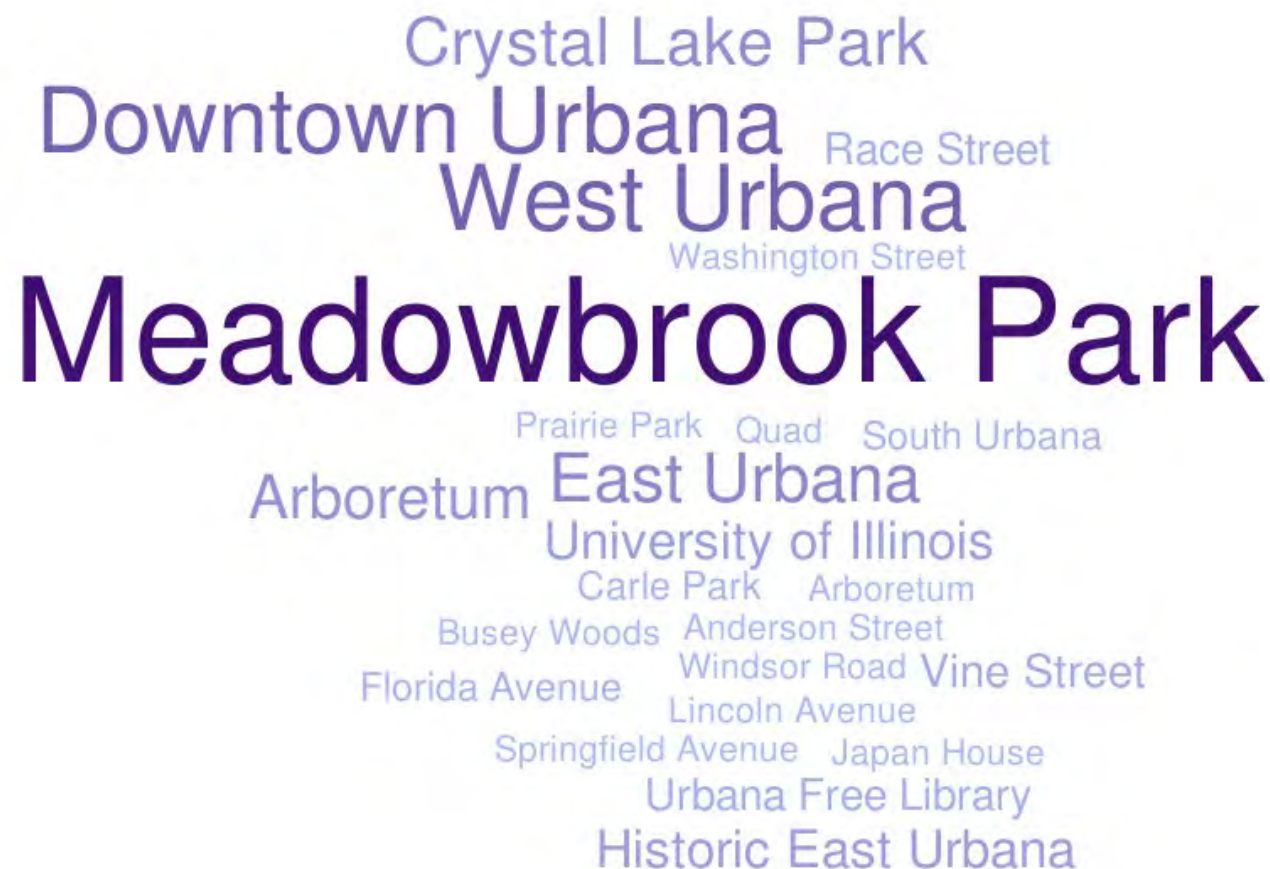
Comment Cards – Subjects:

Listed below are the subjects mentioned five or more times in all Comment Card responses. For the complete list of responses, please see Section 5.



Comment Card Question #1: What is your favorite place to walk in Urbana?

Listed below are the locations listed more than once. For the complete list of locations, please see Section 5.



Comment Card Question #1 subjects referenced:



WordItOut

Comment Card Question #2: In the future, where would you like to walk?

Listed below are the locations listed more than once. For the complete list of locations, please see Section 5.



Comment Card Question #2 subjects referenced:



WordItOut

Comment Card Question #3: Where in Urbana do you think there are walkability issues?

Listed below are the locations listed more than once. For the complete list of locations, please see Section 5.



Comment Card Question #3 subjects referenced:



WordItOut

Comment Card Question #4: What do you think this plan should accomplish in the next five years?

Listed below are the response subjects listed more than once. For the complete list of responses, please see Section 5.



WordItOut

Comment Card Question #4 locations referenced:

University of Illinois
Country Squire Drive
Busey Woods Boneyard Creek
Broadway & Kerr Parks West Urbana
University Avenue
Schools Blair Park
Citywide
Lincoln Avenue
Historic East Urbana
Geraldine Drive
Downtown Urbana
Highland Drive

WordItOut

Comment Card Question #5: Are there any other issues, concerns or suggestions you would like to bring to our attention about existing conditions or about this project?

Listed below are the response subjects for Comment Card Question #5. For the complete list of responses, please see Section 5.

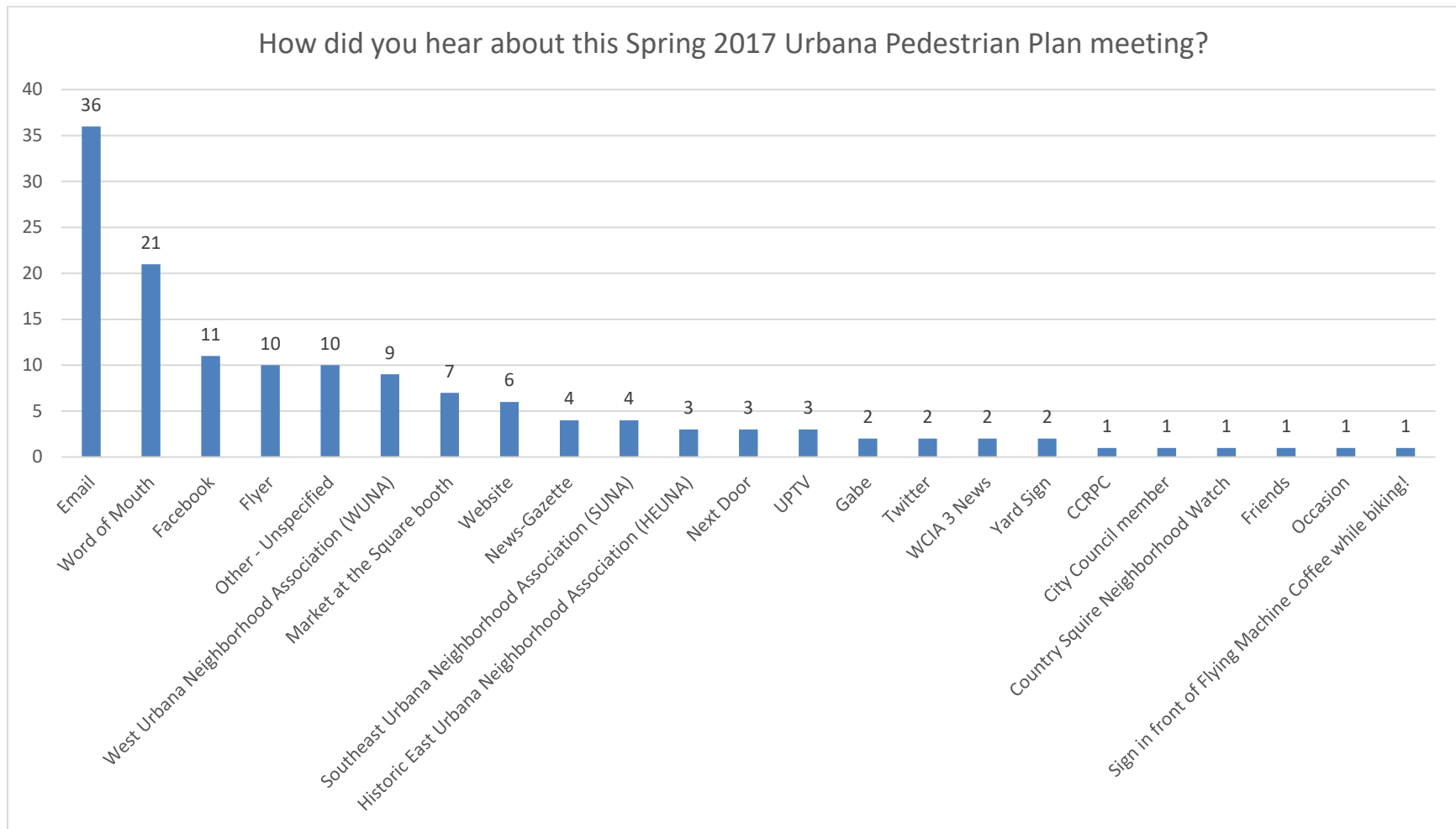


Comment Card Question #5 locations referenced:



WordItOut

Comment Card Question #6: How did you hear about this meeting? Check all that apply.



Specific comments:

- So pleased Urbana is doing this & working to improve pedestrians.
- Thanks.

Section 4: Walking Preference Survey Tables

ID	Survey Question #6b: What destinations do you access by walking?
1	5 Points area, Carle Clinic, Downtown Urbana, Walgreens - Philo Road, Meadowbrook Park, Japanese Garden, Campus
2	Bank, Carle Clinic, Church, Groceries, Support Groups, Urbana Free Library, Yoga (Urbana Park District program)
3	Common Ground Food Co-Op, Church - UUCUC (Unitarian Universalist Church of Urbana-Champaign), Urbana Middle School, Urbana High School, Urbana businesses, Urbana Free Library
4	Courthouse, bank, Urbana Free Library
5	Crystal Lake Park
6	DKH (David Kinley Hall)
7	Downtown Urbana (<i>listed 2 times</i>)
8	Downtown Urbana, Urbana Free Library
9	Downtown, Co-Op, Schnucks, Library
10	Downtown, Victory Park, Market at the Square, Lincoln Square, Common Ground Food Co-Op
11	Fun 1-4 hour long Sunday walk - destination changes.
12	I usually ride my bike to work - downtown - Common Ground [Food Co-Op], etc.
13	Just around the neighborhood
14	Lincoln Square Mall, Lincoln Square Bus Stops, Schnucks, City Building, Farmer's Market
15	Lincoln Square, Common Ground Food Co-Op, Urbana Free Library
16	Lincoln Square, Urbana Free Library
17	Meadowbrook Park, Market at the Square
18	Phillips Recreation Center, Meadowbrook Park, Orchard Downs
19	Prairie Park & area near Humane Society, old Nursing Home, County Buildings, etc.
20	To the barn - live in the country
21	Urbana Free Library (<i>listed 5 times</i>)
22	Urbana Free Library, Bus center, Lincoln Square Mall, University of Illinois (UIUC), First Presbyterian Church of Urbana, Schnucks, etc.
23	Urbana Free Library, church
24	Urbana Free Library, Phillips Recreation Center, Urbana City Building, Baha'i Center (Green St.), Common Ground Food Co-Op, Krannert Center, Illini Union, University YMCA (Champaign), Urbana Indoor Aquatic Center, Busey Bank, Pizza M, Courier Café, Crystal Lake Pool (by bike)
25	Urbana Free Library, Strawberry Fields, Carle Park
26	Urbana Free Library, University of Illinois campus

ID	Survey Question #6b: What destinations do you access by walking?
27	We like living close enough so we <u>can</u> walk to these places.
28	We walk to the football stadium and other campus locations. (Memorial Stadium, University of Illinois)
29	Yankee Ridge Elementary, Larson Park

Survey Question #7a Speed of Traffic – Always a problem	Responses
University Ave	6
Windsor Rd	5
Vine St	4
Lincoln Ave	3
Cunningham Ave	2
Race St	2
Dodson Dr	1
George Huff Dr	1
Springfield Ave	1
Washington St	1

Survey Question #7a Speed of Traffic – Often a problem	Responses
Lincoln Ave	15
University Ave	5
Vine St	4
Windsor Rd	3
Green St	2
Race St	2
California Ave	1
Colorado Ave	1
Country Club Rd	1
Country Squire Dr	1
Florida Ave	1
Geraldine Ave	1
Highland Dr	1
Illinois St	1
Main St	1
Oregon St	1

Philo Rd	1
----------	---

Survey Question #7a Speed of Traffic – Occasionally a problem	Responses
Lincoln Ave	8
Vine St	4
Cottage Grove Ave	3
Cunningham Ave	3
Race St	3
Washington St	3
Main St	2
Broadway Ave	1
Colorado Ave	1
Country Club Rd	1
Country Squire Dr	1
Green St	1
Illinois St	1
Mattis Ave (Champaign)	1
Park St	1
Philo Rd	1
Springfield Ave	1
University Ave	1

Survey Question #7a Speed of Traffic – Never a problem	Responses
Lincoln Ave	2
California Ave	1
Glover Ave	1
Philo Rd	1
Race St	1
Springfield Ave	1

Survey Question #7b Amount of Traffic – Always a problem	Responses
University Ave	6
Lincoln Ave	4
Cunningham Ave	3
Vine St	2
Windsor Rd	2
Broadway Ave	1
Park St	1
Washington St	1

Survey Question #7b Amount of Traffic – Often a problem	Responses
Lincoln Ave	12
Vine St	6
University Ave	5
Race St	2
California Ave	1
Country Squire Dr	1
Cunningham Ave	1
Dodson Dr	1
Florida Ave	1
Geraldine Ave	1
Green St	1
Highland Dr	1
Illinois St	1
Main St	1
Windsor Rd	1

Survey Question #7b Amount of Traffic – Occasionally a problem	Responses
Lincoln Ave	9
Windsor Rd	4
Cottage Grove Ave	3
Vine St	3
Colorado Ave	2
Country Club Rd	2
Cunningham Ave	2
Philo Rd	2
Race St	2
Washington St	2
Green St	1
Mattis Ave (Champaign)	1
Springfield Ave	1

Survey Question #7b Amount of Traffic – Never a problem	Responses
Lincoln Ave	3
Race St	3
Main St	2
Springfield Ave	2
California Ave	1
Country Squire Dr	1
Glover Ave	1
Green St	1
Illinois St	1
Philo Rd	1
University Ave	1
Vine St	1
Washington St	1
Windsor Rd	1

Survey Question #7c Lack of Crossing Points – Always a problem	Responses
Lincoln Ave	7
Vine St	5
University Ave	4
Cunningham Ave	3
Windsor Rd	2
Dodson Dr	1
Michigan Ave	1
Race St	1
Springfield Ave	1
Washington St	1

Survey Question #7c Lack of Crossing Points – Often a problem	Responses
Lincoln Ave	8
University Ave	4
Windsor Rd	3
Main St	2
Vine St	2
Country Club Rd	1
Geraldine Ave	1
Green St	1
Highland Dr	1
Illinois St	1
Mattis Ave (Champaign)	1
Race St	1
Springfield Ave	1

Survey Question #7c Lack of Crossing Points – Occasionally a problem	Responses
Lincoln Ave	7
Vine St	5
Cunningham Ave	3
Race St	3
University Ave	3
Cottage Grove Ave	1
Florida Ave	1
George Huff Dr	1
Glover Ave	1
Green St	1
Holmes St	1
Main St	1
Mumford Dr	1
Philo Rd	1
Washington St	1

Survey Question #7c Lack of Crossing Points – Never a problem	Responses
Lincoln Ave	3
Philo Rd	3
Cottage Grove Ave	2
Country Squire Dr	2
Washington St	2
California Ave	1
Colorado Ave	1
Country Club Rd	1
Green St	1
Illinois St	1
Race St	1
Springfield Ave	1
Windsor Rd	1

Survey Question #7d Inadequate Crossing Time – Always a problem	Responses
Lincoln Ave	6
University Ave	5
Vine St	4
Washington St	2
Windsor Rd	2
Cunningham Ave	1
Philo Rd	1
Race St	1

Survey Question #7d Inadequate Crossing Time – Often a problem	Responses
Lincoln Ave	9
University Ave	3
Springfield Ave	2
Vine St	2
Windsor Rd	2
Broadway Ave	1
California Ave	1
Cunningham Ave	1
Mattis Ave (Champaign)	1
Park St	1
Race St	1

Survey Question #7d Inadequate Crossing Time – Occasionally a problem	Responses
Lincoln Ave	9
Vine St	5
Cunningham Ave	2

University Ave	2
Windsor Rd	2
Dodson Dr	1
Florida Ave	1
George Huff Dr	1
Illinois St	1
Race St	1

Survey Question #7d Inadequate Crossing Time – Never a problem	Responses
Lincoln Ave	4
Cottage Grove Ave	3
Green St	3
Race St	3
Colorado Ave	2
Country Club Rd	2
Country Squire Dr	2
Cunningham Ave	2
Main St	2
Philo Rd	2
University Ave	2
Washington St	2
California Ave	1
Geraldine Ave	1
Glover Ave	1
Highland Dr	1
Illinois St	1
Michigan Ave	1
Springfield Ave	1
Windsor Rd	1

Survey Question #7e Poor Lighting – Always a problem	Responses
Lincoln Ave	3
University Ave	3
Cunningham Ave	2
Vine St	2
Windsor Rd	2
Country Squire Dr	1
Dodson Dr	1
Race St	1

Survey Question #7e Poor Lighting – Often a problem	Responses
Lincoln Ave	7
Cottage Grove Ave	2
Race St	2
Glover Ave	1
Green St	1
Mattis Ave (Champaign)	1
Springfield Ave	1
University Ave	1
Vine St	1
Windsor Rd	1

Survey Question #7e Poor Lighting – Occasionally a problem	Responses
Lincoln Ave	8
Vine St	4
Country Club Rd	2
Cunningham Ave	2
Philo Rd	2

University Ave	2
California Ave	1
Florida Ave	1
George Huff Dr	1
Green St	1
Illinois St	1
Race St	1
Springfield Ave	1
Washington St	1
Windsor Rd	1

Survey Question #7e Poor Lighting – Never a problem	Responses
Lincoln Ave	8
Vine St	6
University Ave	4
Race St	3
Washington St	3
Windsor Rd	3
Main St	2
Colorado Ave	1
Cottage Grove Ave	1
Country Squire Dr	1
Cunningham Ave	1
Geraldine Ave	1
Green St	1
Highland Dr	1
Illinois St	1
Michigan Ave	1
Philo Rd	1

Survey Question #7f Poor Pavements or Paths – Always a problem	Responses
Lincoln Ave	4
University Ave	4
Race St	3
Vine St	3
Windsor Rd	3
Country Club Rd	2
Country Squire Dr	2
Cottage Grove Ave	1
Cunningham Ave	1
Dodson Dr	1
George Huff Dr	1
Glover Ave	1
Springfield Ave	1

Survey Question #7f Poor Pavements or Paths – Often a problem	Responses
Cottage Grove Ave	2
Cunningham Avenue	2
Main St	2
Vine St	2
California Ave	1
Florida Ave	1
Green St	1
Lincoln Ave	1
Philo Rd	1
Race St	1
Springfield Ave	1
University Ave	1
Washington St	1
Windsor Rd	1

Survey Question #7f Poor Pavements or Paths – Occasionally a problem	Responses
Lincoln Ave	11
Vine St	6
University Ave	5
Cunningham Ave	3
Colorado Ave	2
Geraldine Ave	1
Green St	1
Highland Dr	1
Main St	1
Philo Rd	1
Race St	1
Springfield Ave	1
Washington St	1
Windsor Rd	1

Survey Question #7f Poor Pavements or Paths – Never a problem	Responses
Lincoln Ave	11
Windsor Rd	4
Race St	3
Illinois St	2
University Ave	2
Washington St	2
Green St	1
Mattis Ave (Champaign)	1
Michigan Ave	1
Philo Rd	1
Vine St	1

Survey Question #7g Noise Pollution – Always a problem	Responses
University Ave	6
Cunningham Ave	4
Lincoln Ave	3
Vine St	2
Glover Ave	1
Washington St	1

Survey Question #7g Noise Pollution – Often a problem	Responses
Lincoln Ave	5
University Ave	2
Vine St	2
Windsor Rd	2
Cunningham Ave	1
Florida Ave	1
Main St	1
Michigan Ave	1
Race St	1

Survey Question #7g Noise Pollution – Occasionally a problem	Responses
Lincoln Ave	10
Vine St	5
Race St	4
University Ave	3
Green St	2
Springfield Ave	2
Windsor Rd	2

Colorado Ave	1
Country Squire Dr	1
Cunningham Ave	1
Geraldine Ave	1
Highland Dr	1
Illinois St	1
Main St	1
Mattis Ave (Champaign)	1
Washington St	1

Survey Question #7g Noise Pollution – Never a problem	Responses
Lincoln Ave	7
Vine St	4
Windsor Rd	4
Race St	3
Cottage Grove Ave	2
Country Club Rd	2
Philo Rd	2
Washington St	2
California Ave	1
Country Squire Dr	1
Dodson Dr	1
George Huff Dr	1
Green St	1
Illinois St	1
Main St	1
Springfield Ave	1
University Ave	1

Survey Question #7h Air Pollution – Always a problem	Responses
University Ave	4
Cunningham Ave	3
Lincoln Ave	2
Florida Ave	1
Vine St	1
Washington St	1
Windsor Rd	1

Survey Question #7h Air Pollution – Often a problem	Responses
Lincoln Ave	3
Vine St	3
Cunningham Ave	1
Glover Ave	1
Green St	1
Main St	1
Mattis Ave (Champaign)	1
Michigan Ave	1
Race St	1
University Ave	1
Windsor Rd	1

Survey Question #7h Air Pollution – Occasionally a problem	Responses
Lincoln Ave	14
Race St	5
Vine St	5

Windsor Rd	5
University Ave	4
Springfield Ave	2
Cunningham Ave	1
George Huff Dr	1
Illinois St	1
Washington St	1

Survey Question #7h Air Pollution – Never a problem	Responses
Lincoln Ave	6
Cottage Grove Ave	3
University Ave	3
Vine St	3
Colorado Ave	2
Country Club Rd	2
Country Squire Dr	2
Green St	2
Main St	2
Philo Rd	2
Washington St	2
California Ave	1
Dodson Dr	1
Geraldine Ave	1
Highland Dr	1
Illinois St	1
Race St	1
Springfield Ave	1
Windsor Rd	1

Survey Question #7i Fear of Crime – Always a problem	Responses
Lincoln Ave	2
Windsor Rd	2
Cunningham Ave	1
Dodson Dr	1
Race St	1
University Ave	1

Survey Question #7i Fear of Crime – Often a problem	Responses
Lincoln Ave	3
Country Squire Dr	1

Survey Question #7i Fear of Crime – Occasionally a problem	Responses
Lincoln Ave	4
University Ave	4
Vine St	4
Philo Rd	3
Race St	3
Cottage Grove Ave	2
Cunningham Ave	2
Green St	2
Springfield Ave	2
Washington St	2
California Ave	1

Colorado Ave	1
Country Squire Dr	1
Florida Ave	1
Main St	1
Mattis Ave (Champaign)	1

Survey Question #7i Fear of Crime – Never a problem	Responses
Lincoln Ave	16
Vine St	8
University Ave	6
Windsor Rd	6
Race St	4
Cunningham Ave	3
Country Club Rd	2
Illinois St	2
Washington St	2
Colorado Ave	1
Cottage Grove Ave	1
Geraldine Ave	1
Glover Ave	1
Green St	1
Highland Dr	1
Main St	1
Michigan Ave	1
Philo Rd	1
Springfield Ave	1

Survey Question #7j Separation from Travel Lane – Always a problem	Responses
Lincoln Ave	7
University Ave	4
Windsor Rd	3
Vine St	2
Cunningham Ave	1
Dodson Dr	1
Race St	1
Washington St	1

Survey Question #7j Separation from Travel Lane – Often a problem	Responses
Vine St	6
Lincoln Ave	5
University Ave	5
Cunningham Ave	4
Race St	3
Country Club Rd	1
Glover Ave	1
Main St	1
Springfield Ave	1
Windsor Rd	1

Survey Question #7j Separation from Travel Lane – Occasionally a problem	Responses
Lincoln Ave	8
Vine St	3
Race St	2

Cunningham Ave	1
Florida Ave	1
Geraldine Ave	1
Highland Dr	1
Main St	1
Mattis Ave (Champaign)	1
Philo Rd	1
Springfield Ave	1
University Ave	1
Windsor Rd	1

Survey Question #7j Separation from Travel Lane – Never a problem	Responses
Lincoln Ave	6
Cottage Grove Ave	3
Green St	3
Washington St	3
Windsor Rd	3
Colorado Ave	2
Illinois St	2
Philo Rd	2
Race St	2
University Ave	2
California Ave	1
Main St	1
Michigan Ave	1
Springfield Ave	1
Vine St	1

ID	Survey Question #7: Think of a road in Urbana that concerns you. (Specific areas & comments listed below.)
1	Colorado Avenue between Vine & Philo
2	Cottage Grove south of Florida
3	Cottage Grove/Colorado - pothole on sidewalk
4	Cunningham Avenue to 5 Points
5	East California Avenue
6	East Illinois Street
7	East Oregon Street
8	Green Street east of Vine Street
9	Green Street!!! Between Race & Lincoln
10	Illinois between Race & Vine
11	Lincoln at Oregon, Lincoln at Nevada
12	Lincoln Avenue at crosswalks
13	Lincoln Avenue south of Nevada
14	Lincoln between Pennsylvania and Green (west side)
15	Main St. at Springfield
16	Main Street east of Springfield downtown
17	N. Lincoln Avenue
18	Not familiar with Urbana streets by name
19	Not sure
20	Park & Broadway
21	Philo & Washington
22	Philo Road - the bend between Fairlawn & Cottage Grove
23	Race St. at Michigan Ave.
24	Race Street, from Delaware to University
25	South Cottage Grove Avenue
26	Springfield - horrible condition
27	Vine St. / Cunningham Ave. (by the Market!)
28	Vine Street south of Main
29	Windsor Road near Meadowbrook Park

ID	Survey Question #7a: Speed of traffic (Specific areas & comments listed below.)
1	Always - George Huff, Windsor at Vine crosswalk
2	Often - racing cars blowing through stop sign at Anderson [& Colorado] are common
3	Often - speed limit on Lincoln Ave. between Pennsylvania & Nevada is <u>too high</u> . Very hazardous!

ID	Survey Question #7b: Amount of traffic (Specific areas & comments listed below.)
1	Occasionally - Windsor

ID	Survey Question #7c: Lack of crossing points (Specific areas & comments listed below.)
1	Always - not followed by car traffic [on Lincoln Ave.]
2	Always - unmarked crosswalk [at Race & Michigan]
3	Occasionally - but I jaywalk [across Race St.]
4	Occasionally - depends on traffic and if cars actually stop for pedestrians in crosswalks [on Lincoln Ave.]
5	Occasionally - lack of marked crossing points at Race & George Huff, Race & Holmes, Vine & Mumford, Vine & George Huff

ID	Survey Question #7d: Inadequate crossing time (Specific areas & comments listed below.)
1	Always. Non-sigaled [on Lincoln Ave.]
2	No controlled crossings [on Vine St. south of Main St.]
3	Occasionally - depends on traffic and if cars actually stop for pedestrians in crosswalks [on Lincoln Ave.]
4	Walk light is not automatic with Green

ID	Survey Question #7e: Poor lighting (Specific areas & comments listed below.)
1	Don't know
2	Occasionally - Vine & George Huff

ID	Survey Question #7f: Poor pavements or paths (Specific areas & comments listed below.)
1	Always. Everywhere!
2	Occasionally - sidewalks just south of Colorado are very uneven on Anderson St.
3	Often - poor pavements or paths and poor maintenance [on Washington St.]

ID	Survey Question #7g: Noise pollution (Specific areas & comments listed below.)
1	Deaf
2	Occasionally - really loud cars and motorcycles, sometimes racing, sometimes just loud as *expletive* [on Colorado Ave. between Vine & Philo].

ID	Survey Question #7i: Fear of crime (Specific areas & comments listed below.)
1	Have been accosted near Race & Windsor!
2	Occasionally - near Philo Road and anywhere it's dark!

ID	Survey Question #7j: Separation of sidewalk from travel lane (Specific areas & comments listed below.)
1	Always - no sidewalk [on Dodson Drive]
2	Always - on west side of street [of Race Street]
3	No sidewalk [on Country Club Road]
4	Often - I'd like to see more separation between traffic & sidewalk [on University Avenue]
5	Often - this would ameliorate any discomfort with speed and amount of traffic [along Cunningham Ave./Vine St.]
6	Race Street!

ID	Survey Question #7k: Other responses (Specific areas & comments listed below.)
1	Everyone but the Race pathway by Urbana High
2	One side [of Cottage Grove Ave. south of Florida Ave.] has no sidewalk, which is tricky during winter when road & sidewalks are icy
3	Traffic control signals are HOSTILE to pedestrians [on Lincoln Ave., University Ave., and Vine St.]

ID	Survey Question #8a: Speed of traffic (Specific areas & comments listed below.)
1	Always. Would prefer 20 MPH.

ID	Survey Question #8b: Amount of traffic (Specific areas & comments listed below.)
1	Never - we don't have shopping traffic as we are not Champaign.
2	Often - after dark where there are no lights

ID	Survey Question #8c: Lack of crossing points (Specific areas & comments listed below.)
1	Always - unmarked crosswalks only - low driver awareness.

ID	Survey Question #8c: Lack of crossing points (Specific areas & comments listed below.)
2	Occasionally. There should be MARKED crosswalks!

ID	Survey Question #8d: Inadequate crossing time (Specific areas & comments listed below.)
1	Always - DOWNTOWN URBANA!!!
2	Never - walk light is not automatic with Green
3	Occasionally - sometimes difficult to cross Lincoln
4	Rarely

ID	Survey Question #8e: Poor lighting (Specific areas & comments listed below.)
1	Light pollution
2	N/A - I don't walk at night
3	Occasionally - Anderson St. between Colorado and Florida is very dark.
4	Often - at night on George Huff Drive, Vine Street
5	Often - mostly beyond my immediate neighborhood

ID	Survey Question #8f: Poor pavements or paths (Specific areas & comments listed below.)
1	Always - down Elm Street and Maple Street
2	Always - Everywhere!
3	Occasionally - brick sidewalks uneven
4	Occasionally - I use streets to run in snow & dark, not sidewalks.
5	Occasionally - my dad hurt himself while walking on Anderson St. just south of Colorado.

ID	Survey Question #8h: Air pollution (Specific areas & comments listed below.)
1	Often - on Washington Street

ID	Survey Question #8i: Fear of crime (Specific areas & comments listed below.)
1	Occasionally. Have witnessed a mugging.
2	Occasionally. Not crime exactly, but sometimes unwelcome conversations/street harassment.
3	Often - at night

ID	Survey Question #8j: Separation of sidewalk from travel lane (Specific areas & comments listed below.)
1	Always - on Race Street
2	Most often along, say, Orchard St.
3	N/A - no sidewalks

ID	Survey Question #8k: Other responses (Specific areas & comments listed below.)
1	Bicycles on Sidewalks – Always. Everywhere!
2	So vague – covers a multitude of roads and road conditions

Survey Question #9 – Fast Traffic Locations	Responses
Lincoln Ave	9
Vine St	7
University Ave	6
Washington St	5
Illinois St	4
Cunningham Ave	3
Oregon St	3
Race St	3
Windsor Rd	3
Anderson St	2
California Ave	2
Colorado Ave	2
Cottage Grove Ave	2
Green St	2
Main St	2
Main St/Springfield Ave	2
Philo Rd	2
Beslin St	1
Bradley Ave	1
Broadway Ave	1
Church St (Champaign)	1
Country Club Rd	1
Cunningham Ave/Vine St	1
Fairview Ave	1
Florida/Kirby Ave	1
George Huff Dr	1

Survey Question #9 – Fast Traffic Locations	Responses
Goodwin Ave	1
Hill St	1
Iowa St	1
Kinch St	1
Orchard St	1
Pennsylvania Ave	1
Washington St (Champaign)	1

Survey Question #9 – Average Traffic Locations	Responses
Lincoln Ave	8
Green St	6
Race St	6
Vine St	6
Springfield Ave	5
Philo Rd	4
Florida Ave	3
Orchard St	3
University Ave	3
Armory Ave (Champaign)	2
First St (Champaign)	2
Illinois St	2
Iowa St	2
Main St	2
Mumford Dr	2
Washington St	2

Spring 2017 Public Input Report

Survey Question #9 – Average Traffic Locations	Responses
Anderson St	1
Broadway Ave	1
California Ave	1
Cottage Grove Ave	1
Country Club Rd	1
Cunningham Ave	1
Eliot Dr	1
Fourth St (Champaign)	1
Goodwin Ave	1
Gregory Dr	1
Grove St	1
Maple St	1
McHenry St	1
Pennsylvania Ave	1
Prospect Ave (Champaign)	1
Silver St	1
Windsor Rd	1
Wright St (Champaign)	1

Survey Question #9 – Slow Traffic Locations	Responses
Downtown Urbana	1
Illinois St	1
Vine St	1

ID	Survey Question #9: Specific streets regarding the <i>speed</i> of traffic within a 20 minute radius of your home:
1	Along Orchard, Illinois, and Iowa - Occasionally too fast.
2	Armory Ave., First Street, Gregory Dr.
3	California and Oregon get to be alternative "fast" lanes for cars.
4	Cars go too fast on East Oregon Street - lads often play - dangerous.
5	Colorado & Race seem too fast sometimes, but volume is low, so not much problem for walkers.
6	Cottage Grove is too fast to get to Family Dollar or Boomerang's. I would go to both of those businesses more if it was more walkable.
7	Cunningham Avenue, University Avenue, Country Club Road
8	Downtown slow, Cunningham/Vine heavy - tend to even out
9	Fast on George Huff Drive, especially east of Vine Street.
10	Fast: Windsor Road, Philo Road. Average: Anderson Street, Vine Street, Silver Street, Mumford Drive, etc.
11	First, Green, Springfield
12	Florida at Orchard, Lincoln at Iowa
13	Florida/Kirby Avenue, Lincoln Avenue
14	Fourth Street, Armory Avenue, Green Street
15	Goodwin Avenue, Lincoln Avenue, Hill Street, Fairview/Beslin/Washington
16	Green Street, Springfield Avenue, Lincoln Avenue, Vine Street, University Avenue
17	Green, Main, Springfield, Vine, Race, Lincoln
18	I don't think traffic speed is a location-related problem (I live in West Urbana)
19	Illinois Street east of Lincoln, Vine Street by Urbana Middle School
20	Illinois, Green, California, Broadway, Vine, Race. Sometimes individuals speed along California and Illinois.
21	Lincoln - fast. It is sometimes problematic crossing University and Vine - almost hit by left turning car.
22	Lincoln Ave.
23	Lincoln Ave. difficult to cross.
24	Lincoln Avenue
25	Lincoln Avenue, Bradley Avenue, University Avenue
26	Lincoln, Florida, Washington, Orchard
27	Lincoln, Race
28	Main St. - fast
29	Main St./Springfield Ave., Green St., Race St., Vine St., Lincoln Ave.
30	Main/Springfield, Race
31	Maple Street, Green Street, Vine Street, Main Street, University Avenue, Grove Street, Race Street, Springfield Avenue. Even when there is an assumption that traffic is speeding, traffic monitoring shows 90% of traffic is traveling equal to or below the speed limit posted. Only 5% travel above the speed limit, studies show.

ID	Survey Question #9: Specific streets regarding the <i>speed</i> of traffic within a 20 minute radius of your home:
32	McHenry
33	Mumford Drive, Eliot Drive, Windsor Road, Vine Street, Philo Road
34	Pennsylvania Avenue, Lincoln Avenue
35	Pennsylvania, Race, Lincoln, Florida
36	People drive too fast on Broadway between Illinois & Washington. Many are high school kids, I think.
37	Philo Road
38	Some areas are way too fast
39	Sometimes way too fast on Colorado Avenue between Vine & Philo
40	Springfield Avenue, Prospect Avenue, Goodwin Avenue
41	University Ave, Church St
42	University Avenue, Lincoln Avenue, Florida Avenue, Windsor Road
43	University Avenue, Main Street, Vine Street, Cunningham Avenue
44	Vine Street
45	Vine Street/Cunningham Avenue, University Avenue
46	Washington - too fast
47	Washington Street, Cottage Grove Avenue, Philo Road
48	Washington Street, Illinois Street, Green Street, Anderson Street
49	Washington Street, Lincoln Avenue, Vine Street
50	Washington, Anderson, Illinois, Oregon, Vine, Cottage Grove (cuts apart neighborhoods)
51	Windsor Road - but I understand that is a major route.
52	Windsor, Washington, Kinch, Philo
53	Wright St., Lincoln Ave.

Survey Question #10 – Heavy Traffic Locations	Responses
Lincoln Ave	7
Vine St	4
Cunningham Ave	2
Florida Ave	2
Pennsylvania Ave	2
Cottage Grove Ave	1
Main St	1
Philo Rd	1
Silver St	1
University Ave	1
Washington St	1
Windsor Rd	1

Survey Question #10 – Average Traffic Locations	Responses
Lincoln Ave	9
Springfield Ave	7
University Ave	7
Vine St	6
Florida Ave	4

Survey Question #10 – Average Traffic Locations	Responses
Green St	4
Race St	4
Washington St	4
Main St	3
Anderson St	2
Cottage Grove Ave	2
First St (Champaign)	2
Illinois St	2
Armory Ave (Champaign)	1
Bradley Ave	1
Church St (Champaign)	1
Goodwin Ave	1
Gregory Dr	1
Grove St	1
Iowa St	1
Kirby Ave (Champaign)	1
Maple St	1
Mattis Ave (Champaign)	1
Orchard St	1
Peabody Dr	1
Pennsylvania Ave	1

Survey Question #10 – Average Traffic Locations	Responses
Philo Rd	1
Prospect Ave (Champaign)	1

Survey Question #10 – Light Traffic Locations	Responses
California Ave	2
Illinois St	2
Race St	2
Anderson St	1
Broadway Ave	1
Colorado Ave	1
Downtown Urbana	1
Florida Ave	1
High St	1
Oregon St	1
Philo Rd	1
Vermont Ave	1
Vine St	1

ID	Survey Question #10: Specific streets regarding the <i>amount</i> of traffic within a 20 minute radius of your home:
1	All
2	Average on Vine and Florida - but I feel safe walking on both those streets within 20 minutes from my home, the sidewalks are good.
3	California, Illinois, and Oregon in HEUNA are amazing. Main St., Vine, and Cottage Grove are pretty awful but luckily the ignored side streets get me to the businesses on the busy roads.
4	Cars on Silver Street are a bit fast; Anderson is ok.
5	Colorado, Anderson, Vine, Florida
6	Downtown slow, Cunningham/Vine heavy - tend to even out
7	First, Green, Springfield

ID	Survey Question #10: Specific streets regarding the <i>amount</i> of traffic within a 20 minute radius of your home:
8	Florida/Kirby Avenue, Lincoln Avenue
9	Green Street, Springfield Avenue, Lincoln Avenue, Vine Street, University Avenue
10	Gregory Dr., Armory Ave., First St.
11	High is great! Dead ends on both ends. Fire trucks usually well driven.
12	Higher than average on Pennsylvania, Lincoln
13	Illinois Street east of Lincoln, Vine Street by Urbana Middle School
14	Illinois, Race, California, Broadway, Race: except for evenings and mornings
15	Lincoln Ave.
16	Lincoln Ave.
17	Lincoln Ave., Main St./Springfield Ave.
18	Lincoln Avenue
19	Lincoln Avenue, Bradley Avenue, University Avenue
20	Lincoln, Florida
21	Lincoln, Florida - heavy during commutes
22	Lincoln, Florida, Washington, Orchard
23	Lincoln, Vine, Iowa, Race
24	Main/Springfield, Race
25	Mattis
26	Mostly light except Philo Road and Windsor Road
27	Mostly Vermont Ave. is light, but at some times Lincoln Ave. is heavy.
28	Pennsylvania is busy.
29	Pennsylvania, Race, Lincoln, Florida
30	Springfield Avenue, Prospect Avenue, Goodwin Avenue
31	Springfield Avenue, University Avenue, Peabody Drive
32	University Ave, Church St
33	University Ave.
34	University Avenue, Cottage Grove, Washington, Vine, Lincoln
35	University Avenue, Main Street, East Green Street, Grove Street, Maple Street, Springfield Avenue, Vine Street, Race Street
36	Vine Street/Cunningham Avenue, University Avenue
37	Washington Street, Cottage Grove Avenue, Philo Road
38	Washington Street, Illinois Street, Green Street, Anderson Street
39	Washington Street, Lincoln Avenue, Vine Street

Survey Question #11 – No wait or a few seconds	Responses
Anderson & Colorado	1
Anderson & Mumford	1
Goodwin & Nevada	1
Lincoln & Illinois	1
Race & George Huff	1
Springfield & First (Champaign)	1
Springfield & Fourth (Champaign)	1
Vermont Ave	1
Vine & Florida	1

Survey Question #11 – 30 seconds	Responses
Race St	2
Broadway & Main	1
Cottage Grove Ave	1
Goodwin & Nevada	1
Lincoln & Bradley	1
Lincoln & Iowa	1
Lincoln & Michigan	1
Lincoln & Nevada	1
Lincoln & Ohio	1
Lincoln & Pennsylvania	1
Lincoln & University	1
Lincoln Ave	1

Survey Question #11 – 30 seconds	Responses
Main St/Springfield Ave	1
Philo & Florida	1
Philo & Windsor	1
Philo Rd	1
Prospect & Park (Champaign)	1
Race & Main	1
Race & Windsor	1
Springfield & First (Champaign)	1
Springfield & Fourth (Champaign)	1
Vine & Illinois	1
Vine St between Main & University	1
Washington St	1
Windsor Rd	1

Survey Question #11 – 1-2 minutes	Responses
Race & Main	3
Lincoln Ave	2
University Ave	2
Windsor Rd	2
Broadway & Main	1
Cunningham & Kerr	1

Survey Question #11 – 1-2 minutes	Responses
Goodwin & Nevada	1
Lincoln & Iowa	1
Lincoln & Nevada	1
Mattis Ave (Champaign)	1
Race & Washington	1
Springfield & First (Champaign)	1
Springfield & Fourth (Champaign)	1
Vine & Fairlawn	1
Vine & Main	1
Washington St	1

Survey Question #11 – 3 minutes or longer	Responses
Lincoln Ave	2
Broadway & University	1
Lincoln & Indiana	1
Lincoln & Pennsylvania	1
Vine & Florida	1
Windsor Rd	1

Survey Question #11 – I never cross	Responses
Lincoln & Iowa	1
Vine & Fairlawn	1

ID	Survey Question #11: Specific intersections or streets regarding how long you have to wait before crossing roads within a 20 minute radius of your home:
1	1) Vermont Ave. 2) Lincoln Ave.
2	Anderson & Mumford
3	Colorado & Anderson, George Huff & Race, Vine & Florida
4	Depends on time of day
5	Downtown Urbana at Main & Race. Downtown Urbana at Main & Broadway. All of University Avenue. All of Lincoln Avenue. All of Washington Street. Vine Street by Urbana Middle School.
6	Except Lincoln Ave.
7	Fairlawn & Vine, Lincoln & Iowa
8	Florida & Philo, Windsor & Philo
9	Just crossing University Avenue at Broadway
10	Lincoln & Bradley, Lincoln & University
11	Lincoln & Illinois
12	Lincoln Ave. & Nevada
13	Lincoln Avenue - 3 minutes or longer - cars don't stop at crosswalks
14	Lincoln Avenue at Ohio Street
15	Lincoln/Pennsylvania, Lincoln/Michigan, Lincoln/Nevada
16	Main & Broadway, Main & Race (30 seconds), Cunningham & Kerr (1-2 minutes)
17	Main & Race
18	Main/Springfield, Race
19	Mattis, Windsor
20	Most of less traveled roads: no wait to 30 seconds. Windsor Road: 1-3 minutes.
21	Mostly cross at Lincoln & Iowa. Sometimes cross Race & Washington.
22	No wait or a few seconds on most streets. 30 seconds on Race Street, Windsor Road.
23	No wait or a few seconds on streets other than Lincoln. 3 minutes or longer crossing Lincoln due to traffic, especially Lincoln at Indiana.
24	Pennsylvania & Lincoln
25	Prospect & Park
26	Springfield & First, Springfield & Fourth, Goodwin & Nevada
27	To cross any street at an intersection with a traffic light.
28	University Avenue is the longest.
29	Vine & Illinois
30	Vine & Main, Main & Race
31	Vine Street between Main & University

ID	Survey Question #11: Specific intersections or streets regarding how long you have to wait before crossing roads within a 20 minute radius of your home:
32	Washington Street, Cottage Grove Avenue, Philo Road
33	Windsor & Race. Lincoln & Iowa.

ID	Survey Question #12: Locations you avoid walking along or across, and why:
1	Along Lincoln
2	Along major arterials (e.g. University, Springfield)
3	Along Philo Road - poor sidewalks. Along Cottage Grove Avenue north of Washington Street.
4	Along Vine between Washington & University
5	Campus
6	Certain blocks of Busey Ave. - especially when wet
7	Certain crossings on Lincoln Avenue, especially by Ohio St.
8	Cottage Grove just south of Florida because of lack of sidewalk on side closest to my home.
9	Crosswalks at Lincoln.
10	Cunningham - too busy. Part of Country Club - too busy with no sidewalk.
11	Cunningham Avenue other than Kerr - no nearby crossings other than Kerr.
12	Dodson - no lights or sidewalks; high, fast traffic
13	Dogs!
14	East Silver Street, Colorado Avenue, Vawter Street, Philo Road - <u>Crime</u> . (These area routes to shopping areas in the neighborhood.)
15	East University Avenue, North Cunningham Avenue
16	First St., University Ave.
17	Florida - cars - noise & smoke
18	Gregory Drive, due to closures.
19	Harding between Anderson & Cottage Grove. Sketchy folks hang out in apartment parking lot, and traffic drives too fast in and out of apartment parking lots.
20	Hate crossing Vine but have to all the time. No crossing except Illinois and Illinois's ped button is garbage. Why can't we be like downtown Champaign where the Walk sign always goes up...?
21	I avoid intersections with traffic lights because for the last 15 years they've been set to <u>never</u> give a walk signal unless I arrive at a red light and push a button.
22	I avoid walking/running down Lincoln and Bradley because it is unpleasant, too close to cars.
23	I just take so long to cross the street and then when you the cars don't wait. And it's easy to get hit. People just can't wait for you to cross!
24	Iowa Street - poorly lit

ID	Survey Question #12: Locations you avoid walking along or across, and why:
25	Kerr Ave. There's no crosswalk on any of the side streets and traffic is fast especially at the corners of Kerr & Cunningham and Kerr & Broadway. Broadway & Park is also terrible crossing across Broadway towards Jimmy John's from Park is dangerous as hell.
26	Level. Drew a diagram showing that a crossing with high curbs is worse, and a crossing with sloped curbs is better.
27	Lincoln - heavy traffic, too fast
28	Lincoln - traffic spread out, impossible to cross except at light. University - too wide, not enough time.
29	Lincoln (along), Florida (along & across)
30	Lincoln Ave.
31	Lincoln Avenue
32	Lincoln Avenue - difficult crossing. Florida Avenue - traffic.
33	Lincoln Avenue at Green Street. Heavy traffic and not well lit.
34	Lincoln Avenue, Florida Avenue, Vine Street: traffic is fast, and sidewalk is too close to street.
35	Lincoln/University
36	Main & Vine, Vine & University
37	Main St. due to noise, Vine St. due to poor crossings.
38	Mostly due to brick sidewalks in poor condition in HEUNA
39	NE corner of Race & Green: horrible curb cut - unfortunately, a key one.
40	Philo Road - the east side, due to mud about 2 blocks from my home.
41	Philo/Cottage Grove near Washington - too much traffic & noise
42	Race from Washington to Green - the sidewalks are broken and too close to road. Lincoln Avenue.
43	Race Street between Illinois and Washington - sidewalk is narrow and broken up and very uneven.
44	Race Street between Meadows Dr. and Florida Ave., on the east side of the street only.
45	Race, Springfield
46	Road parallel to Philo near Silver (Vawter St.)
47	S. Lynn south of Washington
48	Silver & Philo, potential crime
49	Some streets have uneven sidewalks that are hard to navigate in wheelchair (Vermont) - some don't have adequate drainage at corners so water & mud collect in the ramp area making it hard to use. We would never cross University.
50	The parts of Cottage Grove without sidewalks
51	Thinking about locations near my house I avoid - I avoid walking or biking on Philo Rd. between Florida and Washington St. because the curve makes me nervous since there are no designated bike or ped facilities on the S/E side of the road.
52	Too many - most sidewalks do not accommodate my wheelchair.
53	Too much traffic - Vine Street, University Avenue
54	University & Lincoln.

ID	Survey Question #12: Locations you avoid walking along or across, and why:
55	University Avenue - dangerous
56	University Avenue near AMBUCS Park
57	University Avenue, Cunningham Avenue
58	University Avenue, Cunningham Avenue, Vine Street. Traffic too fast. Lack of good crossings. Long crossings (especially where corner radii are large).
59	University Avenue, Vine Street, Cunningham Avenue - very busy
60	University, Orchard, Lincoln, Main east of Vine, Springfield from Race to Lincoln
61	University, Vine
62	Vawter Street between Silver & Colorado area - crime
63	Vine & Green, University & Broadway (hard to cross), University by new large apartments (west of Lincoln)
64	Vine Street - sidewalk too close to street, high volume traffic, few controlled intersections. Philo Road - busy, curve, sidewalk too close to street.
65	Vine Street between Main & University
66	Washington Street - loud, fast cars, no good places to cross. University Avenue, Lincoln Avenue, Vine Street
67	West side of Philo Road, plus some of the streets just west of Philo Rd.
68	Windsor & Philo, Windsor & Myra Ridge, Washington & Philo
69	Windsor at Race - <u>too</u> many lanes to cross. Also Vine at Main.
70	Windsor Road, University Avenue, Lincoln Avenue

ID	Survey Question #13: Other reasons you avoid walking along <u>or</u> across certain streets:
1	Bad pavement on Country Squire as there is no sidewalk.
2	Can't get a walk signal when the cars get a green light for 6 seconds under only one specific circumstance. If the light for cars & bikes to cross is going to stay green for more than a minute when no pedestrian is present, why can't they put on the "walk" signal <u>without</u> someone pushing the button - and keep it on for 50 seconds, not <u>6</u> .
3	Condition of sidewalks
4	Crazy pedestrians, bicyclists, drivers, trucks, etc.
5	Even with crosswalks, cars don't stop.
6	Lack of decent sidewalk (Windsor between Lincoln & Neil)
7	Lack of sidewalk.
8	Lack of snow removal
9	No sidewalks
10	No sidewalks
11	No sidewalks on Geraldine Ave. or Highland Dr.

ID	Survey Question #13: Other reasons you avoid walking along <u>or</u> across certain streets:
12	Poor lighting
13	Poor sidewalks
14	Residents
15	Roads are overbuilt for light traffic. Plus crossings only at intersections. Plus too many "highway" features.
16	Sidewalk too close to road
17	Simply no sidewalks or paths.
18	The owner of the house on the east side of Meadows Drive and Race Street disposes of ALL his leaves in the fall by blowing them onto the sidewalk.
19	There are a number of intersections on Green and Elm between Race and the 600 block of Green Street that lack safe sidewalks or adequate curb cuts.
20	Traffic does <u>not</u> stop at the crosswalk I often use.
21	Unavailable walking surfaces (no sidewalk or sidewalks that are too narrow)

Survey Question #14: Are there improvements you would like to see that would make it easier to get around your area?			
ID	Comment	Comment Location	Comment Subject
1	1) Enforcement of laws regarding auto drivers and yielding right-of-way to pedestrians. Start writing tickets! 2) Reduce speed limits everywhere. 3) Teach pedestrians to "point and walk" when crossing (see Toronto crosswalks for examples).	Citywide	Crossings, Enforcement, Motorists, Stop for Pedestrians, Traffic Calming
2	1) Slow street traffic by design & infrastructure. Traffic circles, crosswalks, roundabouts, chicanes. 2) Make it "hard" to drive faster than 25 MPH. 3) Increase perception of risk for people driving cars - will slow their roll - neighbors can cross street & have casual conversations. #winning!	Citywide	Crossings, Motorists, Traffic Calming
3	1. Make Water (H2O) Company cut their inserts in the sidewalks down to the level of the sidewalk. 2. Make homeowners keep brush from overhanging sidewalks. 3. Make people shovel snow off sidewalk. 4. Forbid people from depositing fall leaves on sidewalks. 5. Put out trash cans for dog walkers!!! 6. Forbid bikes on sidewalks! 7. Don't let people aim downspout drains on sidewalks.	<i>none listed</i>	Bicycles, Dog Walkers, Drainage, No Bicycles on Sidewalks, Property Management, Snow Removal, Utilities, Vegetation, Yardwaste
4	1. More beveling of vertical faults and repair of large faults. 2. More enforcement of snow removal and larger snow removal area. 3. Filling of key sidewalk gaps.	<i>none listed</i>	Enforcement, Gaps, Snow Removal, Surface Condition, Uneven Sidewalks
5	Across from Meadowbrook on Windsor Road, drivers turning left from Vine onto Windsor try to take advantage of the pedestrian crossing lights to zip around the corner. Twice I have been nearly hit this way. Also, many drivers on Windsor ignore the pedestrian crossing at Meadowbrook Park.	Vine & Windsor	Crossings, Major Streets, Motorists, Parks, Safety, Stop for Pedestrians
6	All of the area on Green and Elm between Race & Lincoln. Also, the crossings on Illinois between Race & Vine lack well-ground, smooth curb cuts and are	Green Street from Lincoln to Race, Elm Street from Lincoln to Race, Illinois Street from Race to Vine, Philo & Washington	Accessibility, Crossings, Curb Cuts, Curb Ramps, Neighborhoods, Seniors, Slope, Streets

	difficult for me to navigate, particularly the one closest to the Edge of Mall Apartments. Also, having just left the Lierman Neighborhood, I'd like to comment on the difficulty of crossing the north side of Philo/Washington, and the excessive steepness of the curb one block west, on the south side.		
7	All over the sidewalks and improvement	Citywide	Maintenance, Sidewalk Repair
8	All the 4 lane roads.		Major Streets
9	As sidewalks are planned or replaced, I'd like to see them all widened to be more like sidepaths - this will encourage more walking in general as there will be room for 2 people to walk side by side. Can go into the parkway? I also <u>love</u> the way the sidewalk works in Stone Creek. Running down the middle of the street and works for bikes & peds.	Citywide	Bicycles, Encouragement, Maintenance, Pedestrians, Sidewalks, Shared-Use Paths, Trails, Width
10	Automatic walk lights. No brick sidewalks - poor footing!	<i>none listed</i>	Brick Sidewalks, Pedestrian Signals
11	Better connections with Downtown.	Downtown Urbana	Connectivity, Downtown
12	Better crossings at University north of Urbana. Main and Springfield intersection needs to be pedestrian friendly.	University Avenue, Main & Springfield	Crossings, Major Streets, Walkability
13	Better pedestrian protection at Windsor & Vine	Vine & Windsor	Crossings, Safety
14	Better traffic control on Lincoln at crosswalks. Cars don't stop for pedestrians.	Lincoln Avenue	Major Streets, Stop for Pedestrians, Traffic Control
15	Better traffic control on Lincoln. Better lighting on Lincoln at night in summer (tree cover). Some brick sidewalks in West Urbana are in bad shape, but I love the brick sidewalks.	Lincoln Avenue, West Urbana	Brick Sidewalks, Lighting, Major Streets, Nighttime, Surface Condition, Traffic Control, Trees
16	Bike paths need improvement. They are often cracked and can be difficult to ride on/over.	<i>none listed</i>	Bikeways, Surface Condition
17	Brick maintenance. Concrete walk smoothing. Flashing light at BCA/Main Street path to Schnucks.	Citywide, Main Street mid-block crosswalk to Schnucks	Brick Sidewalk Repair, Crossings, Maintenance, Shopping, Sidewalk Repair, Surface Condition
18	Bus marquee on corner of Washington & Lierman.	Lierman & Washington	Transit

19	Cobblestone sidewalks in Urbana.	<i>none listed</i>	Brick Sidewalks
20	Contiguous sidewalk on south side of Main St. at Springfield (in front of auto repair), plus a marked crosswalk. Also, some effort to slow traffic on Main St. westbound between Springfield and Coler.	Main Street, Main & Springfield	Crossings, Downtown, Neighborhoods, No Sidewalks, Traffic Calming
21	Country Club between Cunningham & Broadway is the stickiest spot for us.	Country Club Road from Broadway to Cunningham	No Sidewalks, Streets
22	Cracks - need fix	<i>none listed</i>	Maintenance, Sidewalk Repair, Surface Condition
23	Easier access to mall shopping areas - hard to cross highway.	Interstate 74	Crossings, Shopping
24	Enforce stop at crosswalks laws, especially on Lincoln.	Lincoln Avenue	Crossings, Enforcement, Stop for Pedestrians
25	Enforcement - require drivers to signal turns - this has become an adverse culture. Change speed limit to 25 in residential [areas] - cheap compared to benefit! Clean up University Avenue.	University Avenue	Enforcement, Major Streets, Traffic Calming
26	Fine-grained street network, narrow lanes, curbside parking, continuous street tree canopy, move parking lots off street and behind buildings.	Citywide	Network, Parking, Shade, Traffic Calming, Trees, Urban Form
27	Flooded, unmaintained sidewalks in West Urbana. Fix, don't replace brick sidewalks.	West Urbana	Brick Sidewalk Repair, Drainage, Maintenance, Neighborhoods, Sidewalks, Surface Condition
28	Florida Ave. by the President's House between Lincoln & Race needs a sidewalk - or better yet - a multi-use path.	Florida Avenue from Lincoln to Race	Major Streets, No Sidewalks, Shared-Use Paths, Trails, University of Illinois
29	Generally comfortable. Would like more plantings on Philo Rd. and Mumford Dr. to make area more neighborly and less business.	Philo Road, Mumford Drive	Beautification, Positive, Streets
30	Generally walking in Urbana is very pleasant and easy, but improving North Lincoln Avenue would be great (between I-74 and University).	Lincoln Avenue from University to I-74	Major Streets, Positive
31	HEUNA sidewalks that are brick; cement ones that trees have lifted.	Historic East Urbana	Brick Sidewalks, Roots, Sidewalks, Surface Condition

32	I live at by Division [Street] and I like to take a walk at night sometimes after dusk and there are no sidewalks. But there are [sidewalks] on Main Street. But I would like to see something done.	Division Street, Main Street	Nighttime, No Sidewalks, Streets
33	I would appreciate it if Vermont St. and Delaware St. were not as water logged after the rain just east of Race along these 2 streets.	Delaware Avenue, Vermont Avenue, West Urbana	Drainage
34	I would like to see a crosswalk and traffic warning at Green & Vine to allow pedestrian access to Lincoln Square.	Vine & Green	Access, Crossings, Lincoln Square, Pedestrians
35	I would like to see signage crossing Windsor Road to Meadowbrook to indicate that state law requires cars to yield to pedestrians. Some drivers seem unaware of this fact.	Vine & Windsor	Crossings, Education, Major Streets, Motorists, Parks, Signage, Stop for Pedestrians
36	I would like to see traffic respecting the crosswalk to Meadowbrook - even with lights flashing, vehicles don't always slow down.	Vine & Windsor	Crossings, Major Streets, Motorists, Parks, Speeding, Stop for Pedestrians
37	I'm a biker - primarily the problems I have are too much traffic, too fast, narrow bike lanes, poor pavements. I would like to see consideration of pedestrian areas - blocks of downtown, "Sunday pedestrian" blocking streets off, having special activities - like Downtown Urbana.	Downtown Urbana	Bikeways, Downtown, Pedestrian Zone, Road Condition, Speeding, Volume
38	Improve intersection at McHenry & Philo. Cars southbound on Philo wanting to turn will often (even usually!) enter turn lane for Amber even before reaching McHenry.	Philo & McHenry, Philo & Amber	Crossings, Major Streets
39	In my neighborhood (Anderson & Colorado area) and walking towards Meadowbrook Park, there are some sidewalks that need maintenance. Parts that are uneven or that flood. Some sidewalks prove to have muddyness between Urbana High & Downtown.	South Urbana, West Urbana, Downtown Urbana	Downtown, Drainage, Maintenance, Neighborhoods, Parks, Schools, Sidewalk Repair, Surface Condition, Uneven Sidewalks
40	Lincoln at Nevada - eastbound Nevada light should be No Turn on Red. Also, sidewalk on east side of Lincoln is treacherous in winter because it slopes	Lincoln & Nevada, Lincoln Avenue, Florida & Orchard	Crossings, Major Streets, Sidewalks, Slope, Surface Condition, Traffic Control, Winter Hazards

	towards street at driveways. Orchard at Florida - need another crossing.		
41	Lincoln Avenue should be more well lit to see pedestrians at night. Maybe a lower speed limit would be beneficial and make the crosswalks more visible to cars.	Lincoln Avenue	Crossings, Lighting, Major Streets, Nighttime, Traffic Calming, Visibility
42	Lots of crumbling sidewalks in East Urbana. Bricks are heaved and lots of weed growth.	Historic East Urbana	Brick Sidewalks, Maintenance, Roots, Surface Condition
43	Lower speed limit to 20-25 MPH. [Install] speed bumps.	<i>none listed</i>	Traffic Calming
44	Make the side of the street walkable by grading the asphalt to the curb. It's a very busy street [Country Squire Drive] and easy to trip and fall in its current state as several people have.	Country Squire Drive	Injuries, No Sidewalks, Road Condition, Road Repair, Safety, Streets
45	Makeshift sidewalks on roads under construction.	<i>none listed</i>	Construction, Sidewalks
46	Many of the sidewalks in my residential area of West Urbana are uneven or have broken places or are missing bricks or concrete; many areas are flooded after heavy rains because sewers get clogged with leaves; those flooded areas become small ice ponds in cold weather.	West Urbana	Brick Sidewalks, Drainage, Ice, Neighborhoods, Sidewalks, Surface Condition, Uneven Sidewalks, Winter Hazards
47	Maybe fix some sidewalks	<i>none listed</i>	Maintenance, Sidewalk Repair
48	Mid block pedestrian & bicycle crossings that de-prioritize cars. Overbuilt streets, especially 'main' ones that encourage higher speeds.	<i>none listed</i>	Bicycles, Crossings, Pedestrians, Prioritization, Speeding
49	More (dark sky compliant) lighting would be good. Also, the First Friday shutdown of Downtown Urbana traffic lights has actually made it more difficult to cross on those days - it seems like both drivers and pedestrians struggle with how to navigate those intersections as 4-way stops.	Citywide, Downtown Urbana	Crossings, Downtown, Lighting, Motorists, Pedestrians
50	More bike access on Lincoln. More stop signs and traffic monitoring on Lincoln, Goodwin, Hill, Fairview/Beslin.	Lincoln Avenue, Goodwin Avenue, Hill Street, Fairview Avenue, Beslin Street	Access, Bicycles, Enforcement, Stop Signs

51	More crossing points	<i>none listed</i>	Crossings
52	More crosswalks in locations where pedestrians cross without signals. Enforcement of motorists on Lincoln Avenue. They do not stop for peds in crosswalks. Motorists do not know the laws. More enforcement with motorists is needed.	Lincoln Avenue	Crossings, Education, Enforcement, Major Streets, Motorists
53	More crosswalks in non-University areas. More pedestrian centered areas and walkways.	Off-campus Urbana	Access, Crossings, Pedestrian Zone, Sidewalks
54	More crosswalks, "beg" buttons removed and walk signs automatically turn for pedestrians, right-of-way barriers between fast cars and sidewalks, pedestrian safety campaign (like a billboard or three along University or Cunningham that tell drivers they MUST stop for pedestrians with the intention to walk).	Citywide, Cunningham Avenue, University Avenue	Crossings, Education, Major Streets, Mode Separation, Pedestrian Signals, Safety, Sidewalks, Speeding, Stop for Pedestrians
55	More level sidewalks. Safer crossing conditions on Lincoln between Green & Nevada.	Lincoln Avenue from Green to Nevada	Crossings, Major Streets, Safety, Surface Condition, Uneven Sidewalks, University of Illinois
56	More sidewalks in the side streets.	<i>none listed</i>	Sidewalks, Streets
57	More street lights.	<i>none listed</i>	Lighting
58	No sidewalks in my immediate neighborhood (Country Squire) combined with VERY poor road condition are a bad combination. At least keep roads with no sidewalks properly paved/maintained. I have sprained my ankles frequently.	Country Squire subdivision	Injuries, Neighborhoods, No Sidewalks, Road Condition, Road Repair, Safety
59	None that I can think of.	<i>none listed</i>	
60	Paint a lane marker down the center of Curtis Rd.	Curtis Road	Vehicles
61	Pedestrian bridge across Vine to Schnucks (near railroad tracks). Make University Ave. safer.	Vine Street, University Avenue	Crossings, Major Streets, Safety, Shopping
62	Pedestrians would not ignore traffic control signals if those signals were designed for pedestrians, too. Every time the light turns green for cars, a walk signal should come on for most of the cycle,	Citywide	Major Streets, Pedestrian Signals, Streets, Traffic Control

	especially for crossing side streets while walking on an arterial street.		
63	Philo & Washington intersection. Along Cottage Grove. Along Vine Street.	Philo & Washington, Cottage Grove Avenue, Vine Street	Crossings, Major Streets
64	Poor sidewalks on Vine Street between Main & University. Wright Street and Mathews Avenue are scary to cross with the bike paths.	Vine Street from Main to University, Wright Street, Mathews Avenue	Bikeways, Crossings, Major Streets, Sidewalks, Surface Condition
65	Pottery place by Washington & Race. Been hit by bicyclist 4 times in Illini Grove.	Race & Washington, Illini Grove	Bicycles, Crossings, Injuries, Pedestrians, Safety
66	Rapid flashing system (RRFB) on crosswalks on Lincoln Ave. from WUNA to campus.	Lincoln Avenue, University of Illinois, West Urbana	Crossings, Major Streets, Neighborhoods, University of Illinois
67	Reduce corner radii, especially along Vine Street (at Green, at Elm). Add mid-block crossings, especially along Vine Street. Improve sidewalk pavement. Narrow travel lanes or otherwise reduce speed of cars.	Vine Street, Vine & Green, Vine & Elm	Corner Radii, Crossings, Maintenance, Major Streets, Sidewalk Repair, Speeding, Surface Condition, Traffic Calming
68	Remove self planted trees that encroach over the sidewalks. Broken up brick sidewalks in the HEUNA area, sidewalks filled in with red coarse rock in place of actual repair of sidewalks (South Grove Street, west side - also heavily overgrown). Walking area - sidewalks - on N. Cunningham and E. University.	Historic East Urbana, Grove Street, Cunningham Avenue, University Avenue	Brick Sidewalk Repair, Maintenance, Major Streets, Neighborhoods, Sidewalks, Surface Condition, Streets, Trees, Uneven Sidewalks, Vegetation
69	Repair brick sidewalks. Please do <u>not</u> replace them.	<i>none listed</i>	Brick Sidewalk Repair
70	Repair brick sidewalks. Slow traffic on East Oregon Street - put a speed bump?	Historic East Urbana, Oregon Street	Brick Sidewalk Repair, Streets, Traffic Calming
71	Repair the brick sidewalks on both sides of East Elm Street, especially when uneven spots fill with mud and water and people walk on the road. We love the brick, but there are some very uneven and dangerous spots, and they are a health hazard.	East Elm Street	Brick Sidewalk Repair, Drainage, Pedestrians, Safety, Streets, Uneven Sidewalks
72	Review traffic lights at Windsor & Myra Ridge	Windsor & Myra Ridge	Pedestrian Signals, Traffic Control
73	Road too bad.	<i>none listed</i>	Road Condition

74	Roads leading to Lincoln Square and Urbana Crossing area. Better connectivity to Downtown Urbana in general.	Lincoln Square, Urbana Crossing, Downtown Urbana	Connectivity, Downtown, Lincoln Square, Shopping, Streets
75	Safe crossing across Lincoln at Main St.	Lincoln & Main	Crossings, Major Streets, Safety
76	Sidewalk improvements for wheelchairs. Illinois between Race & Vine. The two lanes each way makes it difficult to cross sometimes.	Illinois Street from Race to Vine	Accessibility, Crossings, Sidewalks, Streets, Wheelchairs
77	Sidewalk on Country Club. Easier crossing at University/Broadway. Better traffic control at Park/Broadway.	Country Club Road, University & Broadway, Broadway & Park	Crossings, No Sidewalks, Traffic Control
78	Sidewalk on Philo Road, east side, Fairlawn Drive to Washington Street.	Philo Road from Washington to Fairlawn	Major Streets, No Sidewalks
79	Sidewalks at Blair Park. South side of Florida Avenue between Race & Lincoln.	Blair Park, Florida Avenue from Lincoln to Race	Major Streets, Parks, Sidewalks, University of Illinois
80	Sidewalks maintained better farther from road	<i>none listed</i>	Maintenance, Sidewalks, Streets
81	Sidewalks on Geraldine Ave. and Highland Drive. Crosswalks on all side streets on Kerr Ave. Crosswalks on Broadway at Kerr Ave. and Park St.	Geraldine Avenue, Highland Drive, Kerr Avenue, Broadway & Kerr, Broadway & Park	Crossings, No Sidewalks, Streets
82	Some kind of crossing near Oregon/Lincoln & Main/Lincoln	Lincoln & Oregon, Lincoln & Main	Crossings, Major Streets
83	Some of the sidewalks are ruinous (e.g. along Race); several are uneven. Some are impassable because of rank vegetation growth (e.g. between 506 & 508 W. Iowa - a disgrace!).	Race Street, 506-508 W. Iowa St.	Sidewalks, Surface Condition, Streets, Uneven Sidewalks, Vegetation
84	Some sidewalks need to be improved - I've fallen and hurt myself when not looking at ground.	<i>none listed</i>	Injuries, Sidewalk Repair, Safety
85	South of my home, near Urbana Public Works, needs a sidewalk across the street.	Historic East Urbana	No Sidewalks, Streets
86	State street area sidewalks are cracked and full of puddles after it rains.	West Urbana	Drainage, Sidewalks, Surface Condition
87	The intersection of Lincoln & Ohio is not well lit nor does it require the crossing traffic to stop. As president of my sorority that resides on Lincoln Ave.	Lincoln & Ohio, Lincoln Avenue	Crossings, Injuries, Lighting, Major Streets, Safety, Stop for Pedestrians, University of Illinois

	I have watched several of my members get hit crossing this intersection on multiple occasions.		
88	The sidewalks are bumped up from roots and hard to use.		Roots, Surface Condition, Trip Hazard, Uneven Sidewalks
89	Traffic calming and/or traffic circles on Washington Street between Philo & Vine. More crossing lights on Lincoln Avenue from Florida to University. Crossing on University & Vine is very difficult.	Washington Street from Vine to Philo, Lincoln Avenue, Five Points	Crossings, Traffic Calming
90	University Ave. and towards Neil Street.	University Avenue	Major Streets
91	Walking paths	<i>none listed</i>	Sidewalks, Trails
92	Walking paths that are intentional	<i>none listed</i>	Sidewalks, Trails
93	White Street broken pavement. Lincoln/University traffic turning right does not wait for people crossing.	White Street, Lincoln & University	Crossings, Major Streets, Pedestrians, Road Condition
94	Wider flat sidewalks that would allow 2 strollers to pass or wide wheelchairs to move freely.	<i>none listed</i>	Flatness, Sidewalks, Strollers, Wheelchairs, Width

Survey Question #15: Are there any places you want to walk to but currently cannot?

ID	Comment	Comment Location	Comment Subject
1	A grocery store.	<i>none listed</i>	Shopping
2	A path to walk to dog park would be nice. No nice walking path that way now. Also sidewalks all the way down East Main St.	Urbana Dog Park, Main Street	Major Streets, Parks, Routes, Sidewalks
3	AMBUCS Park in Urbana.	AMBUCS Park	Parks
4	Could City work with the University to get a path on Windsor between Race & Lincoln? I'd use it to walk a large square: Race -> Windsor -> Lincoln -> Florida -> Race.	Windsor Road from Lincoln to Race	Connectivity, Major Streets, Sidewalks, University of Illinois
5	Crystal Lake Park seems dangerous - which is unfortunate.	Crystal Lake Park	Fear, Parks, Safety
6	Excess University [of Illinois] fences are limiting recreational walking on campus.	University of Illinois	Fences, Recreation, University of Illinois

7	Farm and Fleet, Soccer Planet, Urbana Boulders is doable but sketchy. Boomerangs, Schnucks is doable but sketchy, and I feel like I could get killed if I walk to Crystal Lake.	Farm and Fleet, Soccer Planet, Urbana Boulders, Boomerangs, Schnucks, Crystal Lake Park	Destinations, Fear, Food/Drink, Parks, Shopping, Walking
8	I can, but when I get to an intersection I must always choose between crossing with the green light but with a "no walk" signal, or wait a very long time through a green light - then the red light - and push the button to request a walk light BEFORE the light changes. Also, if a person ahead of me pushes the button, anyone 8 steps behind won't get a walk signal because the signal only stays on 6 seconds.	<i>none listed</i>	Crossings, Pedestrian Signals
9	I would like better access to the Philo Road business area. Fear of crime and lack of compelling destinations deter walking.	Philo Road	Access, Destinations, Fear, Shopping
10	I would like to walk/bike along Florida between Lincoln and Race but that section doesn't feel particularly safe, not enough room on-street for bikes in some parts and no sidewalk on south side.	Florida Avenue from Lincoln to Race	Bicycles, Major Streets, No Sidewalks, Safety, University of Illinois, Walking
11	I would walk to campus from One North but it's not particularly inviting - plus University Avenue is not easy to cross and very unpleasant.	One North Apartments, University of Illinois, University Avenue	Crossings, Major Streets, University of Illinois, Unpleasant
12	It would be nice if there were a sidewalk all the way around Blair Park.	Blair Park	Parks, Sidewalks
13	It's not a matter of can't, but won't.	<i>none listed</i>	Mode Choice
14	I've pretty much stopped walking or biking to most destinations because of car centric road design, large parking lots, and commercial development that ignores pedestrians and bikes.	<i>none listed</i>	Bicycles, Destinations, Development, Design, Mode Choice, Pedestrians, Prioritization
15	Lincoln Avenue	Lincoln Avenue	Major Streets
16	Lincoln Avenue, Florida Avenue, University Avenue. Walk to Crystal Lake = cross University at Broadway.	Lincoln Avenue, Florida Avenue, University Avenue, Crystal Lake Park, University & Broadway	Crossings, Major Streets, Parks

17	Most are walkable but could be more welcoming - traffic, noise, safety.	<i>none listed</i>	Noise, Safety, Vehicles, Walkability
18	My own block of Geraldine Ave. and Highland Dr.	Geraldine Avenue, Highland Drive	Streets
19	No (<i>listed 14 times</i>)	<i>none listed</i>	
20	No, I just don't always feel safe crossing Lincoln.	Lincoln Avenue	Crossings, Major Streets, Safety
21	No. It's fine.	<i>none listed</i>	Positive
22	None	<i>none listed</i>	
23	Nope!	<i>none listed</i>	
24	Not really. (<i>listed 2 times</i>)	<i>none listed</i>	
25	Race Street between Meadows Dr. & Florida Ave., on the east side.	Race Street east side from Florida to Meadow	Major Streets
26	Schnucks	Schnucks	Shopping
27	See above. In addition to the above, often times car traffic does not abide by the crossing points along Lincoln Ave. (between Nevada and Pennsylvania Ave.) - crossing Lincoln becomes very hazardous as a result.	West Urbana, Lincoln Avenue from Nevada to Pennsylvania	Crossings, Major Streets, Motorists, Safety
28	Short cut across North end of short trail loop in Meadowbrook Park. To avoid walking on path that is too close to street and ruins the contemplative nature of the walk.	Meadowbrook Park	Major Streets, Parks, Shared-Use Paths, Trails
29	U of I Credit Union at University & Cunningham - very scary intersection	Five Points	Crossings, Major Streets
30	University Ave. is terribly unfriendly to peds and cyclists.	University Avenue	Bicycles, Major Streets, Pedestrians, Unpleasant
31	Vine Street has little separation from sidewalk. Brick and old concrete sidewalks are dangerous.	Vine Street	Brick Sidewalks, Major Streets, Mode Separation, Safety, Sidewalks
32	Walking east on Florida Avenue to Philo Road - no direct sidewalk to Sunnycrest Mall. Don't walk on Philo Road between Florida & Colorado - seems unpleasant, especially on the west side of Philo Road.	Florida Avenue, Philo Road from Florida to Colorado	No Sidewalks, Shopping, Unpleasant
33	Walking road is not for raining. When the rain, the walking road had too much rainwater.	<i>none listed</i>	Drainage, Sidewalks

34	Walking/biking near the strip malls on Neil & Prospect north of I-74 is hard - lots of traffic.	Neil Street, Prospect Avenue	Bicycles, Major Streets, Shopping, Unpleasant, Volume, Walking
35	We would like to walk on the north side of Florida, but there are no sidewalks (cemetery). We would walk on the south side of Pennsylvania between Maryland & 4th - but no sidewalks.	Florida Avenue north side from Maryland to Fourth, Pennsylvania Avenue south side from Maryland to Fourth	Major Streets, No Sidewalks, University of Illinois
36	Work during winter (due to poor snow removal)	<i>none listed</i>	Snow Removal, Winter Hazards, Workplace
37	Yes, viz. above - north side of Iowa just east of Orchard - you cannot pass, particularly if there's been any precipitation (you get soaked).	Iowa Street north side east of Orchard	Drainage, Sidewalks, Surface Condition, Streets, Uneven Sidewalks, Vegetation
38	Yes. I travel on the street all along Lierman south of Washington because of sidewalk condition. I travel in the street along parts of Green and Elm, and I avoid Main/Vine, because drivers don't seem to see me.	Lierman Avenue, Green Street, Elm Street, Vine & Main	Motorists, Sidewalk Condition, Streets, Visibility

Survey Question #16: Any other comments?			
ID	Comment	Comment Location	Comment Subject
1	1. Please put a new pedestrian bridge on E. Washington St., the existing one is old and shoddy. Bad first impression to East Urbana. 2. Don't give up on shoveling ordinance in winter. Sidewalks are no good if snow covered.	Washington Street	Crossings, Gateway, Major Streets, Neighborhoods, Pedestrian Bridge, Policy, Sidewalks, Snow Removal, Waterways, Winter Hazards
2	Although I have concerns regarding walkability of certain areas within Urbana, overall Urbana is a lovely and thoughtful city to bike and walk in.	<i>none listed</i>	Bicycles, Positive, Walkability
3	Complete Streets.	Citywide	Complete Streets
4	Curved intersection curbs (vs. older square intersection curbs) seem to encourage cars to just slow down & not actually make a complete stop. Example: Mumford at Vine.	Vine & Mumford	Corner Radii, Crossings, Motorists, Speeding
5	Demolish the mall to improve pedestrian connections	Lincoln Square	Connectivity, Downtown, Lincoln Square

6	Excellent project, thank you for coming to my neighborhood.	South Urbana	Appreciation, Neighborhoods, Positive
7	Excessive speeds of cars is a problem in some areas. I think there is little policing of this anymore. There needs to be more emphasis on other users of the roads besides automobiles.		Enforcement, Motorists, Prioritization, Speeding
8	Good presentation! :)	<i>none listed</i>	Appreciation, Positive
9	Great job!	<i>none listed</i>	Appreciation, Positive
10	How and when are counts determined?	<i>none listed</i>	Counts, Pedestrians
11	I am completing this for my son who has multiple disabilities. We are very happy for the accessibility improvements around the Arboretum. (We would walk to Courier & Black Dog, but those restaurants are not accessible.)	Arboretum, Black Dog, Courier Café	Accessibility, ADA compliance, Food/Drink
12	I enjoy biking and walking around Urbana but crossing Lincoln to get to campus is really vexing!	Lincoln Avenue	Bicycles, Crossings, Major Streets, Positive, University of Illinois, Walking
13	I live near campus, 2 blocks east of Lincoln; yet intersections with traffic lights are designed as though there are no pedestrians. I walk at least 4 miles a day in Urbana between IL 130 & Wright south of University Ave.	West Urbana, University of Illinois, Downtown Urbana, Historic East Urbana, East Urbana	Crossings, Pedestrian Signals, Traffic Control, Walking
14	I really appreciate the path along Race St.	Race Street	Appreciation, Major Streets, Shared-Use Paths, Trails
15	I work at 605 E. Main St. and usually walk places from there.	Main Street, Historic East Urbana	Walking, Workplace
16	I'd like to see a reduced speed limit, say 20-25 [MPH], it would help the environment and increase safety.	<i>none listed</i>	Environment, Safety, Traffic Calming
17	I'd like to see restrictions of cars, with improved public transportation - particularly on campus. Make areas bus only.	University of Illinois	Prioritization, Transit, University of Illinois, Vehicles
18	In a manual wheelchair - need wider, FLAT access.	<i>none listed</i>	Accessibility, ADA Compliance, Flatness, Wheelchairs, Width
19	In the past 2 years we have had 3 students hit by cars on the crosswalk at Lincoln and Ohio. We have	Lincoln & Ohio	Crashes, Compliant, Injuries, Safety, University of Illinois

	made many complaints and I can't believe it still has not been fixed. It seems like no one is listening or cares.		
20	It's a good walking city. Can't wait to see it better & best!	Citywide	Positive, Walking
21	Many, many vehicle drivers are utterly misinformed and unaware of their responsibilities vis-à-vis pedestrians. Start handing out tickets.	Citywide	Education, Enforcement
22	More education & enforcement is needed. More high profile walking events. I love the Turkey Trot, for example.	Citywide	Education, Encouragement, Enforcement, Parks
23	Mostly I bike	<i>none listed</i>	Bicycles
24	Mostly I greatly enjoy walking in our neighborhood and do it 4-6 days a week. With the path in Meadowbrook included, I walk about 4 miles. I would like to walk to Meijer, CVS, and the fitness center at Sunnycrest, but don't feel safe walking in areas near them.	Meadowbrook Park, Meijer, CVS, Planet Fitness, Philo Road	Fear, Neighborhood, Parks, Safety, Shopping, Walking
25	My family bought their house in Urbana because of its walkability. If the hip/fun downtown was spread out and dangerous to walk we would have never moved here. Why do other neighborhoods suffer from low property demand and strip malls suffer? Because they are awful to walk to, despite the ease of driving there. Cars are a drag...When I am not at work I do not want to be doing stressful stuff and I want to travel slowly. When we fix those neighborhoods and streets up can we please think about attracting peds not cars! It's better for everyone!	<i>none listed</i>	Downtown, Neighborhoods, Prioritization, Streets, Vehicles, Walkability
26	My walk from home to Downtown Urbana has a score of 54 from walkscore.com.	Downtown Urbana	Downtown, Walkability
27	Need safer bike lanes.	<i>none listed</i>	Bikeways, Safety
28	No (<i>listed 3 times</i>)	<i>none listed</i>	

29	No, but thanks for doing this.	<i>none listed</i>	Appreciation
30	Pedestrian bridge for Windsor. Require motorists to use turn signals - they ignore pedestrians & bicycles, even other cars - UNBELIEVABLE - too lazy to signal.	Windsor Road	Enforcement, Motorists, Pedestrian Bridge
31	Please, please, please take a look at this intersection. It is <u>so</u> dangerous I can't believe the University hasn't paid mind to the fact that students are getting hit here.	Lincoln & Ohio	Crashes, Compliants, Injuries, Safety, University of Illinois
32	Really prioritize pedestrians, more crosswalks and enforcement.	<i>none listed</i>	Crossings, Enforcement, Pedestrians, Prioritization
33	Road on Mumford Drive east of Philo Road needs repair. Walkway from Ikenberry Court to Meijer needs repair.	Mumford Drive, Ikenberry Court, Meijer	Neighborhoods, Road Condition, Road Repair, Sidewalk Repair, Shopping
34	See #14 - my 7 points.	<i>none listed</i>	
35	Streets in Urbana are poorly lit in general. I would take a later bus home with a longer walk after getting off bus if streets were better lit.	Citywide	Lighting, Streets, Transit
36	Thank you for working to improve walking in Urbana.	Citywide	Appreciation
37	Thank you for your hard work in our community.	Citywide	Appreciation
38	Thank you for your work on this issue! I'd like to suggest that once in awhile, people using wheelchairs, or staff utilizing wheelchairs, "test drive" routes - the issues for someone in a chair are a bit different than those of a person who can walk.	<i>none listed</i>	Accessibility, ADA Compliance, Appreciation, Routes, Wheelchairs
39	Thanks	<i>none listed</i>	Appreciation
40	Thanks for doing this. Many sidewalks are narrow for two to walk abreast - especially if vegetation invades the space. Thank you!	<i>none listed</i>	Appreciation, Sidewalks, Vegetation, Width
41	Thanks!	<i>none listed</i>	Appreciation
42	THANKS!!!	<i>none listed</i>	Appreciation
43	The new sidewalk on Broadway is really nice.	Broadway Avenue	Appreciation, Positive, Shared-Use Paths, Trails

44	The path along Race Street in my neighborhood is used a LOT. Make a similar one to connect Race to Philo Road on Mumford or McHenry?	Race Street, Mumford Drive, McHenry Drive, South Urbana	Connectivity, Neighborhoods, Shared-Use Paths, Trails
45	There are no sidewalks where we live [on Greenview Drive].	Greenview Drive	No Sidewalks
46	Usually it is very pleasant to walk in Urbana.	Citywide	Positive, Walking
47	Visibility impeded by shrubs at Oregon & Race ("officially" OK, but still...). Many tripping points with uneven sidewalks, e.g. 2" on south side of 200 or 300 block of West Oregon Street.	Race & Oregon, Oregon Street	Streets, Trip Hazards, Uneven Sidewalks, Vegetation, Visibility
48	Walking is more easy for controlling traffic speed.	<i>none listed</i>	Ease, Speeding, Walking
49	We love living in Urbana because it is pedestrian friendly and easy to get around via bike. Thanks!	Citywide	Appreciation, Bicycles, Pedestrian, Positive
50	Would like to see more reconstruction of existing brick sidewalks.	<i>none listed</i>	Brick Sidewalk Repair
51	Would really like sidewalks in HEUNA to be usable for people w/ mobility issues, visual impairment, etc. I know and see people with disabilities who choose to walk in the street because of sidewalks.	Historic East Urbana	Accessibility, ADA Compliance, Mobility, Neighborhoods, Sidewalks

Section 5: Comment Card Tables

Comment Card Question #1: What is your favorite place to walk in Urbana?			
ID	Comment	Comment Location	Comment Subject
1	1) Delaware to Springfield/Main: Busey, Orchard, and McCullough. 2) Race to Windsor. 3) Florida from Lincoln to Philo. 4) Race to Washington to Philo to Windsor. 5) Lincoln to Illinois to Krannert. 6) Meandering through the state streets to & from Delaware. 7) Downtown Urbana.	Delaware Avenue, Springfield Avenue, Main Street, Busey Avenue, Orchard Street, McCullough Street, Race Street, Windsor Road, Florida Avenue, Washington Street, Philo Road, Lincoln Avenue, Illinois Street, Krannert Center, West Urbana, Downtown Urbana	Cultural Attraction, Downtown, Major Streets, Neighborhoods, Streets, University of Illinois
2	Along George Huff and south to Meadowbrook Park, or west to Arboretum	George Huff Drive, South Urbana, Meadowbrook Park, Arboretum	Neighborhoods, Parks, Streets
3	Arboretum at U of I	Arboretum	Parks
4	Arboretum, Meadowbrook Park	Arboretum, Meadowbrook Park	Parks
5	Arboretum/Japan House	Arboretum, Japan House	Cultural Attraction, Parks, University of Illinois
6	Around Carle	Carle Hospital, North Urbana	Hospitals, Neighborhoods
7	Around Carle Park, the "state" streets, etc.	Carle Park, West Urbana	Neighborhoods, Parks
8	Around state streets and Idea Garden.	West Urbana, Idea Garden	Neighborhoods, Parks
9	Around the West Urbana neighborhood, UI Arboretum, Meadowbrook Park	West Urbana, Arboretum, Meadowbrook Park	Neighborhoods, Parks
10	Busey Woods	Busey Woods	Parks
11	California	California Avenue	Streets
12	Campustown? Downtown.	Campustown, Downtown Urbana	Downtown, Neighborhoods, University of Illinois
13	Carle Park, University Arboretum, Meadowbrook from Downtown Urbana	Carle Park, Arboretum, Meadowbrook Park, Downtown Urbana	Downtown, Parks
14	Crystal Lake Park	Crystal Lake Park	Parks
15	Crystal Lake Park	Crystal Lake Park	Parks
16	Crystal Lake Park	Crystal Lake Park	Parks
17	Crystal Lake Park	Crystal Lake Park	Parks

18	Crystal Lake Park	Crystal Lake Park	Parks
19	Crystal Lake Park, HEUNA, WUNA	Crystal Lake Park, Historic East Urbana, West Urbana	Neighborhoods, Parks
20	Crystal Lake Park, Meadowbrook Park	Crystal Lake Park, Meadowbrook Park	Parks
21	Crystal Lake Park, Meadowbrook Park, neighborhoods	Crystal Lake Park, Meadowbrook Park	Neighborhoods, Parks
22	Crystal Lake, Busey Woods, Meadowbrook	Crystal Lake Park, Busey Woods, Meadowbrook Park	Parks
23	Downtown	Downtown Urbana	Downtown
24	Downtown	Downtown Urbana	Downtown
25	Downtown - Race & Main, etc. Library, restaurants, Co-op, bank.	Downtown Urbana, Race & Main, Urbana Free Library, Common Ground Food Co-Op	Downtown, Food/Drink, Library, Shopping
26	Downtown & West Urbana	Downtown Urbana, West Urbana	Downtown, Neighborhoods
27	Downtown area, state street area, East Urbana, Meadowbrook Park	Downtown Urbana, West Urbana, East Urbana, Meadowbrook Park	Downtown, Neighborhoods, Parks
28	Downtown Urbana and Japan House	Downtown Urbana, Japan House	Cultural Attraction, Downtown, University of Illinois
29	Downtown Urbana!	Downtown Urbana	Downtown
30	Downtown Urbana, near Phillips Rec Center, to Meadowbrook and Crystal Lake Parks	Crystal Lake Park, Downtown Urbana, Meadowbrook Park, Phillips Recreation Center	Downtown, Neighborhoods, Parks
31	Downtown. Also, East Urbana neighborhood, and West Urbana.	Downtown Urbana, East Urbana, West Urbana	Downtown, Neighborhoods
32	East and West Urbana neighborhoods, and Downtown	East Urbana, West Urbana, Downtown Urbana	Downtown, Neighborhoods
33	East of Vine	East of Vine Street, Historic East Urbana	Neighborhoods
34	Everywhere except down University Ave. or Vine St.	Citywide	Citywide
35	From my house to the Urbana Free Library, Mirabelle, and Strawberry Fields.	Urbana Free Library, Mirabelle, Strawberry Fields	Downtown, Food/Drink, Library, Shopping
36	Goodwin Street. However, it does not have enough stop signs.	Goodwin Avenue	Stop Signs, Streets
37	Green Street	Green Street	Streets

38	HEUNA East Urbana	Historic East Urbana	Neighborhoods
39	I like to walk in the neighborhood ([Historic] East Urbana), in the streets next to Victory Park up to Vine, Washington & Cottage Grove.	Historic East Urbana, Victory Park, Vine Street, Washington Street, Cottage Grove Avenue	Neighborhoods, Parks, Streets
40	I like walking to and in downtown.	Downtown Urbana	Downtown
41	I love my East Urbana neighborhood. People walk, ride bikes, jog, walk dogs, strollers.	Historic East Urbana	Bicycles, Dog Walkers, Jogging, Neighborhoods, Strollers, Walking
42	In Carle Park. I do not want sidewalks surrounding Carle Park - people can walk on the sidewalks on the other sides of the street.	Carle Park	Parks
43	In my neighborhood - not because the conditions or facilities are better there, just because it is my home.	South Urbana	Neighborhoods
44	Lincoln	Lincoln Avenue	Major Streets
45	Lincoln Square	Lincoln Square	Lincoln Square
46	Meadowbrook	Meadowbrook Park	Parks
47	Meadowbrook	Meadowbrook Park	Parks
48	Meadowbrook	Meadowbrook Park	Parks
49	Meadowbrook & Anderson	Meadowbrook Park, Anderson Street	Parks, Streets
50	Meadowbrook Park	Meadowbrook Park	Parks
51	Meadowbrook Park	Meadowbrook Park	Parks
52	Meadowbrook Park	Meadowbrook Park	Parks
53	Meadowbrook Park	Meadowbrook Park	Parks
54	Meadowbrook Park	Meadowbrook Park	Parks
55	Meadowbrook Park	Meadowbrook Park	Parks
56	Meadowbrook Park	Meadowbrook Park	Parks
57	Meadowbrook Park	Meadowbrook Park	Parks
58	Meadowbrook Park	Meadowbrook Park	Parks
59	Meadowbrook Park & Florida-Vine-Windsor-Race	Meadowbrook Park, Florida Avenue, Vine Street, Windsor Road, Race Street	Major Streets, Parks
60	Meadowbrook Park, Arboretum	Arboretum, Meadowbrook Park	Parks

61	Meadowbrook Park, U of I Arboretum, Race to Florida down Vine to Holmes	Meadowbrook Park, Arboretum, Race Street, Florida Avenue, Vine Street, Holmes Street	Major Streets, Parks, Streets
62	Meadowbrook Park. Also Downtown Urbana.	Downtown Urbana, Meadowbrook Park	Downtown, Parks
63	My Historic East Urbana Neighborhood Streets. 3 miles down Anderson, over to Vine and back home. Nightly with dog.	Historic East Urbana, Anderson Street, Vine Street	Dog Walkers, Neighborhoods, Streets
64	My neighborhood (we live on Vermont), and Meadowbrook Park	West Urbana, Vermont Street, Meadowbrook Park	Neighborhoods, Parks, Streets
65	Neighborhoods by campus	West Urbana, University of Illinois	Neighborhoods, University of Illinois
66	Our neighborhood	South Urbana	Neighborhoods
67	Outside of Urbana's parks, the community near Leal Elementary. Downtown and East Urbana generally are nice areas to walk.	Parks, West Urbana, Downtown Urbana, East Urbana	Downtown, Neighborhoods, Parks
68	Park	<i>none listed</i>	Parks
69	Prairie Park	Prairie Park	Parks
70	Quad	University of Illinois Main Quad	Parks
71	Quad	University of Illinois Main Quad	Parks
72	Race	Race Street	Major Streets
73	Springfield Avenue, from First St. to about Race St.	Springfield Avenue, University of Illinois, Downtown Urbana	Downtown, Major Streets, Neighborhoods
74	State street neighborhood (because of the trees) & Meadowbrook Park	Meadowbrook Park, West Urbana	Neighborhoods, Parks, Trees
75	The area around Carle Park	West Urbana	Neighborhoods, Parks
76	The Boneyard path. Please, please, please support it's expansion.	Boneyard Crossing	Parks, Waterways
77	The general neighborhood north of Washington, south of Green, west of Cottage Grove, east of Vine.	Historic East Urbana	Neighborhoods
78	The state streets - West Urbana	West Urbana	Neighborhoods
79	The Urbana Free Library	Urbana Free Library	Library
80	To and from Library, grocery, Meadowbrook, Clark Lindsey, family	Clark Lindsey Village, Meadowbrook Park, Urbana Free Library	Family/Friends, Library, Parks, Shopping
81	To Meadowbrook Park.	Meadowbrook Park	Parks

82	U of I Arboretum & Downtown	Downtown Urbana, Arboretum	Downtown, Parks
83	Weaver Park, Prairie Park, Lohmann Park	Weaver Park, Prairie Park, Lohmann Park	Parks
84	West Urbana & Meadowbrook	West Urbana, Meadowbrook Park	Neighborhoods, Parks
85	Work - Brookens Building! Meadowbrook Park	Brookens Center, Meadowbrook Park	Office, Parks
86	WUNA - tree lined streets, and Meadowbrook Park	West Urbana, Meadowbrook Park	Neighborhoods, Parks, Trees, Streets
87	WUNA and campus	West Urbana, University of Illinois	Neighborhoods, University of Illinois

Comment Card Question #2: In the future, where in Urbana would you like to walk?			
ID	Comment	Comment Location	Comment Subject
1	Across Lincoln & neighborhoods	Lincoln Avenue	Crossings, Major Streets, Neighborhoods
2	Across University to Crystal Lake & Walgreens. Across Vine to Schnucks.	University Avenue, Crystal Lake Park, Walgreens, Five Points, Vine Street, Schnucks	Major Streets, Parks, Shopping
3	Along Boneyard & Saline	Boneyard Creek, Saline Branch	Waterways
4	Along Boneyard Creek (more of it)	Boneyard Creek	Waterways
5	Along Boneyard near Downtown	Boneyard Creek, Downtown Urbana	Downtown, Waterways
6	Along Country Club Road (from our house to Crystal Lake Park)	Country Club Road, Crystal Lake Park	Parks, Streets
7	Along the Boneyard Creek. To 5 Points. To Crystal Lake Park.	Boneyard Creek, Crystal Lake Park, Five Points	Food/Drink, Parks, Shopping, Waterways
8	Anywhere	Citywide	Citywide
9	Around my block of Geraldine Ave. and Highland Dr.	Geraldine Avenue, Highland Drive	Streets
10	Around Windsor Road, south side (Susan Stone to High Cross Road)	Windsor Road	Major Streets
11	Car free Downtown Urbana	Downtown Urbana	Downtown, Pedestrian Zone, Vehicles
12	Carle Park area (roads are inconsistent)	Carle Park, West Urbana	Neighborhoods, Parks
13	Crossing University to Crystal Lake Park	University Avenue, Crystal Lake Park	Crossings, Major Streets, Parks
14	Crystal Lake, Meadowbrook at night	Crystal Lake Park, Meadowbrook Park	Nighttime, Parks
15	Downtown	Downtown Urbana	Downtown
16	Downtown Urbana, Campus	Downtown Urbana, University of Illinois	Downtown, University of Illinois
17	Downtown, UHS, Blair Park	Downtown Urbana, Urbana High School, Blair Park	Downtown, Parks, Schools

18	Everywhere	Citywide	Citywide
19	Everywhere	Citywide	Citywide
20	Everywhere	Citywide	Citywide
21	Everywhere. Green Street, Elm, High from Downtown Urbana to campus. California.	Green Street, Elm Street, High Street, California Avenue, Downtown Urbana, West Urbana, University of Illinois	Downtown, Neighborhoods, Streets, University of Illinois
22	Five Points (University & Vine)	Five Points	Food/Drink, Shopping
23	From my home at Washington & Lierman to Walmart (Urbana). Also Lincoln Avenue north.	East Urbana, Lierman Neighborhood, North Lincoln Avenue, Walmart	Neighborhoods, Shopping, Streets
24	From Urbana Free Library to Schnucks.	Downtown Urbana, Urbana Free Library, Schnucks	Downtown, Library, Shopping
25	HEUNA East Urbana	Historic East Urbana	Neighborhoods
26	I am afraid to walk to campus at night and it is increasingly difficult to park there.	University of Illinois	Access, Nighttime, Safety, University of Illinois
27	I don't know.	<i>none listed</i>	
28	I like to walk in the neighborhood ([Historic] East Urbana), in the streets next to Victory Park up to Vine, Washington & Cottage Grove.	Historic East Urbana, Victory Park, Vine Street, Washington Street, Cottage Grove Avenue	Neighborhoods, Parks, Streets
29	I would like it to be a little easier & safer to walk to Crystal Lake Park and cross University Ave. at Broadway Ave.	Crystal Lake Park, University & Broadway	Crossings, Parks
30	I would like Meadowbrook Park to expand to the east.	Meadowbrook Park	Parks
31	I would really like to be able to walk to Crystal Lake Park with an easy/safe crossing at University.	Crystal Lake Park, University Avenue	Crossings, Major Streets, Parks
32	I'm good with Crystal Lake Park.	Crystal Lake Park	Parks
33	In downtown; in my neighborhood	Downtown Urbana, West Urbana	Downtown, Neighborhoods
34	I've never owned a car, so I walk everywhere	Citywide	Mode Choice
35	Lincoln Ave. and University Ave. - longer distances to parks in the city.	Lincoln Avenue, University Avenue	Distance, Major Streets, Parks
36	Lincoln, Springfield	Lincoln Avenue, Springfield Avenue	Major Streets

37	Meijer to Stone Creek	Meijer, Stone Creek	Neighborhoods, Shopping
38	More around downtown and on the old brick sidewalks in my 'hood. They are currently unusable in patches. Also would be nice to have a perimeter walk at the UPD dogpark facility.	Downtown Urbana, Historic East Urbana, Urbana Dog Park	Brick Sidewalk Repair, Dog Park, Downtown, Maintenance, Neighborhoods, Parks
39	More downtown destinations - library, restaurants, shops, etc. Church - Springfield & Lincoln.	Downtown Urbana, Springfield & Lincoln	Church, Destinations, Downtown, Food/Drink, Library, Shopping
40	Neighborhoods	Neighborhoods	Neighborhoods
41	North of University from Downtown Urbana	North of University Avenue, Downtown Urbana	Downtown, Neighborhoods
42	Park	<i>none listed</i>	Parks
43	Prairie Park? East of the County Buildings.	Prairie Park, Champaign County East Campus, East Urbana	Neighborhoods, Parks
44	Rick's Bakery, Meijer	Meijer, Rick's Bakery	Food/Drink, Shopping
45	Same area [east of Vine]	East of Vine Street, Historic East Urbana	Neighborhoods
46	Same places	Meadowbrook Park, Arboretum, Race Street, Florida Avenue, Vine Street, Holmes Street	Major Streets, Parks, Streets
47	Stoughton, more utilization of Boneyard Creek	Stoughton Street, Boneyard Creek	Streets, Waterways
48	The community immediately east of Anita Purves Nature Center. The area outside AMBUCS Park.	North Urbana, Crystal Lake Park neighborhood, AMBUCS Park neighborhood	Neighborhoods
49	The open-air intersection of Green & Broadway	Green & Broadway	Downtown, Lincoln Square, Streets
50	To Downtown Urbana	Downtown Urbana	Downtown
51	To the grocery store	<i>none listed</i>	Shopping
52	Vine at Florida to Windsor. Same places I walk now.	Vine Street, South Urbana	Major Streets, Neighborhoods
53	Washington Ave., Vine, Lincoln	Washington Street, Vine Street, Lincoln Avenue	Major Streets
54	Will try walking to new job	<i>none listed</i>	Workplace
55	Windsor Road, UIUC South Quad by Arboretum	Arboretum, Windsor Road	Major Streets, Parks
56	Would hope for some small retail development in Menards parcel west of IL 130 that offers walkable locations for food, incidentals. All of East Urbana is a grocery desert!!	East Urbana, High Cross Road corridor, Menards property	Food/Drink, Neighborhoods, Shopping

57	Would like to feel safe walking to Sunnycrest & Meijer & waiting for bus in East Urbana	Sunnycrest Mall, Meijer, East Urbana	Neighborhoods, Safety, Shopping, Transit
----	---	--------------------------------------	--

Comment Card Question #3: Where in Urbana do you think there are walkability issues?			
ID	Comment	Comment Location	Comment Subject
1	? Do not know.	<i>none listed</i>	
2	Accessibility issues in older (mid-century) neighborhoods. Safety issues and ped/vehicle conflict on arterials (e.g. University Avenue). Missing key sidewalk links (e.g. south side of Florida Avenue near UI President's House).	Arterials, Florida Avenue, Mid-century neighborhoods, University Avenue	Accessibility, Gaps, Major Streets, Neighborhoods, No Sidewalks, Safety
3	All along University Ave - too much traffic, noisy, short pedestrian crossing times.	University Avenue	Crossings, Noise, Volume
4	Along Race [Street] - east and west sides. Some places - no sidewalk (e.g. Orchard [Street] south of Indiana), etc.	Race Street, Orchard Street	Major Streets, No Sidewalks, Streets
5	Areas around the Walmart's and Target's are the worst to cross.	Walmart, Target	Crossings, Shopping
6	Around Windsor Road, south side (Susan Stone to High Cross Road)	Windsor Road	Major Streets
7	At the intersection of Lynn & Main, a lot of children cross here. They don't go up to the stop sign on Cottage Grove. The traffic doesn't often respect the 30 MPH speed limit. It is very dangerous. Victory Park and the convenient store require such a crosswalk.	Main & Lynn	Children, Crossings, Food/Drink, Parks, Speeding, Vehicles
8	Bad sidewalks in many neighborhoods - safety/shade/comfort around Boneyard, Crystal Lake, Philo area	Boneyard Creek, Crystal Lake Park, Philo Road	Comfort, Major Streets, Neighborhoods, Parks, Safety, Shade, Sidewalk Condition, Waterways
9	Brick sidewalks need repaired, <u>NOT</u> replaced	Various	Brick Sidewalk Repair, Maintenance
10	Brick sidewalks that need repair. Cars going over speed limit in residential areas - East Oregon Street	East Oregon Street, Historic East Urbana	Brick Sidewalk Repair, Maintenance, Speeding
11	Country Club Road, Broadway Avenue	Country Club Road, Broadway Avenue	Streets

12	Country Squire and area where there are no sidewalks & bad pavements.	Country Squire subdivision	No Sidewalks, Road Condition
13	Country Squire and the other streets between Lierman & Kinch.	Country Squire subdivision, Lierman Neighborhood	Neighborhoods
14	Crossing Windsor near Meadowbrook. From Downtown north to 5 Points & crossing University Ave. Along Lincoln between Florida & Nevada.	Windsor & Vine, Meadowbrook Park, Downtown Urbana, Five Points, University Avenue, Lincoln Avenue, University of Illinois	Crossings, Downtown, Food/Drink, Major Streets, Parks, Shopping, University of Illinois
15	Cunningham Ave. - lots of driveways.	Cunningham Avenue	Access Management, Major Streets
16	Cunningham Avenue, University Avenue, parts of Philo Road	Cunningham Avenue, Philo Road, University Avenue	Major Streets
17	Define priority for extensions, fill in gaps	Citywide	Extensions, Gaps, Priorities
18	Downtown (lights change fast)	Downtown Urbana	Downtown, Stoplight Timing
19	East Michigan Street is too bad.	East Michigan Avenue	Streets
20	East Urbana near High Cross Rd. (at Washington St.), and Lincoln Avenue north.	East Urbana, High Cross Road, Lincoln Avenue, Washington Street	Major Streets, Neighborhoods
21	<u>Everywhere!</u>	Citywide	Citywide
22	Five Points, North Cunningham. Crossing Main & Springfield at the Y.	Five Points, Cunningham Avenue, Main & Springfield	Crossings, Major Streets
23	Geraldine Ave., Highland Dr.	Geraldine Drive, Highland Drive, North Urbana	Neighborhoods, Streets
24	Green & Broadway. Also Cunningham.	Cunningham Avenue, Green & Broadway	Lincoln Square, Major Streets
25	Green from Race to Lincoln, Elm, Cedar, High, Washington, Lierman	Green Street from Race to Lincoln, Elm Street, Cedar Street, High Street, West Urbana, Washington Street, Lierman Avenue, East Urbana, Lierman Neighborhood	Neighborhoods, Streets
26	Historic East Urbana sidewalks, especially BRICK need attention. Also, homeowners do not trim vegetation very well in some cases. I usually get good results from complaint calls to UPW...but...	Historic East Urbana	Brick Sidewalks, Complaints, Maintenance, Neighborhoods, Vegetation
27	I am afraid to ride my bike in bike lanes. (Not really walkability)	Citywide	Bikeways, Fear
28	Lincoln Ave.	Lincoln Avenue	Major Streets
29	Lincoln Ave.	Lincoln Avenue	Major Streets

30	Lincoln Ave. (particularly the Lincoln Ave. & Ohio crosswalk)	Lincoln Avenue, Lincoln & Ohio	Crossings, Major Streets
31	Lincoln Ave. and University Ave. - longer distances to parks in the city.	Lincoln Avenue, University Avenue	Distance, Major Streets, Parks
32	Lincoln Ave. between Florida & University	Lincoln Avenue	Crossings, Major Streets
33	Lincoln Avenue	Lincoln Avenue	Major Streets
34	Lincoln Avenue, Springfield Avenue (Lincoln to Race)	Lincoln Avenue, Springfield Avenue, Main Street	Major Streets
35	Lincoln Avenue. Intersection of Lincoln and University Avenues. Anywhere trains cross traffic (pedestrian & otherwise).	Lincoln Avenue, University Avenue, Railroads	Crossings, Major Streets, Railroads
36	Main and Springfield fork. Race and Washington.	Main & Springfield, Race & Washington	Crossings
37	Main Street east of Urbana Estates Mobile Homes - sidewalk disappears	East Main Street	Major Streets, No Sidewalks
38	Major street crossings between major intersections (University, Lincoln, Florida, Vine)	University Avenue, Lincoln Avenue, Florida Avenue, Vine Street	Crossings, Major Streets
39	Many sidewalks in the residential areas of West Urbana have broken or very uneven sidewalks making walking hazardous, especially at night when visibility is poor.	West Urbana	Neighborhoods, Nighttime, Safety, Sidewalk Condition, Uneven Sidewalks, Visibility
40	More towards University Ave.	University Avenue	Major Streets
41	Most major streets. (Already listed, plus Lincoln Ave.)	Lincoln Avenue, Downtown Urbana, East Urbana, West Urbana	Major Streets, Neighborhoods
42	Most of it.	Citywide	Citywide
43	Neighborhoods with no sidewalks	Various	Neighborhoods, No Sidewalks
44	None	<i>none listed</i>	
45	None	<i>none listed</i>	
46	Nope, it's fine	<i>none listed</i>	Positive
47	North Lincoln Avenue, University Avenue	North Lincoln Avenue, University Avenue	Major Streets
48	North Urbana along Cunningham Ave.	Cunningham Avenue, North Urbana	Major Streets, Neighborhoods
49	Old brick & concrete Urbana	Citywide	Brick Sidewalks, Sidewalks

50	On some of the sidewalks or on streets where there is only a sidewalk on one side.	<i>none listed</i>	Sidewalks, Streets with Sidewalks on One Side
51	Race St. - narrow sidewalks close to the road - sidewalks that are frequently in poor repair.	Race Street	Maintenance, Mode Separation, Narrow Sidewalks, Sidewalk Repair
52	Silver & Philo (safety/crime issues), Philo Road business district (large distances between stores), Broadway & Water (sidewalk/roadway separation)	Silver Street, Philo Road, Broadway Avenue, Water Street	Crime, Distance, Mode Separation, Safety
53	Some of the side streets south of Washington with no sidewalks and poor lighting.	Middle Urbana	Lighting, Neighborhoods, No Sidewalks
54	Sort of all over state streets if you consider poor condition of sidewalks.	West Urbana	Neighborhoods, Sidewalk Condition
55	South Grove Street, 200 block, west side.	Grove Street	Streets
56	South of Washington Street	South of Washington Street, Middle Urbana	Neighborhoods
57	Springfield - sidewalk does not go whole way on either side.	Springfield Avenue	Major Streets, Gaps
58	State streets & East Urbana	West Urbana, East Urbana	Neighborhoods, Streets
59	State streets near campus due to trees/roots growing up on sidewalk	West Urbana	Neighborhoods, Roots, Trip Hazard
60	Too many	Citywide	Citywide
61	University & Broadway, University & Cunningham, University & Coler.	University & Broadway, University & Cunningham, University & Coler	Crossings, Major Streets
62	University & Lincoln Ave.	University & Lincoln	Crossings
63	University Ave. Cunningham Ave. north of University, especially north of I-74.	Cunningham Avenue, University Avenue	Major Streets
64	University Ave. as a barrier to walkability in addition to being dangerous at times	University Avenue	Major Streets, Safety
65	University Avenue & crossings	University Avenue	Crossings, Major Streets
66	University Avenue crossing north/south. Crossing Vine south of Illinois. Even 4-way at Washington [and Vine] is bad because [there is] no light for peds.	University Avenue, Vine Street, Vine & Washington	Crossings, Major Streets

67	University Avenue, Cunningham Avenue	Cunningham Avenue, University Avenue	Major Streets
68	University Avenue, Lincoln Avenue	University Avenue, Lincoln Avenue	Major Streets
69	University, Vine, Lincoln, Philo & Washington	University Avenue, Vine Street, Lincoln Avenue, Philo Road, Washington Street	Major Streets
70	Unsafe and uneven brick sidewalks	Various	Brick Sidewalks, Safety, Uneven Sidewalks
71	Urbana has high rates of walking with 17% of people walking to work, but walking is not treated with the same level of accommodation as its use. Vehicular design of our streets dominates and makes walking less safe and fun. Crosswalks and signals are optimized for cars.	Citywide	Crossings, Design, Mode Share, Pedestrian Signals, Safety
72	Washington Ave., Vine, Lincoln	Washington Street, Vine Street, Lincoln Avenue	Major Streets
73	Wherever older sidewalks need maintenance or streets are poorly lit.	Citywide	Lighting, Maintenance
74	Wide roads with 30 MPH speed limit - Lincoln Ave, Main/Springfield, Vine	Lincoln Avenue, Main Street, Springfield Avenue, Vine Street	Major Streets, Wide Roads
75	Windsor Road	Windsor Road	Major Streets
76	Windsor Road	Windsor Road	Major Streets

Comment Card Question #4: What do you think this plan should accomplish in the next five years?

ID	Comment	Comment Location	Comment Subject
1	1) Number 1: reduce/eliminate vehicle/pedestrian crashes. 2) Reduce speed limits everywhere. 3) Teach pedestrians to "point and walk" when crossing.	Citywide	Crashes, Crossings, Education, Safety, Traffic Calming
2	A set of policies & infrastructure improvement leading [to] easier & safer walking	<i>none listed</i>	Ease, Infrastructure, Policy, Safety
3	Better crossings, narrower lanes, smaller corner radii.	Citywide	Crossings, Design
4	Blair Park west & north side	Blair Park	Parks

5	Communicate plans for sidewalk repair, general timeline.	<i>none listed</i>	Communication, Maintenance, Sidewalk Repair
6	Connect gaps, repair (not replace) brick sidewalks, reconnect Green & Broadway	Citywide, Downtown Urbana, Green & Broadway	Brick Sidewalk Repair, Downtown, Gaps, Lincoln Square, Maintenance
7	Connect neighborhoods to retail	Citywide	Connectivity, Neighborhoods, Shopping
8	Connectivity	<i>none listed</i>	Connectivity
9	Constant priority should be 1) Pedestrians, 2) Bikes, 3) Cars, 4) Parking	Citywide	Prioritization
10	Continued improvements in ADA compliance and bike lanes.	Citywide	ADA Compliance, Bikeways, Maintenance
11	Do not know	<i>none listed</i>	Unknown
12	Education/outreach to the community about the plan, what it's achieving and info on the benefits of walking for both transportation and exercise.	Citywide	Education, Health, Outreach, Transportation
13	Emphasize pedestrian and bicycle users of roads to make them safer and more convenient to use.	Citywide	Convenience, Prioritization, Safety
14	Encourage more walking. Improve accessibility. "Walk route" signage like bike paths to indicate better accessibility and lighting.	Citywide	Accessibility, Encouragement, Lighting, Signage
15	Encourage people to walk more, drive less	Citywide	Encouragement, Mode Choice
16	Enforce car laws. One of the worst problems is driver-ped interaction. Enforce sidewalk clearance.	Citywide	Enforcement, Motorists, Snow Removal, Vegetation
17	Finding ways to encourage people who don't normally walk, showing how close things in Urbana really are.	<i>none listed</i>	Destinations, Encouragement, Proximity
18	Finding ways to reach out to the community (in non-traditional ways) to listen to needs and encourage walking and biking.	Citywide	Encouragement, Equity, Mode Choice, Outreach
19	Fix brick. Get people outside to enjoy their life.	Historic East Urbana	Brick Sidewalk Repair, Livability, Maintenance, Walkability

20	Fix the brick sidewalks in East Urbana please. They have been ignored for years, especially the ones in the north side of the HEUNA district.	Historic East Urbana	Brick Sidewalk Repair, Maintenance, Neighborhoods
21	Fixed sidewalks - from the root growth	<i>none listed</i>	Maintenance, Roots, Trip Hazard
22	Foster pedestrian safety & mobility. Improve ped timing at crosswalks. Provide ped activation at crosswalks with high ped & car volume. Repair tripping hazards in sidewalks & roads (for runners).	Citywide	Crossings, Maintenance, Mobility, Pedestrian Signals, Road Condition, Road Repair, Safety, Signal Timing, Trip Hazard
23	Get more people walking and riding their bikes.	<i>none listed</i>	Bicycles, Encouragement, Mode Choice
24	Give tickets to walkers/bikers who are engrossed in their devices so there is a hope they will learn to pay attention!	Citywide	Device Distraction, Enforcement
25	Hopefully, there will be more crosspaths and more stop signs in areas with higher crash rates.	<i>none listed</i>	Crashes, Crossings, Safety, Stop Signs
26	Identify & address dangerous and/or inaccessible walkways (or would be walkways).	Citywide	Accessibility, Safety
27	Identify key missing sidewalk links and missing ramp locations. Examine (and address, if necessary) equity concerns created by current brick/concrete sidewalk funding split.	Citywide	Brick Sidewalks, Curb Ramps, Equity, Funding, Maintenance, No Sidewalks
28	Improve condition of existing walks. Improve crossing timings.	Citywide	Crossings, Sidewalk Condition
29	Improve existing conditions within City.	Citywide	Improvements
30	Improve residential walking areas...sidewalks are often broken or very uneven and pool after hard rains.	<i>none listed</i>	Drainage, Neighborhoods, Sidewalk Condition, Uneven Sidewalks
31	Improve sidewalk pavement conditions, increase # of safe crossing points for major streets.	Citywide	Crossings, Major Streets, Safety, Sidewalk Condition
32	Improve sidewalks	<i>none listed</i>	Sidewalks
33	Improve sidewalks. Create a Euro-style pedestrian zone in Downtown Urbana.	Downtown Urbana	Downtown, Pedestrian Zone, Sidewalks
34	Improve walkability	<i>none listed</i>	Walkability

35	Improve walkability & biking in Urbana. Discourage increased car use & traffic.	<i>none listed</i>	Bicycles, Mode Choice, Walkability
36	Improved conditions of some sidewalks. Prevent further deaths - e.g. crossing University!	University Avenue	Crashes, Crossings, Fatalities, Safety, Sidewalk Condition
37	Improving quality and connectivity of sidewalks to encourage walking or make walking a better experience.	<i>none listed</i>	Connectivity, Encouragement, Network, Quality, Sidewalks
38	Improving safety on Lincoln near campus	Lincoln Avenue, University of Illinois	Major Streets, Safety, University of Illinois
39	Inclusion of walking paths along Boneyard Creek	Boneyard Creek	Waterways
40	Increase network walkability and general connectivity	Citywide	Connectivity, Network, Walkability
41	Increase the number of people walking	<i>none listed</i>	Volume
42	Increase the number of people walking	Citywide	Volume
43	Increased pedestrian activity	Citywide	Volume
44	Is there money to do anything? Repairing streets seems high priority to me - do you really intend to change traffic/walking patterns? That could involve more radical thinking.	<i>none listed</i>	Funding, Maintenance, Mode Choice, Prioritization, Road Repair
45	Less cars	Citywide	Mode Choice, Vehicles
46	Link up and improve sidewalk connections and pedestrian safety	Citywide	Connectivity, Safety
47	Maintenance of smooth walkways & installation of safe curb cuts that are evenly, safely attached to sidewalks & roads.	Citywide	Curb Cuts, Safety, Sidewalks, Sidewalk Condition
48	Make it easier and safer to walk - not just the physical things (marking crosswalks, fixing walks, etc.). Most of my problems are caused by HOMEOWNERS who are inconsiderate and/or make walking dangerous. See my survey point 14.	Citywide	Crossings, Ease, Property Management, Safety, Sidewalk Condition
49	Make it safer/better for pedestrians & cyclists	<i>none listed</i>	Bicycles, Pedestrians, Safety
50	More walking path from downtown to campus	Downtown Urbana, West Urbana, University of Illinois	Downtown, Neighborhoods, Routes, University of Illinois
51	More walking road for easy	<i>none listed</i>	Sidewalks

52	No idea	<i>none listed</i>	Unknown
53	Not to spend tax payer money, except for road repairs.	Citywide	Funding, Maintenance, Road Repair
54	Pave non-sidewalked roads -> raise priority for these roads. Fix lighting - spot lights shining horizontally are blinding and not helpful.	Citywide	Lighting, Road Condition, Road Repair
55	Plan more pedestrian crossings and traffic calming	Citywide	Crossings, Traffic Calming
56	Prioritize pedestrian safety and enforcement of laws on crosswalks	<i>none listed</i>	Crossings, Enforcement, Prioritization, Safety
57	Prioritize walking over cars in the campus, around schools and downtown. Safer and easier crossings should be provided on major streets like University Avenue. Safe routes to parks!	Downtown Urbana, Parks, Schools, University Avenue, University of Illinois	Crossings, Downtown, Major Streets, Prioritization, Parks, Safety, Schools, University of Illinois
58	Prioritizing sidewalks (refurbish, maintain old sidewalks)	<i>none listed</i>	Maintenance, Prioritization, Rehabilitation
59	Put safer walkways & bike paths on Lincoln	Lincoln Avenue	Bikeways, Major Streets, Safety, Sidewalks
60	Rank priorities, identify funding	<i>none listed</i>	Funding, Prioritization
61	Repair sidewalks and make sure intersections have ramps for mobility. Increase enforcement of cars stopping to give pedestrians right of way @ designated crosswalks.	Citywide	Curb Ramps, Crossings, Enforcement, Maintenance, Mobility, Motorists, Sidewalk Repair, Stop for Pedestrians
62	Re-pavement of sidewalk and certain roads	<i>none listed</i>	Maintenance, Sidewalk Condition
63	Safe and walkable, especially on older sidewalks	Citywide	Maintenance, Safety, Walkability
64	Safe crosswalks for heavy traffic areas. Well lit streets.	Citywide	Crossings, Lighting, Major Streets
65	Safe routes - connected	<i>none listed</i>	Connectivity, Safety
66	Safety - yes. But beautification, too. Where are the trees?	<i>none listed</i>	Beautification, Safety, Shade, Trees
67	Sidewalks on Geraldine Ave. and Highland Dr., and crosswalks on Kerr Ave. and Broadway Ave.	Geraldine Drive, Highland Drive, Kerr & Broadway	Crossings, Sidewalks

68	Some work was done between Washington and Hunter on Country Squire using gravel & tar like they do on country roads, that seems to help.	Country Squire Drive	Road Condition, Road Repair
69	Think "accessibility"	<i>none listed</i>	Accessibility
70	To see some solar light at Busey Woods paths	Busey Woods	Lighting, Parks, Trails
71	Traffic circles. Chicanes. Slow car traffic.	Citywide	Traffic Calming
72	Walking trails	Citywide	Trails

Comment Card Question #5: Are there any other issues, concerns or suggestions you would like to bring to our attention about existing conditions or about this project?

ID	Comment	Comment Location	Comment Subject
1	A crossing to get to farmer's market is difficult - a light at Green Street & Vine Street would be nice for walking traffic.	Market at the Square, Vine & Green	Crossings, Major Streets, Market at the Square
2	Better crossing indicators at Race & Michigan, and Iowa at Race. Grade schoolers cross here and cars <u>DO NOT STOP!!!</u>	Race & Iowa, Race & Michigan	Children, Crossings, Safety
3	Bike lane on Washington does have the effect of making cars space closer.	Washington Street (between Philo Rd. and Smith Rd.)	Bikeways, Crossings, Vehicles
4	Covered elsewhere	<i>none listed</i>	
5	Crosswalks on Springfield	Springfield Avenue	Crossings, Major Streets
6	Do not tear up old sidewalks if you don't have to. Waste of material & construction energy.	Citywide	Maintenance, Preservation
7	East of Crystal Lake has some serious walkability issues	North Urbana	Neighborhoods, Walkability
8	Fast cars, possibly coming from Orchard Downs, and thus not aware of restrictions in a residential area, especially where the sidewalk is directly next to the street.	Orchard Downs	Mode Separation, Neighborhoods, Speeding, University of Illinois

9	From my Survey #14 with 7 points: 1. Make Water (H2O) Company cut their inserts in the sidewalks down to the level of the sidewalk. 2. Make homeowners keep brush from overhanging sidewalks. 3. Make people shovel snow off sidewalk. 4. Forbid people from depositing fall leaves on sidewalks. 5. Put out trash cans for dog walkers!!! 6. Forbid bikes on sidewalks! 7. Don't let people ** downspout drains on sidewalks.	<i>none listed</i>	Bicycles, Dog Walkers, Drainage, No Bicycles on Sidewalks, Property Management, Snow Removal, Utilities, Vegetation, Yardwaste
10	Green & Broadway has an obstruction	Green & Broadway	Downtown, Lincoln Square
11	I am happy to see others concerned with pedestrians.	<i>none listed</i>	Concern, Positive
12	I am so sorry to have missed the presentation. I had a meeting overlap. I am petrified that I will hit a pedestrian on Lincoln, Green, or Springfield. I hate to go through all the crosswalks. I was rear-ended on Lincoln when I stopped for a person in a crosswalk.	Lincoln Avenue, Green Street, Springfield Avenue	Crossings, Fear, Major Streets, Presentation, Safety, University of Illinois
13	I'm concerned about the increase of cars & trucks overall - I'd like to explore qualitative changes in public transit, pedestrian areas in downtown - the block of Main between Race & Broadway - like Iowa City, Ithaca. I'd like to see general improvement in conditions for pedestrian/bicycle traffic.	Downtown Urbana, Main Street	Downtown, Model Cities, Pedestrian Zone, Transit, Vehicles
14	In general, the biggest problem that I notice where walking in the neighborhood is not enough places to safely cross busy streets (specifically, Main Street, Vine Street, and Cottage Grove Avenue). Cars don't often stop for pedestrians.	Main Street, Vine Street, Cottage Grove Avenue	Crossings, Major Streets, Safety, Vehicles
15	King Park neighborhood - streets/sidewalks are littered with glass which deters walking	King Park neighborhood	Litter
16	Make bike routes on secondary roads. E.g. instead of Washington between Vine & Philo - route them down Oregon; pave Oregon so it is smooth and make	Citywide	Bikeways, Mode Separation, Traffic Calming

	the speed limit 20 MPH to discourage cars. Keep cars and bikes separate - safer for the bikers.		
17	Many, many drivers are utterly misinformed or unaware of their responsibilities vis-à-vis pedestrians. Start handing out tickets! Develop a culture of "point and walk" for pedestrians.	Citywide	Crossings, Education, Enforcement, Motorists
18	Mostly just want to say that I am so supportive of this!	<i>none listed</i>	Positive
20	Need an anti-littering campaign!	<i>none listed</i>	Education, Encouragement, Litter
21	No (<i>listed 2 times</i>)	<i>none listed</i>	
22	Nope!	<i>none listed</i>	
23	Not at the moment.	<i>none listed</i>	
24	Safety of night joggers	<i>none listed</i>	Joggers, Nighttime, Safety
25	Sidewalk in front of houses at 1504 and 1506 Philo Road (east side of the road) is impassable due to flooding, mud, and dirt.	1504-1506 Philo Road	Drainage, Flooding, Mud
26	Signal timing should give priority to peds!	Citywide	Pedestrian Signals, Prioritization
27	Slow the cars down; get the bikes off the sidewalks and back on the street.	Citywide	Bicycles, No Bicycles on Sidewalks, Traffic Calming
28	Some brick sidewalks in HEUNA & WUNA in need of repair. Glad to see it's in progress. Next step is to remind property owners to remove and trim plants obstructing sidewalks.	Historic East Urbana, West Urbana	Brick Sidewalk Repair, Maintenance, Property Management, Vegetation
29	Some brick sidewalks in West Urbana are in poor shape, but I love the brick sidewalks.	West Urbana	Brick Sidewalks, Maintenance, Neighborhoods
30	That walk signal light would stay on Walk longer so you can get across before a car will go around and get hit.	<i>none listed</i>	Crossings, Pedestrian Signals, Safety
31	The new crossing ramps near Yankee Ridge [School] have an elevated area that is sometimes hard to see and <u>could be</u> a tripping hazard.	Yankee Ridge School	Curb Ramps, Schools, Trip Hazard

32	There are individual locations where slab settlement or rising causes uneven sidewalk.	Various	Uneven Sidewalks
33	Tree shading & urban form should be taken into account	<i>none listed</i>	Shade, Trees, Urban Form
34	We like 55 MPH on Curtis Road, but we need a lane marker down the center of the street for safety!!	Curtis Road	Safety
35	When City staff leaves the parking lot, they don't yield to pedestrians. They look left and pull out. I've nearly been hit several times.		City Staff, Enforcement, Motorists, Safety
36	Winter walking with ice & snow is treacherous	Citywide	Safety, Snow Removal, Winter Hazards

Section 6: Trip Activity Comment Tables

ID	Trip Activity Area Comments	Comment Location	Comment Type
1	Better for walking. More predictable.	Oregon Street, Maple Street, Washington Street, Webber Street	Positive
2	Destination for multiple people in this neighborhood.	Victory Park	Positive
3	Like the walk in this area.	Main Street, Vine Street, Washington Street, Cottage Grove Avenue	Positive
4	This area is generally better for walking	Main Street, Vine Street, Washington Street, Cottage Grove Avenue	Positive
5	Convert it to a park	Washington Street, Lierman Avenue, south of DART, and Railroad	Neutral
6	Need retail	Washington Street, High Cross Road, Florida Avenue extended, east of Abercorn Street	Neutral
7	No walking destinations.	Philo Road, Colorado Avenue, Stone Creek Boulevard, Amber Lane	Neutral
8	Brick sidewalks difficult	Green Street, Maple Street, Oregon Street, Webber Street	Negative
9	Feel too dangerous to walk	Goodwin Avenue, Bradley Avenue, Wright Street, and Railroad	Negative
10	Perceived crime	Washington Street, Smith Road, Florida Avenue, Railroad ROW, Lanore Drive	Negative
11	Sidewalk quality needs improvement.	Main Street, Vine Street, Washington Street, Cottage Grove Avenue	Negative
12	Would walk more to Sunnycrest and Meijer, but you have to walk through some 'iffy' neighborhoods to get there.	Philo Road corridor	Negative

ID	Trip Activity <u>Linear</u> Comments	Comment Location	To	From	Comment Type
1	Enjoy walking on these paths	Curteon Drive corridor	Vine St	Mumford Dr	Positive
2	Fine	Lierman Avenue east side	Washington St	Main St	Positive
3	Good in this stretch	Illinois Street	Birch St	Vine St	Positive
4	Lots of walkers	Abercorn Street	Florida Ave	Rainbow View Dr	Positive
5	Lots of walkers	Florida Avenue	Smith Rd	E terminus	Positive
6	Lots of walkers	Smith Road	Florida Ave	Rainbow View Dr	Positive
7	Lots of walkers	Rainbow View Drive	Smith Rd	E terminus	Positive
8	Mowed path	Orchard Downs	Florida & Orchard	Arboretum	Positive
9	New sidewalk is good	Broadway Avenue west side	Thompson St	Stebbins Dr	Positive
10	Access right of way along Boneyard Creek for multi-use path and greenway.	Boneyard Creek	Main St	Goodwin Ave	Neutral
11	Add bike lane	Race Street	Washington St	Illinois St	Neutral
12	Extend sidepath.	High Cross Road west side	University Ave	Riggs Brewing Company	Neutral
13	Lower speed limit from 30 MPH to 20 MPH. Students walk. Want crosswalks to be effective.	Lincoln Avenue	Pennsylvania Ave	Nevada St	Neutral
14	Multi-use path desired. People walk out of their way without one here now.	Philo Road	Washington St	Hunter St	Neutral
15	Suggested ped facility	Philo Road east side	Curtis Rd	Marc Trl	Neutral
16	Suggested ped facility	Curtis Road	Race St	Philo Rd	Neutral
17	Suggested ped facility	Race Street east side	Curtis Rd	Meadowbrook Park	Neutral
18	Wants to bike here	Prospect Avenue	Waxwing Rd	Olympian Dr	Neutral
19	Wants to bike here	Waxwing Road	Ford Harris Rd	Prospect Ave	Neutral
20	Wants to bike here	Ford Harris Rd	Market St	Waxwing Rd	Neutral
21	Wants to bike here	Market Street	Olympian Dr	Ford Harris Rd	Neutral
22	Wants to bike here	Olympian Drive	Prospect Ave	Market St	Neutral
23	Avoid walking here	Lincoln Avenue	Pennsylvania Ave	Nevada St	Negative
24	Bad curb cuts, puddles, and debris.	Washington Street	Vine St	Philo Rd	Negative
25	Bad surface, speeding to avoid traffic light	Springfield Avenue	Lincoln Ave	McCullough St	Negative

ID	Trip Activity <u>Linear</u> Comments	Comment Location	To	From	Comment Type
26	Bicyclists ride fast	Illini Grove	NW corner	Lincoln & Pennsylvania	Negative
27	Brick sidewalks are HURTING (bad)	California Avenue	Maple St	Cedar St	Negative
28	Build a sidewalk and bike path here.	Curtis Road	Lincoln Ave	First St	Negative
29	Build a sidewalk and bike path here. Live in Savoy, husband works on South Campus - can't bike safely to work.	First Street	Curtis Rd	Windsor Rd	Negative
30	Can't walk along north side of Springfield Avenue.	Springfield Avenue north side	Birch St	Main St	Negative
31	Can't walk/bike north on Mattis - too dangerous, but wants to.	Mattis Avenue	Interstate Dr	Bradley Ave	Negative
32	Can't walk/bike north on Mattis - too dangerous, but wants to.	Interstate Drive	Newmark Dr	Mattis Ave	Negative
33	Clear grass off of brick sidewalks	Main Street	Lynn St	Glover Ave	Negative
34	Crashes - Improve design & SUE the State [of Illinois]	University Avenue	Goodwin Ave	Lincoln Ave	Negative
35	Crossing Main to get to Schnucks difficult	Main Street	Urbana Ave	Maple St	Negative
36	Difficult to cross	Philo Road	Amber Ln	Mumford Dr	Negative
37	Difficult to cross side streets.	Philo Road east side	Philo Rd	Fairlawn Dr	Negative
38	Fast traffic. Zoom. :(Vine Street	Washington St	Illinois St	Negative
39	Fear of getting hit along Lincoln Avenue. (Duplicate comment from Spring2017MeetingsTrips)	Lincoln Avenue west side	Fairview Ave	King Park	Negative
40	First Fridays: drivers are confused by the stoplights and closed streets. This is not as comfortable for walking when crossing to the event.	Main Street	Race St	Broadway Ave	Negative
41	Hard to cross	Wright Street	Armory Ave	Chalmers St	Negative
42	Heaving sidewalk	Busey Avenue	Elm St	Western Ave	Negative
43	High speed	Florida Avenue	Smith Rd	James Cherry Dr	Negative
44	High speed. No lighting. No sidewalks. Abandoned house(s). Crime.	Dodson Drive	Washington St	Main St	Negative

ID	Trip Activity <u>Linear</u> Comments	Comment Location	To	From	Comment Type
45	Issues with no sidewalk. Linkage to [Crystal Lake] Park, but no sidewalk. Families to pool & nature area - use shoulder.	Country Club Road south side	Broadway Ave	Willow Rd	Negative
46	Issues with no sidewalk. Linkage to [Crystal Lake] Park, but no sidewalk. Families to pool & nature area - use shoulder.	Broadway Avenue west side	Country Club Rd	Thompson St	Negative
47	Jam in the AM. Narrow sidewalk.	Race Street	Washington St	Elm St	Negative
48	Missing sidewalk	Burkwood Court East	Anderson St	Sunnycrest Tot Lot	Negative
49	Missing sidewalk	Harding Drive	Mumford Dr	George Huff Dr	Negative
50	Missing sidewalk	Burlison Drive	George Huff Dr	Mumford Dr	Negative
51	Missing sidewalk	Boudreau Drive	George Huff Dr	Burlison Dr	Negative
52	Missing sidewalk.	Washington Street north side	Broadway Ave	Vine St	Negative
53	Need to mow this area.	Weaver Park			Negative
54	Needs sidewalk improvements	Birch Street	California Ave	Illinois St	Negative
55	No real room for pedestrians.	Country Club Road south side	Central Ave extended	Coler Ave	Negative
56	No sidewalk	University Avenue	W of Lierman Ave	Maple St	Negative
57	No sidewalk - ends at Strawberry Fields/World Harvest.	Main Street south side	Springfield Ave	Central Ave	Negative
58	No sidewalk.	Glover Street west side	Washington St	Oregon St	Negative
59	No sidewalk. Poor pavement.	Hunter Street	Rainbow View Dr.	Country Squire Dr	Negative
60	No sidewalk. Poor pavement.	Rainbow View Drive	W of Smith Rd	Hunter St	Negative
61	No sidewalk. Poor pavement. Pavement problems. Drainage problems.	Country Squire Drive	Kinch St	Hunter St	Negative
62	No sidewalks	Hunter Street	Rainbow View Dr	E of Lanore Dr	Negative
63	No sidewalks	Rainbow View Drive	Easy St	Hunter St	Negative
64	No sidewalks	Easy Street	Kinch Stt	Rainbow View Dr	Negative
65	Pavement by children's center needs repair.	Hartle Avenue	Green St	Main St	Negative

ID	Trip Activity <u>Linear</u> Comments	Comment Location	To	From	Comment Type
66	Sidewalk ends	Stoughton Street south side	Phillips Recreation Center	Coler Ave	Negative
67	Sidewalk ends - hedges to the edge - difficult to walk.	Eliot Drive	505 Eliot Dr	505 Eliot Dr	Negative
68	Sidewalk gap	Eagle Ridge to Prairie Winds	Prairie Winds Dr	Morrow Ct	Negative
69	Sidewalk roots have broken the sidewalk, causing the pedestrian's wheelchair to die and pedestrian fell out of wheelchair. Trouble moving wheels on chair.	Cedar Street east side	Oregon St	California Ave	Negative
70	Sidewalk to nowhere - have to ride in the street.	Brookens Center north parking lot east road	Art Bartell Rd	Sidewalk Ends	Negative
71	Sidewalks are not in good conditions. Missing bricks, muddy, too narrow.	Race Street	Washington St	Main St	Negative
72	Sidewalks on both sides of the road are too steep.	Main Street	W of Maple St	Lynn St	Negative
73	Speeding	Broadway Avenue	Washington St	Oregon St	Negative
74	Speeding	Fairlawn Drive	Cottage Grove Ave	Anderson St	Negative
75	Uneven, broken sidewalks. Water retention and freeze/thaw cycle causes problems.	Busey Avenue	Florida Ave	Indiana Ave	Negative
76	Uneven, broken sidewalks. Water retention and freeze/thaw cycle causes problems.	Florida Avenue	Carle Ave	Busey Ave	Negative
77	Uneven, broken sidewalks. Water retention and freeze/thaw cycle causes problems.	Carle Avenue	Florida Ave	Indiana Ave	Negative
78	Uneven, broken sidewalks. Water retention and freeze/thaw cycle causes problems.	Indiana Avenue	Carle Ave	Busey Ave	Negative
79	Unsafe crossing	Windsor Road	Vine St	Anderson St	Negative

ID	Trip Activity Point Comments	Comment Location	Comment Type
1	Family #12 walks in the neighborhood.	Ironwood Subdivision	Positive
2	Family #20 walks in the neighborhood.	Orchard Downs	Positive
3	Family #21 walks in the neighborhood.	Bradley & Duncan	Positive
4	Family #27 walks in the neighborhood.	Bondville	Positive
5	Family #9 likes to walk here.	Alma Mater	Positive
6	Stops at the Cracked food truck	Springfield & Mathews	Positive
7	The walk space is GREAT ADDITION!!! Those fancy flashing lights would be nice.	Main Street mid-block crosswalk between Maple & Urbana	Positive
8	Family #14 - child walks to bus stop	Curtis & Meadow	Neutral
9	Hole in the fence provides more direct access to Urbana Middle School & Urbana High School.	Aspen Court southwest corner	Neutral
10	School bus drivers cross Washington mid-block east of Glover.	Washington Street east of Glover Avenue	Neutral
11	Wants a sign for pedestrian crossing	Windsor & Anderson	Neutral
12	Bad intersection	Main & Race	Negative
13	Big to cross.	McCullough & University	Negative
14	Big to cross. Crossing bad!	Broadway & University	Negative
15	Blowing leaves into the sidewalk which makes walking impossible	Race & Meadow Drive northeast corner	Negative
16	Broadway & University crossing difficult	Broadway & University	Negative
17	Busy at 7:50 am, unmarked crosswalk. Cars turning right from Race to Michigan are not looking at pedestrians.	Race & Michigan	Negative
18	Busy cars not seeing peds	Broadway & Park	Negative
19	Can we widen median and create "ramps," or a street level cut across median (i.e. median refuge island).	Lincoln & Oregon	Negative
20	Close calls with cars pulling out of City Building parking lot	Green Street west of Urbana Avenue	Negative
21	Crossing here is trouble - it'd be GREAT to have some traffic calming!	Vine & Green	Negative
22	Crossing Main to get to Schnucks difficult	Main Street between Maple St & Urbana Ave	Negative
23	Curb cuts are crappy - not smooth, and pedestrian tipped in their wheelchair.	Broadway & Illinois west leg	Negative
24	Difficult intersection	Lincoln & Florida	Negative
25	Difficult intersection	Lincoln & Windsor	Negative

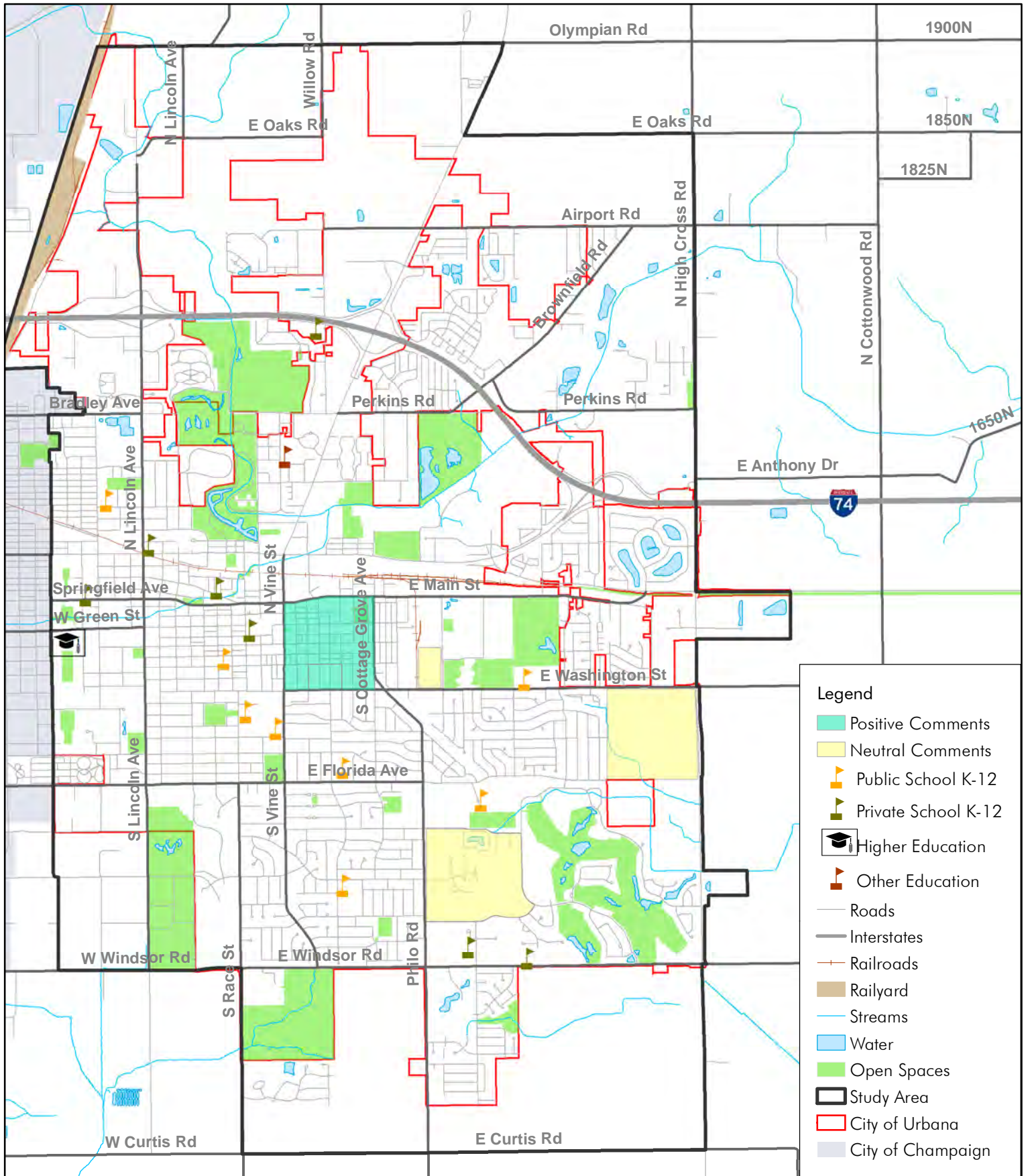
ID	Trip Activity Point Comments	Comment Location	Comment Type
26	Difficult to cross for people trying to use the path along Race	Florida & Race	Negative
27	Difficult to cross Illinois Street	Illinois & Walnut	Negative
28	Difficult to cross.	Philo & Washington	Negative
29	Difficult to cross. Needs a well-defined crosswalk.	Lincoln & Oregon	Negative
30	Doesn't like crossing Main Street	Main Street	Negative
31	Family lives near Bradley & Staley, but there are no bike paths anywhere, especially over I-57	Bradley & Staley	Negative
32	Fast cars. Narrow sidewalks.	Vine Street Railroad Underpass	Negative
33	Flooding Issue	Weaver Park	Negative
34	Hard to access on foot.	Schnucks	Negative
35	High traffic on Main	Main & McCullough	Negative
36	Huaraches curb cut impossible in wheelchair. Curb cut impassable - uses the bike lane.	Philo & Washington NW corner	Negative
37	Impassable sidewalk - tree uprooted. Bad for wheelchairs.	Anderson Street south of Colorado Avenue	Negative
38	Light allows cars on Vine to turn into crosswalk, where pedestrians are, which is dangerous.	Vine & Windsor	Negative
39	Lincoln Ave. cross difficult. Have to cross at Springfield Ave.	Stoughton & Lincoln	Negative
40	Lots of concrete.	Schnucks parking lot	Negative
41	Need a handrail on the Boneyard Crossing steps	Boneyard Crossing at Race & Griggs	Negative
42	Need to replace bridge & improve sidewalk.	Washington Street east of Sunny Lane	Negative
43	No marked crosswalk. Northbound cars do not recognize pedestrian right of way.	Vine & Michigan	Negative
44	No one stops at stop signs.	Washington & Race	Negative
45	No one stops at stop signs.	Washington & Race	Negative
46	Ped doesn't have right of way	Main & Lincoln	Negative
47	Pedestrian crossing very dangerous	University & Wright	Negative
48	People don't respect pedestrians at crosswalks	Lincoln & Ohio	Negative
49	Problem - sidewalk covered with mud or leaves	George Huff & Shuman Circle	Negative
50	Rain draining into the sidewalk	Race & George Huff northeast corner	Negative
51	Sidewalk below the grade of the street	George Huff & Bourdeau northwest corner	Negative

ID	Trip Activity Point Comments	Comment Location	Comment Type
52	Sidewalk floods on walk to bus stop	Colorado Avenue east of Anderson Street	Negative
53	This crosswalk has a lot of problems. There is a lack of lighting, and cars don't stop. Students are crossing here to get to class and the bus stop.	Lincoln & Ohio	Negative
54	Traffic light during rush hour (7:00-10:00) long wait, dedicated to Springfield, traffic backing up on Race.	Main & Race	Negative
55	Tree to the north of this intersection blocks the view of walkers and runners.	Vine & Pennsylvania	Negative
56	Vegetation problem by church - can't pass on the sidewalk.	Race & Illinois northwest corner	Negative
57	Water drains in the sidewalk	Mumford & Burlison	Negative
58	Water drains in the sidewalk	Vine & George Huff northeast corner	Negative
59	Will cross here sometimes, but no light	Vine & Green	Negative
60	With the turning onto East Green Street for the City Building and such, it can get to be pretty hairy for pedestrians and drivers!!	Green Street west of Urbana Avenue	Negative

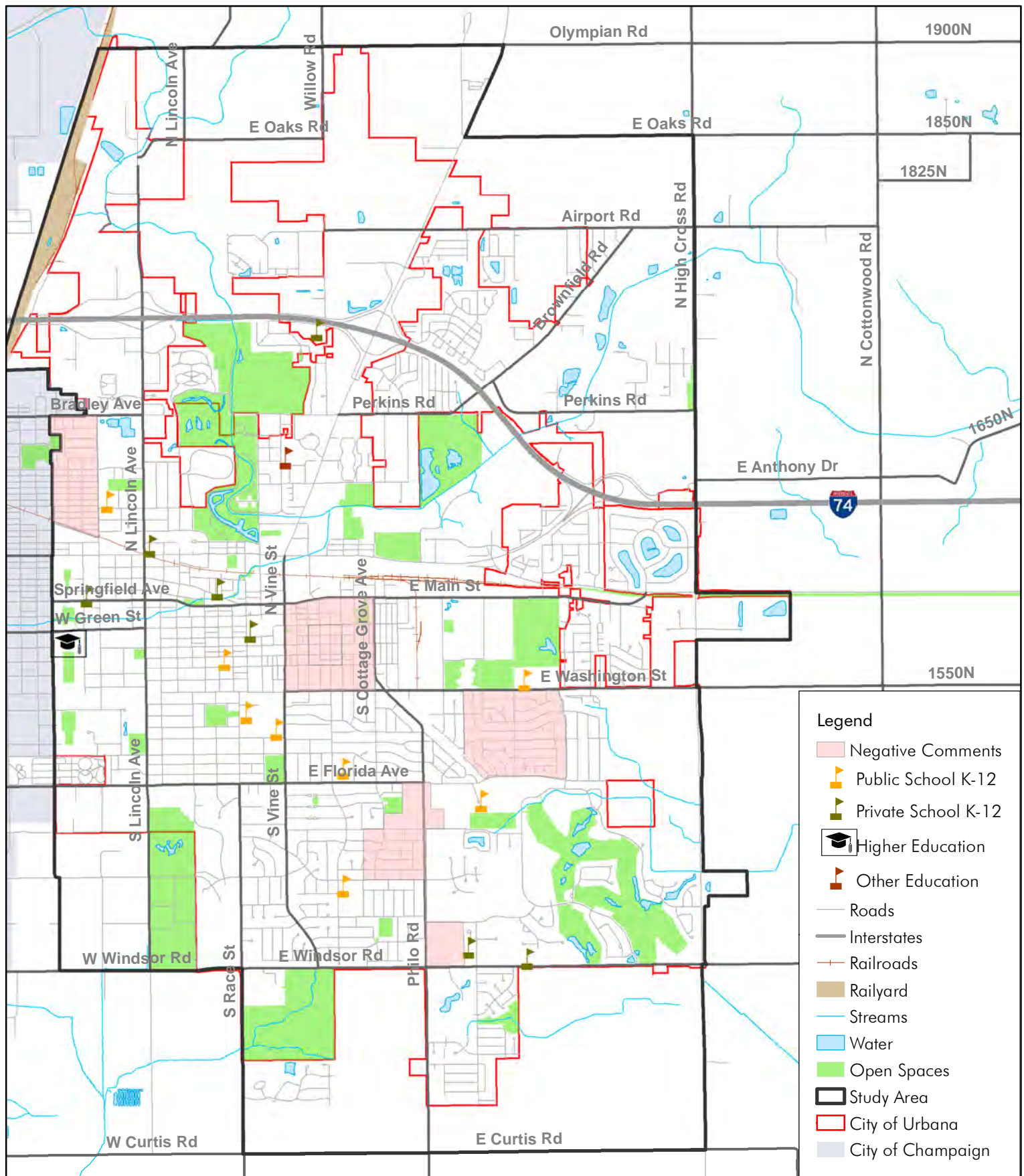
Section 7: Trip Activity Maps

1. Figure 2: Spring 2017 Public Input – Positive & Neutral Area Comment Locations
2. Figure 3: Spring 2017 Public Input – Negative Area Comment Locations
3. Figure 4: Spring 2017 Public Input – Linear Comment Locations
4. Figure 5: Spring 2017 Public Input – Point Comment Locations
5. Figure 6: Spring 2017 Public Input – Walking Trips
6. Figure 7: Spring 2017 Public Input – North & Northeast Urbana Walking Trips
7. Figure 8: Spring 2017 Public Input – Crystal Lake & King Park Urbana Walking Trips
8. Figure 9: Spring 2017 Public Input – University District Walking Trips
9. Figure 10: Spring 2017 Public Input – West & Downtown Urbana Walking Trips
10. Figure 11: Spring 2017 Public Input – Central Urbana Walking Trips
11. Figure 12: Spring 2017 Public Input – East Urbana Walking Trips
12. Figure 13: Spring 2017 Public Input – South Urbana Walking Trips

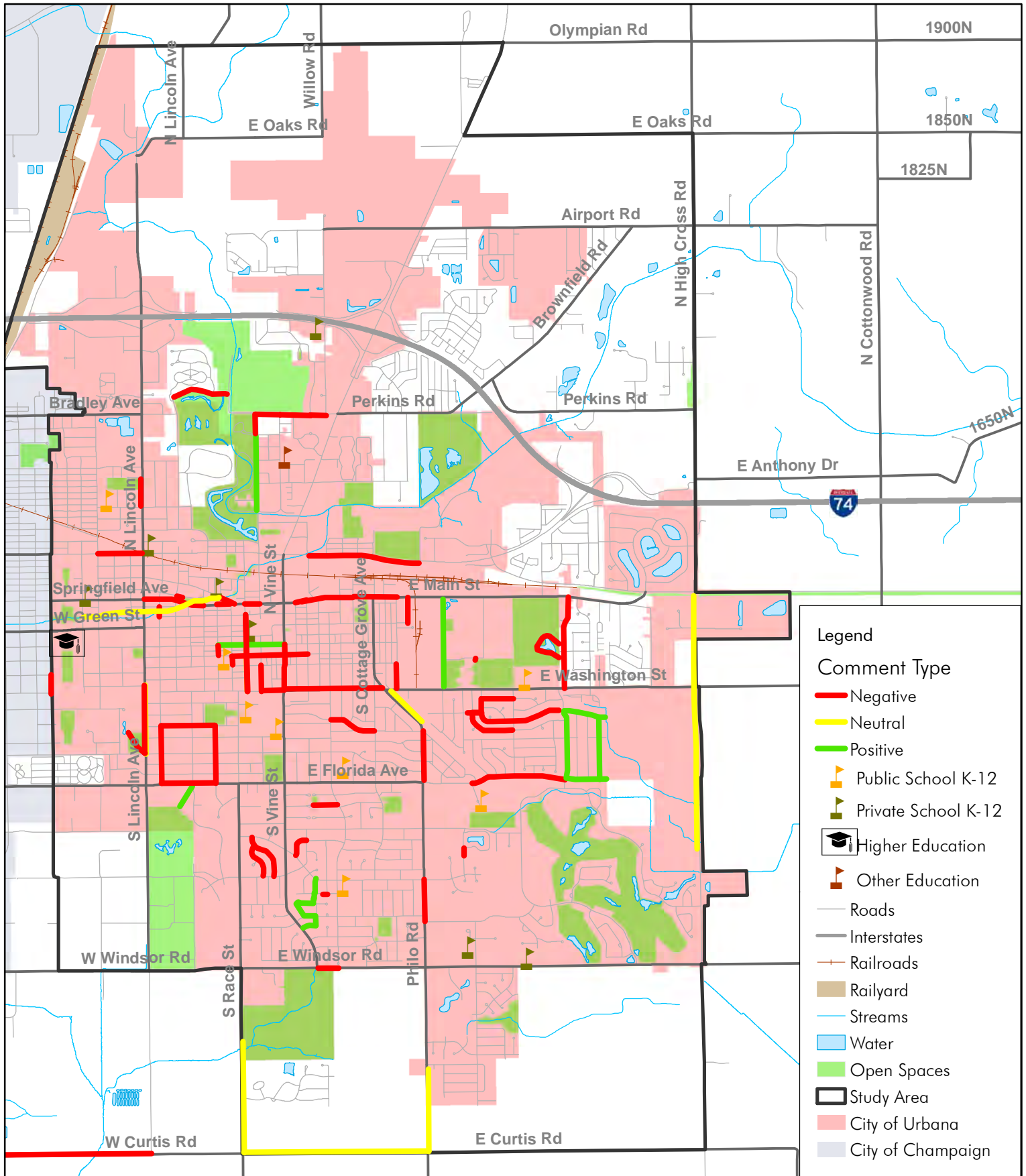
Spring 2017 Public Input - Positive & Neutral Area Comment Locations



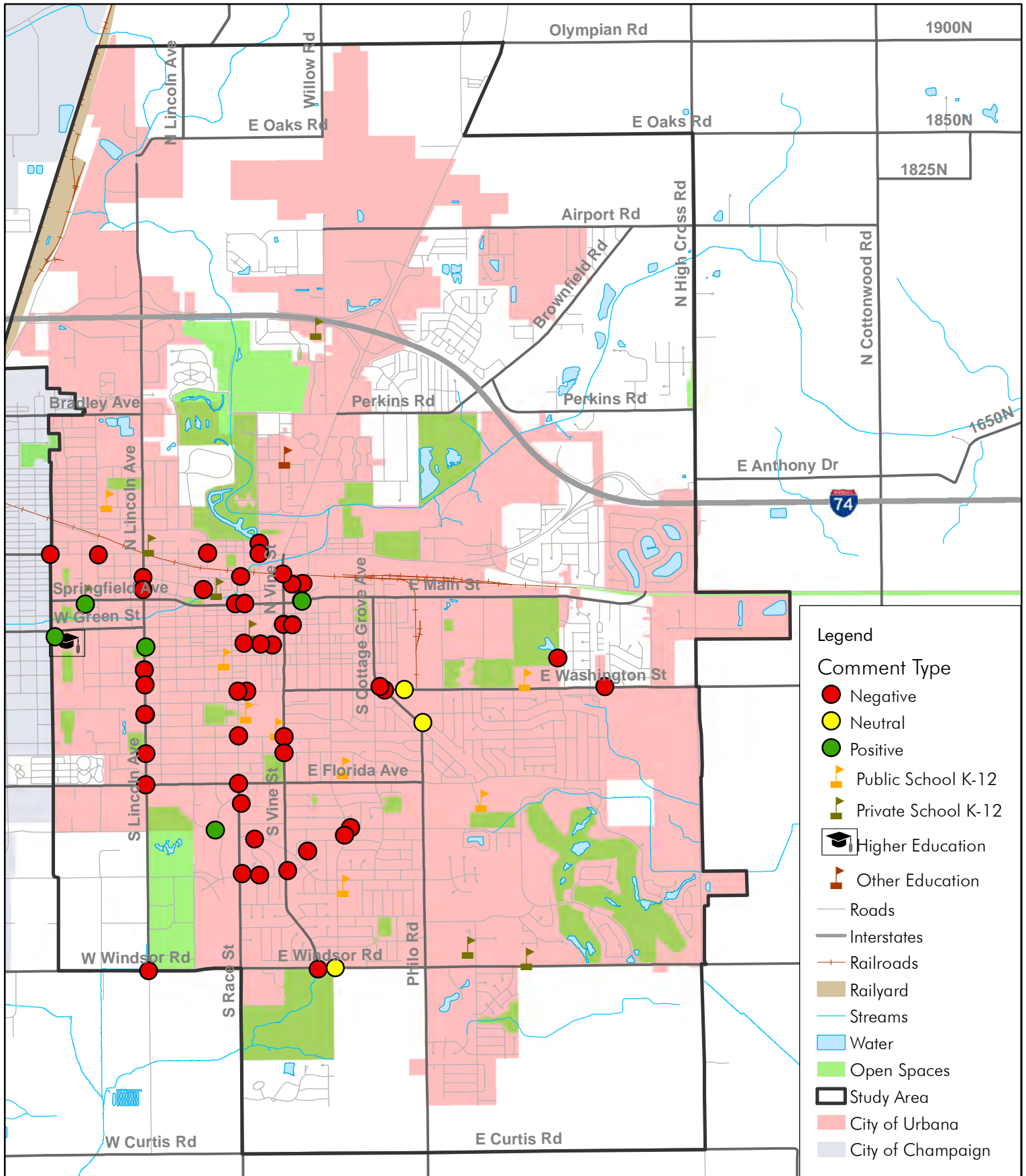
Spring 2017 Public Input - Negative Area Comment Locations









Spring 2017 Public Input - Linear Comment Locations

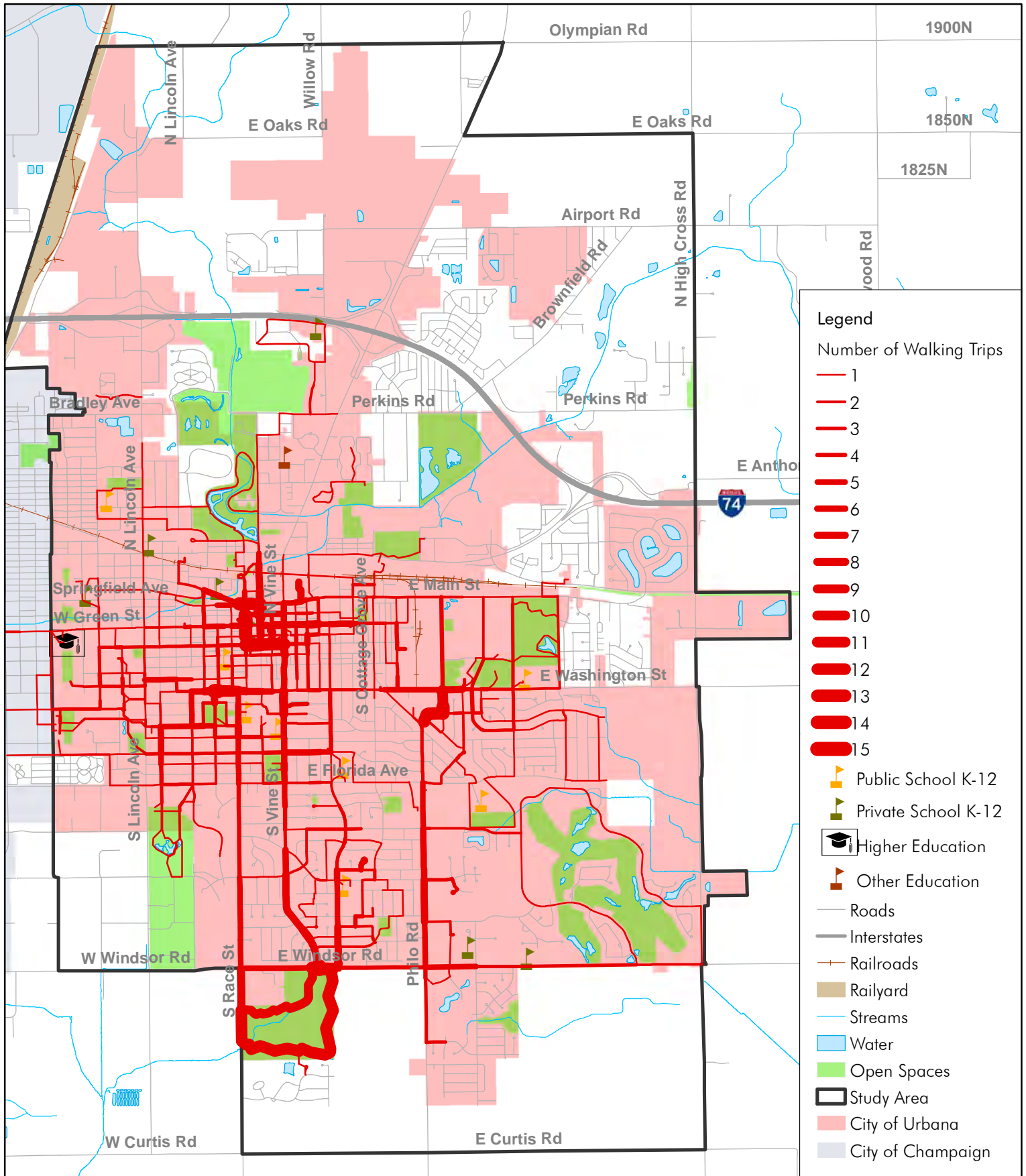


Spring 2017 Public Input - Point Comment Locations

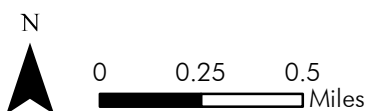
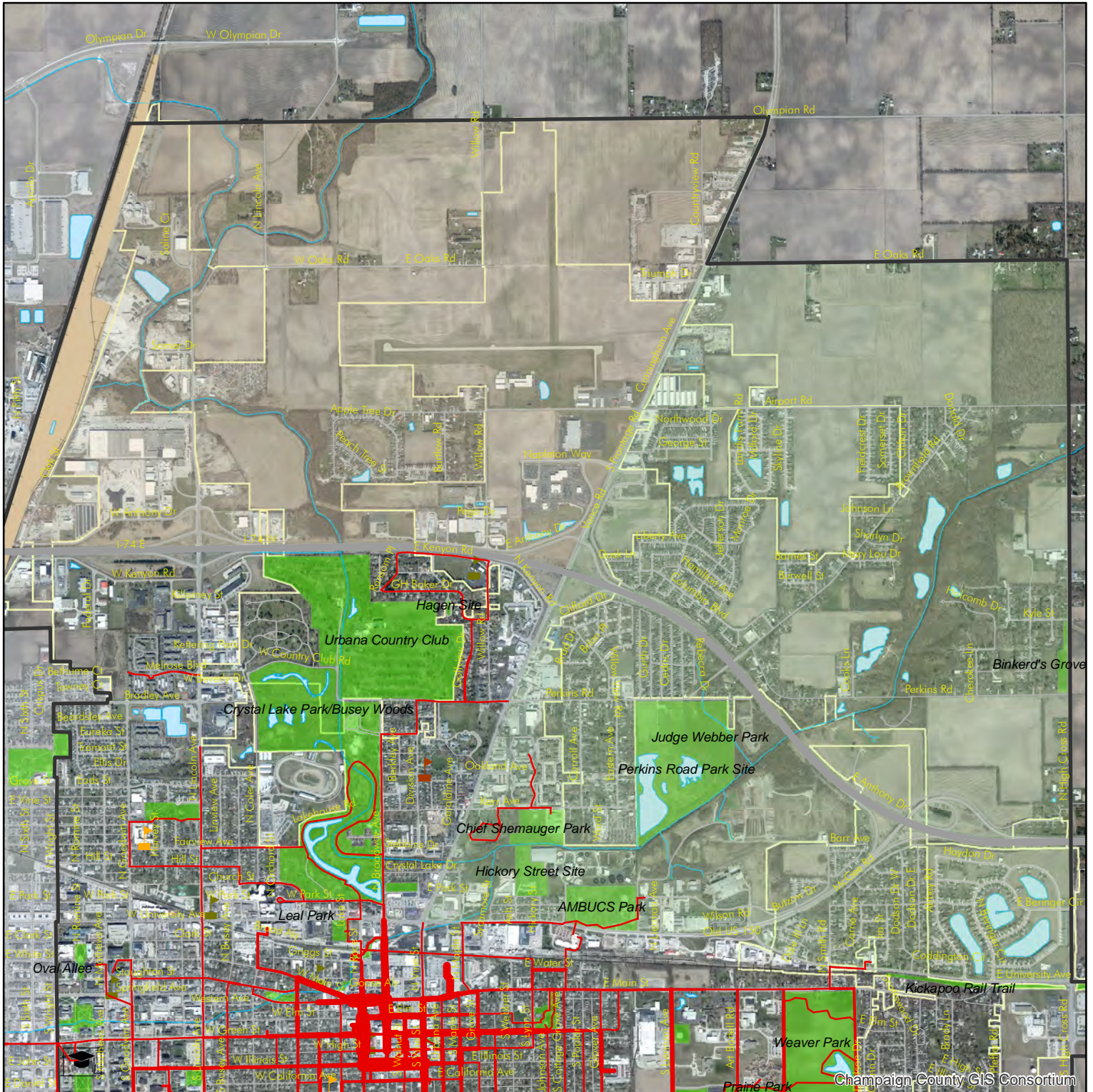


- Legend**
- Comment Type**
- Negative
 - Neutral
 - Positive
 - ▲ Public School K-12
 - ▲ Private School K-12
 -  Higher Education
 - ▲ Other Education
 - Roads
 - Interstates
 - Railroads
 -  Railyard
 -  Streams
 -  Water
 -  Open Spaces
 -  Study Area
 - City of Urbana
 - City of Champaign

Spring 2017 Public Input - Walking Trips



Spring 2017 Public Input - North & Northeast Urbana Walking Trips



Legend

Number of Walking Trips

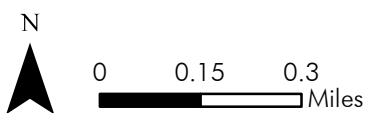
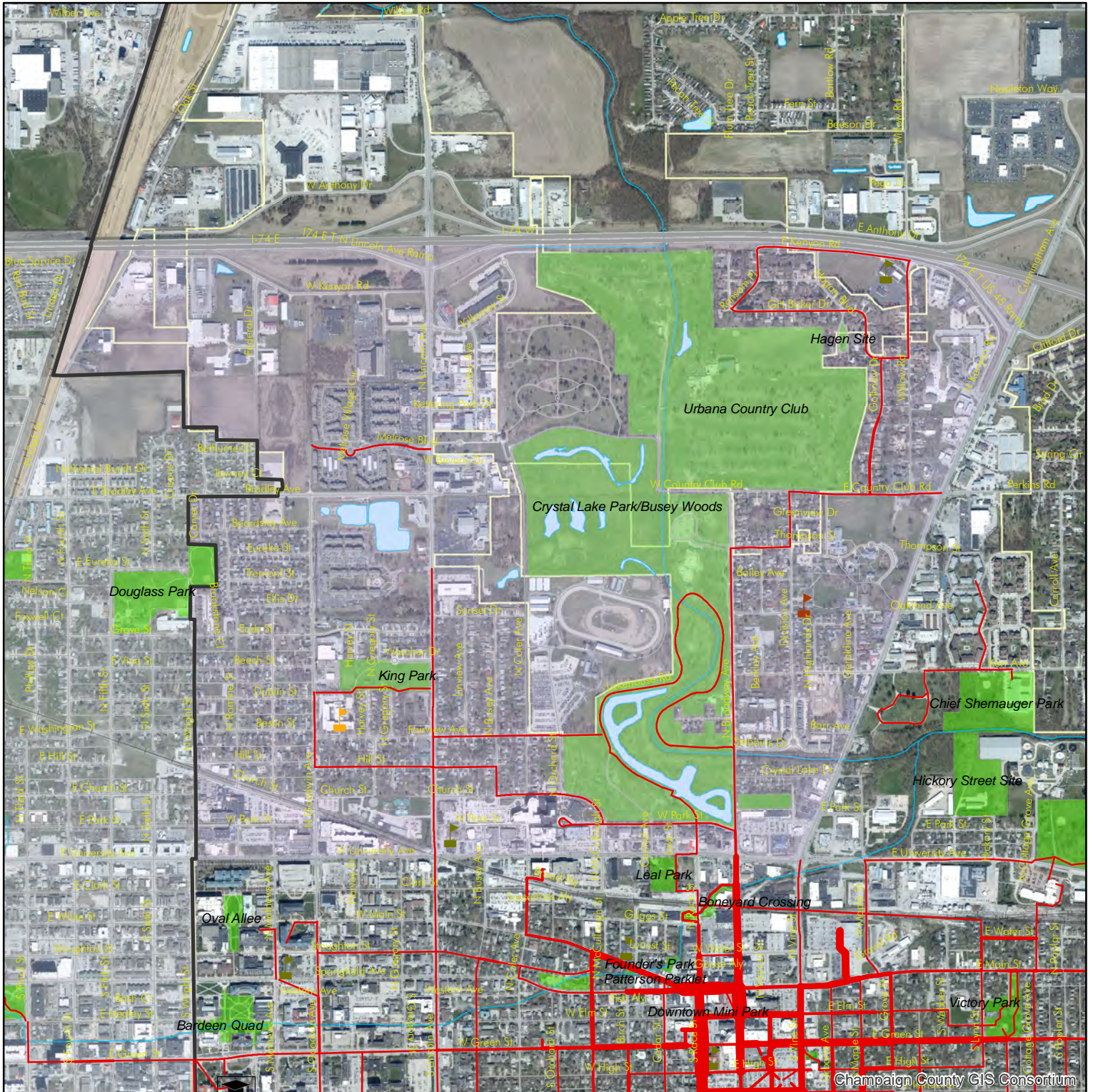


North Urbana
Northeast Urbana

- Public School K-12
- Private School K-12
- Higher Education
- Other Education

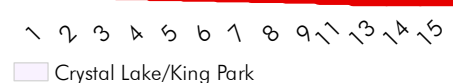
- Roads
- Interstates
- Railroads
- Railyard
- Streams
- Water
- Open Spaces
- Study Area
- Urbana City Limits
- Champaign City Limits

Spring 2017 Public Input - Crystal Lake & King Park Walking Trips



Legend

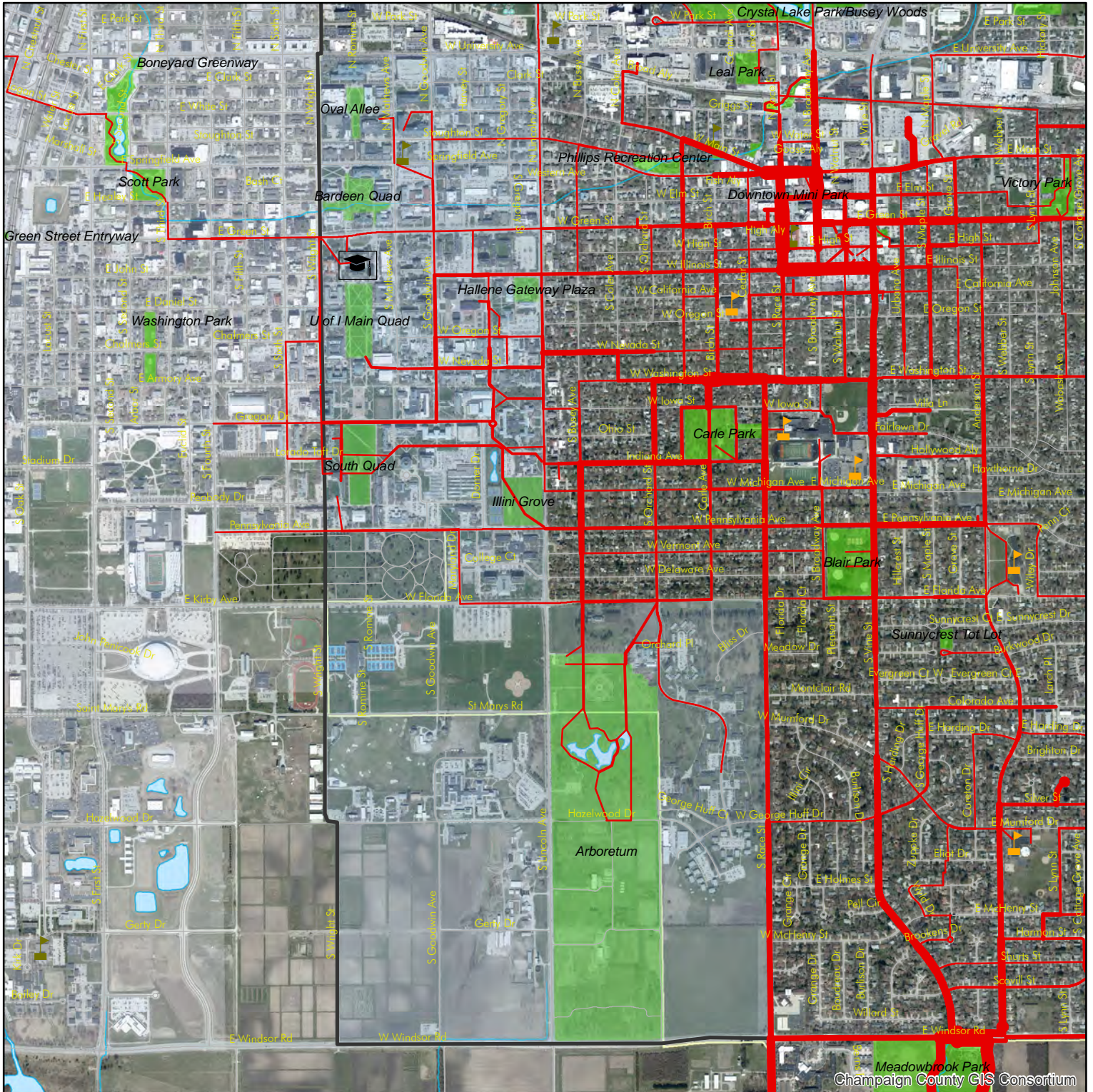
Number of Walking Trips



Crystal Lake/King Park

- Public School K-12
- Private School K-12
- Higher Education
- Other Education
- Roads
- Interstates
- Railroads
- Railyard
- Streams
- Water
- Open Spaces
- Study Area
- Urbana City Limits
- Champaign City Limits

Spring 2017 Public Input - University District Walking Trips



Legend

Number of Walking Trips

1 2 3 4 5 6 7 8 9 10 11 12 13 14 15

University District



Public School K-12



Private School K-12



Higher Education

Roads

Railroads

Streams

Water

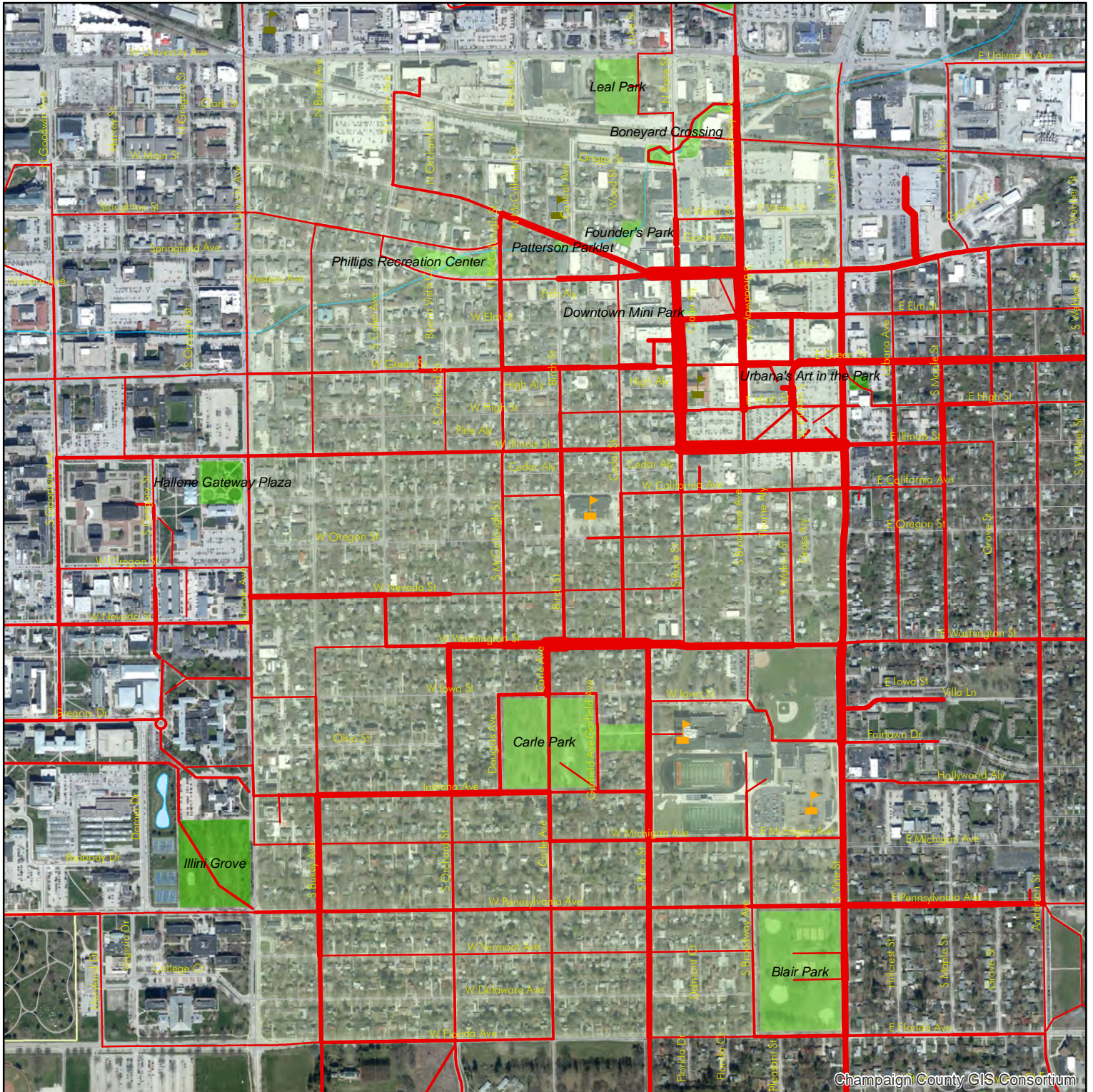
Open Spaces

Study Area

Urbana City Limits


Champaign City Limits

Spring 2017 Public Input - West & Downtown Urbana Walking Trips



Legend

Number of Walking Trips

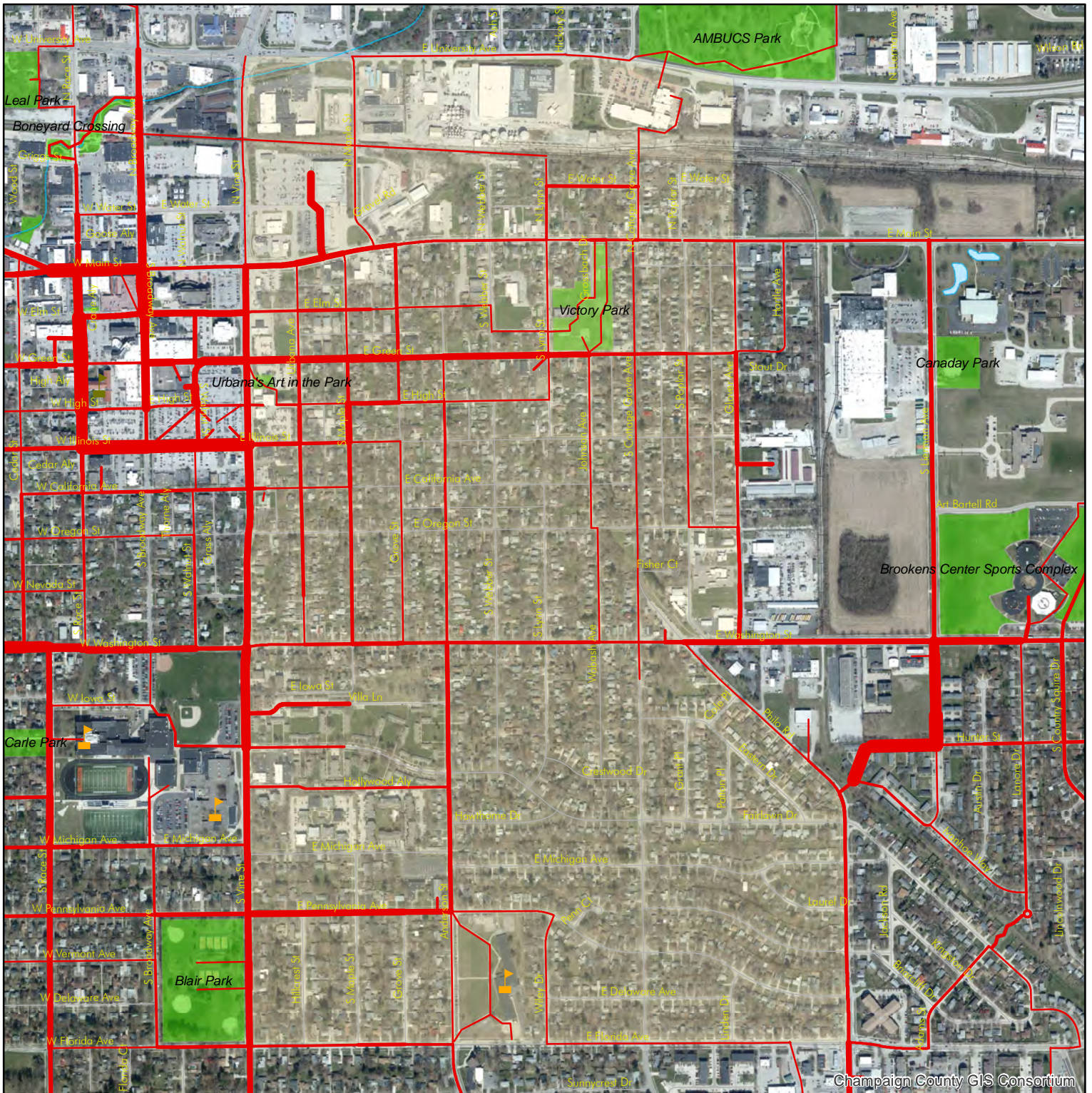


West & Downtown Urbana

- Public School K-12
- Private School K-12


- Roads
- Railroads
- Streams
- Water
- Open Spaces
- Study Area
- Urbana City Limits

Spring 2017 Public Input - Central Urbana Walking Trips



Legend

Number of Walking Trips

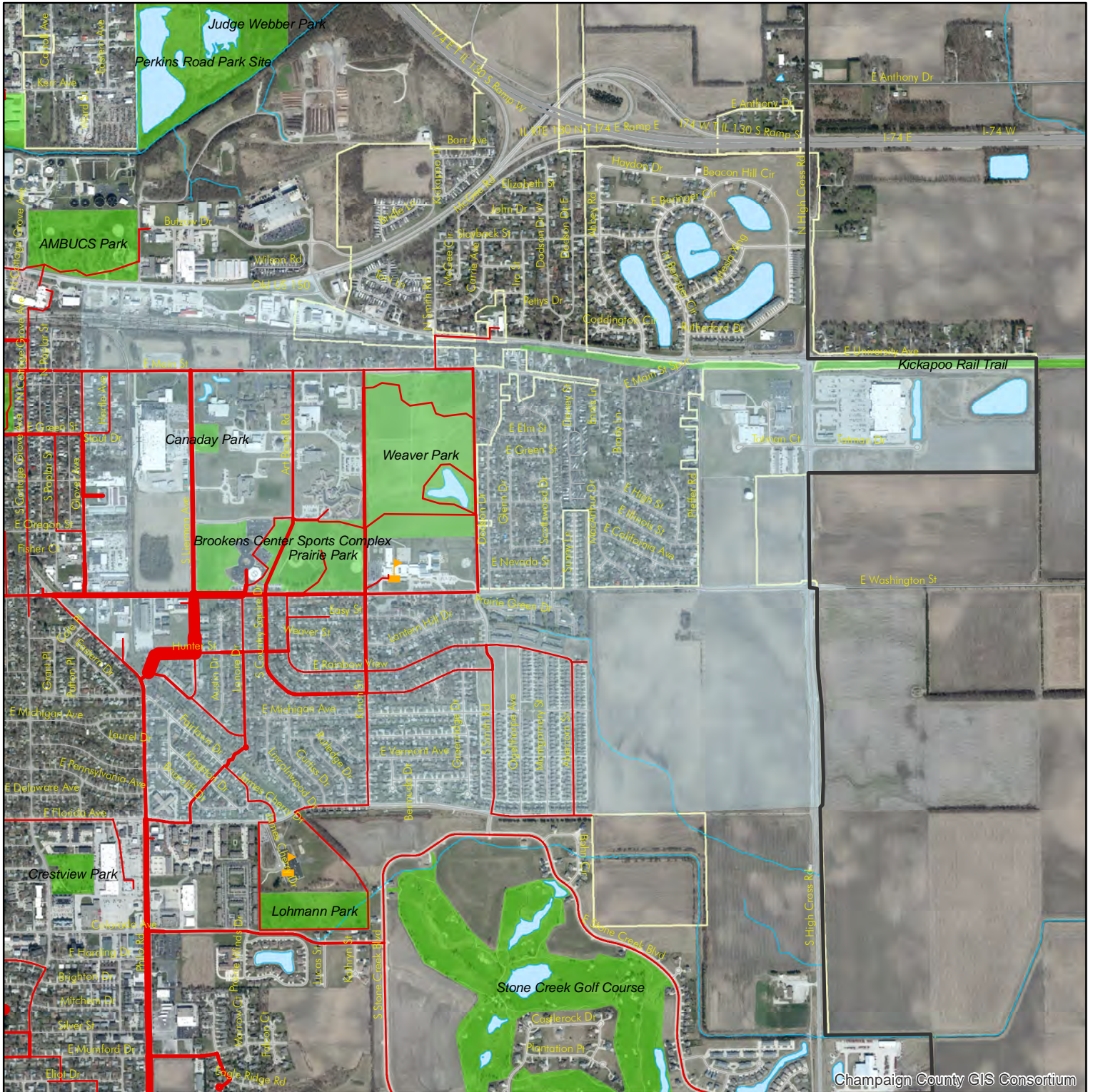


Central Urbana

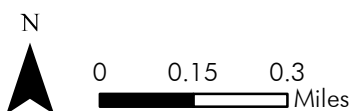
- Public School K-12
- Private School K-12

- Roads
- Railroads
- Streams
- Water
- Open Spaces
- Study Area
- Urbana City Limits

Spring 2017 Public Input - East Urbana Walking Trips

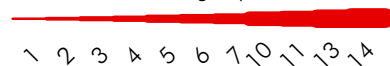


Champaign County GIS Consortium



Legend

Number of Walking Trips

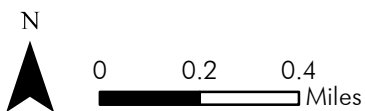
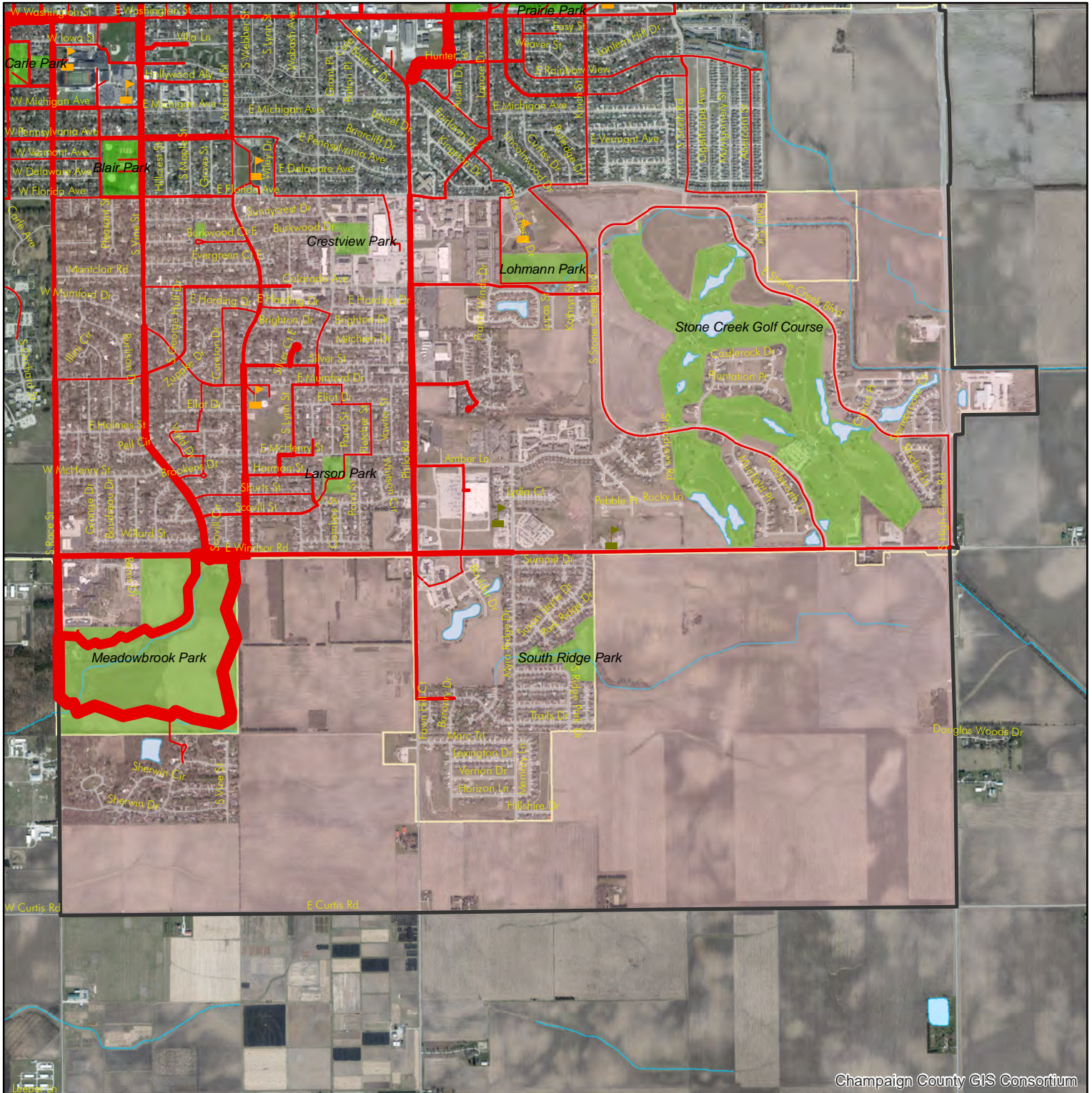


East Urbana

Public School K-12


- Roads
- Interstates
- Railroads
- Streams
- Water
- Open Spaces
- Study Area
- Urbana City Limits

Spring 2017 Public Input - South Urbana Walking Trips



Legend

Number of Walking Trips



- Public School K-12
- Private School K-12
- Roads
- Railroads
- Streams
- Water
- Open Spaces
- Study Area
- Urbana City Limits



2020 URBANA PEDESTRIAN MASTER PLAN

APPENDIX 5: PUBLIC INPUT ROUND #2 REPORT



∞ 1 0 2 URBANA PEDESTRIAN MASTER PLAN

Fall 2018 Public Input Report

January 14, 2019



Table of Contents

Section 1: Public Outreach	3
Section 2: Infrastructure Recommendations Maps, Votes, and Comments	4
Section 3: Other Recommendations Voting Results & Comments.....	23
Section 4: Comment Cards, Email Comments, and Map Comments.....	31

Section 1: Public Outreach

CCRPC hosted Public Meeting #2 for the Urbana Pedestrian Master Plan on Thursday, November 15, 2018 at the Urbana Civic Center. This was a joint public meeting with the Urbana Bicycle Wayfinding Plan. The meeting drew 31 participants, including representatives from Champaign County Bikes (CCB), Heartland Pathways, the Urbana Bicyclist and Pedestrian Advisory Commission (BPAC), Urbana Plan Commission, and Urbana City Council.

Participants were asked to provide input and prioritize draft recommendations in infrastructure and non-infrastructure categories. Exhibit posters, maps, and comment cards were provided to participants to provide input.



These materials were also posted on the CCRPC website after the meeting, and Urbana community members were able to submit comments through Monday, November 26, 2018. This report lists the results of these comments.

Section 2: Infrastructure Recommendations Maps, Votes, and Comments

Eight neighborhood maps were presented at the public meeting and online with the draft scores prioritizing pedestrian infrastructure improvements in Urbana. These initial scores were based on the following criteria:

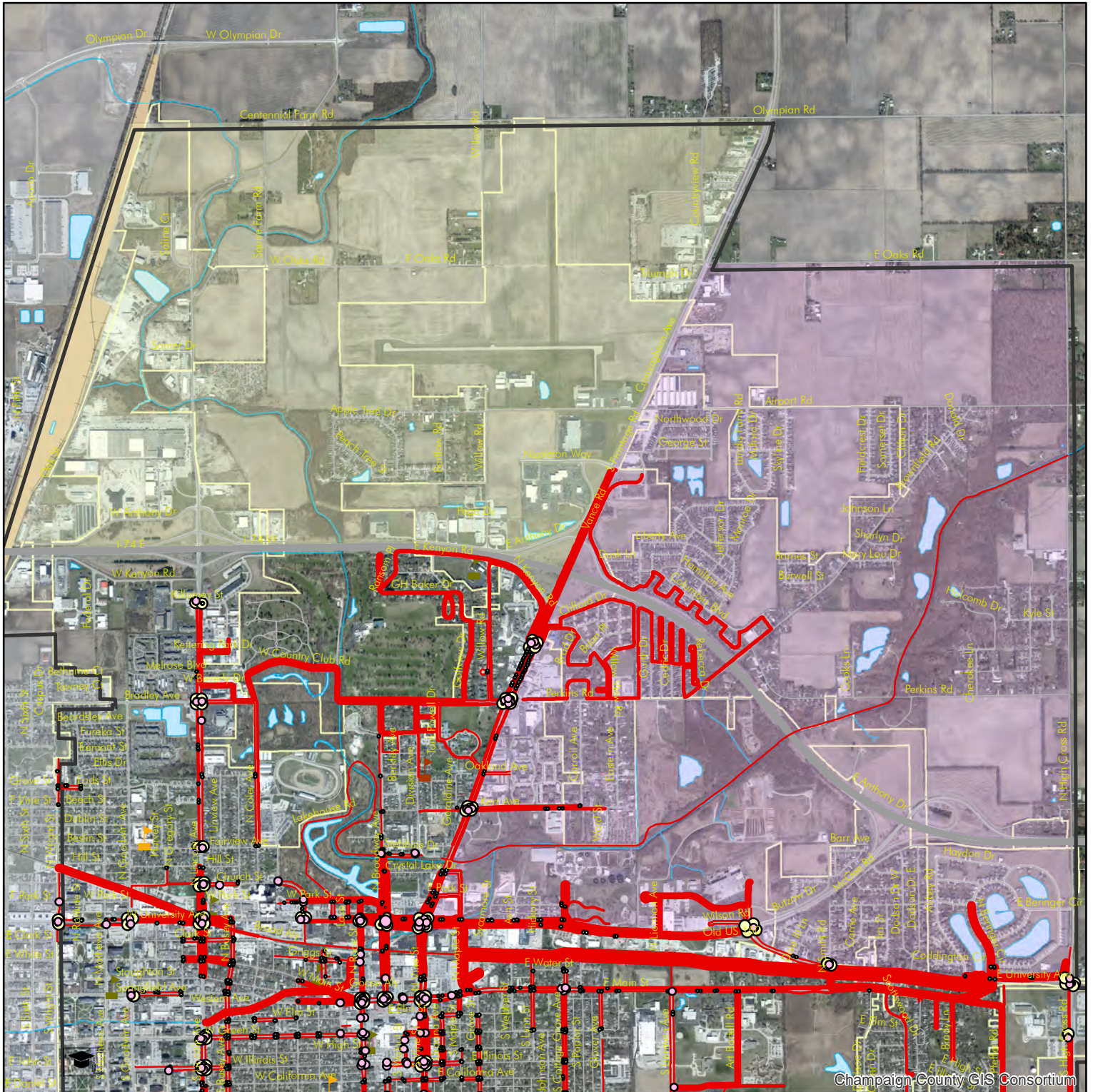
1. CUUATS Sidewalk Network Inventory and Assessment
 - a. Sidewalk Gap Analysis, Missing Sidewalk Connectivity Value
 - b. Existing Sidewalk Compliance Score Range
2. Equity, measured by American Community Survey (ACS) 2012-2016 Census Block Group data
3. CUUATS Sidewalk Network Inventory and Assessment Priority Areas
4. Urbana Pedestrian Master Plan Spring 2017 Public Input
 - a. Number of linear walking trips
 - b. Number of negative point comments
5. Urbana Bicycle Master Plan and Urbana Park District Trails Plan 2016 Recommendations by Timeframe
6. Safe Routes to School surveys, negative spatial comments received since 2004

The final criterion that will be added to these scores is the number of supportive votes for a location received during this Fall 2018 public input period.

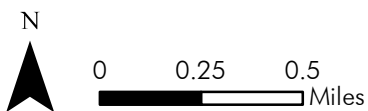
Participants were given four stickers per neighborhood to vote for where they wanted to prioritize pedestrian infrastructure improvements. If a sticker was placed on an intersection, a vote was counted for the intersection as well as all adjacent blocks. If a sticker was placed in the middle of a block, a vote was counted for both sides of the street. A location also received a vote if it was mentioned in a Comment Card response in Section 4.

Following are Citywide and neighborhood maps showing the street segments and intersections in Urbana where people most want to see pedestrian infrastructure improvements. Following that are the tables with the 406 street segments and 83 intersections in Urbana where people most want to see pedestrian infrastructure improvements.

Fall 2018 Public Input Votes - North & Northeast Urbana



Champaign County GIS Consortium



Legend

Sidewalks & Paths

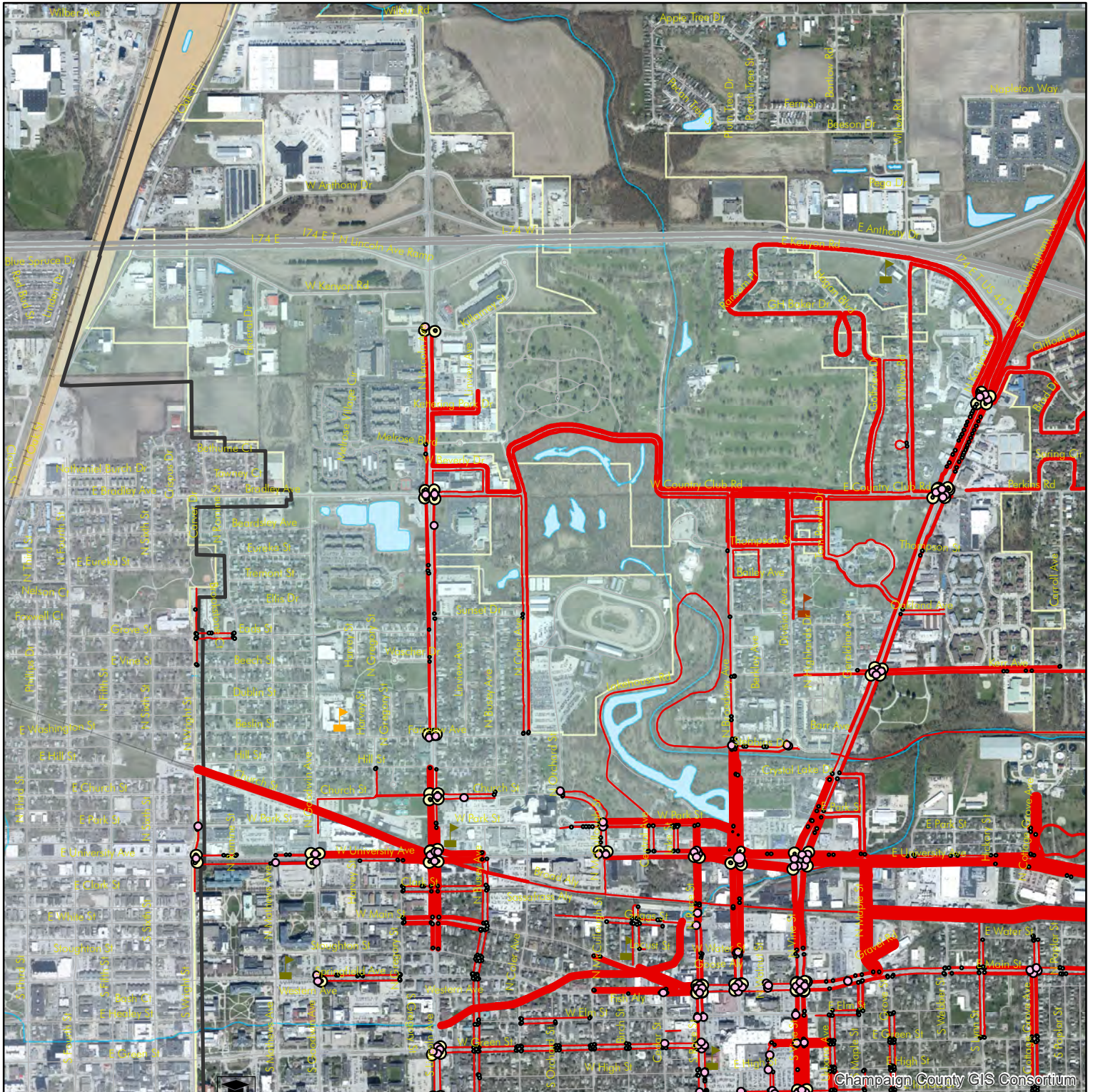
- North Urbana
- Northeast Urbana

- Crosswalks (10-17 votes)
- Crosswalks (1-9 votes)
- Curb Ramps (10-27 votes)
- Curb Ramps (1-9 votes)
- Pedestrian Signals (10 votes)
- Pedestrian Signals (1-9 votes)

- Public School K-12
- Private School K-12
- Higher Education
- Other Education

- Roads
- Interstates
- Railroads
- Railyard
- Streams
- Water
- Study Area
- Urbana City Limits
- Champaign City Limits

Fall 2018 Public Input Votes - Crystal Lake & King Park



Legend

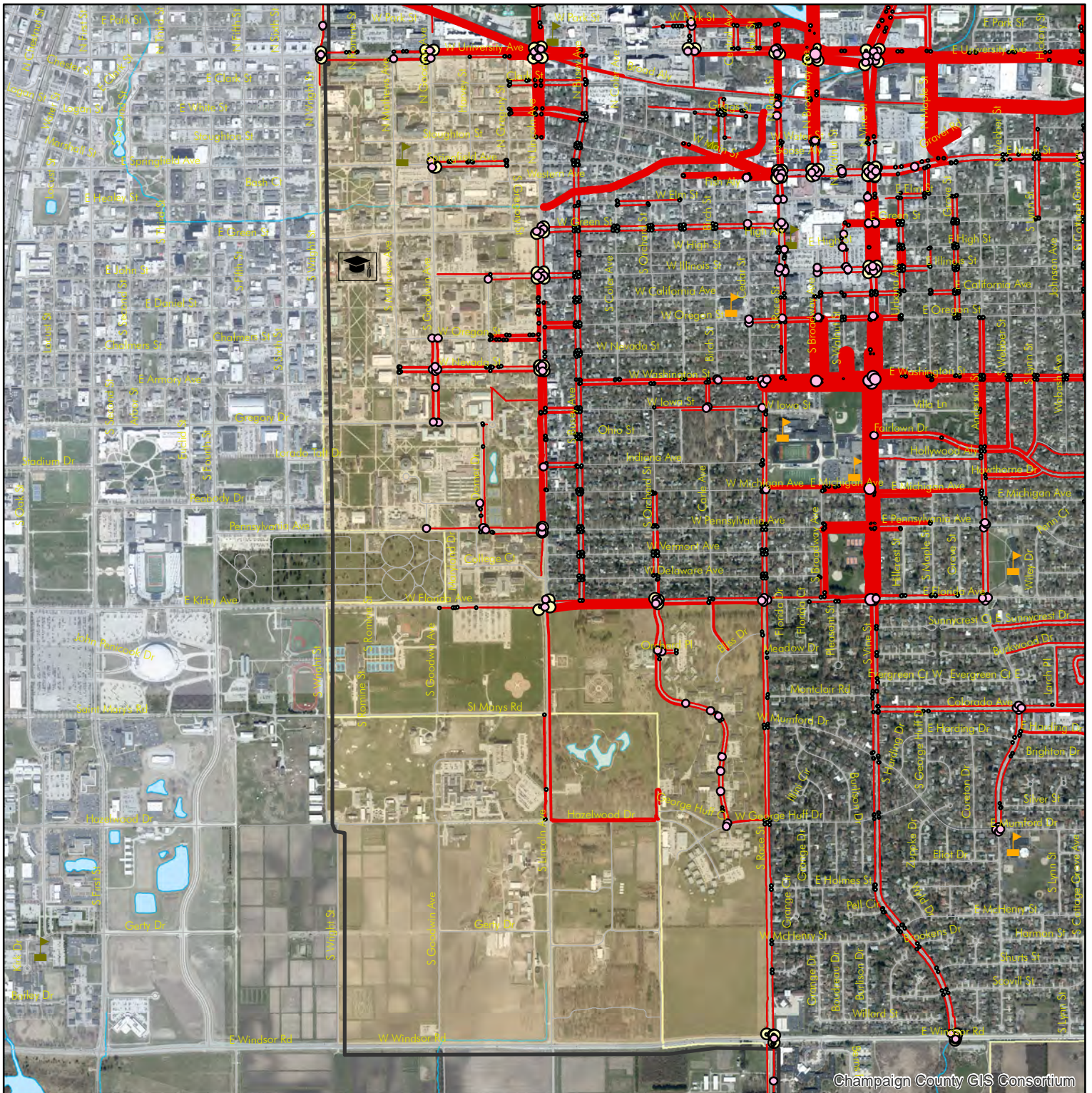
Sidewalks & Paths

- Crosswalks (10-17 votes)
- Crosswalks (1-9 votes)
- Curb Ramps (10-27 votes)
- Curb Ramps (1-9 votes)
- Pedestrian Signals (10 votes)
- Pedestrian Signals (1-9 votes)

Crystal Lake/King Park

- Public School K-12
- Private School K-12
- Higher Education
- Other Education
- Roads
- Interstates
- Railroads
- Railyard
- Streams
- Water
- Study Area
- Urbana City Limits
- Champaign City Limits

Fall 2018 Public Input Votes - University District

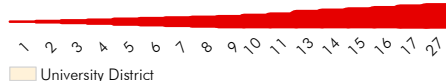


Champaign County GIS Consortium



Legend

Sidewalks & Paths



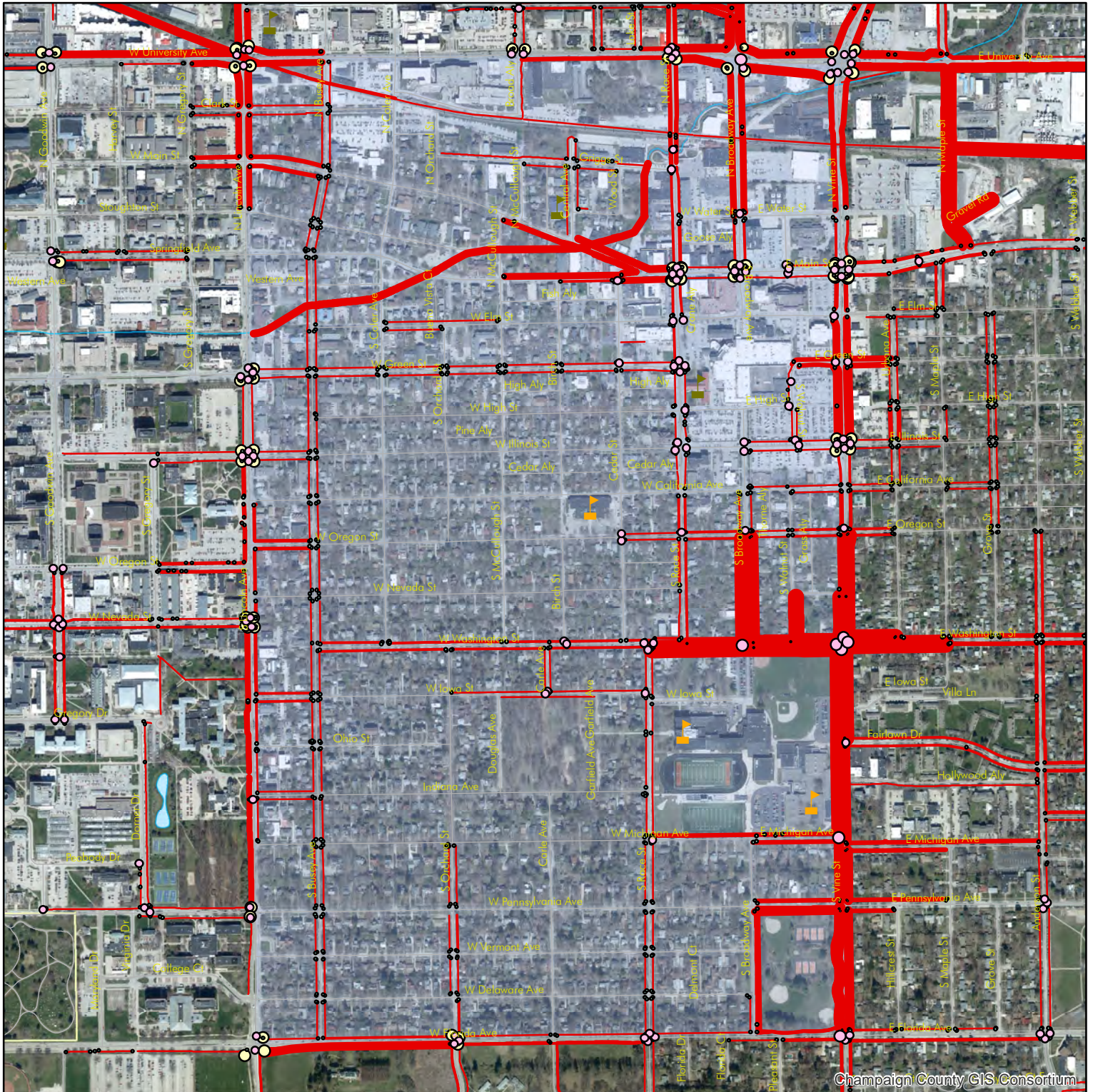
University District

- Crosswalks (10-17 votes)
- Crosswalks (1-9 votes)
- Curb Ramps (10-27 votes)
- Curb Ramps (1-9 votes)
- Pedestrian Signals (10 votes)
- Pedestrian Signals (1-9 votes)

- Public School K-12
- Private School K-12
- Higher Education

- Roads
- Streams
- Water
- Railroads
- Study Area
- Urbana City Limits
- Champaign City Limits

Fall 2018 Public Input Votes - West & Downtown Urbana




Champaign County GIS Consortium



Legend

Sidewalks & Paths

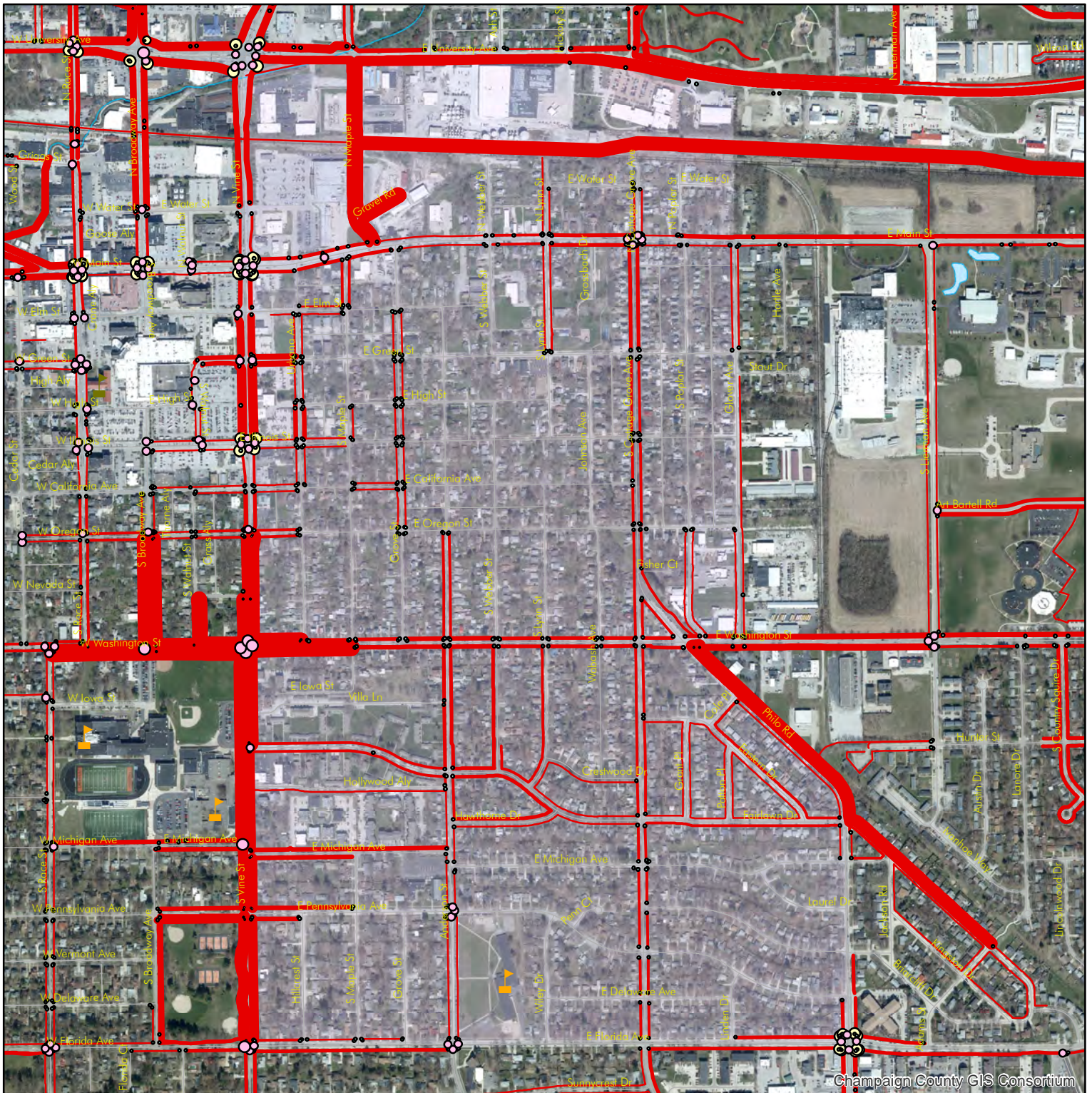


- Crosswalks (10-17 votes)
- Crosswalks (1-9 votes)
- Curb Ramps (10-27 votes)
- Curb Ramps (1-9 votes)
- Pedestrian Signals (10 votes)
- Pedestrian Signals (1-9 votes)

- Public School K-12
- Private School K-12

- Roads
- Railroads
- Streams
- Water
- Study Area
- Urbana City Limits

Fall 2018 Public Input Votes - Central Urbana




Champaign County GIS Consortium



Legend

Sidewalks & Paths

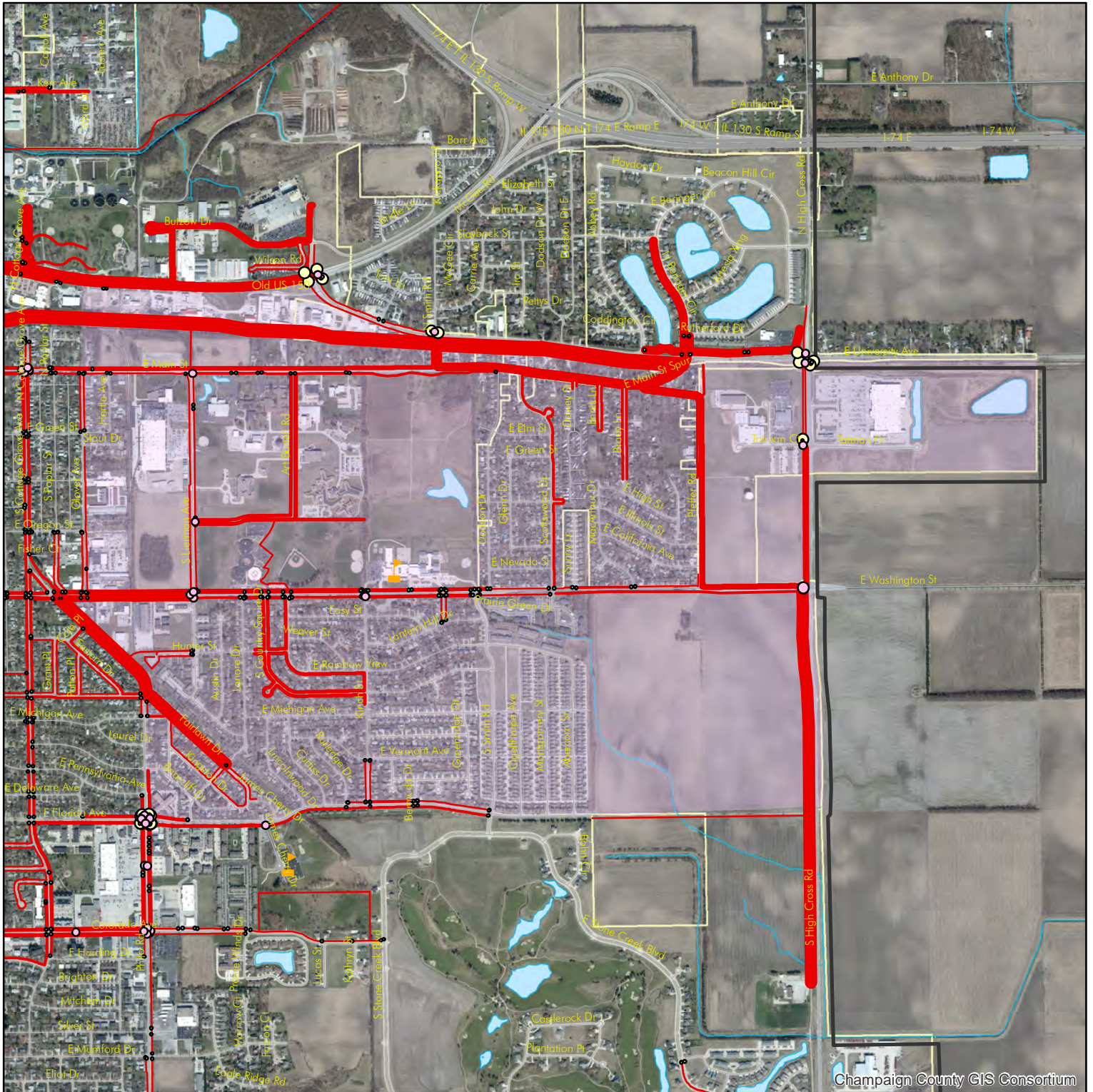


- Crosswalks (10-17 votes)
- Crosswalks (1-9 votes)
- Curb Ramps (10-27 votes)
- Curb Ramps (1-9 votes)
- Pedestrian Signals (10 votes)
- Pedestrian Signals (1-9 votes)

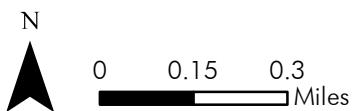
- Public School K-12
- Private School K-12

- Roads
- Railroads
- Streams
- Water
- Study Area
- Urbana City Limits

Fall 2018 Public Input Votes - East Urbana

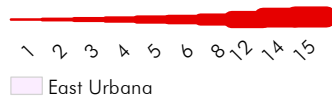


Champaign County GIS Consortium



Legend

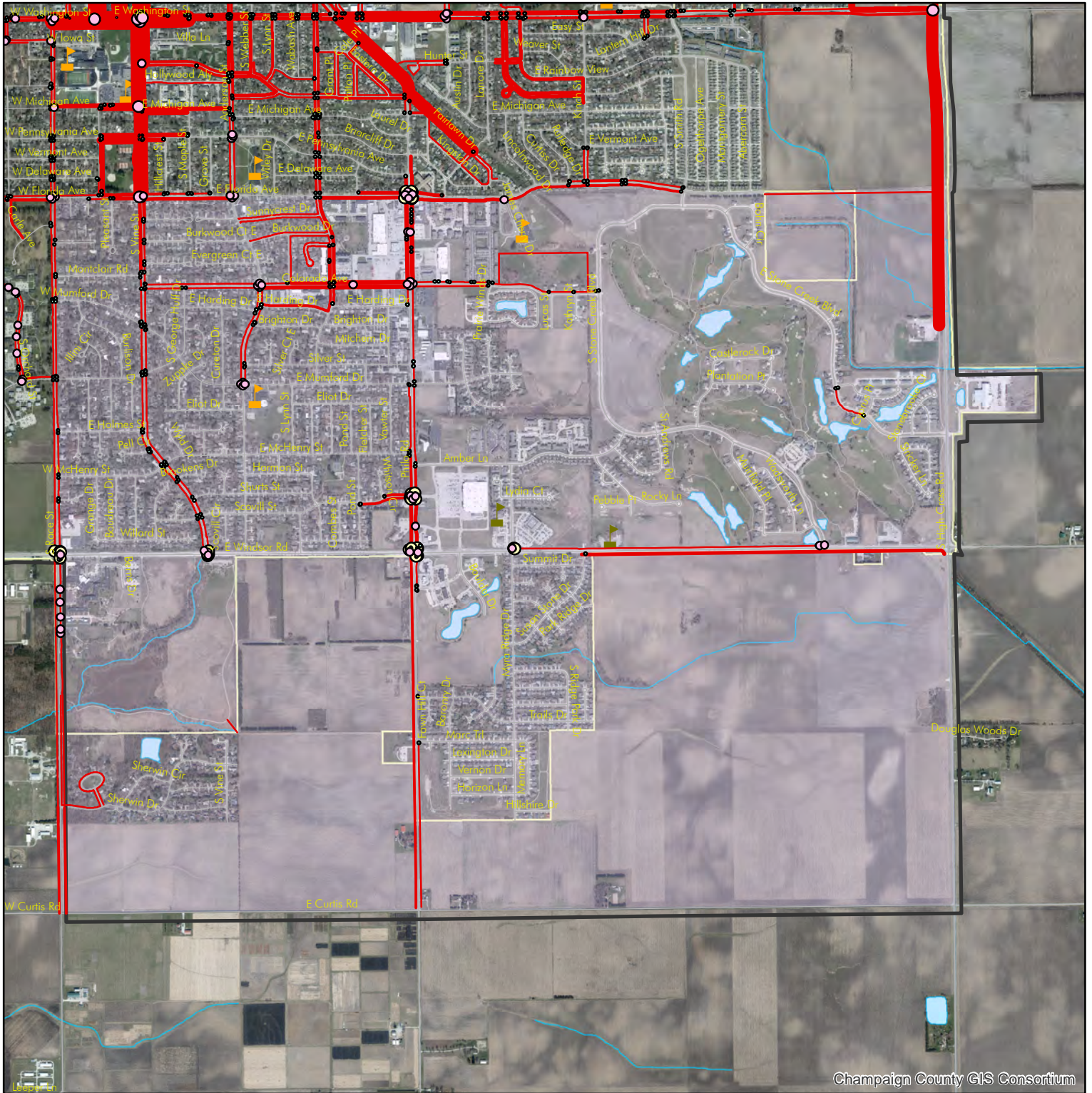
Sidewalks & Paths



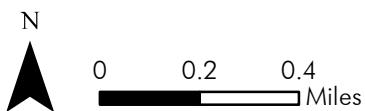
- Crosswalks (10-17 votes)
- Crosswalks (1-9 votes)
- Curb Ramps (10-27 votes)
- Curb Ramps (1-9 votes)
- ⊕ Pedestrian Signals (1-9 votes)

- Public School K-12
- Roads
- Interstates
- Railroads
- Streams
- Water
- Study Area
- Urbana City Limits

Fall 2018 Public Input Votes - South Urbana











Champaign County GIS Consortium



Legend

Sidewalks & Paths



-  Public School K-12
-  Private School K-12
-  Roads
-  Streams
-  Water
-  Study Area
-  Urbana City Limits

Fall 2018 Public Input Report

Street Segments:

ID	Neighborhood	Street	Side of Road	From	To	Total Votes
1	West & Downtown	Washington Street	South	Broadway Ave	Vine St	27
2	Central Urbana	Washington Street	South	Vine St	Maple St	17
3	Central Urbana	Vine Street	East	Oregon St	Fairlawn Dr	16
4	West & Downtown	Washington Street	North	Walnut St	Vine St	16
5	Central Urbana	Washington Street	North	Vine St	Urbana Ave	16
6	East Urbana	Kickapoo Rail Trail corridor	N/A	Smith Rd	Main St	15
7	West & Downtown	Vine Street	West	Washington St	Michigan Ave	15
8	East Urbana	Kickapoo Rail Trail corridor	N/A	Maple St	Smith Rd	14
9	West & Downtown	Vine Street	West	Nevada St	Washington St	14
10	West & Downtown	Washington Street	North	Broadway Ave	Walnut St	14
11	West & Downtown	Broadway Avenue	Both	Oregon St	Washington St	13
12	West & Downtown	Washington Street	North	Race St	Broadway Ave	13
13	West & Downtown	Washington Street	South	Race St	Broadway Ave	13
14	East Urbana	High Cross Road	West	Washington St	Riggs Brewery	12
15	East Urbana	Philo Road	East	Washington St	Fairlawn Dr	12
16	West & Downtown	Vine Street	West	Pennsylvania Ave	Florida Ave	11
17	Crystal Lake/King Park	Broadway Avenue	Both	Park St	University Ave	10
18	Central Urbana	Vine Street	East	Michigan Ave	Pennsylvania Ave	10
19	West & Downtown	Vine Street	West	Michigan Ave	Pennsylvania Ave	10
20	Crystal Lake/King Park	University Avenue	North	Broadway Ave	Cunningham Ave	9
21	West & Downtown	University Avenue	South	Broadway Ave	Cunningham Ave	9
22	Central Urbana	Vine Street	East	Green St	Illinois St	9
23	West & Downtown	Vine Street	West	Green St	Illinois St	9
24	Central Urbana	Vine Street	East	Pennsylvania Ave	Florida Ave	9
25	Northeast Urbana	Beringer Circle	Both	Rutherford Dr	University Ave	8
26	University District	Florida Avenue	South	Lincoln Ave	Orchard St	8
27	Crystal Lake/King Park	Kickapoo Rail Trail corridor	N/A	Lincoln Ave	Market St (Champaign)	8

Fall 2018 Public Input Report

Street Segments:

ID	Neighborhood	Street	Side of Road	From	To	Total Votes
1	West & Downtown	Washington Street	South	Broadway Ave	Vine St	27
2	Central Urbana	Washington Street	South	Vine St	Maple St	17
3	Central Urbana	Vine Street	East	Oregon St	Fairlawn Dr	16
4	West & Downtown	Washington Street	North	Walnut St	Vine St	16
5	Central Urbana	Washington Street	North	Vine St	Urbana Ave	16
6	East Urbana	Kickapoo Rail Trail corridor	N/A	Smith Rd	Main St	15
7	West & Downtown	Vine Street	West	Washington St	Michigan Ave	15
8	East Urbana	Kickapoo Rail Trail corridor	N/A	Maple St	Smith Rd	14
9	West & Downtown	Vine Street	West	Nevada St	Washington St	14
10	West & Downtown	Washington Street	North	Broadway Ave	Walnut St	14
11	West & Downtown	Broadway Avenue	Both	Oregon St	Washington St	13
12	West & Downtown	Washington Street	North	Race St	Broadway Ave	13
13	West & Downtown	Washington Street	South	Race St	Broadway Ave	13
14	East Urbana	High Cross Road	West	Washington St	Riggs Brewery	12
15	East Urbana	Philo Road	East	Washington St	Fairlawn Dr	12
16	West & Downtown	Vine Street	West	Pennsylvania Ave	Florida Ave	11
17	Crystal Lake/King Park	Broadway Avenue	Both	Park St	University Ave	10
18	Central Urbana	Vine Street	East	Michigan Ave	Pennsylvania Ave	10
19	West & Downtown	Vine Street	West	Michigan Ave	Pennsylvania Ave	10
20	Crystal Lake/King Park	University Avenue	North	Broadway Ave	Cunningham Ave	9
21	West & Downtown	University Avenue	South	Broadway Ave	Cunningham Ave	9
22	Central Urbana	Vine Street	East	Green St	Illinois St	9
23	West & Downtown	Vine Street	West	Green St	Illinois St	9
24	Central Urbana	Vine Street	East	Pennsylvania Ave	Florida Ave	9
25	Northeast Urbana	Beringer Circle	Both	Rutherford Dr	University Ave	8
26	University District	Florida Avenue	South	Lincoln Ave	Orchard St	8
27	Crystal Lake/King Park	Kickapoo Rail Trail corridor	N/A	Lincoln Ave	Market St (Champaign)	8

Fall 2018 Public Input Report

ID	Neighborhood	Street	Side of Road	From	To	Total Votes
28	East Urbana	Main Street	North	University Ave	Smith Rd	8
29	Crystal Lake/King Park	University Avenue	North	Race St	Broadway Ave	8
30	West & Downtown	University Avenue	South	Race St	Broadway Ave	8
31	Northeast Urbana	University Avenue	North	Cunningham Ave	Maple St	8
32	Central Urbana	University Avenue	South	Cunningham Ave	Maple St	8
33	Central Urbana	University Avenue	South	Maple St	Guardian Dr	8
34	Northeast Urbana	University Avenue	North	Abbey Rd	High Cross Rd	8
35	East Urbana	University Avenue	South	Smith Rd	High Cross Rd	8
36	West & Downtown	Boneyard Creek	N/A	Main St	Lincoln Ave	7
37	Crystal Lake/King Park	Broadway Avenue	West	Stebbins Dr	Park St	7
38	Crystal Lake/King Park	Cunningham Avenue	West	University Ave	Park St	7
39	Northeast Urbana	Cunningham Avenue	East	University Ave	Park St	7
40	University District	Lincoln Avenue	West	University Ave	Clark St	7
41	West & Downtown	Lincoln Avenue	East	University Ave	Clark St	7
42	West & Downtown	Main Street	North	Race St	Central Ave	7
43	West & Downtown	Pennsylvania Avenue	South	Vine St	Broadway Ave	7
44	Crystal Lake/King Park	University Avenue	North	Goodwin Ave	Lincoln Ave	7
45	Central Urbana	Vine Street	East	Elm St	Green St	7
46	West & Downtown	Vine Street	West	Elm St	Green St	7
47	Central Urbana	Vine Street	East	Fairlawn Dr	Michigan Ave	7
48	Crystal Lake/King Park	Broadway Avenue	East	Stebbins Dr	Park St	6
49	West & Downtown	Broadway Avenue	Both	University Ave	Water St	6
50	Crystal Lake/King Park	Lincoln Avenue	Both	Park St	University Ave	6
51	University District	Lincoln Avenue	West	Clark St	Main St	6
52	West & Downtown	Lincoln Avenue	East	Clark St	Main St	6
53	West & Downtown	Main Street	South	Race St	Cedar St	6
54	West & Downtown	Springfield Avenue	North	Main St	McCullough St	6
55	Crystal Lake/King Park	University Avenue	North	Lincoln Ave	Busey Ave	6
56	University District	University Avenue	South	Gregory St	Lincoln Ave	6

Fall 2018 Public Input Report

ID	Neighborhood	Street	Side of Road	From	To	Total Votes
57	West & Downtown	University Avenue	South	Lincoln Ave	Busey Ave	6
58	Northeast Urbana	University Avenue	North	Cottage Grove Ave	Lierman Ave	6
59	East Urbana	Washington Street	South	Philo Rd	Lierman Ave	6
60	Crystal Lake/King Park	Busey Woods Trail	N/A	Country Club Rd	Coler Ave	5
61	Central Urbana	Green Street	Both	Vine St	Urbana Ave	5
62	East Urbana	Kickapoo Rail Trail	N/A	Main St	High Cross Rd	5
63	West & Downtown	Lincoln Avenue	East	Main St	Stoughton St	5
64	University District	Lincoln Avenue	West	Nevada St	Pennsylvania Ave	5
65	West & Downtown	Main Street	South	Springfield Ave	McCullough St	5
66	East Urbana	Main Street Spur	South	University Ave/KRT	Main St	5
67	Crystal Lake/King Park	Park Street	Both	Broadway Ave	Race St	5
68	University District	St. Mary's Road corridor	N/A	Orchard St	Lincoln Ave	5
69	Northeast Urbana	University Avenue	North	Hickory St	Cottage Grove Ave	5
70	West & Downtown	Vine Street	West	University Ave	Water St	5
71	Central Urbana	Vine Street	East	University Ave	Water St	5
72	East Urbana	Washington Street	North	Glover Ave	Lierman Ave	5
73	West & Downtown	Broadway Avenue	East	Pennsylvania Ave	Florida Ave	4
74	South Urbana	Colorado Avenue	North	Cottage Grove Ave	Philo Rd	4
75	South Urbana	Colorado Avenue	South	Cottage Grove Ave	Philo Rd	4
76	Crystal Lake/King Park	Country Club Road	Both	Division Ave	Broadway Ave	4
77	Crystal Lake/King Park	Cunningham Avenue	West	Kenyon Rd	Country Club Rd	4
78	Northeast Urbana	Cunningham Avenue	East	Kenyon Rd	Perkins Rd	4
79	Central Urbana	Green Street	Both	Walnut St	Vine St	4
80	University District	Lincoln Avenue	West	Main St	Stoughton St	4
81	University District	Lincoln Avenue	West	Illinois St	Oregon St	4
82	University District	Main Street	Both	Gregory St	Lincoln Ave	4
83	West & Downtown	Main Street	Both	Lincoln Ave	Busey Ave	4
84	East Urbana	Main Street	North	Poplar St	Smith Rd	4
85	Central Urbana	Michigan Avenue	North	Anderson St	Vine St	4

Fall 2018 Public Input Report

ID	Neighborhood	Street	Side of Road	From	To	Total Votes
86	Central Urbana	Michigan Avenue	South	Maple St	Vine St	4
87	West & Downtown	Michigan Avenue	North	Vine St	Broadway Ave	4
88	West & Downtown	Michigan Avenue	South	Vine St	Broadway Ave	4
89	Central Urbana	Pennsylvania Avenue	North	Maple St	Vine St	4
90	Central Urbana	Pennsylvania Avenue	South	Hillcrest St	Vine St	4
91	West & Downtown	Pennsylvania Avenue	North	Vine St	Broadway Ave	4
92	East Urbana	Philo Road	East	Briarcliff Dr	Florida Ave	4
93	South Urbana	Philo Road	West	Florida Ave	Colorado Ave	4
94	South Urbana	Philo Road	East	Florida Ave	Colorado Ave	4
95	Crystal Lake/King Park	Race Street	Both	Park St	University Ave	4
96	West & Downtown	Race Street	Both	University Ave	Griggs St	4
97	Crystal Lake/King Park	University Avenue	North	Lake St	Race St	4
98	West & Downtown	University Avenue	South	Lake St	Race St	4
99	Northeast Urbana	University Avenue	North	Maple St	Sycamore St	4
100	Central Urbana	Urbana Avenue	Both	High St	Illinois St	4
101	Central Urbana	Vine Street	East	Main St	Elm St	4
102	West & Downtown	Vine Street	West	Main St	Elm St	4
103	West & Downtown	Vine Street	West	California Ave	Oregon St	4
104	Central Urbana	Washington Street	Both	Grove St	Anderson St	4
105	Central Urbana	Washington Street	Both	Anderson St	Webber St	4
106	Central Urbana	Washington Street	North	Poplar St	Glover Ave	4
107	East Urbana	Washington Street	North	Lierman Ave	Kinch St	4
108	Central Urbana	Anderson Street	Both	Washington St	Fairlawn Dr	3
109	East Urbana	Art Bartell Road	Both	Main St	Lierman Ave	3
110	South Urbana	Colorado Avenue	North	Larch Pl	Cottage Grove Ave	3
111	South Urbana	Colorado Avenue	South	Anderson St	Cottage Grove Ave	3
112	Central Urbana	Cottage Grove Avenue	Both	Main St	Green St	3
113	South Urbana	Cottage Grove Avenue	West	Glenwood Oaks Ct	Colorado Ave	3
114	South Urbana	Cottage Grove Avenue	East	Florida Ave	Colorado Ave	3

Fall 2018 Public Input Report

ID	Neighborhood	Street	Side of Road	From	To	Total Votes
115	East Urbana	Country Squire Drive	Both	Washington St	Hunter St	3
116	East Urbana	Country Squire Drive	Both	Hunter St	Kinch St	3
117	Crystal Lake/King Park	Cunningham Avenue	West	I-74 EB ramps	Kenyon Rd	3
118	Northeast Urbana	Cunningham Avenue	East	I-74 EB ramps	Kenyon Rd	3
119	Crystal Lake/King Park	Cunningham Avenue	West	Country Club Rd	Kerr Ave	3
120	Northeast Urbana	Cunningham Avenue	East	Perkins Rd	Kerr Ave	3
121	Crystal Lake/King Park	Cunningham Avenue	West	Kerr Ave	Barr Ave	3
122	Northeast Urbana	Cunningham Avenue	East	Kerr Ave	Crystal Lake Dr	3
123	Central Urbana	Fairlawn Drive	North	Anderson St	Webber St	3
124	Central Urbana	Fairlawn Drive	South	Anderson St	Hawthorne Dr	3
125	South Urbana	Florida Avenue	South	Anderson St	Vine St	3
126	West & Downtown	Florida Avenue	North	Vine St	Broadway Ave	3
127	West & Downtown	Florida Avenue	South	Vine St	Pleasant St	3
128	Central Urbana	Florida Avenue	North	Linden Dr	Philo Rd	3
129	South Urbana	Florida Avenue	South	Cottage Grove Ave	Philo Rd	3
130	South Urbana	Florida Avenue	South	Philo Rd	James Cherry Dr	3
131	East Urbana	Florida Avenue	North	Philo Rd	Adams St	3
132	Crystal Lake/King Park	Kenyon Road	Both	Willow Rd	Cunningham Ave	3
133	Northeast Urbana	Kenyon Road	Both	Cunningham Ave	Clifford Dr	3
134	Northeast Urbana	Kerr Avenue	Both	Cunningham Ave	Carroll Ave	3
135	West & Downtown	Kickapoo Rail Trail corridor	N/A	Busey Ave	Lincoln Ave	3
136	West & Downtown	Lincoln Avenue	East	Nevada St	Iowa St	3
137	West & Downtown	Lincoln Avenue	East	California Ave	Nevada St	3
138	Crystal Lake/King Park	Lincoln Avenue	East	Killarney St	Kettering Park Dr	3
139	Central Urbana	Main Street	Both	Maple St (N)	Maple St (S)	3
140	Central Urbana	Main Street	Both	Maple St (S)	Urbana Ave	3
141	Central Urbana	Main Street	Both	Cottage Grove Ave	Lynn St	3
142	Central Urbana	Main Street	Both	Urbana Ave	Vine St	3
143	Central Urbana	Maple Street	Both	Main St	University Ave	3

Fall 2018 Public Input Report

ID	Neighborhood	Street	Side of Road	From	To	Total Votes
144	University District	Oregon Street	Both	Gregory St	Lincoln Ave	3
145	West & Downtown	Oregon Street	Both	Lincoln Ave	Busey Ave	3
146	Central Urbana	Philo Road	West	Pennsylvania Ave	Florida Ave	3
147	South Urbana	Philo Road	West	Scovill St	Windsor Rd	3
148	South Urbana	Philo Road	East	Scovill St	Windsor Rd	3
149	West & Downtown	Race Street	East	Water St	Main St	3
150	South Urbana	Vine Street	West	Florida Ave	Montclair Rd	3
151	South Urbana	Vine Street	East	Florida Ave	Sunnycrest Ct W	3
152	West & Downtown	Vine Street	West	Oregon St	Nevada St	3
153	Central Urbana	Vine Street	East	California Ave	Oregon St	3
154	Central Urbana	Washington Street	North	Urbana Ave	Maple St	3
155	Central Urbana	Washington Street	Both	Maple St	Grove St	3
156	Central Urbana	Washington Street	Both	Webber St	Lynn St	3
157	Central Urbana	Washington Street	Both	Lynn St	Wabash Ave	3
158	Central Urbana	Washington Street	Both	Wabash Ave	Cottage Grove Ave	3
159	Central Urbana	Washington Street	Both	Cottage Grove Ave	Philo Rd	3
160	Central Urbana	Washington Street	North	Philo Rd	Poplar St	3
161	East Urbana	Washington Street	South	Lanore Dr	Country Squire Dr	3
162	East Urbana	Washington Street	South	Country Squire Dr	Rainbow View Dr	3
163	East Urbana	Washington Street	North	Kinch St	Dodson Dr	3
164	East Urbana	Washington Street	South	Kinch St	Smith Rd	3
165	South Urbana	Windsor Road	South	Susan Stone Dr	High Cross Rd	3
166	Crystal Lake/King Park	AMBUCS Park West Path	N/A			2
167	Central Urbana	Anderson Street	Both	Oregon St	Washington St	2
168	Central Urbana	Anderson Street	West	Fairlawn Dr	Hollywood Aly	2
169	Central Urbana	Anderson Street	East	Fairlawn Dr	Hawthorne Dr	2
170	Crystal Lake/King Park	Broadway Avenue	Both	Kerr Ave	Stebbins Dr	2
171	Crystal Lake/King Park	Church Street	N/A	Lincoln Ave	Harvey St	2
172	Northeast Urbana	Cottage Grove Avenue	Both	North Terminus	Park St	2

Fall 2018 Public Input Report

ID	Neighborhood	Street	Side of Road	From	To	Total Votes
173	Northeast Urbana	Cottage Grove Avenue	Both	Park St	University Ave	2
174	Central Urbana	Cottage Grove Avenue	Both	Green St	Florida Ave	2
175	South Urbana	Cottage Grove Avenue	West	Colorado Ave	Harding Dr	2
176	South Urbana	Cottage Grove Avenue	East	Colorado Ave	Harding Dr	2
177	Crystal Lake/King Park	Country Club Road	Both	Tom Powell Dr	Division Ave	2
178	Crystal Lake/King Park	Country Club Road	Both	Broadway Ave	Coler Ave	2
179	Crystal Lake/King Park	Cunningham Avenue	West	Crystal Lake Dr	Park St	2
180	Northeast Urbana	Cunningham Avenue	East	Crystal Lake Dr	Park St	2
181	Central Urbana	Fairlawn Drive	Both	Vine St	Anderson St	2
182	Central Urbana	Fairlawn Drive	North	Webber St	Lynn St	2
183	Central Urbana	Fairlawn Drive	North	Eastern Dr	Philo Rd	2
184	Central Urbana	Fairlawn Drive	South	Cottage Grove Ave	Philo Rd	2
185	East Urbana	Fairlawn Drive	North	Philo Rd	Adams St	2
186	East Urbana	Fairlawn Drive	South	Philo Rd	Jackson Rd	2
187	University District	Florida Avenue	South	Race St	Carle Ave	2
188	Central Urbana	Florida Avenue	North	Hillcrest St	Vine St	2
189	West & Downtown	Florida Avenue	North	Busey Ave	Orchard St	2
190	East Urbana	Florida Avenue	North	Kinch St	Bermuda Dr	2
191	South Urbana	Florida Avenue	South	James Cherry Dr	Smith Rd	2
192	University District	Goodwin Avenue	Both	Oregon St	Gregory Dr	2
193	West & Downtown	Iowa Street	Both	Lincoln Ave	Busey Ave	2
194	Crystal Lake/King Park	Kerr Avenue	Both	Geraldine Ave	Cunningham Ave	2
195	Crystal Lake/King Park	Lincoln Avenue	West	Killarney St	Kettering Park Dr	2
196	Crystal Lake/King Park	Lincoln Avenue	East	Bradley Ave	Sunset Dr	2
197	West & Downtown	Lincoln Avenue	East	Iowa St	Ohio St	2
198	University District	Lincoln Avenue	Both	St. Mary's Rd	Hazelwood Dr	2
199	Crystal Lake/King Park	Lincoln Avenue	West	Bradley Ave	Eads St	2
200	East Urbana	Main Street	South	Scottswood Dr	Dewey St	2
201	East Urbana	Main Street	South	Lierman Ave	Art Bartell Rd	2

Fall 2018 Public Input Report

ID	Neighborhood	Street	Side of Road	From	To	Total Votes
202	Central Urbana	Main Street	Both	Lynn St	Webber St	2
203	East Urbana	Main Street	South	Art Bartell Rd	Dodson Dr	2
204	East Urbana	Main Street	South	Ennis Ln	Main St Spur	2
205	Northeast Urbana	Maple Street	Both	University Ave	Park St	2
206	Central Urbana	Maple Street	Both	Elm St	Main St	2
207	University District	Nevada Street	Both	Mathews Ave	Gregory St	2
208	West & Downtown	Orchard Street	East	Pennsylvania Ave	Vermont Ave	2
209	West & Downtown	Orchard Street	Both	Delaware Ave	Florida Ave	2
210	Central Urbana	Oregon Street	Both	Urbana Ave	Vine St	2
211	West & Downtown	Oregon Street	Both	Vine St	Walnut St	2
212	West & Downtown	Oregon Street	Both	Broadway Ave	Race St	2
213	Crystal Lake/King Park	Park Street	Both	Central Ave	McCullough St	2
214	East Urbana	Pfeffer Road corridor	N/A	Kickapoo Rail Trail	Main St	2
215	Central Urbana	Philo Road	Both	Cottage Grove Ave	Washington St	2
216	South Urbana	Philo Road	West	McHenry St	Scovill St	2
217	South Urbana	Philo Road	West	Windsor Rd	Curtis Rd	2
218	South Urbana	Philo Road	East	Amber Ln	Scovill St	2
219	West & Downtown	Race Street	West	Elm St	Green St	2
220	West & Downtown	Race Street	West	Griggs St	Main St	2
221	West & Downtown	Race Street	West	California Ave	Nevada St	2
222	West & Downtown	Race Street	East	California Ave	Washington St	2
223	West & Downtown	Race Street	East	Griggs St	Water St	2
224	West & Downtown	Race Street	Both	Main St	Elm St	2
225	South Urbana	Race Street	Both	Sherwin Dr	Curtis Rd	2
226	South Urbana	Scovill Street	North	Whitson Cir	Philo Rd	2
227	South Urbana	Scovill Street	South	Pond St	Philo Rd	2
228	West & Downtown	Springfield Avenue	South	Cedar St	Birch St	2
229	Crystal Lake/King Park	University Avenue	North	Goodwin Ave	Mathews Ave	2
230	University District	University Avenue	South	Goodwin Ave	Mathews Ave	2

Fall 2018 Public Input Report

ID	Neighborhood	Street	Side of Road	From	To	Total Votes
231	Northeast Urbana	University Avenue	North	Lierman Ave	Guardian Dr	2
232	West & Downtown	Vine Street	West	Water St	Main St	2
233	Central Urbana	Vine Street	East	Water St	Main St	2
234	West & Downtown	Vine Street	West	Illinois St	California Ave	2
235	Central Urbana	Vine Street	East	Illinois St	California Ave	2
236	East Urbana	Washington Street	North	Sunny Ln	MacArthur Dr	2
237	East Urbana	Washington Street	South	Scottswood Dr	High Cross Rd	2
238	East Urbana	Washington Street	South	Lierman Ave	Lanore Dr	2
239	East Urbana	Washington Street	South	Rainbow View Dr	Kinch St	2
240	West & Downtown	Washington Street	Both	Busey Ave	Race St	2
241	South Urbana	Anderson Street	Both	Colorado Ave	Mumford Dr	1
242	Central Urbana	Anderson Street	Both	Green St	Oregon St	1
243	Central Urbana	Anderson Street	West	Hollywood Aly	Florida Ave	1
244	Central Urbana	Anderson Street	East	Hawthorne Dr	Florida Ave	1
245	Central Urbana	Boneyard Creek	N/A	Cunningham Ave	Maple St	1
246	Crystal Lake/King Park	Broadway Avenue	Both	Country Club Rd	Thompson St	1
247	Crystal Lake/King Park	Broadway Avenue	East	Thompson St	Bailey Ave	1
248	Crystal Lake/King Park	Broadway Avenue	West	Thompson St	Franklin St	1
249	West & Downtown	Broadway Avenue	Both	California Ave	Oregon St	1
250	West & Downtown	Broadway Avenue	West	Delaware Ave	Florida Ave	1
251	West & Downtown	Busey Avenue	Both	University Ave	Florida Ave	1
252	Central Urbana	California Avenue	Both	Grove St	Maple St	1
253	Central Urbana	California Avenue	Both	Urbana Ave	Vine St	1
254	West & Downtown	California Avenue	North	Vine St	Broadway Ave	1
255	West & Downtown	California Avenue	South	Vine St	Walnut St	1
256	West & Downtown	Carle Avenue	Both	Iowa St	Washington St	1
257	Crystal Lake/King Park	Central Avenue	Both	University Ave	Park St	1
258	West & Downtown	Central Avenue	Both	Locust St	North Terminus	1
259	West & Downtown	Cherry Alley	N/A	Urbana Free Library	Cedar St	1

Fall 2018 Public Input Report

ID	Neighborhood	Street	Side of Road	From	To	Total Votes
260	Crystal Lake/King Park	Church Street	Both	Busey Ave	Lincoln Ave	1
261	Crystal Lake/King Park	Church Street	Both	McCullough St	Orchard St	1
262	University District	Clark Street	Both	Busey Ave	Gregory St	1
263	Crystal Lake/King Park	Coler Avenue	Both	Fairview Ave	Country Club Rd	1
264	South Urbana	Colorado Avenue	South	Philo Rd	Prairie Winds Dr	1
265	South Urbana	Colorado Avenue	North	Philo Rd	Stone Creek Blvd	1
266	South Urbana	Colorado Avenue	North	Larch Pl	Anderson St	1
267	South Urbana	Colorado Avenue	Both	Anderson St	Vine St	1
268	Central Urbana	Cottage Grove Avenue	Both	Water St	Main St	1
269	South Urbana	Cottage Grove Avenue	West	Florida Ave	Glenwood Oaks Ct	1
270	Crystal Lake/King Park	Country Club Road	Both	Golfview Dr	Tom Powell Dr	1
271	Crystal Lake/King Park	Country Club Road	Both	Cunningham Ave	Golfview Dr	1
272	Crystal Lake/King Park	Cunningham Avenue	West	Barr Ave	Crystal Lake Dr	1
273	University District	Dorner Drive	East	Gregory Dr	Pennsylvania Ave	1
274	University District	Dorner Drive	West	Peabody Dr	Pennsylvania Ave	1
275	Crystal Lake/King Park	Eads Street	Both	Wright St	Romine St	1
276	West & Downtown	Elm Street	North	Coler Ave	McCullough St	1
277	West & Downtown	Elm Street	South	Coler Ave	Orchard St	1
278	Central Urbana	Fairlawn Drive	North	Lynn St	Eastern Dr	1
279	Central Urbana	Fairlawn Drive	South	Hawthorne Dr	Cottage Grove Ave	1
280	East Urbana	Fairlawn Drive	North	Adams St	James Cherry Dr	1
281	East Urbana	Fairlawn Drive	South	Jackson Rd	James Cherry Dr	1
282	West & Downtown	Florida Avenue	North	Race St	Carle Ave	1
283	Central Urbana	Florida Avenue	North	Grove St	Hillcrest St	1
284	University District	Florida Avenue	South	Orchard St	Carle Ave	1
285	West & Downtown	Florida Avenue	North	Orchard St	Carle Ave	1
286	University District	Florida Avenue	South	Lincoln Ave	Goodwin Ave	1
287	East Urbana	Florida Avenue	North	Rutledge Dr	Kinch St	1
288	East Urbana	Florida Avenue	North	Bermuda Dr	Smith Rd	1

Fall 2018 Public Input Report

ID	Neighborhood	Street	Side of Road	From	To	Total Votes
289	West & Downtown	Florida Avenue	North	Broadway Ave	Race St	1
290	West & Downtown	Florida Avenue	South	Pleasant St	Florida Ct	1
291	West & Downtown	Florida Avenue	North	Busey Ave	Lincoln Ave	1
292	East Urbana	Florida Avenue corridor	N/A	Florida Ave East Terminus	High Cross Rd	1
293	Central Urbana	Glover Avenue	West	Main St	Green St	1
294	East Urbana	Glover Avenue	East	Main St	Green St	1
295	Central Urbana	Glover Avenue	Both	Oregon St	Washington St	1
296	Central Urbana	Green Street	Both	Urbana Ave	Maple St	1
297	West & Downtown	Green Street	Both	Race St	Lincoln Ave	1
298	University District	Gregory Street corridor	N/A	Armory Bike Path	Gregory Dr	1
299	West & Downtown	Griggs Street	Both	Wood St	McCullough St	1
300	Central Urbana	Grove Street	Both	Elm St	Green St	1
301	Northeast Urbana	Guardian Drive	Both	Butzow Dr	University Ave	1
302	Crystal Lake/King Park	Harvey Street	East	Hill St	Church St	1
303	East Urbana	High Cross Road	West	University Ave/KRT	Tatman Ct/Dr	1
304	Central Urbana	Hollywood Alley		Vine St	Anderson St	1
305	East Urbana	Hunter Street	Both	Lierman Ave	West Terminus	1
306	West & Downtown	Illinois Street	Both	Vine St	Broadway Ave	1
307	Central Urbana	Illinois Street	Both	Vine St	Maple St	1
308	University District	Illinois Street	Both	Gregory St	Lincoln Ave	1
309	West & Downtown	Illinois Street	Both	Lincoln Ave	Busey Ave	1
310	West & Downtown	Indiana Avenue	Both	Lincoln Ave	Busey Ave	1
311	West & Downtown	Iowa Street	North	Orchard St	Race St	1
312	West & Downtown	Iowa Street	South	Douglas Ave	Garfield Ave	1
313	University District	Iowa Street corridor	N/A	Lincoln Ave	Gregory St corridor	1
314	West & Downtown	Kickapoo Rail Trail corridor	N/A	Maple St	Busey Ave	1
315	East Urbana	Kinch Street	Both	Vermont Ave	Florida Ave	1
316	Crystal Lake/King Park	Lake Street	Both	Park St	University Ave	1
317	Crystal Lake/King Park	Lakehouse Road	N/A	Park St	Broadway Ave	1

Fall 2018 Public Input Report

ID	Neighborhood	Street	Side of Road	From	To	Total Votes
318	East Urbana	Lierman Avenue	West	Main St	Washington St	1
319	East Urbana	Lierman Avenue	East	Main St	Art Bartell Rd	1
320	East Urbana	Lierman Avenue corridor	N/A	Kickapoo Rail Trail corridor	Main St	1
321	Crystal Lake/King Park	Lincoln Avenue	Both	Hill St	Park St	1
322	University District	Lincoln Avenue	West	Green St	Illinois St	1
323	West & Downtown	Lincoln Avenue	East	Green St	Illinois St	1
324	West & Downtown	Lincoln Avenue	East	Illinois St	California Ave	1
325	University District	Lincoln Avenue	West	Oregon St	Nevada St	1
326	West & Downtown	Lincoln Avenue	East	Ohio St	Indiana Ave	1
327	West & Downtown	Lincoln Avenue	East	Indiana Ave	Michigan Ave	1
328	Crystal Lake/King Park	Lincoln Avenue	West	Eads St	Fairview Dr	1
329	Crystal Lake/King Park	Lincoln Avenue	East	Sunset Dr	Fairview Dr	1
330	Crystal Lake/King Park	Lincoln Avenue	East	Kettering Park Dr	Bradley Ave	1
331	South Urbana	Lohmann Park	N/A			1
332	Central Urbana	Lynn Street	Both	Water St	Green St	1
333	Central Urbana	Main Street	Both	Poplar St	Cottage Grove Ave	1
334	West & Downtown	Main Street	Both	Vine St	Walnut St	1
335	West & Downtown	Main Street	Both	Broadway Ave	Race St	1
336	East Urbana	Main Street	South	Poplar St	Glover Ave	1
337	East Urbana	Main Street	South	Glover Ave	Hartle Ave	1
338	East Urbana	Main Street	South	Hartle Ave	Lierman Ave	1
339	East Urbana	Main Street	South	Brady Ln	Main St Spur	1
340	Central Urbana	Main Street	Both	Webber St	Maple St (N)	1
341	Central Urbana	Maple Street	East	High St	Illinois St	1
342	West & Downtown	McCullough Street	East	University Ave	Broad Alley	1
343	Crystal Lake/King Park	McCullough Street	Both	Park St	University Ave	1
344	South Urbana	Meadowbrook Park	N/A	Meadowbrook Park Prairie Path	Yankee Ridge subdivision	1
345	University District	Nevada Street	Both	Gregory St	Lincoln Ave	1

Fall 2018 Public Input Report

ID	Neighborhood	Street	Side of Road	From	To	Total Votes
346	Northeast Urbana	Oakland Avenue	Both	Cunningham Ave	East Terminus	1
347	University District	Orchard Street	Both	Florida Ave	George Huff Dr	1
348	West & Downtown	Orchard Street	West	Pennsylvania Ave	Vermont Ave	1
349	West & Downtown	Orchard Street	Both	Vermont Ave	Delaware Ave	1
350	West & Downtown	Orchard Street	Both	Michigan Ave	Pennsylvania Ave	1
351	West & Downtown	Oregon Street	Both	Walnut St	Broadway Ave	1
352	West & Downtown	Oregon Street	Both	Race St	Cedar St	1
353	Crystal Lake/King Park	Park Street	Both	Lake St	Central Ave	1
354	Northeast Urbana	Park Street	Both	Cunningham Ave	Maple St	1
355	Crystal Lake/King Park	Park Street	Both	McCullough St	Orchard St extended	1
356	Crystal Lake/King Park	Park Street	Both	Race St	Lake St	1
357	University District	Pennsylvania Avenue	North	Lincoln Ave	Goodwin Ave	1
358	University District	Pennsylvania Avenue	South	Lincoln Ave	Virginia Dr	1
359	Central Urbana	Philo Road	West	Cole Pl	Fairlawn Dr	1
360	Central Urbana	Philo Road	West	Fairlawn Dr	Michigan Ave	1
361	East Urbana	Philo Road	East	Fairlawn Dr	Michigan Ave	1
362	South Urbana	Philo Road	West	Colorado Ave	Harding Dr	1
363	South Urbana	Philo Road	East	Colorado Ave	Mumford Dr	1
364	South Urbana	Philo Road	West	Mumford Dr	McHenry St	1
365	South Urbana	Philo Road	East	Mumford Dr	Amber Ln	1
366	South Urbana	Philo Road	East	Windsor Rd	Trails Dr	1
367	South Urbana	Philo Road	East	Marc Tr	Curtis Rd	1
368	Central Urbana	Poplar Street	Both	Oregon St	Washington St	1
369	East Urbana	Prairie Park	N/A			1
370	West & Downtown	Race Street	West	Green St	California Ave	1
371	West & Downtown	Race Street	West	Nevada St	Washington St	1
372	West & Downtown	Race Street	West	Washington St	Florida Ave	1
373	University District	Race Street	West	Florida Ave	Sherwin Dr	1
374	West & Downtown	Race Street	East	Green St	California Ave	1

Fall 2018 Public Input Report

ID	Neighborhood	Street	Side of Road	From	To	Total Votes
375	West & Downtown	Race Street	East	Washington St	Florida Ave	1
376	South Urbana	Race Street	East	Florida Ave	Sherwin Dr	1
377	Crystal Lake/King Park	Saline Branch	N/A	Cunningham Ave	Stebbins Dr	1
378	Northeast Urbana	Saline Branch	N/A	Perkins Rd Park Site	Cunningham Ave	1
379	East Urbana	Smith Road	Both	University Ave	Main St	1
380	University District	Springfield Avenue	South	Gregory St	Goodwin Ave	1
381	Crystal Lake/King Park	Stebbins Drive	Both	Division Ave	Broadway Ave	1
382	South Urbana	Stone Creek Boulevard	N/A	Stillwater Landing	Cyprus Point	1
383	East Urbana	Timothy Trail	Both	Washington St	Lantern Hill Dr	1
384	Northeast Urbana	University Avenue	North	Guardian Dr	Smith Rd	1
385	East Urbana	University Avenue	South	Guardian Dr	Smith Rd	1
386	University District	University Avenue	South	Gregory St	Harvey St	1
387	Crystal Lake/King Park	University Avenue	North	Romine St	Wright St	1
388	University District	University Avenue	South	Mathews Ave	Wright St	1
389	Crystal Lake/King Park	University Avenue	North	Central Ave	Lake St	1
390	West & Downtown	University Avenue	South	Central Ave	Lake St	1
391	Northeast Urbana	University Avenue	North	Sycamore St	Hickory St	1
392	Central Urbana	Urbana Avenue	Both	Elm St	Green St	1
393	Central Urbana	Urbana Avenue	Both	Green St	High St	1
394	Central Urbana	Urbana Avenue	Both	Illinois St	California Ave	1
395	South Urbana	Vine Street	West	Montclair Rd	Windsor Rd	1
396	South Urbana	Vine Street	East	Sunnycrest Ct W	Windsor Rd	1
397	West & Downtown	Walnut Street	Both	Illinois St	High St	1
398	West & Downtown	Walnut Street	West	Green St	High St	1
399	East Urbana	Washington Street	North	Dodson Dr	Sunny Ln	1
400	East Urbana	Washington Street	North	MacArthur Dr	High Cross Rd	1
401	East Urbana	Washington Street	South	Smith Rd	Scottswood Dr	1
402	Crystal Lake/King Park	Willow Road	Both	Country Club Rd	GH Baker Dr	1
403	South Urbana	Windsor Road	North	Myra Ridge Dr	Stone Creek Blvd	1

Fall 2018 Public Input Report

ID	Neighborhood	Street	Side of Road	From	To	Total Votes
404	Crystal Lake/King Park	Wright Street	East	North Terminus	Beech St	1
405	Crystal Lake/King Park	Wright Street	East	Park St	University Ave	1
406	University District	Wright Street	East	University Ave	Clark St	1

Intersections:

ID	Intersection	Neighborhood(s)	Total Votes
1	Vine & Washington	West & Downtown, Central Urbana	15
2	Washington & Broadway	West & Downtown	12
3	University & Main/Beringer	Northeast, East	8
4	University & Broadway	Crystal Lake/King Park, West & Downtown	7
5	Vine & Green	Central Urbana, West & Downtown	7
6	Lincoln & University	Crystal Lake/King Park, University District, West & Downtown	6
7	Cunningham & University	Central Urbana, Crystal Lake/King Park, Northeast, West & Downtown	5
8	Lincoln & Main	University District, West & Downtown	5
9	Vine & Michigan	Central Urbana, West & Downtown	5
10	Lincoln & Iowa	University District, West & Downtown	4
11	Main & Springfield	West & Downtown	4
12	Park & Broadway	Crystal Lake/King Park	4
13	University & Race	Crystal Lake/King Park, West & Downtown	4
14	Vine & Pennsylvania	Central Urbana, West & Downtown	4
15	Cunningham & Kenyon	Crystal Lake/King Park	3
16	Cunningham & Kerr	Crystal Lake/King Park, Northeast	3
17	Lincoln & Oregon	University District, West & Downtown	3
18	Main & Maple (S)	Central Urbana	3
19	Philo & Florida	Central Urbana, East Urbana, South Urbana	3
20	Vine & Elm	Central Urbana, West & Downtown	3

Fall 2018 Public Input Report

ID	Intersection	Neighborhood(s)	Total Votes
21	Colorado & Cottage Grove	South Urbana	2
22	Cunningham & Park	Northeast, Crystal Lake/King Park	2
23	Goodwin & Nevada	University District	2
24	Illinois & Urbana	Central Urbana	2
25	Lincoln & Nevada	University District, West & Downtown	2
26	Philo & Scovill	South Urbana	2
27	University & Cottage Grove	Northeast, Central	2
28	University & Maple	Northeast, Central	2
29	Vine & Florida	Central Urbana, South Urbana, West & Downtown	2
30	Vine & Oregon	Central Urbana, West & Downtown	2
31	Vine at City Building	Central Urbana, West & Downtown	2
32	Washington & Country Squire	East Urbana	2
33	Washington & Glover	East Urbana	2
34	Washington & Philo	Central Urbana, East Urbana	2
35	Washington & Poplar	East Urbana	2
36	Washington & Timothy Trail	East Urbana	2
37	Anderson & Fairlawn	Central Urbana	1
38	Broadway & Oregon	West & Downtown	1
39	Central & Griggs	West & Downtown	1
40	Country Club & Willow	Crystal Lake/King Park	1
41	Cunningham & Oakland	Crystal Lake/King Park, Northeast	1
42	Fairlawn & Webber	Central Urbana	1
43	Florida & Broadway	South Urbana, West & Downtown Urbana	1
44	Florida & Kinch	East Urbana, South Urbana	1
45	Florida & Orchard	University District, West & Downtown	1
46	Green & Urbana	Central Urbana	1
47	Hunter & Country Squire	East Urbana	1
48	Illinois & Busey	West & Downtown	1
49	Illinois & Walnut	West & Downtown	1

Fall 2018 Public Input Report

ID	Intersection	Neighborhood(s)	Total Votes
50	Iowa & Carle	West & Downtown	1
51	Lincoln & Church	Crystal Lake/King Park	1
52	Lincoln & Clark	University District, West & Downtown	1
53	Lincoln & Illinois	University District, West & Downtown	1
54	Lincoln & Indiana	University District, West & Downtown	1
55	Lincoln & One North	Crystal Lake/King Park	1
56	Lincoln & One South	Crystal Lake/King Park	1
57	Main & Art Bartell	East Urbana	1
58	Main & Brady	East Urbana	1
59	Main & Broadway	West & Downtown	1
60	Main & Cottage Grove	Central Urbana	1
61	Main & Glover	Central Urbana, East Urbana	1
62	Main & Lierman	East Urbana	1
63	Main & Lynn	Central Urbana	1
64	Main & Race	West & Downtown	1
65	Main & Smith	East Urbana	1
66	Main & Urbana	Central Urbana	1
67	Main & Vine	Central Urbana, West & Downtown	1
68	Park & Central	Crystal Lake/King Park	1
69	Park & McCullough	Crystal Lake/King Park	1
70	Park & Race	Crystal Lake/King Park	1
71	Pennsylvania & Dorner	University District	1
72	Philo & Colorado	South Urbana	1
73	Philo & Fairlawn	Central Urbana, East Urbana	1
74	Philo & Windsor	South Urbana	1
75	Race & Oregon	West & Downtown	1
76	University & Guardian	Northeast, East	1
77	University & Lake	Crystal Lake/King Park, West & Downtown	1
78	University & Wright	Crystal Lake/King Park, University District	1

Fall 2018 Public Input Report

ID	Intersection	Neighborhood(s)	Total Votes
79	Vine & California	Central Urbana, West & Downtown	1
80	Vine & Illinois	Central Urbana, West & Downtown	1
81	Washington & Anderson	Central Urbana	1
82	Washington & Cottage Grove	Central Urbana	1
83	Wright & Eads	Crystal Lake/King Park	1

Section 3: Other Recommendations Voting Results & Comments

Recommendations in eight other categories were presented at the public meeting and online. These categories are development, education, encouragement, enforcement, evaluation, maintenance, policy, and streetscape.

Participants were given 16 votes to prioritize what recommendations are most important to them and what they want to see implemented first. Listed below are the voting results and comments, first sorted by the number of votes, and also sorted alphabetically.

Sorted by Votes:

Category	Number	Recommendation	Total Votes	Comments
Evaluation	12	Traffic Calming Policies and Programs	19	
Development	5	Walkable Land Uses	16	
Encouragement	7	Open Streets Initiative (car-free streets)	11	
Education	9	Property Owner Education	10	
Policy	1	Lighting Ordinance Review	10	
Evaluation	5	Pedestrian Crash Studies	8	
Policy	2	Snow Removal Ordinance Review	8	
Streetscape	5	Street Tree Installation	8	
Development	4	Private Development Access	7	
Education	13	Safety Town	7	
Encouragement	23	Wayfinding Signage	7	
Enforcement	2	No Cell Phones in School Zones	7	
Maintenance	9	Sidewalk Repair	7	Maybe #9 should be a part of #7.
Streetscape	2	Dark Sky Compliant Lighting	7	
Education	5	Map Updates and Distribution	6	
Encouragement	14	Snow Removal	6	
Maintenance	4	Green Space Protection	6	
Maintenance	6	Mitigate Weather Related Obstacles	6	

Fall 2018 Public Input Report

Category	Number	Recommendation	Total Votes	Comments
Development	3	Planning Process Pedestrian Accommodation	5	
Encouragement	9	Placemaking	5	
Encouragement	11	Safe Routes to Parks	5	
Encouragement	21	Walking School Buses	5	
Enforcement	1	Enforce Motorist Violations	5	
Development	1	Access Management	4	Is this a current problem?
Development	2	Construction Access	4	
Education	14	School Traffic Circulation Maps	4	
Encouragement	18	Walk Friendly Community	4	
Enforcement	6	Speed Feedback Trailers	4	
Evaluation	1	Annual Performance Measure Assessment	4	
Evaluation	10	Speed Studies	4	
Maintenance	7	Preventative & Regular Maintenance Plans	4	
Education	1	Availability of Materials in Other Languages	3	
Education	2	Drivers Education Curriculum	3	
Education	7	Pedestrian Awareness Week	3	
Encouragement	2	Adult Walking Clubs	3	
Encouragement	3	CATCH Program	3	
Encouragement	6	Neighborhood Walking Maps	3	
Encouragement	12	Safe Routes to Transit	3	
Encouragement	15	Support for Advocacy Organizations	3	
Encouragement	17	Walk 'n' Roll to School Day	3	
Encouragement	19	"Walk to" Events	3	
Encouragement	24	Workplace Wellness Programs	3	
Evaluation	3	Pedestrian and Bicycle Survey (PABS)	3	
Evaluation	8	School Zone Crime Data Analysis	3	
Maintenance	2	Destination Accessibility	3	This should be a given.
Streetscape	1	Amenity Installation	3	
Streetscape	4	Low-Cost Materials Pilot Program	3	

Fall 2018 Public Input Report

Category	Number	Recommendation	Total Votes	Comments
Education	17	Walk Urbana Website	2	
Education	18	Walk with the Mayors	2	
Encouragement	NEW	Open the track at Urbana High School for community use	2	
Encouragement	8	Park & Walk Sites	2	
Encouragement	25	Year-Round Active Transportation Program	2	
Enforcement	3	Police Presence in School Zones	2	
Enforcement	4	Positive Enforcement Ticketing	2	
Enforcement	5	Trail Safety & Security	2	
Evaluation	2	Economic Impact of Walking & Trails	2	
Evaluation	4	Pedestrian and Trail Counts	2	
Evaluation	6	Pedestrian Network Analysis	2	
Evaluation	7	Pedestrian Plan Updates	2	
Evaluation	9	Sidewalk Inspection	2	
Maintenance	3	Facility Inspection	2	
Maintenance	8	Quality Material and Design	2	
Streetscape	3	Lighting for Safety	2	
Education	6	Parent Letters	1	
Education	8	Professional Development	1	
Education	11	Risk Watch	1	Make part of #7?
Education	12	Road User Safety Campaigns	1	
Education	15	Walk As One	1	
Education	16	Walking Challenges	1	
Encouragement	1	Activity Tracker Giveaways	1	
Encouragement	4	Frequent Walker Clubs	1	
Encouragement	5	National Trails Day	1	
Encouragement	13	Safe Routes for Seniors	1	
Encouragement	20	Walk with a Doc	1	
Enforcement	7	Stop for Pedestrian Awareness	1	

Fall 2018 Public Input Report

Category	Number	Recommendation	Total Votes	Comments
Evaluation	14	Walkability Surveys	1	
Maintenance	1	Amenity Evaluation	1	
Maintenance	10	Utility Cut Requirements	1	Aren't they already required to do this? (Although they don't.)
Maintenance	11	Vegetation Maintenance	1	
Maintenance	12	Volunteer Programs	1	
Education	3	Jane's Walks	0	
Education	4	Law Enforcement Officer Training	0	
Education	10	Public Participation	0	
Encouragement	10	Public-Private Partnerships	0	
Encouragement	16	Themed Walks	0	
Encouragement	22	Walkway and Trail Dedication Events & Walks	0	
Evaluation	11	Stop for Pedestrian Compliance	0	
Evaluation	13	Travel Tallies	0	
Maintenance	5	Issue Reporting	0	

Fall 2018 Public Input Report

Sorted Alphabetically:

Category	Number	Recommendation	Total Votes	Comments
Development	1	Access Management	4	Is this a current problem?
Development	2	Construction Access	4	
Development	3	Planning Process Pedestrian Accommodation	5	
Development	4	Private Development Access	7	
Development	5	Walkable Land Uses	16	
Maintenance	1	Amenity Evaluation	1	
Maintenance	2	Destination Accessibility	3	This should be a given.
Maintenance	3	Facility Inspection	2	
Maintenance	4	Green Space Protection	6	
Maintenance	5	Issue Reporting	0	
Maintenance	6	Mitigate Weather Related Obstacles	6	
Maintenance	7	Preventative & Regular Maintenance Plans	4	
Maintenance	8	Quality Material and Design	2	
Maintenance	9	Sidewalk Repair	7	Maybe #9 should be a part of #7.
Maintenance	10	Utility Cut Requirements	1	Aren't they already required to do this? (Although they don't.)
Maintenance	11	Vegetation Maintenance	1	
Maintenance	12	Volunteer Programs	1	
Policy	1	Lighting Ordinance Review	10	
Policy	2	Snow Removal Ordinance Review	8	
Streetscape	1	Amenity Installation	3	
Streetscape	2	Dark Sky Compliant Lighting	7	
Streetscape	3	Lighting for Safety	2	
Streetscape	4	Low-Cost Materials Pilot Program	3	
Streetscape	5	Street Tree Installation	8	
Education	1	Availability of Materials in Other Languages	3	
Education	2	Drivers Education Curriculum	3	

Fall 2018 Public Input Report

Category	Number	Recommendation	Total Votes	Comments
Education	3	Jane's Walks	0	
Education	4	Law Enforcement Officer Training	0	
Education	5	Map Updates and Distribution	6	
Education	6	Parent Letters	1	
Education	7	Pedestrian Awareness Week	3	
Education	8	Professional Development	1	
Education	9	Property Owner Education	10	
Education	10	Public Participation	0	
Education	11	Risk Watch	1	Make part of #7?
Education	12	Road User Safety Campaigns	1	
Education	13	Safety Town	7	
Education	14	School Traffic Circulation Maps	4	
Education	15	Walk As One	1	
Education	16	Walking Challenges	1	
Education	17	Walk Urbana Website	2	
Education	18	Walk with the Mayors	2	
Encouragement	1	Activity Tracker Giveaways	1	
Encouragement	2	Adult Walking Clubs	3	
Encouragement	3	CATCH Program	3	
Encouragement	4	Frequent Walker Clubs	1	
Encouragement	5	National Trails Day	1	
Encouragement	6	Neighborhood Walking Maps	3	
Encouragement	7	Open Streets Initiative (car-free streets)	11	
Encouragement	8	Park & Walk Sites	2	
Encouragement	9	Placemaking	5	
Encouragement	10	Public-Private Partnerships	0	
Encouragement	11	Safe Routes to Parks	5	
Encouragement	12	Safe Routes to Transit	3	

Fall 2018 Public Input Report

Category	Number	Recommendation	Total Votes	Comments
Encouragement	13	Safe Routes for Seniors	1	
Encouragement	14	Snow Removal	6	
Encouragement	15	Support for Advocacy Organizations	3	
Encouragement	16	Themed Walks	0	
Encouragement	17	Walk 'n' Roll to School Day	3	
Encouragement	18	Walk Friendly Community	4	
Encouragement	19	"Walk to" Events	3	
Encouragement	20	Walk with a Doc	1	
Encouragement	21	Walking School Buses	5	
Encouragement	22	Walkway and Trail Dedication Events & Walks	0	
Encouragement	23	Wayfinding Signage	7	
Encouragement	24	Workplace Wellness Programs	3	
Encouragement	25	Year-Round Active Transportation Program	2	
Encouragement	NEW	Open the track at Urbana High School for community use	2	
Enforcement	1	Enforce Motorist Violations	5	
Enforcement	2	No Cell Phones in School Zones	7	
Enforcement	3	Police Presence in School Zones	2	
Enforcement	4	Positive Enforcement Ticketing	2	
Enforcement	5	Trail Safety & Security	2	
Enforcement	6	Speed Feedback Trailers	4	
Enforcement	7	Stop for Pedestrian Awareness	1	
Evaluation	1	Annual Performance Measure Assessment	4	
Evaluation	2	Economic Impact of Walking & Trails	2	
Evaluation	3	Pedestrian and Bicycle Survey (PABS)	3	
Evaluation	4	Pedestrian and Trail Counts	2	
Evaluation	5	Pedestrian Crash Studies	8	
Evaluation	6	Pedestrian Network Analysis	2	
Evaluation	7	Pedestrian Plan Updates	2	

Fall 2018 Public Input Report

Category	Number	Recommendation	Total Votes	Comments
Evaluation	8	School Zone Crime Data Analysis	3	
Evaluation	9	Sidewalk Inspection	2	
Evaluation	10	Speed Studies	4	
Evaluation	11	Stop for Pedestrian Compliance	0	
Evaluation	12	Traffic Calming Policies and Programs	19	
Evaluation	13	Travel Tallies	0	
Evaluation	14	Walkability Surveys	1	

Section 4: Comment Cards, Email Comments, and Map Comments

Comment Card Question #1: Do you have any additional places you would like to see walking path improvements?

Comment (Q1)	Comment Location	Comment Subject
1 mile family friendly Fairlawn. 3 mile Busey Ave. bike-walk-way connecting Florida to University Ave. – low stress/enjoyable. Washington St., Vine St., Race St.	Busey Avenue, Fairlawn Drive, Race Street, Vine Street, Washington Street	Central Urbana, Downtown Urbana, East Urbana, Major Streets, South Urbana, West Urbana
Add a path from Orchard Downs to Lincoln Ave. which would go behind the President's House to connect to the Idea Garden area.	Orchard Downs	Shared Use Paths, University District
All sidewalks need regular maintenance, especially in our older neighborhoods.	Older Neighborhoods	Maintenance, Sidewalks
Ask the Park District to mow a path 100 ft inside the Meadowbrook Park northern end so we do not have to walk next to traffic on Windsor - the cars ruin the end of the loop walk - I'd rather cut through the prairie on a mowed path.	Meadowbrook Park, Windsor Road	Major Streets, Nature, Noise, Parks, South Urbana, Traffic
Bring the KRT all the way into Urbana, Carle campus. This is an important active transportation corridor.	Kickapoo Rail Trail	Rail-Trail
Cottage Grove Avenue - Main to Colorado. Main Street - Cottage Grove to Vine. Washington Street - Lierman to Race (and further). Anderson Street - Florida to Green.	Anderson Street, Cottage Grove Avenue, Main Street, Washington Street	Central Urbana, East Urbana, Major Streets, West Urbana
Crosswalks and sidewalks needed on University from Vine to mobile home park[s on Butzow Drive].	Butzow Drive, University Avenue	Crosswalks, East Urbana, Major Streets, No Sidewalks, Northeast Urbana
Florida Ave. from Orchard to Lincoln. Orchard St. from Florida to Michigan.	Florida Avenue, Orchard Street	Major Streets, Sidewalks, Shared Use Paths, University District, West Urbana
I already mentioned this, but sidewalks on the east side of Philo Rd. south of Washington St., and the east side of Lincoln Ave. north of Bradley Ave.	Lincoln Avenue, Philo Road	East Urbana, Major Streets, No Sidewalks, North Urbana
North & west sides of Blair Park.	Blair Park, Broadway Avenue, Pennsylvania Avenue	Parks, West Urbana
Sidewalk on Washington Street between Broadway & Vine	Washington Street between Broadway & Vine	Major Streets, No Sidewalks, West Urbana

Fall 2018 Public Input Report

Comment (Q1)	Comment Location	Comment Subject
[There are] no neighborhood sidewalks or streetlights from Country Squire east to Kinch. Heavy bus traffic on Country Squire. Parking allowed on both sides of street.	Country Squire Drive	Buses, East Urbana, No Sidewalks, Parking, Streetlights

Comment Card Question #2: Do you have any additional places you would like to see curb ramp improvements?

Comment (Q2)	Comment Location	Comment Subject
All of the above (Cottage Grove Avenue - Main to Colorado. Main Street - Cottage Grove to Vine. Washington Street - Lierman to Race (and further). Anderson Street - Florida to Green), plus, of course, Green Street from Vine to Campus. Also, Illinois & Vine curb cuts are pretty bad and it's hard to reach crossing buttons from them in a wheelchair.	Anderson Street, Cottage Grove Avenue, Green Street, Illinois & Vine, Main Street, Washington Street	Central Urbana, East Urbana, Major Streets, Pushbuttons, Ramps, Signals, West Urbana
Anywhere along East Washington Street where they do not exist.	Washington Street	East Urbana, Ramps

Comment Card Question #3: Do you have any additional places you would like to see crosswalk improvements?

Comment (Q3)	Comment Location	Comment Subject
Anywhere on Lincoln Avenue and University Avenue where students are crossing regularly.	Lincoln Avenue, University Avenue	Crosswalks, North Urbana, University District, West Urbana
Crosswalk at Main St. to the Schnucks lot - move it further east.	Main Street between Maple & Urbana	Crosswalks, Historic East Urbana, Major Streets, Shopping
Crosswalks on University by large apartment complexes & parks	University Avenue	Apartments, Crosswalks, Major Streets, Parks
Everywhere. There is only one side of the street that has crosswalks/zebra stripes on Vine, on Washington by the High School, on Vine by the High School. None on Washington between Vine & Philo. When there is only 1 zebra striping - cars cannot see they should slow til they are on it - highlighting ENTIRE intersection increases safety & visibility. Busey at Illinois.	Busey & Illinois, Vine Street, Washington Street	Crosswalks, Historic East Urbana, Schools, Visibility, West Urbana

Fall 2018 Public Input Report

Comment (Q3)	Comment Location	Comment Subject
Intersection of Washington & Philo. Curb cuts and crossing routes are really poor. Also at Washington & Cottage Grove, southeast side.	Washington & Cottage Grove, Washington & Philo	Crosswalks, Curb Cuts, Historic East Urbana
Lincoln & Iowa	Lincoln & Iowa	Crosswalks, University District, West Urbana
One North and One South on Lincoln Ave.	Lincoln & One North, Lincoln & One South	Apartments, Crosswalks, Major Streets, North Urbana
University & Broadway	University & Broadway	Crosswalks, Downtown Urbana, Major Streets, North Urbana
Washington Street & Philo Road. Add a sidewalk on the east side of Philo Road, from East Washington Street to the Philo Road Business District. Also, connect Aspen Court to Philo Road (the hole in fence route).	Aspen Court, Philo Road, Philo & Washington	Apartments, Crosswalks, East Urbana, No Sidewalks

Comment Card Question #4: Do you have any additional places you would like to see pedestrian signal improvements?

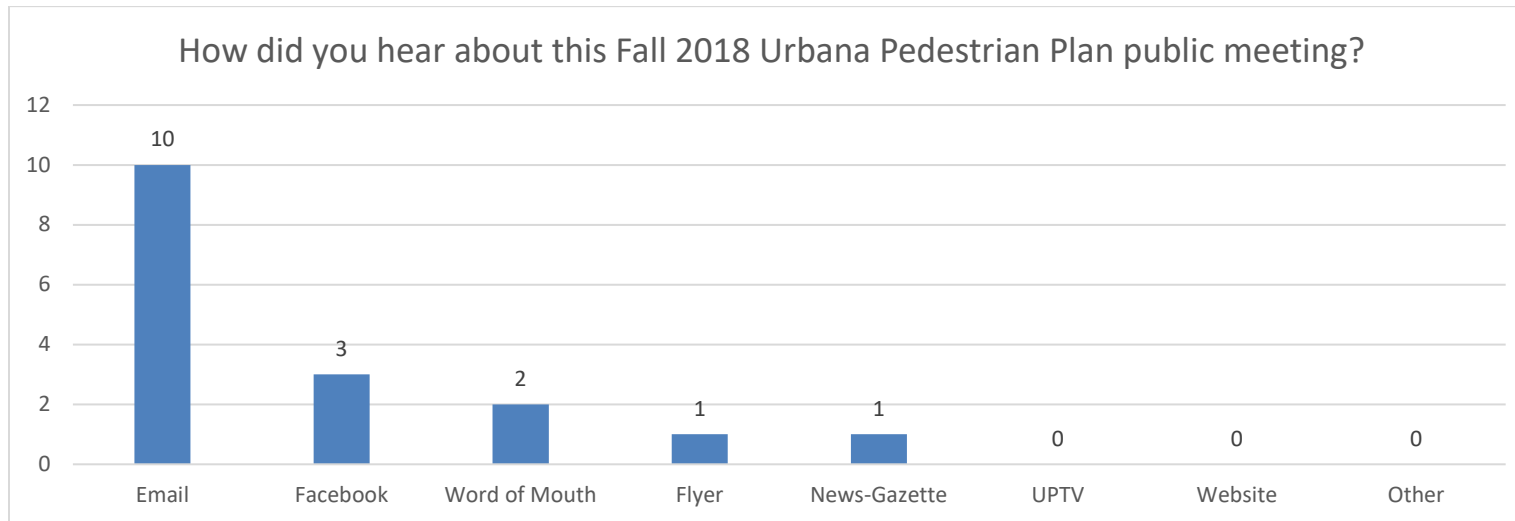
Comment (Q4)	Comment Location	Comment Subject
Along University Avenue close to Lincoln Avenue, generally (student housing on North Side). University Avenue & Race Street.	University Avenue, University & Race	Apartments, Major Streets, North Urbana, University District
Broadway & Main	Broadway & Main	Crosswalks, Downtown Urbana
Busey at Illinois, Vine at Washington, Vine <u>all</u> around the school, Washington at Broadway	Busey & Illinois, Vine & Washington, Vine Street, Washington & Broadway	Crosswalks, Historic East Urbana, Major Streets, West Urbana
Cottage Grove Avenue - Main to Colorado. Main Street - Cottage Grove to Vine. Washington Street - Lierman to Race (and further). Anderson Street - Florida to Green.	Anderson Street, Cottage Grove Avenue, Main Street, Washington Street	Central Urbana, East Urbana, Major Streets, West Urbana
Downtown Urbana - improve pedestrian prioritization.	Downtown Urbana	Downtown Urbana, Signals
Lincoln and Iowa (<u>so</u> dangerous there). Vine and Washington.	Lincoln & Iowa, Vine & Washington	Crosswalks, Historic East Urbana, Major Streets, Safety, University District, West Urbana
Lincoln and Main, Lincoln and Nevada.	Lincoln & Main, Lincoln & Nevada	Crosswalks, Major Streets, University District, West Urbana
Yes – crosswalk at Main St. to the Schnucks lot - move it further east.	Main Street between Maple & Urbana	Crosswalks, Historic East Urbana, Major Streets, Shopping

Fall 2018 Public Input Report

Comment Card Question #5: Are there any other issues, concerns, or suggestions you would like to bring to our attention about this project?

Comment (Q5)	Comment Location	Comment Subject
All sidewalks, especially brick & concrete in established tree areas.	<i>None listed</i>	Brick Sidewalks, Sidewalks, Trees
Create a path & bike route along West Boneyard Creek from Downtown to U of I Engineering Campus	Boneyard Creek, Downtown Urbana, University District, West Urbana	Downtown, Shared Use Path, University District, Waterways, West Urbana
Design for 8 to 80 year old pedestrians. Prioritize pedestrian movement over other uses of the street.	Citywide	Children, Design, Prioritization, Seniors, Users
If you want people to walk to parks in the winter and use them, coordinate with Park District to keep Porta-Pottys year round. Coordinate with the County to replace godawful pedestrian bridge east of Prairie [Dr. Williams] School (Sunny & Washington). They have been promising to do this forever. Used by school children, unsafe for everybody.	Parks, Washington & Sunny	Bridge, Children, East Urbana, Encouragement, Restrooms, Safety, Winter
Lowering the speeds to 20 or 25 MPH would make Urbana better, safer, and more enjoyable.	Citywide	Safety, Traffic Calming
Safety Town - opportunity for adults new to wheelchairs to learn how to use them. Friends of the Boneyard - docent training/opportunities for students, community engagement, promote water cleanup.	Boneyard Creek	Education, Engagement, Safety, Stewardship, Waterways, Wheelchairs
The northwest corner of Illinois St. & Urbana Ave. needs to be redone or made even.	Downtown Urbana, Historic East Urbana, Illinois & Urbana	Downtown Urbana, Historic East Urbana, Ramps
There is mention of submitting concerns about infrastructure via See Click Fix. The City of Urbana does not subscribe to See Click Fix, so the City would not be able to respond to citizens using this program. There needs to be emphasis on educating pedestrians. It's one thing to complain about motorists speeding, not yielding to pedestrians, but we've created a group of people who don't behave predictably as pedestrians. And we think that's ok because they're not given priority. It is never safe to walk in front of a car to prove a point.	<i>None listed</i>	Maintenance, Pedestrian Education, Reporting, Safety

Comment Card Question #6: How did you hear about this meeting? Check all that apply.



Specific comments:

- Thank you!
- Thanks!

Fall 2018 Public Input Report

Email Comments:

Comment (Email)	Comment Location	Comment Subject
I think that it's worth analyzing (and perhaps revising) the way that brick sidewalk maintenance is funded, since it tends to concentrate resources in certain areas of the City. Homeowners or neighborhood groups that want to prevent replacement of historic brick sidewalks with concrete could be asked to raise funds for their maintenance in order to promote a fairer distribution of the City's limited resources.	Historic East Urbana, West Urbana	Brick Sidewalk Funding
I'd also encourage increased use of beveling and other maintenance measures since they really do impact the safety and usability of the sidewalk network, particularly for people with disabilities.	Citywide	Accessibility, Beveling, Maintenance, Safety
I'm concerned about the "wild-west" crossway at Green and Vine, to and from Lincoln Square. I don't see any major action on that area. For downtown to be walkable to the east side of Vine, significant planning needs to occur, especially should the 200 S. Vine area be developed as is planned.	Historic East Urbana, Vine & Green	Crossings, Development, Downtown Urbana, Historic East Urbana
The CUUATS Sidewalk Study and what I see here say Nothing about brick. Being from [Historic] East Urbana, this is a huge omission. There needs to be frontloaded planning on brick preservation.	Historic East Urbana	Brick Sidewalk Preservation
The NE quadrant of the E. Elm and Vine Street intersection is dangerous! My wife fell there just a month or so ago. Odd stop sign placement and deteriorating curb.	Downtown Urbana, Historic East Urbana, Vine & Elm	Curb Ramp, Historic East Urbana, Sign Placement

Fall 2018 Public Input Report

Map Comments:

Neighborhood Map	Street/Area	Side	From	To	Comment (Map)
Central Urbana	Historic East Urbana	N/A	Elm St	Cottage Grove Ave	6 votes added along old N&W railroad corridor through Historic East Urbana to presumably create a rail-to-trail.
Central Urbana	University Avenue	South	Maple St	Guardian Dr	CUMTD Main Office marked as a walking destination.
Central Urbana	Vine Street	N/A	City Building	Lincoln Square	Crosswalk needed!!
East Urbana	High Cross Road	Both	University Ave/ KRT	Tatman Ct/Dr	Walmart marked as a walking destination.
East Urbana	Lierman Avenue corridor	N/A	Kickapoo Rail Trail corridor	Main St	Connect Lierman Avenue and East Urbana to the proposed Kickapoo Rail Trail and Boneyard Creek Trail.
East Urbana	Washington Street	North	Glover Ave	Lierman Ave	The sidewalk on the north side of Washington Street in this section is especially bad where the sidewalk drops off to the dirt - it feels like a cliff to a person in a wheelchair. [See photo below.]
East Urbana	Washington Street	North	Sunny Ln	MacArthur Dr	Repair pedestrian bridge.
Northeast Urbana	University Avenue	North	Guardian Dr	Butzow Dr	Residents of mobile home park are walking & biking on University with no sidewalks.
South Urbana	High Cross Road	West	Washington St	Stone Creek Blvd	Riggs!
South Urbana	Philo Road	Both	Mumford Dr	McHenry St	Add bike infrastructure southbound.
University District	Lincoln Avenue	West	Green St	Illinois St	Needs bike infrastructure on west side.
West/Downtown	Boneyard Creek	N/A	Main St	Lincoln Ave	Boneyard Creek West Path!

Fall 2018 Public Input Report

Neighborhood Map	Street/Area	Side	From	To	Comment (Map)
West/Downtown	Cherry Alley	N/A	Urbana Free Library	Cedar St	The drive thru area west of the Urbana Free Library Main Entrance would be good to be an accessible sidewalk or path, but it is currently difficult for pedestrians to traverse between the Main Entrance and Cedar Street. Please move or remove the public art stoplight out of the accessible path in front of the Urbana Free Library Main Entrance. [See photo below.]
West/Downtown	Lincoln Avenue	East	Main St	Stoughton St	Sidewalk is impassable when snow happens.
West/Downtown	Race Street	West	Griggs St	Main St	Urbana School District Central Office tried to make its entrance accessible, but the concrete sank.
West/Downtown	Race Street	West	Boneyard Creek	Main St	Metal plates are difficult to traverse in a wheelchair.
West/Downtown	Walnut Street	West	Green St	High St	Common Ground Food Co-Op has planter boxes, and north of that is a sign - these lower or worsen the accessible route. When the plants grow, this is problematic to traverse. This is a highly trafficked walkway with strollers, wheelchairs, etc. [See photo below.]
West/Downtown	Walnut Street	West	Green St	High St	Just north of High Street, the dumpster elements in the Lincoln Square truck court just south of Common Ground Food Co-Op sometimes hang into the accessible space. It can be lower than 5 feet tall. When the dumpster is in the accessible path, the dumpster handle pokes into eye level, which is scary, and bad for people with visual impairments. Please post signage there for workers that this space must be free of any dumpster materials. [See photo below.]

Fall 2018 Public Input Report



Washington Street north sidewalk westbound between Lierman and Glover Avenues, where several inches separate the top of the sidewalk and the ground to the right.



Cherry Alley eastbound from Cedar Street looking towards the Urbana Free Library main entrance in 2013.

Fall 2018 Public Input Report



Walnut Street west sidewalk southbound between Green and High Streets, narrowing between the Stop Here for Pedestrians sign and Common Ground Food Co-Op planter boxes.



Walnut Street west sidewalk northbound between Green and High Streets, next to the Lincoln Square dumpster that is far enough away from the ramp. The commenter reports that the dumpster is not always in this position.



2020 URBANA PEDESTRIAN MASTER PLAN

APPENDIX 6: RECOMMENDATION PRIORITIZATION CRITERIA

Urbana Pedestrian Master Plan
Prioritization Scoring for Recommendation Segments

Source	Category	Variable(s)	Initial Points	Multiplied by	Weighted Points
CUUATS Sidewalk Network Inventory and Assessment	Sidewalk Gap Analysis, Missing Sidewalk Connectivity Value (page 79)	High	5	4	20
		Medium-High	4		16
		Medium	3		12
		Medium-Low	2		8
		Low	1		4
		Existing – see below	-		-
	Existing Sidewalk Compliance Score Range	60 or less	5	4	20
		>60 to 70	4		16
		>70 to 80	3		12
		>80 to 90	2		8
		>90 to 100	Acceptable as is		Acceptable as is
		Missing – see above	-		-
American Community Survey (ACS) 2012-2016, Census Block Group data	Equity	<ul style="list-style-type: none"> • Zero Vehicle Households • Income below poverty level • Limited English proficiency • Race/Ethnicity (combination of non-White and Hispanic) 	Grades assigned to each criteria and summed: <ul style="list-style-type: none"> • 1 = lowest concentration • 5 = highest concentration 	4	4-20
CUUATS Sidewalk Network and Assessment	Priority Areas	High	3	5	15
		Medium	2		10
		Low	1		5
Urbana Pedestrian Master Plan	Spring 2017 Public Input	<ul style="list-style-type: none"> • Linear recommendations: number of walking trips • Point recommendations: number of negative spatial comments 	0-15	1	0-15
Urbana Pedestrian Master Plan	Fall 2018 Public Input	Number of supportive votes	0-15	1	0-15

Source	Category	Variable(s)	Initial Points	Multiplied by	Weighted Points
Urbana Bicycle Master Plan & Urbana Park District Trails Master Plan 2016	Recommendation Timeframe/ Priority	0-5 Years	3	~3	10
		6-10 Years	2		6
		11+ Years	1		3
		Not recommended	0		0
Safe Routes to School Surveys 2004-2018	Safe Routes to School issues	Number of negative spatial comments	0-10	1	0-10
All six criteria summed for each segment. Maximum score is:					100



2020 URBANA PEDESTRIAN MASTER PLAN

APPENDIX 7: ALL RECOMMENDATIONS TABLES

GIS ID	Nhood ID	Street	From	To	Neighborhood	Project Type	Priority Score	Compliance Score	Condition Score	Related Objective(s)	Cost Estimate
1873	C209	E Washington St	S Vine St	S Maple St	Central Urbana	Beveling	75	50	73	1.1	\$82,701
1057	C99	S Vine St	E Oregon St	E Washington St	Central Urbana	Beveling	59	65	67		\$86,162
1752	C190	S Vine St	E Michigan Ave	E Pennsylvania Ave	Central Urbana	Beveling	54	45	73	1.1	\$41,449
1868	C208	S Vine St	E Washington St	Fairlawn Dr	Central Urbana	Beveling	51	83	80		\$77,220
967	C85	E Pennsylvania Ave	S Vine St	S Maple St	Central Urbana	Beveling	48	55	87		\$82,832
899	C72	E Florida Ave	Linden Dr	Philo Rd	Central Urbana	Beveling	46	33	47	1.1 ; 2.1	\$107,649
1094	C121	S Vine St	C	E Oregon St	Central Urbana	Beveling	46	70	87		\$31,685
1878	C212	E Washington St	S Maple St	Anderson St	Central Urbana	Beveling	46	60	100		\$74,130
1894	C219	E Washington St	S Vine St	Urbana Ave	Central Urbana	Beveling	46	65	67		\$40,302
2215	C341	E Illinois St	S Vine St	Urbana Ave	Central Urbana	Beveling	46	65	80		\$36,309
1151	C160	S Vine St	E Elm St	E Green St	Central Urbana	Beveling	45	70	80		\$32,663
2336	C369	N Vine St	E Water St	W University Ave	Central Urbana	Beveling	45	70	87		\$114,413
961	C80	E Pennsylvania Ave	Grove St	Anderson St	Central Urbana	Beveling	44	50	73	1.1	\$33,096
1021	C96	S Vine St	Fairlawn Dr	E Michigan Ave	Central Urbana	Beveling	44	75	73		\$81,360
1706	C175	E Pennsylvania Ave	S Cottage Grove Ave	Philo Rd	Central Urbana	Beveling	44	60	47	2.1	\$202,481
1722	C184	E Pennsylvania Ave	S Maple St	Grove St	Central Urbana	Beveling	44	60	67		\$33,263
1757	C193	Anderson St	E Michigan Ave	E Pennsylvania Ave	Central Urbana	Beveling	44	58	80		\$41,422
995	C95	E Michigan Ave	Anderson St	S Vine St	Central Urbana	Beveling	43	58	67		\$161,547
1715	C177	S Vine St	E Pennsylvania Ave	E Florida Ave	Central Urbana	Beveling	43	83	80		\$100,425
1792	C198	Anderson St	Hollywood Aly	E Michigan Ave	Central Urbana	Beveling	43	40	73	1.1	\$48,733
1138	C155	S Vine St	E Green St	E Illinois St	Central Urbana	Beveling	42	78	100		\$58,564
1690	C173	Philo Rd	E Pennsylvania Ave	E Florida Ave	Central Urbana	Beveling	42	65	73	2.1	\$27,716
1753	C191	E Michigan Ave	S Vine St	S Maple St	Central Urbana	Beveling	42	55	87		\$82,845
1805	C203	Fairlawn Dr	S Vine St	Anderson St	Central Urbana	Beveling	42	53	73		\$197,644
1812	C204	Fairlawn Dr	S Vine St	Anderson St	Central Urbana	Beveling	42	58	87		\$164,563
1905	C227	E Washington St	Philo Rd	S Poplar St	Central Urbana	Beveling	42	55	80		\$13,418
2137	C308	E Green St	S Vine St	Urbana Ave	Central Urbana	Beveling	42	83	87		\$36,889
2205	C339	S Maple St	E Main St	E Elm St	Central Urbana	Beveling	42	43	80	1.1	\$39,062
962	C81	Anderson St	E Pennsylvania Ave	E Florida Ave	Central Urbana	Beveling	41	28	80	1.1	\$100,391
968	C86	E Pennsylvania Ave	S Maple St	Anderson St	Central Urbana	Beveling	40	63	73		\$71,846
1131	C152	Urbana Ave	E High St	E Illinois St	Central Urbana	Beveling	40	63	73		\$25,062
2182	C332	E Elm St	Urbana Ave	S Maple St	Central Urbana	Beveling	40	48	80	1.1	\$35,378
1693	C174	E Pennsylvania Ave	Linden Dr	Philo Rd	Central Urbana	Beveling	39	68	93	2.1	\$88,396
1726	C186	Philo Rd	Laurel Dr	Briarcliff Dr	Central Urbana	Beveling	39	70	67		\$29,369
1827	C207	Philo Rd	Cole Pl	Fairlawn Dr	Central Urbana	Beveling	39	38	73	1.1	\$131,655
2112	C285	E Green St	Urbana Ave	S Maple St	Central Urbana	Beveling	39	65	73		\$33,969

GIS ID	Nhood ID	Street	From	To	Neighborhood	Project Type	Priority Score	Compliance Score	Condition Score	Related Objective(s)	Cost Estimate
2117	C288	E Green St	S Maple St	Grove St	Central Urbana	Beveling	39	70	67		\$35,375
2158	C314	Urbana Ave	C	E Oregon St	Central Urbana	Beveling	39	43	73	1.1	\$30,711
2160	C316	S Maple St	C	E Oregon St	Central Urbana	Beveling	39	60	93		\$31,954
2171	C322	E Elm St	Urbana Ave	S Maple St	Central Urbana	Beveling	39	58	53		\$20,174
2177	C327	Grove St	E Elm St	E Green St	Central Urbana	Beveling	39	40	80	1.1	\$35,693
2217	C343	E Main St	S Maple St	N Maple St	Central Urbana	Beveling	39	68	73		\$36,388
2717	C375	S Vine St	E Illinois St	E California Ave	Central Urbana	Beveling	39	73	80		\$31,125
2780	C378	E Main St	N Vine St	Urbana Ave	Central Urbana	Beveling	39	83	93		\$28,904
665	C63	E Michigan Ave	S Maple St	Anderson St	Central Urbana	Beveling	38	43	67	1.1	\$71,488
675	C65	E Main St	Urbana Ave	S Maple St	Central Urbana	Beveling	38	78	87		\$36,686
893	C67	E Florida Ave	S Vine St	Hillcrest St	Central Urbana	Beveling	38	70	80		\$38,562
938	C74	S Cottage Grove Ave	E Pennsylvania Ave	E Delaware Ave	Central Urbana	Beveling	38	55	60		\$30,513
940	C75	S Cottage Grove Ave	E Pennsylvania Ave	E Delaware Ave	Central Urbana	Beveling	38	55	67		\$31,459
976	C92	E Michigan Ave	Laurel Dr	Philo Rd	Central Urbana	Beveling	38	43	87	1.1	\$63,537
1097	C124	E California Ave	S Maple St	Grove St	Central Urbana	Beveling	38	53	53		\$35,209
1104	C132	E California Ave	S Maple St	Grove St	Central Urbana	Beveling	38	43	67	1.1	\$35,446
1719	C181	S Maple St	E Pennsylvania Ave	E Florida Ave	Central Urbana	Beveling	38	55	93		\$100,481
1721	C183	Grove St	E Pennsylvania Ave	E Florida Ave	Central Urbana	Beveling	38	53	60		\$100,161
1754	C192	S Maple St	E Michigan Ave	E Pennsylvania Ave	Central Urbana	Beveling	38	43	67	1.1	\$41,395
1897	C221	E Washington St	S Maple St	Grove St	Central Urbana	Beveling	38	50	80	1.1	\$36,493
1901	C223	E Washington St	Anderson St	S Webber St	Central Urbana	Beveling	38	60	60		\$42,328
2022	C245	E Illinois St	S Vine St	Urbana Ave	Central Urbana	Beveling	38	90	100		\$33,826
2181	C331	E Elm St	S Vine St	Urbana Ave	Central Urbana	Beveling	38	50	47	1.1	\$42,416
2781	C379	E Main St	S Maple St	N Maple St	Central Urbana	Beveling	38	88	100		\$26,207
897	C71	E Florida Ave	Wiley Dr	S Cottage Grove Ave	Central Urbana	Beveling	37	43	87	1.1	\$75,667
923	C73	E Pennsylvania Ave	S Vine St	Hillcrest St	Central Urbana	Beveling	37	83	87		\$38,247
1049	C98	E Washington St	S Cottage Grove Ave	Philo Rd	Central Urbana	Beveling	37	50	53	1.1	\$28,096
1681	C169	E Florida Ave	Anderson St	Wiley Dr	Central Urbana	Beveling	37	55	87		\$71,889
1774	C196	S Cottage Grove Ave	Fairlawn Dr	E Michigan Ave	Central Urbana	Beveling	37	55	47		\$30,697
1880	C214	Anderson St	E Washington St	Fairlawn Dr	Central Urbana	Beveling	37	28	47	1.1	\$101,704
1896	C220	E Washington St	Urbana Ave	S Maple St	Central Urbana	Beveling	37	60	87		\$33,962
1902	C224	E Washington St	S Webber St	S Lynn St	Central Urbana	Beveling	37	55	47		\$35,213
1903	C225	E Washington St	S Lynn St	Wabash Ave	Central Urbana	Beveling	37	55	93		\$41,002
2073	C270	E High St	Grove St	Anderson St	Central Urbana	Beveling	37	60	60		\$32,150
2084	C277	E High St	Urbana Ave	S Maple St	Central Urbana	Beveling	37	53	93		\$34,081
2085	C278	E High St	Grove St	Anderson St	Central Urbana	Beveling	37	40	80	1.1	\$37,905

GIS ID	Nhood ID	Street	From	To	Neighborhood	Project Type	Priority Score	Compliance Score	Condition Score	Related Objective(s)	Cost Estimate
2159	C315	E California Ave	Urbana Ave	S Maple St	Central Urbana	Beveling	37	50	93	1.1	\$34,156
832	C66	Urbana Ave	E High St	E Illinois St	Central Urbana	Beveling	36	78	93		\$29,799
1682	C170	E Florida Ave	S Cottage Grove Ave	Linden Dr	Central Urbana	Beveling	36	55	80	2.1	\$65,814
1801	C200	Anderson St	Fairlawn Dr	Hawthorne Dr	Central Urbana	Beveling	36	55	93		\$35,800
1803	C202	Anderson St	Fairlawn Dr	Hollywood Aly	Central Urbana	Beveling	36	78	73		\$7,544
1959	C232	Anderson St	E Oregon St	E Washington St	Central Urbana	Beveling	36	35	47	1.1	\$104,117
1961	C234	Anderson St	E Oregon St	E Washington St	Central Urbana	Beveling	36	60	87		\$86,995
2028	C250	S Maple St	E Illinois St	E California Ave	Central Urbana	Beveling	36	70	67		\$30,859
2109	C282	Urbana Ave	E Green St	E High St	Central Urbana	Beveling	36	70	53		\$33,333
2110	C284	Urbana Ave	E Green St	E High St	Central Urbana	Beveling	36	70	80		\$30,898
2122	C293	E Green St	S Lynn St	Anderson St	Central Urbana	Beveling	36	53	93		\$82,473
2178	C328	Anderson St	E Elm St	E Green St	Central Urbana	Beveling	36	60	73		\$35,638
2207	C340	E Main St	N Vine St	Urbana Ave	Central Urbana	Beveling	36	78	87		\$33,543
2230	C352	E Main St	N Lynn St	S Cottage Grove Ave	Central Urbana	Beveling	36	55	87		\$65,486
944	C77	Philo Rd	Briarcliff Dr	E Pennsylvania Ave	Central Urbana	Beveling	35	75	93	2.1	\$30,634
1062	C101	Urbana Ave	E Oregon St	E Washington St	Central Urbana	Beveling	35	65	73		\$86,315
1080	C115	E Oregon St	Urbana Ave	S Vine St	Central Urbana	Beveling	35	78	80		\$36,226
1135	C154	E High St	S Maple St	Grove St	Central Urbana	Beveling	35	70	73		\$36,059
1772	C194	Anderson St	Hawthorne Dr	E Michigan Ave	Central Urbana	Beveling	35	55	60		\$30,032
1773	C195	Philo Rd	Fairlawn Dr	E Michigan Ave	Central Urbana	Beveling	35	65	87		\$27,067
2042	C263	E Illinois St	S Maple St	Grove St	Central Urbana	Beveling	35	65	73		\$35,231
2070	C266	E High St	S Maple St	Grove St	Central Urbana	Beveling	35	65	60		\$35,227
2126	C297	E Green St	S Lynn St	Johnson Ave	Central Urbana	Beveling	35	55	93		\$28,776
1077	C112	S Cottage Grove Ave	E Oregon St	E Washington St	Central Urbana	Beveling	34	38	73	1.1	\$88,817
1158	C164	S Cottage Grove Ave	E Main St	E Green St	Central Urbana	Beveling	34	50	33	1.1 ; 1.2	\$87,013
1688	C172	S Cottage Grove Ave	E Delaware Ave	E Florida Ave	Central Urbana	Beveling	34	65	80		\$30,443
1716	C178	Hillcrest St	E Pennsylvania Ave	E Florida Ave	Central Urbana	Beveling	34	65	87		\$100,422
1723	C185	Grove St	E Pennsylvania Ave	E Florida Ave	Central Urbana	Beveling	34	68	73		\$100,423
1906	C228	E Washington St	S Poplar St	Glover Ave	Central Urbana	Beveling	34	73	67		\$26,024
2030	C253	Grove St	E Illinois St	E California Ave	Central Urbana	Beveling	34	63	100		\$30,639
2071	C268	Grove St	E High St	E Illinois St	Central Urbana	Beveling	34	70	87		\$25,495
2087	C280	S Maple St	E Oregon St	E Washington St	Central Urbana	Beveling	34	33	73	1.1	\$86,612
2114	C286	S Maple St	E Green St	E High St	Central Urbana	Beveling	34	63	27	1.2	\$30,970
2129	C300	S Cottage Grove Ave	E Green St	E Illinois St	Central Urbana	Beveling	34	48	60	1.1	\$62,858
2170	C321	Urbana Ave	E Elm St	E Green St	Central Urbana	Beveling	34	70	93		\$34,447
2218	C344	Grove St	E Main St	E Elm St	Central Urbana	Beveling	34	63	73		\$45,367

GIS ID	Nhood ID	Street	From	To	Neighborhood	Project Type	Priority Score	Compliance Score	Condition Score	Related Objective(s)	Cost Estimate
2226	C348	S Cottage Grove Ave	E Main St	E Green St	Central Urbana	Beveling	34	23	53	1.1	\$87,195
894	C68	E Florida Ave	Hillcrest St	S Maple St	Central Urbana	Beveling	33	73	60		\$39,010
1040	C97	Eastern Dr	E Washington St	Crestwood Dr	Central Urbana	Beveling	33	28	27	1.1 ; 1.2	\$107,218
1074	C109	E Oregon St	S Lynn St	Wabash Ave	Central Urbana	Beveling	33	40	53	1.1	\$38,478
1075	C110	Wabash Ave	E Oregon St	E Washington St	Central Urbana	Beveling	33	48	93	1.1	\$88,520
1076	C111	Wabash Ave	E Oregon St	E Washington St	Central Urbana	Beveling	33	43	80	1.1	\$88,711
1118	C141	S Cottage Grove Ave	E Illinois St	E Oregon St	Central Urbana	Beveling	33	55	33	1.2	\$69,309
1133	C153	E High St	S Maple St	Urbana Ave	Central Urbana	Beveling	33	70	53		\$33,478
1160	C166	E Main St	S Poplar St	Glover Ave	Central Urbana	Beveling	33	33	47	1.1	\$41,863
1775	C197	S Cottage Grove Ave	Fairlawn Dr	E Michigan Ave	Central Urbana	Beveling	33	63	67		\$37,454
1877	C211	S Cottage Grove Ave	E Washington St	Eastern Dr	Central Urbana	Beveling	33	53	73		\$57,523
1879	C213	Anderson St	E Washington St	Fairlawn Dr	Central Urbana	Beveling	33	83	60		\$100,677
1904	C226	E Washington St	Wabash Ave	S Cottage Grove Ave	Central Urbana	Beveling	33	68	87		\$27,356
2034	C257	E Illinois St	Anderson St	S Webber St	Central Urbana	Beveling	33	60	73		\$34,880
2130	C301	E Green St	S Cottage Grove Ave	Johnson Ave	Central Urbana	Beveling	33	53	87		\$33,340
2134	C305	S Cottage Grove Ave	E Green St	E Illinois St	Central Urbana	Beveling	33	50	47	1.1	\$63,071
2135	C306	E Green St	S Poplar St	S Cottage Grove Ave	Central Urbana	Beveling	33	58	73		\$36,307
2173	C324	E Elm St	S Vine St	Urbana Ave	Central Urbana	Beveling	33	63	80		\$17,498
2200	C337	S Vine St	E Main St	E Elm St	Central Urbana	Beveling	33	90	73		\$30,937
2216	C342	E Illinois St	S Webber St	Anderson St	Central Urbana	Beveling	33	38	67	1.1	\$35,233
2223	C346	E Main St	N Cottage Grove Ave	N Poplar St	Central Urbana	Beveling	33	60	73		\$36,343
2249	C359	N Vine St	E Main St	E Water St	Central Urbana	Beveling	33	88	93		\$36,758
2709	C373	Philo Rd		S Cottage Grove Ave	Central Urbana	Beveling	33	60	73		\$70,139
896	C70	E Florida Ave	Grove St	Anderson St	Central Urbana	Beveling	32	75	87		\$33,290
945	C78	E Pennsylvania Ave	Penn Ct	S Cottage Grove Ave	Central Urbana	Beveling	32	68	60		\$34,497
1065	C103	E Oregon St	Urbana Ave	S Maple St	Central Urbana	Beveling	32	65	80		\$33,749
1085	C120	E Oregon St	S Lynn St	Johnson Ave	Central Urbana	Beveling	32	58	100		\$33,974
1099	C127	E California Ave	Grove St	Anderson St	Central Urbana	Beveling	32	45	53	1.1	\$30,617
1103	C131	E California Ave	S Lynn St	Johnson Ave	Central Urbana	Beveling	32	58	67		\$34,514
1105	C133	E California Ave	Grove St	Anderson St	Central Urbana	Beveling	32	60	53		\$30,982
1115	C138	E Illinois St	S Webber St	S Lynn St	Central Urbana	Beveling	32	58	87		\$74,575
1119	C142	E Illinois St	Johnson Ave	S Cottage Grove Ave	Central Urbana	Beveling	32	60	73		\$33,268
1125	C148	E Illinois St	S Lynn St	Johnson Ave	Central Urbana	Beveling	32	60	67		\$28,966
1157	C163	Glover Ave	E Main St	E Green St	Central Urbana	Beveling	32	55	87		\$86,384
1718	C180	E Pennsylvania Ave	Hillcrest St	S Maple St	Central Urbana	Beveling	32	83	73		\$38,768
1826	C206	S Cottage Grove Ave	Eastern Dr	Fairlawn Dr	Central Urbana	Beveling	32	38	40	1.1	\$77,127

GIS ID	Nhood ID	Street	From	To	Neighborhood	Project Type	Priority Score	Compliance Score	Condition Score	Related Objective(s)	Cost Estimate
1881	C215	E Washington St	S Lynn St	Wabash Ave	Central Urbana	Beveling	32	70	73		\$40,302
1885	C218	E Washington St	Wabash Ave	S Cottage Grove Ave	Central Urbana	Beveling	32	70	73		\$28,078
1962	C235	E Oregon St	Anderson St	S Webber St	Central Urbana	Beveling	32	48	60	1.1	\$35,280
2120	C291	E Green St	Grove St	Anderson St	Central Urbana	Beveling	32	75	73		\$31,734
2123	C294	S Lynn St	E Green St	E Illinois St	Central Urbana	Beveling	32	53	53		\$75,980
2127	C298	Johnson Ave	E Green St	E Illinois St	Central Urbana	Beveling	32	28	60	1.1	\$63,358
2163	C318	E California Ave	Johnson Ave	S Cottage Grove Ave	Central Urbana	Beveling	32	33	67	1.1	\$32,588
2180	C330	E Elm St	Grove St	Anderson St	Central Urbana	Beveling	32	65	67		\$31,842
2229	C351	N Lynn St	E Main St		Central Urbana	Beveling	32	53	53		\$34,391
2238	C357	N Lynn St		E Main St	Central Urbana	Beveling	32	48	47	1.1	\$63,572
2274	C361	E Water St	N Lynn St	S Cottage Grove Ave	Central Urbana	Beveling	32	58	73		\$70,328
2281	C364	E Water St	N Lynn St	S Cottage Grove Ave	Central Urbana	Beveling	32	58	40		\$49,559
2778	C377	S Cottage Grove Ave	E Oregon St	Fisher Ct	Central Urbana	Beveling	32	20	53	1.1	\$35,124
1061	C100	E Oregon St	S Vine St	Urbana Ave	Central Urbana	Beveling	31	83	100		\$37,783
1063	C102	Urbana Ave	E Oregon St	E Washington St	Central Urbana	Beveling	31	78	87		\$86,223
1070	C106	E Oregon St	S Webber St	S Lynn St	Central Urbana	Beveling	31	58	100		\$35,090
1078	C113	E Oregon St	S Poplar St	Glover Ave	Central Urbana	Beveling	31	55	93		\$35,145
1083	C119	E Oregon St	S Webber St	S Lynn St	Central Urbana	Beveling	31	53	60		\$34,881
1102	C130	E California Ave	Anderson St	S Webber St	Central Urbana	Beveling	31	53	47		\$35,128
1122	C145	S Poplar St	E Illinois St	E Oregon St	Central Urbana	Beveling	31	30	47	1.1	\$69,179
1141	C156	Anderson St	E Green St	E High St	Central Urbana	Beveling	31	40	60	1.1	\$31,215
1145	C157	E Green St	Urbana Ave	S Maple St	Central Urbana	Beveling	31	83	60		\$33,627
1146	C158	E Green St	S Maple St	Grove St	Central Urbana	Beveling	31	83	100		\$35,240
1926	C229	Philo Rd		S Cottage Grove Ave	Central Urbana	Beveling	31	70	47		\$40,106
1963	C236	S Webber St	E Oregon St	E Washington St	Central Urbana	Beveling	31	58	73		\$87,052
1965	C238	S Webber St	C	E Oregon St	Central Urbana	Beveling	31	40	20	1.1 ; 1.2	\$7,712
1999	C243	E California Ave	S Webber St	S Lynn St	Central Urbana	Beveling	31	55	93		\$36,635
2037	C260	S Poplar St	E Illinois St	E Oregon St	Central Urbana	Beveling	31	60	53		\$69,706
2069	C265	S Maple St	E High St	E Illinois St	Central Urbana	Beveling	31	83	93		\$25,258
2080	C275	E High St	S Webber St	S Lynn St	Central Urbana	Beveling	31	60	80		\$41,056
2086	C279	E High St	S Lynn St	Anderson St	Central Urbana	Beveling	31	58	73		\$81,328
2121	C292	Anderson St	E Green St	E High St	Central Urbana	Beveling	31	50	73	1.1	\$31,273
2128	C299	S Poplar St	E Green St	E Illinois St	Central Urbana	Beveling	31	50	53	1.1	\$63,424
2133	C304	S Poplar St	E Green St	E Illinois St	Central Urbana	Beveling	31	40	53	1.1	\$63,453
2224	C347	S Poplar St	E Main St	E Green St	Central Urbana	Beveling	31	15	40	1.1	\$104,127
2240	C358	N Cottage Grove Ave	E Water St	E Main St	Central Urbana	Beveling	31	60	60		\$10,114

GIS ID	Nhood ID	Street	From	To	Neighborhood	Project Type	Priority Score	Compliance Score	Condition Score	Related Objective(s)	Cost Estimate
2273	C360	N Cottage Grove Ave	E Water St	E Main St	Central Urbana	Beveling	31	58	33	1.2	\$27,556
664	C62	E Washington St	S Cottage Grove Ave	Philo Rd	Central Urbana	Beveling	30	75	100		\$34,482
669	C64	Grove St	E Main St	E Elm St	Central Urbana	Beveling	30	73	60		\$16,958
895	C69	E Florida Ave	S Maple St	Grove St	Central Urbana	Beveling	30	83	93		\$33,248
971	C87	S Cottage Grove Ave	E Michigan Ave	E Pennsylvania Ave	Central Urbana	Beveling	30	73	87		\$64,945
972	C88	E Michigan Ave	Anderson St	S Cottage Grove Ave	Central Urbana	Beveling	30	60	93		\$152,340
1066	C104	S Maple St	E Oregon St	E Washington St	Central Urbana	Beveling	30	65	80		\$86,375
1686	C171	S Cottage Grove Ave	E Delaware Ave	E Florida Ave	Central Urbana	Beveling	30	78	53		\$29,833
1717	C179	Hillcrest St	E Pennsylvania Ave	E Florida Ave	Central Urbana	Beveling	30	78	93		\$100,424
1720	C182	S Maple St	E Pennsylvania Ave	E Florida Ave	Central Urbana	Beveling	30	73	87		\$100,425
1747	C188	E Michigan Ave	Anderson St	S Cottage Grove Ave	Central Urbana	Beveling	30	55	93		\$152,294
1751	C189	E Michigan Ave	S Cottage Grove Ave	Philo Rd	Central Urbana	Beveling	30	78	80		\$162,040
1898	C222	E Washington St	Grove St	Anderson St	Central Urbana	Beveling	30	73	67		\$31,543
2115	C287	S Maple St	E Green St	E High St	Central Urbana	Beveling	30	73	93		\$33,169
2119	C290	Grove St	E Green St	E High St	Central Urbana	Beveling	30	73	80		\$30,897
2183	C333	E Elm St	S Maple St	Grove St	Central Urbana	Beveling	30	73	60		\$21,846
2204	C338	SMaple st	E Main St	E Elm St	Central Urbana	Beveling	30	83	53		\$39,642
2640	C371	Glover Ave	E Illinois St	E Oregon St	Central Urbana	Beveling	30	65	80		\$69,279
974	C90	S Cottage Grove Ave	E Michigan Ave	Briarcliff Dr	Central Urbana	Beveling	29	73	60		\$28,309
1095	C122	E California Ave	Urbana Ave	S Vine St	Central Urbana	Beveling	29	90	100		\$34,975
1802	C201	Fairlawn Dr	Anderson St	S Webber St	Central Urbana	Beveling	29	63	73		\$28,296
1825	C205	S Webber St	E Washington St	Fairlawn Dr	Central Urbana	Beveling	29	60	67		\$20,415
1882	C216	E Washington St	Anderson St	S Webber St	Central Urbana	Beveling	29	78	80		\$36,312
2029	C251	E Illinois St	S Maple St	Grove St	Central Urbana	Beveling	29	78	60		\$35,314
2072	C269	Anderson St	E High St	E Illinois St	Central Urbana	Beveling	29	65	67		\$25,480
2140	C312	E Green St	S Poplar St	S Cottage Grove Ave	Central Urbana	Beveling	29	70	87		\$36,051
2164	C319	E California Ave	S Vine St	Urbana Ave	Central Urbana	Beveling	29	83	87		\$35,242
2282	C365	E Water St	N Poplar St		Central Urbana	Beveling	29	30	47	1.1	\$25,242
2283	C366	N Webber St		E Main St	Central Urbana	Beveling	29	53	53		\$45,537
2298	C367	N Webber St		E Main St	Central Urbana	Beveling	29	58	60		\$57,469
2299	C368	N Poplar St	E Water St	E Main St	Central Urbana	Beveling	29	50	53	1.1	\$58,567
2641	C372	E Oregon St	Grove St	Anderson St	Central Urbana	Beveling	29	65	60		\$31,870
941	C76	E Pennsylvania Ave	S Cottage Grove Ave	Linden Dr	Central Urbana	Beveling	28	78	80		\$74,815
946	C79	E Pennsylvania Ave	Penn Ct	S Cottage Grove Ave	Central Urbana	Beveling	28	73	80		\$53,834
966	C84	E Pennsylvania Ave	Anderson St	Penn Ct	Central Urbana	Beveling	28	70	80		\$119,330
973	C89	Anderson St	E Michigan Ave	E Pennsylvania Ave	Central Urbana	Beveling	28	73	80		\$30,868

GIS ID	Nhood ID	Street	From	To	Neighborhood	Project Type	Priority Score	Compliance Score	Condition Score	Related Objective(s)	Cost Estimate
1082	C118	E Oregon St	Anderson St	S Webber St	Central Urbana	Beveling	28	70	73		\$35,442
1106	C136	E California Ave	S Lynn St	Johnson Ave	Central Urbana	Beveling	28	70	93		\$35,199
1793	C199	S Cottage Grove Ave	Crestwood Dr	Fairlawn Dr	Central Urbana	Beveling	28	68	87		\$28,703
1883	C217	E Washington St	S Webber St	S Lynn St	Central Urbana	Beveling	28	78	93		\$37,565
1958	C231	Grove St	E Oregon St	E Washington St	Central Urbana	Beveling	28	65	73		\$103,829
1960	C233	E Oregon St	Grove St	Anderson St	Central Urbana	Beveling	28	68	47		\$18,133
1997	C241	Johnson Ave	C	E Oregon St	Central Urbana	Beveling	28	68	93		\$31,265
2023	C246	Urbana Ave	E Illinois St	E California Ave	Central Urbana	Beveling	28	90	93		\$30,659
2025	C248	E Illinois St	Urbana Ave	S Maple St	Central Urbana	Beveling	28	83	67		\$34,589
2026	C249	S Maple St	E Illinois St	E California Ave	Central Urbana	Beveling	28	83	73		\$30,667
2031	C254	E Illinois St	Grove St	Anderson St	Central Urbana	Beveling	28	70	60		\$31,603
2041	C262	E Illinois St	S Maple St	Urbana Ave	Central Urbana	Beveling	28	83	80		\$33,692
2076	C273	S Webber St	E High St	E Illinois St	Central Urbana	Beveling	28	63	80		\$25,228
2078	C274	S Webber St	E High St	E Illinois St	Central Urbana	Beveling	28	65	67		\$25,902
2081	C276	S Lynn St	E High St	E Illinois St	Central Urbana	Beveling	28	65	80		\$25,884
2125	C296	Johnson Ave	E Green St	E Illinois St	Central Urbana	Beveling	28	65	73		\$63,223
2172	C323	S Maple St	E Elm St	E Green St	Central Urbana	Beveling	28	75	60		\$41,213
2184	C335	E Elm St	Grove St	S Webber St	Central Urbana	Beveling	28	73	73		\$71,246
2276	C363	N Lynn St	E Water St	E Main St	Central Urbana	Beveling	28	65	60		\$38,372
2451	C370	E Main St	S Poplar St	Glover Ave	Central Urbana	Beveling	28	78	60		\$62,801
2767	C376	Grove St	E Oregon St	E Washington St	Central Urbana	Beveling	28	70	87		\$86,491
975	C91	E Michigan Ave	S Cottage Grove Ave	Laurel Dr	Central Urbana	Beveling	27	78	80		\$93,098
1069	C105	S Webber St	E Oregon St	E Washington St	Central Urbana	Beveling	27	70	73		\$87,471
1071	C107	S Lynn St	E Oregon St	E Washington St	Central Urbana	Beveling	27	70	67		\$87,773
1072	C108	S Lynn St	E Oregon St	E Washington St	Central Urbana	Beveling	27	70	40	1.2	\$87,850
1096	C123	Urbana Ave	C	E Oregon St	Central Urbana	Beveling	27	83	93		\$31,569
1107	C137	S Lynn St	E California Ave		Central Urbana	Beveling	27	63	47		\$6,630
1127	C150	E Illinois St	S Poplar St	S Cottage Grove Ave	Central Urbana	Beveling	27	70	60		\$36,007
1153	C161	E Elm St	Anderson St	S Webber St	Central Urbana	Beveling	27	63	87		\$35,530
1159	C165	S Poplar St	E Main St	E Green St	Central Urbana	Beveling	27	65	60		\$104,147
1995	C239	S Webber St	E California Ave	E Oregon St	Central Urbana	Beveling	27	65	73		\$32,370
1996	C240	S Lynn St	C	E Oregon St	Central Urbana	Beveling	27	65	40		\$37,598
2035	C259	S Webber St	E Illinois St	E California Ave	Central Urbana	Beveling	27	70	93		\$30,957
2038	C261	E Illinois St	Glover Ave	S Poplar St	Central Urbana	Beveling	27	68	93		\$34,886
2075	C272	E High St	S Webber St	Anderson St	Central Urbana	Beveling	27	70	47		\$35,312
2106	C281	E Oregon St	S Cottage Grove Ave	S Poplar St	Central Urbana	Beveling	27	70	93		\$39,814

GIS ID	Nhood ID	Street	From	To	Neighborhood	Project Type	Priority Score	Compliance Score	Condition Score	Related Objective(s)	Cost Estimate
2124	C295	S Lynn St	E Green St	E High St	Central Urbana	Beveling	27	65	100		\$30,743
2176	C326	Grove st	E Elm St	E Green St	Central Urbana	Beveling	27	90	100		\$34,633
2179	C329	Anderson St	E Elm St	E Green St	Central Urbana	Beveling	27	70	93		\$36,083
2275	C362	N Cottage Grove Ave	E Water St	E Main St	Central Urbana	Beveling	27	65	60		\$37,632
2710	C374	S Maple St	C	E Oregon St	Central Urbana	Beveling	27	83	100		\$31,790
977	C93	Philo Rd	E Michigan Ave	Laurel Dr	Central Urbana	Beveling	26	83	80		\$32,414
980	C94	S Maple St	E Michigan Ave	E Pennsylvania Ave	Central Urbana	Beveling	26	83	87		\$41,377
1100	C129	Anderson St	E California Ave	E Oregon St	Central Urbana	Beveling	26	78	73		\$32,289
1120	C143	S Cottage Grove Ave	E Illinois St	E California Ave	Central Urbana	Beveling	26	78	73		\$32,961
2132	C303	Glover Ave	E Green St	E Illinois St	Central Urbana	Beveling	26	78	100		\$62,824
2175	C325	E Elm St	S Maple St	Grove St	Central Urbana	Beveling	26	83	73		\$36,942
1098	C125	Grove St	C	E Oregon St	Central Urbana	Beveling	25	73	93		\$31,986
1998	C242	Johnson Ave	C	E Oregon St	Central Urbana	Beveling	25	78	93		\$31,567
2074	C271	Anderson St	E High St	E Illinois St	Central Urbana	Beveling	25	78	80		\$25,728
2162	C317	S Cottage Grove Ave	C	E Oregon St	Central Urbana	Beveling	25	73	67		\$31,063
2165	C320	E California Ave	Urbana Ave	S Maple St	Central Urbana	Beveling	25	83	73		\$33,743
963	C82	Anderson St	E Pennsylvania Ave	E Florida Ave	Central Urbana	Beveling	24	75	60		\$120,306
1081	C116	E Oregon St	Urbana Ave	S Maple St	Central Urbana	Beveling	24	88	93		\$33,106
1116	C139	Johnson Ave	E Illinois St	E California Ave	Central Urbana	Beveling	24	78	73		\$31,690
1117	C140	Johnson Ave	E Illinois St	E California Ave	Central Urbana	Beveling	24	78	93		\$32,250
1123	C146	E Illinois St	Grove St	Anderson St	Central Urbana	Beveling	24	78	100		\$31,532
1126	C149	E Illinois St	S Cottage Grove Ave	Johnson Ave	Central Urbana	Beveling	24	78	73		\$33,256
2131	C302	E Green St	Glover Ave	S Poplar St	Central Urbana	Beveling	24	73	93		\$35,047
2136	C307	E Green St	Glover Ave	S Poplar St	Central Urbana	Beveling	24	73	73		\$36,510
2138	C309	E Green St	Anderson St	S Webber St	Central Urbana	Beveling	24	83	93		\$35,709
2839	C380	E Oregon St	Grove St	Anderson St	Central Urbana	Beveling	24	78	47		\$12,440
965	C83	E Pennsylvania Ave	Anderson St	Wiley Dr	Central Urbana	Beveling	23	73	73		\$90,529
1124	C147	E Illinois St	S Webber St	S Lynn St	Central Urbana	Beveling	23	80	100		\$40,939
1161	C167	E Main St	N Lynn St	S Cottage Grove Ave	Central Urbana	Beveling	23	88	100		\$70,148
1713	C176	E Pennsylvania Ave	Wiley Dr	Penn Ct	Central Urbana	Beveling	23	83	53		\$32,478
2139	C311	E Green St	S Cottage Grove Ave	S Lynn St	Central Urbana	Beveling	23	73	100		\$65,682
2227	C349	E Main St	Grove St	S Webber St	Central Urbana	Beveling	23	88	100		\$72,899
2221	C345	E Main St	N Maple St	S Webber St	Central Urbana	Beveling	22	83	100		\$91,439
1079	C114	E Oregon St	Wabash Ave	S Cottage Grove Ave	Central Urbana	Beveling	21	88	67		\$32,765
1162	C168	E Main St	S Webber St	N Lynn St	Central Urbana	Beveling	21	88	87		\$41,355
659	C61	S Lynn St	E Main St	E Green St	Central Urbana	Beveling	20	90	100		\$71,735

GIS ID	Nhood ID	Street	From	To	Neighborhood	Project Type	Priority Score	Compliance Score	Condition Score	Related Objective(s)	Cost Estimate
1154	C162	S Lynn St	E Main St	E Green St	Central Urbana	Beveling	20	83	93		\$54,080
1874	C210	Philo Rd	E Washington St	Cole Pl	Central Urbana	Beveling	20	83	100		\$55,108
1956	C230	E Oregon St	S Maple St	Grove St	Central Urbana	Beveling	20	83	87		\$34,893
2024	C247	Urbana Ave	E Illinois St	E California Ave	Central Urbana	Beveling	20	100	80		\$30,459
2840	C381	E Water St	N Lynn St	S Cottage Grove Ave	Central Urbana	Beveling	20	88	87		\$21,910
1121	C144	E Illinois St	S Poplar St	S Cottage Grove Ave	Central Urbana	Beveling	19	83	73		\$36,141
2001	C244	S Lynn St	E California Ave	E Oregon St	Central Urbana	Beveling	19	90	100		\$32,012
2228	C350	S Webber St	E Main St	E Green St	Central Urbana	Beveling	19	88	80		\$89,216
2231	C353	S Webber St	E Main St	E Elm St	Central Urbana	Beveling	19	83	73		\$46,554
2118	C289	Grove St	E Green St	E High St	Central Urbana	Beveling	18	95	73		\$30,980
2465	CK181	N Broadway Ave	W University Ave	Crystal Lake Dr	Crystal Lake/King Park	Beveling	55	58	93		\$99,123
2390	CK143	W University Ave	N Lincoln Ave	N Goodwin Ave	Crystal Lake/King Park	Beveling	54	53	33	1.2	\$151,918
2629	CK337	Cunningham Ave	Perkins Rd	Kerr Ave	Crystal Lake/King Park	Beveling	50	53	60		\$249,538
2383	CK137	W University Ave	N Goodwin Ave	N Mathews Ave	Crystal Lake/King Park	Beveling	49	60	67		\$60,110
2458	CK178	Church St	N Busey Ave	N Lincoln Ave	Crystal Lake/King Park	Beveling	49	48	67	1.1	\$77,705
2466	CK182	Cunningham Ave	E University Ave	Crystal Lake Dr	Crystal Lake/King Park	Beveling	49	48	73	1.1	\$114,645
2492	CK208	Hill St	N Goodwin Ave	N Mathews Ave	Crystal Lake/King Park	Beveling	49	60	93		\$51,646
2509	CK224	Fairview Ave	Harvey St	N Goodwin Ave	Crystal Lake/King Park	Beveling	49	55	73		\$67,610
2534	CK251	Kerr Ave	Cunningham Ave	Division Ave	Crystal Lake/King Park	Beveling	49	60	93		\$108,657
2620	CK333	N Lincoln Ave	Sunset Dr	Bradley Ave	Crystal Lake/King Park	Beveling	49	65	93		\$158,481
2621	CK334	N Lincoln Ave	Sunset Dr	Bradley Ave	Crystal Lake/King Park	Beveling	49	55	73		\$181,778
815	CK98	N Gregory St	Fairview Ave		Crystal Lake/King Park	Beveling	48	60	87		\$59,760
1184	CK116	Beslin St	N Mathews Ave	N Romine St	Crystal Lake/King Park	Beveling	48	58	33	1.2	\$42,274
2425	CK154	N Lincoln Ave	W University Ave	W Park St	Crystal Lake/King Park	Beveling	48	70	47		\$37,513
2484	CK198	Hill St	N Mathews Ave	N Romine St	Crystal Lake/King Park	Beveling	48	58	20	1.2	\$42,278
2489	CK203	Hill St	N Lincoln Ave	Harvey St	Crystal Lake/King Park	Beveling	48	60	40		\$73,483
2556	CK272	Wascher Dr	N Lincoln Ave		Crystal Lake/King Park	Beveling	48	43	53	1.1	\$43,941
2822	CK366	N Lincoln Ave	Killarney St	Kettering Park Dr	Crystal Lake/King Park	Beveling	48	58	47		\$219,618
696	CK94	Hill Street Ct		Hill St	Crystal Lake/King Park	Beveling	47	58	73		\$31,663
1181	CK112	Beslin St	N Romine St	N Wright St	Crystal Lake/King Park	Beveling	47	58	47		\$50,525
1182	CK113	N Romine St	Beslin St	Hill St	Crystal Lake/King Park	Beveling	47	55	40		\$36,930
2401	CK151	N Goodwin Ave	W University Ave	W Park St	Crystal Lake/King Park	Beveling	47	53	87		\$55,648
2541	CK258	Kerr Ave	N Highlands Dr	Geraldine Ave	Crystal Lake/King Park	Beveling	47	43	67	1.1	\$51,795
2553	CK269	N Lincoln Ave	Fairview Ave	Wascher Dr	Crystal Lake/King Park	Beveling	47	40	73	1.1	\$99,141
2569	CK285	N Lincoln Ave	Wascher Dr	Eads St	Crystal Lake/King Park	Beveling	47	43	33	1.1 ; 1.2	\$30,219
1174	CK107	N Romine St	W Park St	university Ave	Crystal Lake/King Park	Beveling	46	58	53		\$42,932

GIS ID	Nhood ID	Street	From	To	Neighborhood	Project Type	Priority Score	Compliance Score	Condition Score	Related Objective(s)	Cost Estimate
1198	CK131				Crystal Lake/King Park	Beveling	46	60	73		\$5,681
2382	CK136	W University Ave	N Mathews Ave	N Romine St	Crystal Lake/King Park	Beveling	46	58	93		\$43,605
2483	CK197	N Romine St	Church St	Hill St	Crystal Lake/King Park	Beveling	46	53	60		\$30,396
2487	CK201	N Wright St	Church St	Hill St	Crystal Lake/King Park	Beveling	46	58	47		\$11,140
2504	CK219	Fairview Ave	N Busey Ave	N Lincoln Ave	Crystal Lake/King Park	Beveling	46	65	27	1.2	\$79,350
2532	CK249	Cunningham Ave	Barr Ave	Kerr Ave	Crystal Lake/King Park	Beveling	46	65	60		\$81,934
2555	CK271	N Gregory St		Eads St	Crystal Lake/King Park	Beveling	46	55	60		\$74,624
1187	CK119	Beslin St	N Goodwin Ave	N Mathews Ave	Crystal Lake/King Park	Beveling	45	70	27	1.2	\$50,582
2394	CK148	W University Ave	N Busey Ave	N Lincoln Ave	Crystal Lake/King Park	Beveling	45	78	80		\$60,495
2493	CK209	N Broadway Ave	Crystal Lake Dr	Stebbins Dr	Crystal Lake/King Park	Beveling	45	70	93		\$34,988
2528	CK245	Harvey St	Fairview Ave		Crystal Lake/King Park	Beveling	45	65	87		\$60,351
2567	CK283	N Goodwin Ave	Eads St	Fairview Ave	Crystal Lake/King Park	Beveling	45	70	67		\$134,751
2576	CK292	Eads St	N Lincoln Ave	N Goodwin Ave	Crystal Lake/King Park	Beveling	45	70	47		\$158,333
2821	CK365	Cardinal Ct			Crystal Lake/King Park	Beveling	45	58	20	1.2	\$36,005
2823	CK367	Linview Ave	Kettering Park Dr	Killarney St	Crystal Lake/King Park	Beveling	45	53	80		\$105,831
2826	CK370	Linview Ave	Kettering Park Dr	Killarney St	Crystal Lake/King Park	Beveling	45	55	67		\$87,368
2830	CK374	Killarney St	N Lincoln Ave		Crystal Lake/King Park	Beveling	45	15	73	1.1	\$166,488
2831	CK375	Killarney St		Linview Ave	Crystal Lake/King Park	Beveling	45	43	40	1.1	\$123,071
2888	CK383	Killarney St			Crystal Lake/King Park	Beveling	45	25	20	1.1 ; 1.2	\$30,584
1194	CK127	Eads St	Harvey St	N Goodwin Ave	Crystal Lake/King Park	Beveling	44	65	73		\$52,647
2428	CK155	W Park St	N Busey Ave	N Lincoln Ave	Crystal Lake/King Park	Beveling	44	70	80		\$68,163
2478	CK192	Hill St	N Busey Ave	N Lincoln Ave	Crystal Lake/King Park	Beveling	44	70	33	1.2	\$79,498
2486	CK200	Hill St	N Busey Ave	N Lincoln Ave	Crystal Lake/King Park	Beveling	44	70	60		\$79,295
2488	CK202	Hill St	Harvey St	N Goodwin Ave	Crystal Lake/King Park	Beveling	44	65	93		\$75,428
2502	CK217	N Busey Ave	Hill St	Fairview Ave	Crystal Lake/King Park	Beveling	44	65	60		\$35,589
2570	CK286	Eads St	N Lincoln Ave	N Gregory St	Crystal Lake/King Park	Beveling	44	65	67		\$67,827
2667	CK349	N Goodwin Ave	Church St		Crystal Lake/King Park	Beveling	44	70	100		\$23,170
673	CK91	Crystal Lake Dr	N Broadway Ave	Cunningham Ave	Crystal Lake/King Park	Beveling	43	40	53	1.1	\$147,021
700	CK95	Church St	Harvey St	N Goodwin Ave	Crystal Lake/King Park	Beveling	43	70	73		\$89,491
1180	CK111	N Wright St	E Washington St	Hill St	Crystal Lake/King Park	Beveling	43	70	40		\$46,569
1196	CK129	N Goodwin Ave	Bradley Ave	Eads St	Crystal Lake/King Park	Beveling	43	53	73		\$186,537
2433	CK160	W Park St	N Goodwin Ave	N Mathews Ave	Crystal Lake/King Park	Beveling	43	70	73		\$53,071
2449	CK174	W Park St	N Goodwin Ave	S Wright St	Crystal Lake/King Park	Beveling	43	70	73		\$158,408
2471	CK186	Crystal Lake Dr	N Broadway Ave	Cunningham Ave	Crystal Lake/King Park	Beveling	43	53	60		\$156,387
2479	CK193	N Busey Ave	Church St	Hill St	Crystal Lake/King Park	Beveling	43	65	53		\$34,034
2508	CK223	Cunningham Ave	Crystal Lake Dr	Barr Ave	Crystal Lake/King Park	Beveling	43	48	47	1.1	\$57,737

GIS ID	Nhood ID	Street	From	To	Neighborhood	Project Type	Priority Score	Compliance Score	Condition Score	Related Objective(s)	Cost Estimate
2511	CK226	Fairview Ave	N Lincoln Ave	N Gregory St	Crystal Lake/King Park	Beveling	43	65	67		\$49,301
2531	CK248	N Broadway Ave	Stebbins Dr	Kerr Ave	Crystal Lake/King Park	Beveling	43	50	67	1.1	\$96,108
2533	CK250	Kerr Ave	N Broadway Ave	Division Ave	Crystal Lake/King Park	Beveling	43	60	67		\$77,331
2535	CK252	Kerr Ave	N Broadway Ave	Berkley Ave	Crystal Lake/King Park	Beveling	43	50	40	1.1	\$42,180
2558	CK274	N Broadway Ave	Kerr Ave	Chapin St	Crystal Lake/King Park	Beveling	43	43	73	1.1	\$32,137
668	CK86	Oakland Ave	N Broadway Ave	Berkley Ave	Crystal Lake/King Park	Beveling	42	53	73		\$38,892
695	CK92	N Busey Ave	W University Ave	W Park St	Crystal Lake/King Park	Beveling	42	65	87		\$34,658
714	CK96	Church St	N Romine St	N Wright St	Crystal Lake/King Park	Beveling	42	70	93		\$36,067
1193	CK126	Harvey St		Eads St	Crystal Lake/King Park	Beveling	42	65	53		\$37,604
2500	CK215	Fairview Ave	N Lincoln Ave	Harvey St	Crystal Lake/King Park	Beveling	42	78	40	1.2	\$73,492
2557	CK273	Wascher Dr			Crystal Lake/King Park	Beveling	42	65	73		\$27,407
2572	CK288	Harvey St		Eads St	Crystal Lake/King Park	Beveling	42	70	67		\$37,398
2573	CK289	Eads St	N Gregory St	Harvey St	Crystal Lake/King Park	Beveling	42	65	47		\$25,982
2632	CK339	Bradley Ave	N Lincoln Ave	N Goodwin Ave	Crystal Lake/King Park	Beveling	42	60	73		\$157,494
2637	CK343	Bradley Ave	N Lincoln Ave	N Goodwin Ave	Crystal Lake/King Park	Beveling	42	70	73		\$156,490
1199	CK132	N Goodwin Ave	Eureka St	Beardsley Ave	Crystal Lake/King Park	Beveling	41	50	40	1.1	\$29,335
2497	CK212	Fairview Ave	Harvey St	N Goodwin Ave	Crystal Lake/King Park	Beveling	41	73	60		\$75,779
2527	CK244	Harvey St	Fairview Ave		Crystal Lake/King Park	Beveling	41	78	80		\$60,921
2547	CK264	Kerr Ave	Geraldine Ave	Cunningham Ave	Crystal Lake/King Park	Beveling	41	73	80		\$25,168
2566	CK282	Eads St	N Goodwin Ave	N Mathews Ave	Crystal Lake/King Park	Beveling	41	40	33	1.1 ; 1.2	\$50,759
2591	CK304	Ellis Dr	N Goodwin Ave	N Mathews Ave	Crystal Lake/King Park	Beveling	41	45	80	1.1	\$48,504
2600	CK313	Eureka St	N Goodwin Ave	N Romine St	Crystal Lake/King Park	Beveling	41	48	60	1.1	\$127,508
2602	CK315	Eureka St	N Goodwin Ave	N Romine St	Crystal Lake/King Park	Beveling	41	60	73		\$107,555
2818	CK362	Federal Dr		Cardinal Ct	Crystal Lake/King Park	Beveling	41	65	27	1.2	\$36,339
2824	CK368	Killarney St	Linview Ave	N Lincoln Ave	Crystal Lake/King Park	Beveling	41	65	67		\$48,895
2827	CK371	Killarney St	N Lincoln Ave	W Kenyon Rd	Crystal Lake/King Park	Beveling	41	65	73		\$25,264
2828	CK372	Federal Dr	Cardinal Ct	W Kenyon Rd	Crystal Lake/King Park	Beveling	41	70	33	1.2	\$45,050
2829	CK373	Federal Dr	Cardinal Ct	W Kenyon Rd	Crystal Lake/King Park	Beveling	41	70	73		\$90,899
1178	CK110	N Lincoln Ave	Hill St	W University Ave	Crystal Lake/King Park	Beveling	40	83	100		\$114,360
2469	CK184	Church St	N Goodwin Ave	N Mathews Ave	Crystal Lake/King Park	Beveling	40	78	53		\$50,480
2474	CK188	N Goodwin Ave	Church St	Hill St	Crystal Lake/King Park	Beveling	40	78	60		\$41,106
2496	CK211	N Goodwin Ave	Hill St	Fairview Ave	Crystal Lake/King Park	Beveling	40	78	53		\$33,155
2501	CK216	N Lincoln Ave	Hill St	Fairview Ave	Crystal Lake/King Park	Beveling	40	73	67		\$33,267
2503	CK218	N Lincoln Ave	Hill St	Fairview Ave	Crystal Lake/King Park	Beveling	40	73	80		\$35,517
2510	CK225	Fairview Ave	N Gregory St	Harvey St	Crystal Lake/King Park	Beveling	40	78	80		\$25,605
2515	CK230	Beslin St	N Mathews Ave	N Romine St	Crystal Lake/King Park	Beveling	40	58	80		\$42,442

GIS ID	Nhood ID	Street	From	To	Neighborhood	Project Type	Priority Score	Compliance Score	Condition Score	Related Objective(s)	Cost Estimate
2521	CK237	Dublin St	N Mathews Ave	N Romine St	Crystal Lake/King Park	Beveling	40	53	47		\$42,283
2544	CK261	Beech St	N Mathews Ave	N Romine St	Crystal Lake/King Park	Beveling	40	60	47		\$42,619
2546	CK263	Beech St	N Goodwin Ave	N Mathews Ave	Crystal Lake/King Park	Beveling	40	55	33	1.2	\$51,099
2565	CK281	Eads St	N Mathews Ave	N Romine St	Crystal Lake/King Park	Beveling	40	60	60		\$42,938
2568	CK284	Eads St	N Romine St	N Wright St	Crystal Lake/King Park	Beveling	40	38	47	1.1	\$50,898
2589	CK302	N Mathews Ave	Eads St	Ellis Dr	Crystal Lake/King Park	Beveling	40	60	73		\$35,443
2595	CK308	N Romine St	Ellis Dr	Tremont St	Crystal Lake/King Park	Beveling	40	60	60		\$35,564
2598	CK311	Tremont St	N Goodwin Ave	N Romine St	Crystal Lake/King Park	Beveling	40	60	67		\$110,444
2605	CK318	N Romine St	Eureka St	Beardsley Ave	Crystal Lake/King Park	Beveling	40	55	67		\$27,116
2606	CK319	N Romine St	Beardsley Ave	Eads St	Crystal Lake/King Park	Beveling	40	50	67	1.1	\$141,528
2607	CK320	Beardsley Ave	N Goodwin Ave	N Romine St	Crystal Lake/King Park	Beveling	40	38	27	1.1 ; 1.2	\$110,009
2611	CK324	Beardsley Ave	N Goodwin Ave	N Mathews Ave	Crystal Lake/King Park	Beveling	40	60	80		\$78,853
715	CK97	N Goodwin Ave		W Park St	Crystal Lake/King Park	Beveling	39	75	73		\$11,004
1190	CK123	N Romine St	Eads St	Beech St	Crystal Lake/King Park	Beveling	39	55	73		\$35,830
2453	CK175	N Lincoln Ave	W Park St	Church St	Crystal Lake/King Park	Beveling	39	78	53		\$32,362
2470	CK185	Hill Street Ct		Hill St	Crystal Lake/King Park	Beveling	39	75	67		\$32,707
2490	CK204	Hill St	N Romine St	N Wright St	Crystal Lake/King Park	Beveling	39	78	100		\$50,920
2520	CK235	Dublin St	N Romine St	N Wright St	Crystal Lake/King Park	Beveling	39	48	73	1.1	\$50,527
2537	CK254	Kerr Ave	Division Ave	N Highlands Dr	Crystal Lake/King Park	Beveling	39	73	67		\$28,073
2538	CK255	N Wright St	E vine St	E Columbia Ave	Crystal Lake/King Park	Beveling	39	60	47		\$36,247
2540	CK257	N Romine St	Beech St	Dublin St	Crystal Lake/King Park	Beveling	39	60	73		\$36,250
2549	CK265	Beech St	N Romine St	N Wright St	Crystal Lake/King Park	Beveling	39	60	73		\$50,592
2582	CK298	Oakland Ave	N Broadway Ave	Division Ave	Crystal Lake/King Park	Beveling	39	70	73		\$76,450
2604	CK317	N Mathews Ave	Beardsley Ave	E Bradley Ave	Crystal Lake/King Park	Beveling	39	60	67		\$38,402
2610	CK323	Beardsley Ave	N Mathews Ave	N Romine St	Crystal Lake/King Park	Beveling	39	60	73		\$26,488
2613	CK326	N Romine St	Beardsley Ave	Bradley Ave	Crystal Lake/King Park	Beveling	39	60	53		\$38,078
2616	CK329	Carver Dr	Beardsley Ave	Bradley Ave	Crystal Lake/King Park	Beveling	39	43	33	1.1 ; 1.2	\$40,515
1144	CK101	Division Ave	Kerr Ave	Oakland Ave	Crystal Lake/King Park	Beveling	38	70	27	1.2	\$13,643
1149	CK102	Division Ave	Kerr Ave	Oakland Ave	Crystal Lake/King Park	Beveling	38	65	73		\$77,945
1176	CK109	N Mathews Ave	W University Ave	W Park St	Crystal Lake/King Park	Beveling	38	78	93		\$17,218
2393	CK147	W University Ave	N Broadway Ave	N Race St	Crystal Lake/King Park	Beveling	38	55	87		\$41,837
2536	CK253	Kerr Ave	Berkley Ave	Division Ave	Crystal Lake/King Park	Beveling	38	70	53		\$40,962
2554	CK270	Harvey St		Eads St	Crystal Lake/King Park	Beveling	38	75	87		\$5,189
2560	CK276	Berkley Ave	Kerr Ave	Chapin St	Crystal Lake/King Park	Beveling	38	70	60		\$36,963
2579	CK295	N Broadway Ave	Chapin St	Oakland Ave	Crystal Lake/King Park	Beveling	38	70	67		\$40,796
1188	CK121	Beslin St	N Goodwin Ave	N Mathews Ave	Crystal Lake/King Park	Beveling	37	65	93		\$50,542

GIS ID	Nhood ID	Street	From	To	Neighborhood	Project Type	Priority Score	Compliance Score	Condition Score	Related Objective(s)	Cost Estimate
1192	CK125	Eads St	N Goodwin Ave	N Mathews Ave	Crystal Lake/King Park	Beveling	37	70	27	1.2	\$50,139
1195	CK128	N Goodwin Ave	Tremont St	Eureka St	Crystal Lake/King Park	Beveling	37	70	80		\$28,445
2454	CK176	Church St	N Busey Ave	N Lincoln Ave	Crystal Lake/King Park	Beveling	37	88	93		\$79,204
2523	CK240	Dublin St	N Goodwin Ave	N Mathews Ave	Crystal Lake/King Park	Beveling	37	65	60		\$51,456
2577	CK293	N Lincoln Ave	Fairview Ave	Fairview Ave	Crystal Lake/King Park	Beveling	37	55	93		\$159,557
2594	CK307	Ellis Dr	N Goodwin Ave	N Romine St	Crystal Lake/King Park	Beveling	37	70	60		\$102,778
2664	CK346	N Goodwin Ave	Beslin St	Hill St	Crystal Lake/King Park	Beveling	37	90	100		\$36,167
2666	CK347	N Goodwin Ave	Hill St	Church St	Crystal Lake/King Park	Beveling	37	83	100		\$35,388
2819	CK363	N Lincoln Ave	Killarney St	174 E T N Lincoln Ave Ramp	Crystal Lake/King Park	Beveling	37	75	87		\$67,183
2825	CK369	Killarney St	N Lincoln Ave	W Kenyon Rd	Crystal Lake/King Park	Beveling	37	75	73		\$48,787
1185	CK117	N Mathews Ave	Beslin St	Hill St	Crystal Lake/King Park	Beveling	36	83	80		\$36,598
1186	CK118	N Mathews Ave	Beslin St	Hill St	Crystal Lake/King Park	Beveling	36	83	93		\$36,733
1189	CK122	N Wright St	Grove St	E vine St	Crystal Lake/King Park	Beveling	36	70	73		\$36,049
1191	CK124	Eads St	N Mathews Ave	N Romine St	Crystal Lake/King Park	Beveling	36	70	47		\$43,383
2391	CK144	W University Ave	Lake St	Central Ave	Crystal Lake/King Park	Beveling	36	58	20	1.2	\$27,791
2437	CK164	Central Ave	W Park St	W University Ave	Crystal Lake/King Park	Beveling	36	48	53	1.1	\$41,991
2438	CK165	Central Ave	W Park St	W University Ave	Crystal Lake/King Park	Beveling	36	45	67	1.1	\$34,942
2475	CK189	Hill St	Harvey St	N Goodwin Ave	Crystal Lake/King Park	Beveling	36	83	60		\$90,262
2485	CK199	N Mathews Ave	Church St	Hill St	Crystal Lake/King Park	Beveling	36	88	87		\$35,676
2499	CK214	Harvey St	Hill St	Fairview Ave	Crystal Lake/King Park	Beveling	36	83	100		\$33,573
2505	CK220	N Busey Ave	Church St	Fairview Ave	Crystal Lake/King Park	Beveling	36	45	20	1.1 ; 1.2	\$74,225
2522	CK238	N Mathews Ave	Dublin St	Beslin St	Crystal Lake/King Park	Beveling	36	70	73		\$36,341
2529	CK246	N Gregory St	Fairview Ave		Crystal Lake/King Park	Beveling	36	83	93		\$58,392
2545	CK262	N Mathews Ave	Beech St	Dublin St	Crystal Lake/King Park	Beveling	36	70	80		\$36,167
2550	CK266	Beech St	N Mathews Ave	N Romine St	Crystal Lake/King Park	Beveling	36	65	27	1.2	\$42,242
2552	CK268	Wascher Dr	N Lincoln Ave		Crystal Lake/King Park	Beveling	36	88	100		\$44,098
2563	CK279	N Mathews Ave	Eads St	Beech St	Crystal Lake/King Park	Beveling	36	70	87		\$35,685
2578	CK294	Linview Ave	Fairview Ave	Sunset Dr	Crystal Lake/King Park	Beveling	36	53	60		\$191,166
2580	CK296	Linview Ave	Fairview Ave	Sunset Dr	Crystal Lake/King Park	Beveling	36	48	73	1.1	\$191,778
2585	CK299	Sunset Dr	N Coler Ave	N Lincoln Ave	Crystal Lake/King Park	Beveling	36	90	100		\$123,293
2590	CK303	N Mathews Ave	Eads St	Ellis Dr	Crystal Lake/King Park	Beveling	36	70	73		\$35,119
2592	CK305	Ellis Dr	N Mathews Ave	N Romine St	Crystal Lake/King Park	Beveling	36	65	73		\$47,383
2597	CK310	Tremont St	N Goodwin Ave	N Romine St	Crystal Lake/King Park	Beveling	36	65	73		\$108,994
2599	CK312	N Romine St	Tremont St	Eureka St	Crystal Lake/King Park	Beveling	36	65	67		\$29,806
2737	CK352	N McCullough St	W Park St	W University Ave	Crystal Lake/King Park	Beveling	36	58	73		\$33,801
2850	CK381	W Park St	N Busey Ave	N Lincoln Ave	Crystal Lake/King Park	Beveling	36	83	87		\$36,667

GIS ID	Nhood ID	Street	From	To	Neighborhood	Project Type	Priority Score	Compliance Score	Condition Score	Related Objective(s)	Cost Estimate
1183	CK115	N Romine St	Beslin St	Hill St	Crystal Lake/King Park	Beveling	35	83	100		\$36,753
2385	CK138	W University Ave	N Romine St	S Wright St	Crystal Lake/King Park	Beveling	35	88	93		\$54,822
2476	CK190	Harvey St	Church St	Hill St	Crystal Lake/King Park	Beveling	35	83	100		\$35,160
2477	CK191	N Lincoln Ave	Church St	Hill St	Crystal Lake/King Park	Beveling	35	83	80		\$34,293
2482	CK196	Hill St	N Romine St	N Wright St	Crystal Lake/King Park	Beveling	35	83	93		\$13,076
2518	CK233	N Romine St	Dublin St	Beslin St	Crystal Lake/King Park	Beveling	35	70	60		\$36,435
2539	CK256	Beech St	N Romine St	N Wright St	Crystal Lake/King Park	Beveling	35	65	47		\$50,677
2612	CK325	Carver Dr	Beardsley Ave	Bradley Ave	Crystal Lake/King Park	Beveling	35	68	80		\$41,088
2615	CK328	N Romine St	Beardsley Ave	Bradley Ave	Crystal Lake/King Park	Beveling	35	65	47		\$38,515
2619	CK332	N Mathews Ave	Beardsley Ave	E Bradley Ave	Crystal Lake/King Park	Beveling	35	65	53		\$38,632
2622	CK335	N Goodwin Ave	Beardsley Ave	Bradley Ave	Crystal Lake/King Park	Beveling	35	50	40	1.1	\$38,705
2628	CK336	Bradley Ave	N Goodwin Ave	N Mathews Ave	Crystal Lake/King Park	Beveling	35	43	67	1.1	\$80,433
1175	CK108	W Park St	N Mathews Ave	N Romine St	Crystal Lake/King Park	Beveling	34	88	100		\$42,037
2389	CK141	W University Ave	Central Ave	N McCullough St	Crystal Lake/King Park	Beveling	34	60	87		\$59,447
2468	CK183	N Wright St	W Park St	E Church St	Crystal Lake/King Park	Beveling	34	83	100		\$61,227
2473	CK187	Church St	N Romine St	N Wright St	Crystal Lake/King Park	Beveling	34	83	100		\$54,115
2481	CK194	Church St	N Romine St	N Wright St	Crystal Lake/King Park	Beveling	34	88	100		\$18,104
2559	CK275	Berkley Ave	Kerr Ave	Chapin St	Crystal Lake/King Park	Beveling	34	73	33	1.2	\$32,264
2614	CK327	E Bradley Ave	Carver Dr	N Romine St	Crystal Lake/King Park	Beveling	34	28	33	1.1 ; 1.2	\$26,809
2618	CK331	Bradley Ave	N Mathews Ave	N Romine St	Crystal Lake/King Park	Beveling	34	50	60	1.1	\$27,328
2763	CK359	Beardsley Ave	N Romine St	N Sixth St	Crystal Lake/King Park	Beveling	34	50	53	1.1	\$93,932
672	CK89	Stebbins Dr	Division Ave		Crystal Lake/King Park	Beveling	33	75	87		\$48,701
2593	CK306	Oakland Ave	Berkley Ave	Division Ave	Crystal Lake/King Park	Beveling	33	78	93		\$33,468
2596	CK309	N Goodwin Ave	Ellis Dr	Tremont St	Crystal Lake/King Park	Beveling	33	78	73		\$29,121
2820	CK364	Cardinal Ct	Federal Dr		Crystal Lake/King Park	Beveling	33	83	53		\$23,876
2835	CK376	W Kenyon Rd	Federal Dr		Crystal Lake/King Park	Beveling	33	88	73		\$26,295
2436	CK163	W Park St	Central Ave	N McCullough St	Crystal Lake/King Park	Beveling	32	58	47		\$70,872
2445	CK172	W Park St	N Broadway Ave	Lakehouse Rd	Crystal Lake/King Park	Beveling	32	65	73		\$51,411
2513	CK228	Fairview Ave	N Busey Ave	Linview Ave	Crystal Lake/King Park	Beveling	32	70	80		\$35,311
2543	CK260	N Mathews Ave	Beech St	Dublin St	Crystal Lake/King Park	Beveling	32	73	73		\$36,328
2551	CK267	Beech St	N Goodwin Ave	N Mathews Ave	Crystal Lake/King Park	Beveling	32	78	93		\$51,041
2581	CK297	N Coler Ave	Fairview Ave	Sunset Dr	Crystal Lake/King Park	Beveling	32	60	33	1.2	\$159,200
2586	CK300	N Romine St	Eads St	Ellis Dr	Crystal Lake/King Park	Beveling	32	75	47		\$30,779
2603	CK316	N Broadway Ave	Thompson St	Franklin St	Crystal Lake/King Park	Beveling	32	60	93		\$227,805
2440	CK167	Lake St	W Park St	W University Ave	Crystal Lake/King Park	Beveling	31	60	53		\$35,008
2562	CK278	N Romine St	Eads St	Beech St	Crystal Lake/King Park	Beveling	31	75	93		\$35,578

GIS ID	Nhood ID	Street	From	To	Neighborhood	Project Type	Priority Score	Compliance Score	Condition Score	Related Objective(s)	Cost Estimate
2609	CK322	Beardsley Ave	N Romine St	Carver Dr	Crystal Lake/King Park	Beveling	31	78	93		\$26,145
2723	CK350	N Busey Ave	Fairview Ave	Sunset Dr	Crystal Lake/King Park	Beveling	31	53	27	1.2	\$117,141
670	CK87	Franklin St	N Broadway Ave		Crystal Lake/King Park	Beveling	30	58	40		\$60,032
671	CK88	N Broadway Ave	W Park St	Stebbins Dr	Crystal Lake/King Park	Beveling	30	75	80		\$106,856
1170	CK104	Hagan Blvd	Ashmore Dr	E Kenyon Rd	Crystal Lake/King Park	Beveling	30	43	33	1.1 ; 1.2	\$14,009
2432	CK159	N Coler Ave	W University Ave	W Park St	Crystal Lake/King Park	Beveling	30	65	80		\$35,674
2517	CK232	Franklin St	N Broadway Ave		Crystal Lake/King Park	Beveling	30	38	33	1.1 ; 1.2	\$78,469
2561	CK277	Chapin St	N Broadway Ave	Berkley Ave	Crystal Lake/King Park	Beveling	30	88	87		\$41,786
2608	CK321	E Beardsley Ave	N Sixth St	Carve Dr	Crystal Lake/King Park	Beveling	30	68	53		\$59,202
2635	CK341	Bradley Ave	N Goodwin Ave	Carver Dr	Crystal Lake/King Park	Beveling	30	53	53		\$146,500
2639	CK344	Cunningham Ave	Perkins Rd	N Kenyon Rd	Crystal Lake/King Park	Beveling	30	70	80		\$131,149
1197	CK130	N Goodwin Ave	Eads St	Ellis Dr	Crystal Lake/King Park	Beveling	29	83	73		\$35,429
2404	CK152	N Broadway Ave	W University Ave	W Park St	Crystal Lake/King Park	Beveling	29	83	93		\$27,666
2526	CK243	Dublin St	N Goodwin Ave	N Mathews Ave	Crystal Lake/King Park	Beveling	29	83	80		\$51,203
2617	CK330	E Bradley Ave	N Sixth St	Carve Dr	Crystal Lake/King Park	Beveling	29	55	60		\$59,418
2634	CK340	Bradley Ave	Carver Dr	Crispus Dr	Crystal Lake/King Park	Beveling	29	78	80		\$31,116
2739	CK355	N Goodwin Ave	Beech St	Dublin St	Crystal Lake/King Park	Beveling	29	83	80		\$36,165
2886	CK382	S Frontage Rd	Cunningham Ave		Crystal Lake/King Park	Beveling	29	63	53		\$5,352
2461	CK179	Church St	N Coler Ave	N Busey Ave	Crystal Lake/King Park	Beveling	28	78	47		\$42,190
2498	CK213	Harvey St	Hill St	Fairview Ave	Crystal Lake/King Park	Beveling	28	95	60		\$33,073
2525	CK242	Dublin St	N Mathews Ave	N Romine St	Crystal Lake/King Park	Beveling	28	88	93		\$42,857
2564	CK280	N Mathews Ave	Eads St	Beech St	Crystal Lake/King Park	Beveling	28	83	100		\$36,223
2571	CK287	Eads St	N Romine St	N Wright St	Crystal Lake/King Park	Beveling	28	83	87		\$50,191
2847	CK380	N Wright St			Crystal Lake/King Park	Beveling	28	88	60		\$39,433
2441	CK168	Lake St	W Park St	W University Ave	Crystal Lake/King Park	Beveling	27	70	47		\$35,255
2491	CK207	N Coler Ave	Church St	Fairview Ave	Crystal Lake/King Park	Beveling	27	70	47		\$74,156
2506	CK221	N Coler Ave	Church St	Fairview Ave	Crystal Lake/King Park	Beveling	27	65	47		\$74,226
2514	CK229	Fairview Ave	N Coler Ave	N Busey Ave	Crystal Lake/King Park	Beveling	27	65	80		\$35,060
2519	CK234	N Wright St	E Columbia Ave	E Washington St	Crystal Lake/King Park	Beveling	27	88	33	1.2	\$36,829
2524	CK241	Dublin St	N Romine St	N Wright St	Crystal Lake/King Park	Beveling	27	83	93		\$50,599
2530	CK247	N Busey Ave	Fairview Ave	Sunset Dr	Crystal Lake/King Park	Beveling	27	65	27	1.2	\$75,051
2542	CK259	N Romine St	Beech St	Dublin St	Crystal Lake/King Park	Beveling	27	83	93		\$36,247
2601	CK314	Fairview Ave	N Coler Ave	N Busey Ave	Crystal Lake/King Park	Beveling	27	70	80		\$35,400
2636	CK342	E Country Club Rd	Golfview Dr	Willow Rd	Crystal Lake/King Park	Beveling	27	70	60		\$14,943
667	CK85	Willow Rd	GH Baker Dr	N Kenyon Rd	Crystal Lake/King Park	Beveling	26	70	40	1.2	\$68,500
2312	CK134	Willow Ct		Willow Rd	Crystal Lake/King Park	Beveling	26	63	40	1.2	\$40,768

GIS ID	Nhood ID	Street	From	To	Neighborhood	Project Type	Priority Score	Compliance Score	Condition Score	Related Objective(s)	Cost Estimate
2392	CK145	W University Ave	N Race St	Lake St	Crystal Lake/King Park	Beveling	26	75	60		\$23,172
2512	CK227	Fairview Ave	Linview Ave	N Lincoln Ave	Crystal Lake/King Park	Beveling	26	83	67		\$38,117
2455	CK177	Church St	W Park St	N Orchard St	Crystal Lake/King Park	Beveling	25	83	93		\$67,423
2574	CK290	N Busey Ave	Fairview Ave	Sunset Dr	Crystal Lake/King Park	Beveling	25	65	33	1.2	\$6,262
2575	CK291	N Busey Ave	Fairview Ave	Sunset Dr	Crystal Lake/King Park	Beveling	25	70	53		\$7,222
2434	CK161	N McCullough St	W University Ave	W Park St	Crystal Lake/King Park	Beveling	24	88	100		\$36,526
2435	CK162	W Park St	N McCullough St		Crystal Lake/King Park	Beveling	24	83	93		\$55,233
2516	CK231	N Broadway Ave	Stebbins Dr	Franklin St	Crystal Lake/King Park	Beveling	24	75	93		\$31,002
2736	CK351	Church St	W Park St	N Orchard St	Crystal Lake/King Park	Beveling	24	75	73		\$86,339
2838	CK378	W Park St	N McCullough St		Crystal Lake/King Park	Beveling	24	88	87		\$34,862
2439	CK166	W Park St	Lake St	Central Ave	Crystal Lake/King Park	Beveling	23	75	60		\$28,092
2494	CK210	N Orchard St	Church St	Fairview Ave	Crystal Lake/King Park	Beveling	23	78	93		\$74,314
2507	CK222	Fairview Ave	N Orchard St	N Coler Ave	Crystal Lake/King Park	Beveling	23	78	93		\$39,443
2631	CK338	E Country Club Rd	Willow Rd	Cunningham Ave	Crystal Lake/King Park	Beveling	23	100	80		\$31,319
1167	CK103	Willow Rd		Willow Rd	Crystal Lake/King Park	Beveling	22	78	73		\$13,121
2311	CK133	Willow Rd	Willow Ct		Crystal Lake/King Park	Beveling	22	73	47		\$13,622
2386	CK139	W University Ave	N Coler Ave	N Busey Ave	Crystal Lake/King Park	Beveling	22	83	87		\$51,282
2388	CK140	W University Ave	N Orchard St	N Coler Ave	Crystal Lake/King Park	Beveling	22	88	87		\$40,480
2429	CK156	N Busey Ave	W University Ave	W Park St	Crystal Lake/King Park	Beveling	22	83	93		\$33,977
2443	CK170	N Race St	W Park St	W University Ave	Crystal Lake/King Park	Beveling	22	88	100		\$34,933
2444	CK171	N Race St	W University Ave	W Park St	Crystal Lake/King Park	Beveling	22	83	93		\$35,741
2448	CK173	W Park St	N Coler Ave	N Busey Ave	Crystal Lake/King Park	Beveling	22	88	100		\$80,916
2587	CK301	N Wright St	Grove St		Crystal Lake/King Park	Beveling	22	88	100		\$31,343
2738	CK354	N Goodwin Ave	Eads St	Beech St	Crystal Lake/King Park	Beveling	21	95	80		\$35,508
2442	CK169	W Park St	Lakehouse Rd	Lake St	Crystal Lake/King Park	Beveling	19	88	53		\$28,190
2379	CK135	Hagan Blvd	Ashmore Dr	E Kenyon Rd	Crystal Lake/King Park	Beveling	11	100	73		\$15,845
1884	E243	E Washington St	S Lierman Ave	Lanore Dr	East Urbana	Beveling	58	48	73	1.1	\$65,002
2764	E274	S Lierman Ave	E Washington St	Hunter St	East Urbana	Beveling	55	48	87	1.1	\$22,667
1876	E242	E Washington St	S Lierman Ave	Philo Rd	East Urbana	Beveling	54	65	47		\$191,198
2730	E265	S Lierman Ave	E Washington St	Hunter St	East Urbana	Beveling	54	65	67		\$93,726
830	E105	S Lierman Ave	E Washington St	Hunter St	East Urbana	Beveling	53	65	73		\$56,810
1039	E140	S Rainbow View	E Washington St	Easy St	East Urbana	Beveling	53	60	47		\$12,633
2849	E287	E Washington St	Dodson Dr	Kinch St	East Urbana	Beveling	52	43	80	1.1	\$177,536
1038	E139	E Washington St	S Country Squire Dr	S Rainbow View	East Urbana	Beveling	51	68	87		\$26,837
1042	E141	E Washington St	S Rainbow View	Kinch St	East Urbana	Beveling	51	68	80		\$107,154
1888	E246	E Washington St	Kinch St	Timothy Trl	East Urbana	Beveling	51	65	87		\$107,691

GIS ID	Nhood ID	Street	From	To	Neighborhood	Project Type	Priority Score	Compliance Score	Condition Score	Related Objective(s)	Cost Estimate
1909	E254	E Washington St	Dodson Dr	Scottswood Dr	East Urbana	Beveling	49	38	93	1.1	\$86,889
2858	E288	Hunter St		S Lierman Ave	East Urbana	Beveling	48	75	73		\$22,467
2859	E289	Hunter St		S Lierman Ave	East Urbana	Beveling	48	75	67		\$21,186
2860	E290	Hunter St		S Lierman Ave	East Urbana	Beveling	48	75	33	1.2	\$14,544
1044	E143	Kinch St	E Washington St	Easy St	East Urbana	Beveling	47	60	87		\$25,858
1854	E239	Easy St	Kinch St	Lantern Hill Dr	East Urbana	Beveling	47	48	73	1.1	\$103,387
1856	E241	Easy St	Kinch St		East Urbana	Beveling	47	25	73	1.1	\$83,814
650	E84	Easy St	Lantern Hill Dr		East Urbana	Beveling	46	43	53	1.1	\$45,229
651	E85	Lanore Dr	E Washington St	Hunter St	East Urbana	Beveling	46	53	60		\$77,000
943	E122	Philo Rd	Briarcliff Dr	E Florida Ave	East Urbana	Beveling	46	60	60	2.1	\$61,463
1810	E221	Hunter St	Lanore Dr	S Country Squire Dr	East Urbana	Beveling	46	55	60		\$12,260
1815	E224	Hunter St	Lanore Dr	S Country Squire Dr	East Urbana	Beveling	46	50	47	1.1	\$12,948
1889	E247	Timothy Trl	E Washington St	Lantern Hill Dr	East Urbana	Beveling	46	43	60	1.1	\$47,263
1892	E250	S Smith Rd	Lantern Hill Dr	E Washington St	East Urbana	Beveling	46	40	67	1.1	\$40,634
2769	E278	Lanore Dr	Hunter St	Ivanhoe Way	East Urbana	Beveling	46	48	60	1.1	\$139,212
2770	E279	Lanore Dr	Hunter St	E Michigan Ave	East Urbana	Beveling	46	60	53		\$89,465
2772	E281	Lanore Dr	E Michigan Ave		East Urbana	Beveling	46	55	80		\$63,244
652	E86	Austin Dr		Hunter St	East Urbana	Beveling	45	55	80		\$110,550
653	E87	Hunter St		S Lierman Ave	East Urbana	Beveling	45	88	80		\$49,254
660	E88	Lincolnwood Dr	E Michigan Ave	E Florida Ave	East Urbana	Beveling	45	60	47		\$176,540
825	E103	E Michigan Ave	Kinch st	Lanore Dr	East Urbana	Beveling	45	43	47	1.1	\$207,983
898	E107	E Florida Ave	Philo Rd	Adams St	East Urbana	Beveling	45	60	67	2.1	\$57,879
904	E112	E Florida Ave	James Cherry Dr	Lincolnwood Dr	East Urbana	Beveling	45	48	60	1.1	\$42,157
1736	E184	Curtiss Dr	E Michigan Ave	E Florida Ave	East Urbana	Beveling	45	33	53	1.1	\$172,887
1748	E195	E Michigan Ave	Curtiss Dr	Kinch St	East Urbana	Beveling	45	45	60	1.1	\$130,134
1911	E256	E Washington St	Sunny Ln	MacArthur Dr	East Urbana	Beveling	45	53	80		\$81,294
2755	E270	Ivanhoe Way	S Lierman Ave	Lanore Dr	East Urbana	Beveling	45	53	87		\$97,467
661	E89	Ivanhoe Way	S Lierman Ave	Austin Dr	East Urbana	Beveling	44	43	87	1.1	\$42,601
662	E90	S Lierman Ave	Hunter St	Ivanhoe Way	East Urbana	Beveling	44	48	60	1.1	\$28,044
1742	E190	Ivanhoe Way	Austin Dr	Lanore Dr	East Urbana	Beveling	44	38	67	1.1	\$40,716
1743	E191	E Michigan Ave	Lanore Dr	Lincolnwood Dr	East Urbana	Beveling	44	53	60		\$25,820
1745	E193	E Michigan Ave	Lincolnwood Dr	Curtiss Dr	East Urbana	Beveling	44	53	47		\$25,962
1847	E235	Lantern Hill Dr	Easy St	Timothy Trl	East Urbana	Beveling	44	60	80		\$28,295
1908	E253	E Washington St	S Lierman Ave	Kinch St	East Urbana	Beveling	44	83	67		\$303,668
1043	E142	Kinch St	E Washington St	Easy St	East Urbana	Beveling	43	70	87		\$12,769
1739	E187	E Vermont Ave		Curtiss Dr	East Urbana	Beveling	43	53	53		\$71,743

GIS ID	Nhood ID	Street	From	To	Neighborhood	Project Type	Priority Score	Compliance Score	Condition Score	Related Objective(s)	Cost Estimate
1855	E240	Lantern Hill Dr	Timothy Trl	S Smith Rd	East Urbana	Beveling	43	45	53	1.1	\$61,168
1891	E249	E Washington St	Timothy Trl	S Smith Rd	East Urbana	Beveling	43	83	87		\$47,389
2732	E267	Austin Dr	Hunter St	Ivanhoe Way	East Urbana	Beveling	43	38	40	1.1 ; 1.2	\$95,551
2733	E268	Austin Dr	Hunter St	Ivanhoe Way	East Urbana	Beveling	43	60	47		\$98,978
678	E93	MacArthur Dr	E California Ave	E Washington St	East Urbana	Beveling	42	23	53	1.1	\$95,923
1744	E192	Lincolnwood Dr	E Michigan Ave	E Florida Ave	East Urbana	Beveling	42	65	53		\$148,593
1813	E222	Hunter St	S Lierman Ave	Austin Dr	East Urbana	Beveling	42	70	67		\$31,458
1849	E237	Kinch St	Easy St	Lantern Hill Dr	East Urbana	Beveling	42	78	87		\$33,795
1887	E245	Timothy Trl	E Washington St	Lantern Hill Dr	East Urbana	Beveling	42	65	67		\$43,529
2734	E269	Lanore Dr	E Washington St	Hunter St	East Urbana	Beveling	42	65	73		\$76,319
2771	E280	Lanore Dr	Ivanhoe Way		East Urbana	Beveling	42	63	73		\$24,762
663	E91	Ivanhoe Way		S Lierman Ave	East Urbana	Beveling	41	63	93		\$131,101
920	E118	Adams St	Briarcliff Dr	E Florida Ave	East Urbana	Beveling	41	60	53	2.1	\$22,520
1679	E164	E Florida Ave	Adams St	James Cherry Dr	East Urbana	Beveling	41	48	47	1.1 ; 2.1	\$142,484
1731	E179	Curtiss Dr	E Vermont Ave	E Florida Ave	East Urbana	Beveling	41	48	40	1.1	\$133,638
1786	E208	E Country Squire Dr	Kinch St	Squire Pl	East Urbana	Beveling	41	48	80	1.1	\$94,435
1789	E209	Squire Pl	E Country Squire Dr		East Urbana	Beveling	41	58	73		\$40,864
1795	E211	Greenridge Dr	E Country Squire Dr	E Michigan Ave	East Urbana	Beveling	41	60	53		\$56,757
1797	E212	E Country Squire Dr	Squire Pl	Greenridge Dr	East Urbana	Beveling	41	60	53		\$39,668
1798	E213	Greenridge Dr	E Country Squire Dr	E Michigan Ave	East Urbana	Beveling	41	48	60	1.1	\$56,837
1799	E214	E Country Squire Dr	Greenridge Dr	S Smith Rd	East Urbana	Beveling	41	55	47		\$19,391
1804	E216	E Country Squire Dr	S Smith Rd	Kinch St	East Urbana	Beveling	41	33	73	1.1	\$222,210
2841	E284	E Country Squire Dr	Greenridge Dr	S Smith Rd	East Urbana	Beveling	41	50	53	1.1	\$17,834
831	E106	Lantern Hill Dr	S Smith Rd	Kinch St	East Urbana	Beveling	40	60	60		\$106,132
978	E126	Philo Rd	E Michigan Ave	Briarcliff Dr	East Urbana	Beveling	40	60	47		\$70,743
1022	E137	S Lierman Ave	Hunter St	Ivanhoe Way	East Urbana	Beveling	40	70	60		\$55,590
1746	E194	Curtiss Dr	E Michigan Ave	E Vermont Ave	East Urbana	Beveling	40	65	73		\$25,863
1817	E226	E Rainbow View	Ogelthorpe Ave	Montgomery St	East Urbana	Beveling	40	53	80		\$33,715
1822	E231	Kinch St	Lantern Hill Dr	E Rainbow View	East Urbana	Beveling	40	65	93		\$34,017
1907	E252	E Washington St	Glover Ave	S Lierman Ave	East Urbana	Beveling	40	75	80		\$154,184
680	E95	E California Ave	MacArthur Dr	Pfeffer Rd	East Urbana	Beveling	39	53	40	1.2	\$153,602
682	E97	E Illinois St	MacArthur Dr	Pfeffer Rd	East Urbana	Beveling	39	38	47	1.1	\$155,964
684	E99	MacArthur Dr	E Illinois St	MacArthur Ct	East Urbana	Beveling	39	60	80		\$74,772
685	E100	MacArthur Dr	E Illinois St	E California Ave	East Urbana	Beveling	39	45	40	1.1 ; 1.2	\$31,996
1256	E150	MacArthur Ct		MacArthur Dr	East Urbana	Beveling	39	43	40	1.1	\$55,652
1794	E210	Kinch St	E Rainbow View	E Country Squire Dr	East Urbana	Beveling	39	60	100		\$26,927

GIS ID	Nhood ID	Street	From	To	Neighborhood	Project Type	Priority Score	Compliance Score	Condition Score	Related Objective(s)	Cost Estimate
1820	E229	S Smith Rd	E Country Squire Dr	E Rainbow View	East Urbana	Beveling	39	70	73		\$32,198
1852	E238	Lantern Hill Dr	S Smith Rd	Kinch St	East Urbana	Beveling	39	48	67	1.1	\$86,815
1910	E255	E Washington St	Scottswood Dr	Sunny Ln	East Urbana	Beveling	39	68	33	1.2	\$26,933
910	E115	E Florida Ave	Rutledge Dr	Kinch St	East Urbana	Beveling	38	28	40	1.1	\$31,516
915	E117	E Florida Ave	Bermuda Dr	S Smith Rd	East Urbana	Beveling	38	58	67		\$128,805
1708	E174	Kinch St	E Vermont Ave	E Florida Ave	East Urbana	Beveling	38	60	87		\$60,851
1814	E223	Hunter St	Austin Dr	Lanore Dr	East Urbana	Beveling	38	73	93		\$25,393
1890	E248	S Smith Rd	E Washington St	E Rainbow View	East Urbana	Beveling	38	70	80		\$73,403
2777	E282	Hunter St	Austin Dr	Lanore Dr	East Urbana	Beveling	38	75	87		\$25,655
947	E123	E Vermont Ave	Kinch St	Greenridge Dr	East Urbana	Beveling	37	50	73	1.1	\$170,012
1709	E175	E Vermont Ave	Kinch St	Hillside Dr	East Urbana	Beveling	37	55	73		\$28,719
1735	E183	E Vermont Ave	Kinch St	Rutledge Dr	East Urbana	Beveling	37	48	40	1.1	\$104,204
1830	E233	Lantern Hill Dr	Kinch St	Easy St	East Urbana	Beveling	37	78	53		\$99,202
1895	E251	E Washington St	S Smith Rd	Scottswood Dr	East Urbana	Beveling	37	88	93		\$107,398
1732	E180	Rutledge Dr	E Vermont Ave	E Florida Ave	East Urbana	Beveling	36	60	67		\$111,154
1734	E182	Rutledge Dr	E Vermont Ave	E Florida Ave	East Urbana	Beveling	36	45	53	1.1	\$111,322
1737	E185	E Pennsylvania Ave	Kinch St	Greenridge Dr	East Urbana	Beveling	36	48	93	1.1	\$141,597
1771	E206	Philo Rd	Fairlawn Dr	E Michigan Ave	East Urbana	Beveling	36	55	47		\$23,304
1809	E220	Montgomery St	E Rainbow View	E Florida Ave	East Urbana	Beveling	36	70	100		\$234,412
1816	E225	Ogelthorpe Ave	E Rainbow View	E Florida Ave	East Urbana	Beveling	36	70	93		\$242,805
1819	E228	E Rainbow View	S Smith Rd	Kinch St	East Urbana	Beveling	36	70	53		\$11,078
679	E94	E California Ave	MacArthur Dr		East Urbana	Beveling	35	63	47		\$81,053
914	E116	E Florida Ave	Kinch St	Bermuda Dr	East Urbana	Beveling	35	63	67		\$75,856
921	E119	James Cherry Dr	Fairlawn Dr	E Florida Ave	East Urbana	Beveling	35	65	47		\$56,572
989	E129	Abercorn St	E Michigan Ave	E Florida Ave	East Urbana	Beveling	35	60	93		\$147,290
1763	E201	S Smith Rd	E Michigan Ave	E Florida Ave	East Urbana	Beveling	35	65	87		\$142,084
2766	E276	Glover Ave	E Oregon St	E Washington St	East Urbana	Beveling	35	50	67	1.1	\$258,545
2785	E283	E Michigan Ave	Greenridge Dr	S Smith Rd	East Urbana	Beveling	35	53	87		\$18,522
649	E83	Hillside Dr	E Vermont Ave		East Urbana	Beveling	34	43	87	1.1	\$70,061
681	E96	Sunrise Dr	E High St	E Illinois St	East Urbana	Beveling	34	55	60		\$30,863
999	E134	E Michigan Ave	Montgomery St	Abercorn St	East Urbana	Beveling	34	60	80		\$32,721
1254	E148	MacArthur Dr	MacArthur Ct	E Washington St	East Urbana	Beveling	34	73	60		\$54,478
1257	E151	E Illinois St	MacArthur Dr	Sunrise Dr	East Urbana	Beveling	34	30	87	1.1	\$119,560
1259	E153	MacArthur Dr	E High St	E Illinois St	East Urbana	Beveling	34	43	87	1.1	\$23,366
1261	E155	High Ct		E High St	East Urbana	Beveling	34	53	40		\$71,379
1262	E156	E High St	MacArthur Dr	Brady Ln	East Urbana	Beveling	34	53	73		\$29,401

GIS ID	Nhood ID	Street	From	To	Neighborhood	Project Type	Priority Score	Compliance Score	Condition Score	Related Objective(s)	Cost Estimate
1266	E160	Sunrise Dr		E High St	East Urbana	Beveling	34	60	47		\$72,164
1267	E161	Sunrise Dr		E Illinois St	East Urbana	Beveling	34	53	47		\$117,743
1710	E176	Hillside Dr	E Vermont Ave	E Delaware Ave	East Urbana	Beveling	34	25	80	1.1	\$25,588
1711	E177	E Vermont Ave	Hillside Dr	Greenridge Dr	East Urbana	Beveling	34	30	73	1.1	\$105,955
1738	E186	Greenridge Dr	E Pennsylvania Ave	E Vermont Ave	East Urbana	Beveling	34	50	87	1.1	\$25,860
1740	E188	E Vermont Ave			East Urbana	Beveling	34	70	53		\$34,154
1912	E257	E Washington St	MacArthur Dr	Pfeffer Rd	East Urbana	Beveling	34	70	73		\$78,332
2765	E275	E Main St	S Lierman Ave	Art Bartell Rd	East Urbana	Beveling	34	70	60		\$142,301
2844	E285	E Main St	Art Bartell Rd	Dodson Dr	East Urbana	Beveling	34	70	100		\$299,088
2875	E296	Prairie Green Dr			East Urbana	Beveling	34	70	73		\$54,704
1128	E144	Pfeffer Rd		E Illinois St	East Urbana	Beveling	33	55	73		\$95,424
1255	E149	E California Ave			East Urbana	Beveling	33	50	40	1.1 ; 1.2	\$30,445
1749	E196	Kinch St	E Michigan Ave	E Vermont Ave	East Urbana	Beveling	33	48	60	1.1	\$58,641
906	E113	E Florida Ave	Lincolnwood Dr	Curtiss Dr	East Urbana	Beveling	32	75	53		\$23,571
907	E114	E Florida Ave	Curtiss Dr	Rutledge Dr	East Urbana	Beveling	32	65	53		\$25,514
1005	E136	Kinch St	E Country Squire Dr	E Michigan Ave	East Urbana	Beveling	32	78	80		\$12,919
1028	E138	E Rainbow View	S Smith Rd	Ogelthorpe Ave	East Urbana	Beveling	32	75	87		\$41,641
1741	E189	E Pennsylvania Ave	Kinch St	Greenridge Dr	East Urbana	Beveling	32	65	93		\$140,961
1755	E198	E Michigan Ave	Kinch St	Greenridge Dr	East Urbana	Beveling	32	70	87		\$135,377
1770	E205	E Michigan Ave	Kinch St	Greenridge Dr	East Urbana	Beveling	32	65	93		\$135,569
1807	E218	Abercorn St	E Rainbow View	E Michigan Ave	East Urbana	Beveling	32	75	100		\$103,579
2222	E263	Glover Ave	E Main St	E Green St	East Urbana	Beveling	32	55	93		\$85,816
2731	E266	S Lierman Ave	Hunter St	Ivanhoe Way	East Urbana	Beveling	32	83	87		\$35,674
2768	E277	Ivanhoe Way	Hunter St	Ivanhoe Way	East Urbana	Beveling	32	88	87		\$9,111
1263	E157	MacArthur Dr	E High St	E Illinois St	East Urbana	Beveling	31	78	60		\$36,676
1692	E166	Greenridge Dr	E Michigan Ave		East Urbana	Beveling	31	65	93		\$157,206
1733	E181	E Vermont Ave	Curtiss Dr	Rutledge Dr	East Urbana	Beveling	31	73	67		\$28,226
1756	E199	Greenridge Dr	E Michigan Ave	E Pennsylvania Ave	East Urbana	Beveling	31	70	93		\$26,473
1766	E204	Ogelthorpe Ave	E Michigan Ave	E Florida Ave	East Urbana	Beveling	31	70	93		\$147,235
1800	E215	S Smith Rd	E Michigan Ave	E Country Squire Dr	East Urbana	Beveling	31	83	80		\$57,021
1821	E230	S Smith Rd	E Michigan Ave	E Rainbow View	East Urbana	Beveling	31	88	87		\$96,009
687	E102	E High St	High Ct	Sunrise Dr	East Urbana	Beveling	30	70	47		\$62,807
927	E121	E Delaware Ave	Bunker Ct	Greenridge Dr	East Urbana	Beveling	30	70	87		\$38,386
988	E128	E Michigan Ave	Montgomery St	Abercorn St	East Urbana	Beveling	30	68	100		\$32,647
1001	E135	E Michigan Ave	Abercorn St		East Urbana	Beveling	30	65	87		\$15,378
1148	E145	Glover Ave	E Green St	Stout Dr	East Urbana	Beveling	30	68	67		\$13,923

GIS ID	Nhood ID	Street	From	To	Neighborhood	Project Type	Priority Score	Compliance Score	Condition Score	Related Objective(s)	Cost Estimate
1258	E152	E High St	Brady Ln	High Ct	East Urbana	Beveling	30	65	53		\$26,743
1260	E154	E High St	Sunrise Dr	MacArthur Dr	East Urbana	Beveling	30	65	53		\$121,866
1264	E158	Brady Ln		E High St	East Urbana	Beveling	30	65	60		\$15,139
1265	E159	Brady Ln		E High St	East Urbana	Beveling	30	65	47		\$18,975
1698	E170	Bunker Ct	E Delaware Ave		East Urbana	Beveling	30	68	93		\$43,242
1701	E171	E Delaware Ave	Hillside Dr	Greenridge Dr	East Urbana	Beveling	30	65	87		\$105,862
1707	E173	Kinch St	E Vermont Ave	E Florida Ave	East Urbana	Beveling	30	78	93		\$60,683
1712	E178	Greenridge Dr	E Vermont Ave	E Delaware Ave	East Urbana	Beveling	30	65	87		\$25,691
1764	E202	S Smith Rd	E Michigan Ave	E Florida Ave	East Urbana	Beveling	30	75	100		\$143,450
1836	E234	Abercorn St	E Rainbow View	E Michigan Ave	East Urbana	Beveling	30	70	100		\$63,818
1848	E236	S Smith Rd	E Rainbow View	Lantern Hill Dr	East Urbana	Beveling	30	83	100		\$33,112
2876	E298	Prairie Green Dr			East Urbana	Beveling	30	75	87		\$72,957
677	E92	E Illinois St	Sunrise Dr	Pfeffer Rd	East Urbana	Beveling	29	68	73		\$29,176
969	E124	E Vermont Ave		Kinch St	East Urbana	Beveling	29	65	80		\$40,897
970	E125	Kinch St	E Pennsylvania Ave	E Vermont Ave	East Urbana	Beveling	29	75	53		\$30,674
1253	E147	E California Ave		Pfeffer Rd	East Urbana	Beveling	29	63	40	1.2	\$61,631
2220	E262	S Lierman Ave	E Main St	E Washington St	East Urbana	Beveling	29	83	100		\$321,845
2868	E293	Pfeffer Rd	E Illinois St	E California Ave	East Urbana	Beveling	29	65	60		\$25,880
829	E104	E Rainbow View	Abercorn St	S Smith Rd	East Urbana	Beveling	28	83	100		\$136,585
1683	E165	James Cherry Dr	Fairlawn Dr	E Florida Ave	East Urbana	Beveling	28	78	47		\$44,964
1776	E207	Kinch St	E Country Squire Dr	E Michigan Ave	East Urbana	Beveling	28	73	53		\$25,904
1806	E217	Montgomery St	E Rainbow View	E Michigan Ave	East Urbana	Beveling	28	90	87		\$79,735
1818	E227	Ogelthorpe Ave	E Rainbow View	E Michigan Ave	East Urbana	Beveling	28	83	93		\$91,526
1824	E232	E Rainbow View	S Smith Rd	Kinch St	East Urbana	Beveling	28	83	87		\$11,321
683	E98	E Illinois St		MacArthur Dr	East Urbana	Beveling	27	85	87		\$9,743
686	E101	E Illinois St		MacArthur Dr	East Urbana	Beveling	27	90	80		\$9,198
901	E110	E Florida Ave	Abercorn St		East Urbana	Beveling	27	73	80		\$22,836
1694	E167	Bermuda Dr	E Delaware Ave	E Florida Ave	East Urbana	Beveling	27	73	100		\$28,098
1765	E203	E Michigan Ave	S Smith Rd	Ogelthorpe Ave	East Urbana	Beveling	27	78	73		\$32,712
1987	E258	Sunny Ln		E Washington St	East Urbana	Beveling	27	90	93		\$110,607
1696	E169	E Delaware Ave	Bermuda Dr	Bunker Ct	East Urbana	Beveling	26	75	100		\$27,039
2866	E292	MacArthur Dr		E High St	East Urbana	Beveling	26	78	67		\$7,809
2873	E294	Prairie Green Dr			East Urbana	Beveling	26	88	100		\$105,021
2874	E295	Prairie Green Dr			East Urbana	Beveling	26	83	80		\$70,520
902	E111	E Florida Ave	S Smith Rd	Ogelthorpe Ave	East Urbana	Beveling	24	83	93		\$37,179
996	E132	E Michigan Ave	Greenridge Dr	S Smith Rd	East Urbana	Beveling	24	85	100		\$18,573

GIS ID	Nhood ID	Street	From	To	Neighborhood	Project Type	Priority Score	Compliance Score	Condition Score	Related Objective(s)	Cost Estimate
1702	E172	Fairlawn Dr	Adams St	James Cherry Dr	East Urbana	Beveling	24	88	93		\$7,517
1750	E197	Kinch St	E Michigan Ave	E Pennsylvania Ave	East Urbana	Beveling	24	83	100		\$25,777
1762	E200	E Michigan Ave	Greenridge Dr	S Smith Rd	East Urbana	Beveling	24	83	93		\$37,078
900	E108	E Florida Ave	Ogelthorpe Ave	Montgomery St	East Urbana	Beveling	23	88	100		\$32,972
985	E127	Montgomery St	E Michigan Ave	E Florida Ave	East Urbana	Beveling	23	83	100		\$147,373
990	E130	Abercorn St	E Michigan Ave	E Florida Ave	East Urbana	Beveling	23	88	100		\$147,232
1695	E168	Bermuda Dr	E Delaware Ave	E Florida Ave	East Urbana	Beveling	23	83	100		\$28,126
924	E120	E Delaware Ave	Hillside Dr	Bermuda Dr	East Urbana	Beveling	22	90	100		\$26,590
1203	E146	E Main St	Hartle Ave	S Lierman Ave	East Urbana	Beveling	21	88	93		\$113,210
1268	E162	Dewey St	E Main St		East Urbana	Beveling	21	90	100		\$63,425
2186	E261	Industrial Cir		Tatman Ct	East Urbana	Beveling	21	75	100		\$124,038
2865	E291	Pfeffer Rd	E California Ave	E Washington St	East Urbana	Beveling	21	83	53		\$10,298
2760	E272	Tatman Dr			East Urbana	Beveling	17	88	100		\$36,645
2761	E273	Tatman Ct		S High Cross Rd	East Urbana	Beveling	17	88	80		\$29,668
2877	E302	Tatman Ct		Industrial Cir	East Urbana	Beveling	17	88	100		\$48,057
997	E133	E Michigan Ave	S Smith Rd	Ogelthorpe Ave	East Urbana	Beveling	15	100	80		\$32,833
2225	E264	E Main St	Glover Ave	Hartle Ave	East Urbana	Beveling	13	95	87		\$35,552
2845	E286	S High Cross Rd	E University Ave	Tatman Ct	East Urbana	Beveling	9	100	87		\$60,175
2833	N39	N Lincoln Ave	I74 W T N Lincoln Ave Ramp W	W Anthony Dr	North Urbana	Beveling	45	58	60		\$43,585
2832	N38	N Lincoln Ave	I74 W T N Lincoln Ave Ramp	I74 W T N Lincoln Ave Ramp W	North Urbana	Beveling	37	75	60		\$70,235
2409	N35	Napleton Way	E Anthony Dr	Cunningham Ave	North Urbana	Beveling	34	55	60		\$59,013
2834	N40	N Lincoln Ave	W Anthony Dr	Wilbur Rd	North Urbana	Beveling	33	83	87		\$204,998
2817	N37	Saline Ct	N Lincoln Ave		North Urbana	Beveling	29	53	60		\$86,141
2856	N41	Saline Ct	N Lincoln Ave		North Urbana	Beveling	29	58	80		\$55,453
822	NE133	Kerr Ave	Ward St	Cunningham Ave	Northeast Urbana	Beveling	57	50	100	1.1	\$305,172
2381	NE217	E University Ave	Hickory St	N Cottage Grove Ave	Northeast Urbana	Beveling	51	60	53		\$58,274
821	NE132	Cunningham Ave	Crystal Lake Dr	Kerr Ave	Northeast Urbana	Beveling	50	65	60		\$146,925
1177	NE164	Cunningham Ave	E Park St	Crystal Lake Dr	Northeast Urbana	Beveling	48	58	53		\$47,578
2450	NE258	Cunningham Ave	E University Ave	E Park St	Northeast Urbana	Beveling	48	70	93		\$51,467
2378	NE215	E University Ave	Sycamore St	Ash St	Northeast Urbana	Beveling	47	40	47	1.1	\$52,209
2380	NE216	E University Ave	Ash St	Hickory St	Northeast Urbana	Beveling	47	50	67	1.1	\$47,964
2406	NE230	N Cottage Grove Ave	E Park St	E university Ave	Northeast Urbana	Beveling	47	60	53		\$32,180
1913	NE177	E Park St	Ash St	Hickory St	Northeast Urbana	Beveling	45	58	67		\$51,326
2405	NE229	E Park St	Hickory St	N Cottage Grove Ave	Northeast Urbana	Beveling	45	60	60		\$49,163
2424	NE250	E Park St	Sycamore St	Ash St	Northeast Urbana	Beveling	45	58	47		\$52,293

GIS ID	Nhood ID	Street	From	To	Neighborhood	Project Type	Priority Score	Compliance Score	Condition Score	Related Objective(s)	Cost Estimate
2548	NE270	Kerr Ave	Carroll Ave	Cunningham Ave	Northeast Urbana	Beveling	45	43	93	1.1	\$242,696
2857	NE281	Sycamore St		E Park St	Northeast Urbana	Beveling	45	43	27	1.1 ; 1.2	\$14,100
2384	NE218	E University Ave	N Maple St	Sycamore St	Northeast Urbana	Beveling	42	75	60		\$60,711
2395	NE220	Sycamore St	Sycamore St	E university Ave	Northeast Urbana	Beveling	42	65	60		\$18,225
1900	NE176	E Park St	Sycamore St	Ash St	Northeast Urbana	Beveling	41	70	60		\$52,801
2292	NE188	Perkins Rd			Northeast Urbana	Beveling	41	53	40		\$50,143
2387	NE219	E University Ave	N Vine St	N Maple St	Northeast Urbana	Beveling	41	83	87		\$39,902
2403	NE228	E Park St	Ash St	Hickory St	Northeast Urbana	Beveling	41	70	87		\$51,446
2431	NE255	E Park St	Hickory St	N Cottage Grove Ave	Northeast Urbana	Beveling	41	70	73		\$48,391
2784	NE277	E University Ave	N Vine St	N Maple St	Northeast Urbana	Beveling	41	88	80		\$34,821
1129	NE148	Ward St		Kerr Ave	Northeast Urbana	Beveling	38	75	93		\$182,879
2583	NE271	Cunningham Ave	Kerr Ave	Oakland Ave	Northeast Urbana	Beveling	38	65	33	1.2	\$81,717
1165	NE154	Perkins Rd			Northeast Urbana	Beveling	37	70	73		\$10,573
2271	NE183	Perkins Rd	Eastern Ave	Richard Dr	Northeast Urbana	Beveling	37	73	47		\$30,367
2843	NE280	E University Ave	N Beringer Cir	N High Cross Rd	Northeast Urbana	Beveling	37	60	100		\$156,778
1134	NE150	Kerr Ave	Eastern Ave	Carroll Ave	Northeast Urbana	Beveling	36	60	67		\$77,164
1142	NE151	Carroll Ave	Kerr Ave	Perkins Rd	Northeast Urbana	Beveling	36	48	80	1.1	\$286,537
2630	NE274	Cunningham Ave	Thompson St	Perkins Rd	Northeast Urbana	Beveling	36	58	60		\$83,422
2816	NE278	Cunningham Ave	Oakland Ave	Thompson St	Northeast Urbana	Beveling	36	58	87		\$81,019
1130	NE149	Kerr Ave	Ward St	Eastern Ave	Northeast Urbana	Beveling	34	85	73		\$4,932
2269	NE181	Eastern Ave	Kerr Ave	Perkins Rd	Northeast Urbana	Beveling	34	38	60	1.1	\$238,301
2407	NE231	N Beringer Cir	E University Ave	Slayback Rd	Northeast Urbana	Beveling	33	70	73		\$173,730
2633	NE275	Perkins Rd	Cunningham Ave	Carroll Ave	Northeast Urbana	Beveling	33	58	47		\$157,009
1143	NE152	Carroll Ave	Kerr Ave	Perkins Rd	Northeast Urbana	Beveling	32	70	53		\$238,421
2584	NE272	Oakland Ave	Cunningham Ave	Boyden St	Northeast Urbana	Beveling	31	78	73		\$52,718
2638	NE276	Cunningham Ave	Perkins Rd	N Kenyon Rd	Northeast Urbana	Beveling	30	70	80		\$128,551
655	NE124	Coddington Cir		Abbey Rd	Northeast Urbana	Beveling	29	58	93		\$136,722
657	NE127	Ira St		Walter St	Northeast Urbana	Beveling	29	55	93		\$73,458
658	NE128	Ira St		Walter St	Northeast Urbana	Beveling	29	40	80	1.1	\$65,209
1068	NE142	Elizabeth St	McGee Rd	Dodson Dr W	Northeast Urbana	Beveling	29	55	40	1.2	\$70,778
1084	NE143	Elizabeth St	McGee Rd	Dodson Dr W	Northeast Urbana	Beveling	29	48	87	1.1	\$64,578
1089	NE144	McGee Rd	Elizabeth St	Dodson Dr W	Northeast Urbana	Beveling	29	55	93		\$63,954
1090	NE145	Dodson Dr W	Elizabeth St	McGee Rd	Northeast Urbana	Beveling	29	40	60	1.1	\$43,382
1091	NE146	Dodson Dr W	Elizabeth St	McGee Rd	Northeast Urbana	Beveling	29	45	67	1.1	\$52,616
1108	NE147	McGee Rd	Dodson Dr E		Northeast Urbana	Beveling	29	55	47		\$12,969
1168	NE155	Burwell St	Corray Pl	Prairie View Dr	Northeast Urbana	Beveling	29	55	47		\$61,996

GIS ID	Nhood ID	Street	From	To	Neighborhood	Project Type	Priority Score	Compliance Score	Condition Score	Related Objective(s)	Cost Estimate
1870	NE172	Edward St	Carrie Ave	Ira St	Northeast Urbana	Beveling	29	55	73		\$52,953
2002	NE178	McGee Rd	Dodson Dr W	Dodson Dr E	Northeast Urbana	Beveling	29	53	67		\$36,237
2003	NE179	Dodson Dr E	Slayback Rd	McGee Rd	Northeast Urbana	Beveling	29	45	60	1.1	\$61,960
2004	NE180	Dodson Dr E	Slayback Rd	McGee Rd	Northeast Urbana	Beveling	29	55	60		\$61,615
2272	NE184	E University Ave	Dodson Dr E	Abbey Rd	Northeast Urbana	Beveling	29	58	80		\$114,146
2337	NE192	Cindy Lynn St	Cindy Ct W	Kyle St	Northeast Urbana	Beveling	29	55	87		\$58,392
2339	NE194	Cindy Lynn St	Cindy Ct W	Kyle St	Northeast Urbana	Beveling	29	55	67		\$58,084
2343	NE198	Kyle St	Joni Leann Ct	N High Cross Rd	Northeast Urbana	Beveling	29	55	73		\$21,333
2348	NE202	Shelly Ct	Kyle St		Northeast Urbana	Beveling	29	33	80	1.1	\$62,884
2349	NE203	Kenneth St	Kyle St		Northeast Urbana	Beveling	29	28	80	1.1	\$64,717
2350	NE204	Kenneth St	Kyle St		Northeast Urbana	Beveling	29	50	93	1.1	\$71,224
2371	NE212	Prairie View Dr	Burwell St	Barnes St	Northeast Urbana	Beveling	29	58	87		\$37,530
2419	NE243	Skyline Dr	Newport Dr	Airport Rd	Northeast Urbana	Beveling	29	60	100		\$89,496
2842	NE279	E University Ave	Abbey Rd	N Beringer Cir	Northeast Urbana	Beveling	29	75	73		\$61,899
1164	NE153				Northeast Urbana	Beveling	28	75	87		\$14,674
2289	NE187	E University Ave	N Smith Rd	Dodson Dr E	Northeast Urbana	Beveling	27	70	87		\$180,262
2588	NE273	Oakland Ave	Cunningham Ave	Boyden St	Northeast Urbana	Beveling	27	83	100		\$52,176
1270	NE168	E University Ave	Old US 150	Dale III Ln	Northeast Urbana	Beveling	26	70	80		\$112,898
1850	NE170	Carrie Ave	N Smith Rd	Walter St	Northeast Urbana	Beveling	26	68	93		\$76,551
1899	NE174	Carrie Ave	N Smith Rd	Slayback St	Northeast Urbana	Beveling	26	65	67		\$123,369
1035	NE136	Carrie Ave	Walter St	Edward St	Northeast Urbana	Beveling	25	70	93		\$27,752
1201	NE166	Perkins Rd		Cunningham Ave	Northeast Urbana	Beveling	25	63	73		\$25,126
1871	NE173	Ira St	Walter St	Edward St	Northeast Urbana	Beveling	25	70	67		\$32,617
2270	NE182	Perkins Rd	Eastern Ave	Carroll Ave	Northeast Urbana	Beveling	25	78	40	1.2	\$77,229
2284	NE185	N Beringer Cir	E University Ave	Rutherford Dr	Northeast Urbana	Beveling	25	88	87		\$22,638
2288	NE186	Abbey Rd	E University Ave	Coddington Cir	Northeast Urbana	Beveling	25	70	73		\$24,900
2293	NE189	Perkins Rd			Northeast Urbana	Beveling	25	70	73		\$33,917
2294	NE190	Perkins Rd			Northeast Urbana	Beveling	25	65	80		\$13,418
2338	NE193	Kyle St	Kenneth St	Cindy Lynn St	Northeast Urbana	Beveling	25	68	73		\$48,681
2340	NE195	Kyle St	Cindy Lynn St	Joni Leann Ct	Northeast Urbana	Beveling	25	65	87		\$43,321
2352	NE206	Cindy Lynn St	Kyle St		Northeast Urbana	Beveling	25	70	80		\$73,217
2367	NE208	Barnes St		Corray Pl	Northeast Urbana	Beveling	25	70	87		\$13,920
2370	NE211	Barnes St	Corray Pl	Prairie View Dr	Northeast Urbana	Beveling	25	70	33	1.2	\$61,823
2372	NE213	Mary Lou Dr	Timber View Dr	Foxberry Dr	Northeast Urbana	Beveling	25	63	60		\$42,368
2373	NE214	Barnes St	Corray Pl	Prairie View Dr	Northeast Urbana	Beveling	25	63	67		\$77,172
2398	NE223	E Beringer Cir	Artesia Xing	Rutherford Dr	Northeast Urbana	Beveling	25	70	67		\$59,247

GIS ID	Nhood ID	Street	From	To	Neighborhood	Project Type	Priority Score	Compliance Score	Condition Score	Related Objective(s)	Cost Estimate
2427	NE253	Greystone Ct	E University Ave	Slayback Rd	Northeast Urbana	Beveling	25	70	67		\$221,191
2447	NE257	Slayback Rd	Abbey Rd	N Beringer Cir	Northeast Urbana	Beveling	25	70	80		\$76,256
2457	NE260	E Beringer Cir		Artesia Xing	Northeast Urbana	Beveling	25	65	73		\$273,595
2459	NE261	E Beringer Cir	Beacon Hill Cir	Beacon Hill Cir	Northeast Urbana	Beveling	25	63	100		\$147,369
666	NE129	Newport Dr	Fairfield Dr	Landis Farm Rd	Northeast Urbana	Beveling	21	80	100		\$37,093
1034	NE135	Walter St	Carrie Ave	Ira St	Northeast Urbana	Beveling	21	78	87		\$59,535
1037	NE137	Edward St	Carrie Ave	Ira St	Northeast Urbana	Beveling	21	75	93		\$53,879
1047	NE139	McGee Cir			Northeast Urbana	Beveling	21	78	93		\$87,913
1048	NE140	Carrie Ave	Edward St	Slayback St	Northeast Urbana	Beveling	21	78	67		\$16,451
1067	NE141	McGee Rd	John Dr	Elizabeth St	Northeast Urbana	Beveling	21	78	47		\$11,659
1169	NE156	Mary Lou Dr	Timber View Dr	Foxberry Dr	Northeast Urbana	Beveling	21	73	60		\$48,157
1171	NE160	Goodfield Dr	Fairfield Cir	Newport Dr	Northeast Urbana	Beveling	21	78	100		\$150,279
2341	NE196	Joni Leann Ct		Kyle St	Northeast Urbana	Beveling	21	73	67		\$41,185
2342	NE197	Joni Leann Ct		Kyle St	Northeast Urbana	Beveling	21	73	93		\$40,087
2344	NE199	Kyle St	Kenneth St	Cindy Lynn St	Northeast Urbana	Beveling	21	73	87		\$41,926
2345	NE200	Kyle St	Cindy Lynn St	Joni Leann Ct	Northeast Urbana	Beveling	21	73	87		\$43,215
2346	NE201	Prairie View Dr	Brownfield Rd	Burwell St	Northeast Urbana	Beveling	21	73	40	1.2	\$16,693
2353	NE207	Burwell St	Corray Pl	Prairie View Dr	Northeast Urbana	Beveling	21	78	60		\$82,100
2368	NE209	Corray Pl	Burwell St	Barnes St	Northeast Urbana	Beveling	21	78	73		\$53,060
2369	NE210	Corray Pl	Burwell St	Barnes St	Northeast Urbana	Beveling	21	73	67		\$37,255
2399	NE224	Rutherford Dr	N Beringer Cir	E Beringer Cir	Northeast Urbana	Beveling	21	78	100		\$233,533
2400	NE226	Rutherford Dr	N Beringer Cir	E Beringer Cir	Northeast Urbana	Beveling	21	78	100		\$244,207
2412	NE235	Newport Dr	Goodfield Dr	Fairfield Dr	Northeast Urbana	Beveling	21	75	100		\$70,136
2413	NE236	Newport Dr	Landis Farm Rd	Milford Dr	Northeast Urbana	Beveling	21	75	100		\$25,783
2415	NE239	Landis Farm Rd	Newport Dr	Milford Dr	Northeast Urbana	Beveling	21	80	100		\$69,538
2416	NE240	Milford Dr	Newport Dr	Landis Farm Rd	Northeast Urbana	Beveling	21	75	100		\$92,661
2417	NE241	Cedarcrest Dr	Skyline Dr		Northeast Urbana	Beveling	21	75	87		\$15,060
2418	NE242	Milford Dr	Newport Dr	Landis Farm Rd	Northeast Urbana	Beveling	21	80	93		\$103,180
2421	NE248	Somerset Dr	Fieldcrest Dr	Airport Rd	Northeast Urbana	Beveling	21	73	100		\$189,665
2422	NE249	Somerset Dr	Fieldcrest Dr	Airport Rd	Northeast Urbana	Beveling	21	78	100		\$200,025
2863	NE282	N Beringer Cir	Rutherford Dr	Artesia Xing	Northeast Urbana	Beveling	21	78	87		\$46,699
1269	NE167	E University Ave	Dale III Ln	N Smith Rd	Northeast Urbana	Beveling	19	83	87		\$74,509
1046	NE138	N Smith Rd	Carrie Ave	Slayback St	Northeast Urbana	Beveling	18	88	100		\$78,878
654	NE123	Greystone Ct		Abbey Rd	Northeast Urbana	Beveling	17	83	93		\$80,795
656	NE126	Abbey Rd	Clarion Rd	Haydon Dr	Northeast Urbana	Beveling	17	88	100		\$45,415
1027	NE134	Pettys Dr	Ira St	Dodson Dr W	Northeast Urbana	Beveling	17	88	67		\$30,443

GIS ID	Nhood ID	Street	From	To	Neighborhood	Project Type	Priority Score	Compliance Score	Condition Score	Related Objective(s)	Cost Estimate
1172	NE162	Landis Farm Rd	Newport Dr	Airport Rd	Northeast Urbana	Beveling	17	85	100		\$89,616
1173	NE163	Landis Farm Rd	Milford Dr	Airport Rd	Northeast Urbana	Beveling	17	85	100		\$13,250
1286	NE169	Fairfield Cir	Fairfield Dr		Northeast Urbana	Beveling	17	83	100		\$214,865
1851	NE171	Walter St	Carrie Ave	Ira St	Northeast Urbana	Beveling	17	83	93		\$56,479
2351	NE205	Cindy Lynn St	Kyle St		Northeast Urbana	Beveling	17	85	73		\$72,908
2396	NE221	Artesia Xing	N Beringer Cir	E Beringer Cir	Northeast Urbana	Beveling	17	83	87		\$123,728
2397	NE222	Artesia Xing	N Beringer Cir	E Beringer Cir	Northeast Urbana	Beveling	17	83	80		\$117,264
2408	NE232	Napleton Way	Cunningham Ave	Vance Rd	Northeast Urbana	Beveling	17	90	73		\$60,765
2411	NE234	Fairfield Dr	Fairfield Cir	Newport Dr	Northeast Urbana	Beveling	17	83	93		\$77,358
2414	NE237	Newport Dr	Milford Dr	Skyline Dr	Northeast Urbana	Beveling	17	85	100		\$49,559
2420	NE246	Fieldcrest Dr	Somerset Dr	Airport Rd	Northeast Urbana	Beveling	17	83	100		\$148,218
2426	NE252	Abbey Rd	Greystone Ct	Slayback Rd	Northeast Urbana	Beveling	17	88	80		\$82,794
2430	NE254	Slayback Rd	Abbey Rd	N Beringer Cir	Northeast Urbana	Beveling	17	88	73		\$76,439
2446	NE256	Slayback Rd	Dodson Dr E	Abbey Rd	Northeast Urbana	Beveling	17	88	93		\$17,627
2452	NE259	N Beringer Cir	Slayback Rd	Clarion Rd	Northeast Urbana	Beveling	17	83	87		\$39,985
2460	NE262	Abbey Rd	Slayback Rd	Clarion Rd	Northeast Urbana	Beveling	17	83	93		\$43,235
2462	NE263	Clarion Rd	Abbey Rd	N Beringer Cir	Northeast Urbana	Beveling	17	88	93		\$95,072
2463	NE264	E Beringer Cir	Clarion Rd	Beacon Hill Cir	Northeast Urbana	Beveling	17	90	100		\$51,823
2464	NE265	Clarion Rd	Abbey Rd	N Beringer Cir	Northeast Urbana	Beveling	17	90	93		\$100,863
2467	NE266	Abbey Rd	Slayback Rd	Haydon Dr	Northeast Urbana	Beveling	17	88	100		\$104,486
2480	NE268	Beacon Hill Cir	E Beringer Cir	Haydon Dr	Northeast Urbana	Beveling	17	83	100		\$197,380
1179	NE165	Beacon Hill Cir	E Beringer Cir	Haydon Dr	Northeast Urbana	Beveling	9	95	80		\$180,513
2402	NE227	E Beringer Cir	Rutherford Dr	N High Cross Rd	Northeast Urbana	Beveling	9	100	80		\$24,780
2410	NE233	Newport Dr		Fairfield Dr	Northeast Urbana	Beveling	9	95	87		\$11,992
2472	NE267	Beacon Hill Cir	Haydon Dr	E Beringer Cir	Northeast Urbana	Beveling	9	95	80		\$28,440
2495	NE269	Haydon Dr	Abbey Rd	Beacon Hill Cir	Northeast Urbana	Beveling	9	100	80		\$178,685
1581	S470	Philo Rd	Silver St	E Mumford Dr	South Urbana	Beveling	59	43	87	1.1 ; 2.1	\$30,099
1665	S555	Philo Rd	E Florida Ave	Colorado Ave	South Urbana	Beveling	58	60	20	1.2 ; 2.1	\$156,990
1652	S543	Colorado Ave	Philo Rd	Alley W of Philo Rd	South Urbana	Beveling	57	55	100	2.1	\$63,374
1579	S468	Silver St	S Cottage Grove Ave	Fletcher St	South Urbana	Beveling	56	35	47	1.1 ; 2.1	\$101,399
2692	S589	Brighton Dr	Anderson St	S Cottage Grove Ave	South Urbana	Beveling	56	38	73	1.1 ; 2.1	\$122,293
1563	S451	E Mumford Dr	Philo Rd	Fletcher St	South Urbana	Beveling	55	60	60	2.1	\$77,776
1575	S464	Anderson St	Silver St	E Mumford Dr	South Urbana	Beveling	55	55	40		\$35,445
1580	S469	Fletcher St	Silver St	E Mumford Dr	South Urbana	Beveling	55	30	67	1.1 ; 2.1	\$29,262
1606	S494	Brighton Dr	S Cottage Grove Ave	Bruce Dr	South Urbana	Beveling	55	43	60	1.1 ; 2.1	\$74,660
1608	S496	Brighton Dr	S Cottage Grove Ave	Vawter St	South Urbana	Beveling	55	60	67	2.1	\$110,852

GIS ID	Nhood ID	Street	From	To	Neighborhood	Project Type	Priority Score	Compliance Score	Condition Score	Related Objective(s)	Cost Estimate
1612	S501	Anderson St	Silver St	E Mumford Dr	South Urbana	Beveling	55	58	53		\$32,942
1621	S510	Philo Rd	E Harding Dr	Silver St	South Urbana	Beveling	55	68	80	2.1	\$102,319
1585	S474	Silver St	S Cottage Grove Ave	Fletcher St	South Urbana	Beveling	54	40	47	1.1 ; 2.1	\$88,880
1593	S481	Mitchem Dr	S Cottage Grove Ave	Bruce Dr	South Urbana	Beveling	54	58	73	2.1	\$91,085
1595	S483	Mitchem Dr	S Cottage Grove Ave	Bruce Dr	South Urbana	Beveling	54	50	53	1.1 ; 2.1	\$85,028
1619	S508	E Harding Dr	Anderson St	S Cottage Grove Ave	South Urbana	Beveling	54	38	60	1.1 ; 2.1	\$123,871
1639	S530	Anderson St	Colorado Ave	E Harding Dr	South Urbana	Beveling	54	35	73	1.1	\$41,977
1640	S531	Colorado Ave	Larch Pl	S Cottage Grove Ave	South Urbana	Beveling	54	65	100	2.1	\$127,382
647	S188	Colorado Ave		S Cottage Grove Ave	South Urbana	Beveling	53	65	93	2.1	\$70,320
1432	S325	Colorado Ave	Anderson St	Larch Pl	South Urbana	Beveling	53	55	67	2.1	\$47,785
1623	S512	E Harding Dr	S Cottage Grove Ave		South Urbana	Beveling	53	60	67	2.1	\$73,610
2749	S618	E Windsor Rd	S Race St	S Vine St	South Urbana	Beveling	53	58	67		\$332,362
826	S197	Anderson St	E Harding Dr	Silver St	South Urbana	Beveling	52	55	67		\$100,405
1592	S480	Silver Ct E		Silver St	South Urbana	Beveling	52	53	60		\$86,952
1603	S491	Anderson St	Brighton Dr	Silver St	South Urbana	Beveling	52	38	53	1.1	\$72,246
1604	S492	Brighton Dr	Anderson St	S Cottage Grove Ave	South Urbana	Beveling	52	63	73	2.1	\$122,747
1637	S528	Anderson St	Colorado Ave	E Harding Dr	South Urbana	Beveling	52	43	47	1.1	\$32,636
1675	S564	E Florida Ave	Philo Rd	S Cottage Grove Ave	South Urbana	Beveling	52	55	80	2.1	\$158,516
1562	S450	E Mumford Dr	S Cottage Grove Ave	Fletcher St	South Urbana	Beveling	51	55	53	2.1	\$84,442
1576	S465	Silver St	Anderson St	S Cottage Grove Ave	South Urbana	Beveling	51	40	87	1.1	\$128,965
1582	S471	Silver St	Anderson St	Silver Ct W	South Urbana	Beveling	51	60	27	1.2	\$43,351
1605	S493	S Cottage Grove Ave	Brighton Dr	Mitchem Dr	South Urbana	Beveling	51	68	67	2.1	\$30,671
1638	S529	Colorado Ave	S George Huff Dr	Anderson St	South Urbana	Beveling	51	50	60	1.1	\$133,808
1646	S537	Colorado Ave	Larch Pl	S Cottage Grove Ave	South Urbana	Beveling	51	35	53	1.1 ; 2.1	\$72,378
2693	S590	S Cottage Grove Ave	E Harding Dr	Brighton Dr	South Urbana	Beveling	51	70	73	2.1	\$25,421
1559	S449	E Mumford Dr	Anderson St	S Cottage Grove Ave	South Urbana	Beveling	50	55	40		\$155,050
1594	S482	S Cottage Grove Ave	Mitchem Dr	Silver St	South Urbana	Beveling	50	70	67	2.1	\$34,310
1597	S485	S Cottage Grove Ave	Brighton Dr	Silver St	South Urbana	Beveling	50	70	47	2.1	\$61,711
1615	S504	E Harding Dr	Cureton Dr	Anderson St	South Urbana	Beveling	50	50	67	1.1	\$59,363
1671	S561	Philo Rd	E Florida Ave	Colorado Ave	South Urbana	Beveling	50	78	87	2.1	\$157,891
633	S174	Colorado Ave		Philo Rd	South Urbana	Beveling	49	70	73		\$41,165
903	S225	E Florida Ave	James Cherry Dr	Philo Rd	South Urbana	Beveling	49	65	80	2.1	\$165,555
1601	S489	Vawter St	Brighton Dr	Mitchem Dr	South Urbana	Beveling	49	65	47	2.1	\$26,800
1614	S503	Cureton Dr	E Harding Dr	E Mumford Dr	South Urbana	Beveling	49	30	60	1.1	\$135,985
1578	S467	S Cottage Grove Ave	Silver St	E Mumford Dr	South Urbana	Beveling	48	65	67		\$29,447
1617	S506	E Harding Dr	S George Huff Dr	Cureton Dr	South Urbana	Beveling	48	50	47	1.1	\$62,790

GIS ID	Nhood ID	Street	From	To	Neighborhood	Project Type	Priority Score	Compliance Score	Condition Score	Related Objective(s)	Cost Estimate
1624	S513	E Harding Dr	S George Huff Dr	Cureton Dr	South Urbana	Beveling	48	45	53	1.1	\$130,808
1642	S533	Philo Rd	Colorado Ave	E Harding Dr	South Urbana	Beveling	48	88	93	2.1	\$33,669
1674	S563	S Cottage Grove Ave	E Florida Ave	Colorado Ave	South Urbana	Beveling	48	65	60	2.1	\$161,957
2704	S601	S Vine St	E Florida Ave	Montclair Rd	South Urbana	Beveling	48	65	27	1.2	\$139,691
632	S173	Silver Ct W		Silver St	South Urbana	Beveling	47	38	47	1.1	\$54,365
1622	S511	S Cottage Grove Ave	E Harding Dr	Brighton Dr	South Urbana	Beveling	47	78	67	2.1	\$29,808
1641	S532	S Cottage Grove Ave	Colorado Ave	E Harding Dr	South Urbana	Beveling	47	75	93	2.1	\$30,468
1645	S536	Colorado Ave	Vine St	Anderson St	South Urbana	Beveling	47	60	67		\$251,873
1658	S549	Anderson St	Sunnycrest Dr	Burkwood Dr	South Urbana	Beveling	47	55	60		\$36,446
2696	S593	S Race St	Meadow Dr	Montclair Rd	South Urbana	Beveling	47	38	33	1.1 ; 1.2	\$55,217
1634	S525	Colorado Ave	S Vine St	S George Huff Dr	South Urbana	Beveling	46	55	80		\$69,014
1654	S545	Anderson St	Evergreen Ct E	Colorado Ave	South Urbana	Beveling	46	55	67		\$35,495
2697	S594	Anderson St	Burkwood Dr	Evergreen Cir	South Urbana	Beveling	46	50	53	1.1	\$32,270
2701	S598	Anderson St	Sunnycrest Dr	Burkwood Ct E	South Urbana	Beveling	46	50	67	1.1	\$36,156
626	S167	Amber Ln	Philo Rd	Myra Ridge Dr	South Urbana	Beveling	45	55	93		\$131,559
636	S177	Beckman Ct	Eagle Ridge Rd		South Urbana	Beveling	45	58	80		\$53,863
1204	S226	Vawter St	E Harding Dr	Brighton Dr	South Urbana	Beveling	45	78	67	2.1	\$16,017
1510	S404	E Mumford Dr	Cureton Dr	Anderson St	South Urbana	Beveling	45	70	47		\$29,755
1584	S473	Silver St	Silver Ct E	S Cottage Grove Ave	South Urbana	Beveling	45	68	73		\$42,745
1625	S514	E Harding Dr	S Cottage Grove Ave		South Urbana	Beveling	45	78	93	2.1	\$53,321
1661	S552	Anderson St	E Florida Ave	Sunnycrest Ct E	South Urbana	Beveling	45	58	73		\$35,406
2694	S591	S Vine St	Evergreen Ct W	Colorado Ave	South Urbana	Beveling	45	70	87		\$35,656
1596	S484	E Mumford Dr	S Harding Dr	E George Huff Dr	South Urbana	Beveling	44	60	80		\$42,080
1616	S505	Cureton Dr	E Harding Dr	E Mumford Dr	South Urbana	Beveling	44	55	80		\$135,983
1635	S526	S George Huff Dr	Colorado Ave	E Harding Dr	South Urbana	Beveling	44	45	47	1.1	\$34,617
1660	S551	E Florida Ave	Anderson St	S Vine St	South Urbana	Beveling	44	50	53	1.1	\$160,487
2703	S600	E Florida Ave	Pleasant St	S Vine St	South Urbana	Beveling	44	60	87		\$48,885
620	S158	E Windsor Rd	Philo Rd	S Vine St	South Urbana	Beveling	43	75	80		\$376,366
645	S186	Philo Rd	Colorado Ave	E Mumford Dr	South Urbana	Beveling	43	83	67	2.1	\$175,414
1555	S445	E Mumford Dr	Pond St	Vawter St	South Urbana	Beveling	43	58	73	2.1	\$86,273
1591	S479	Silver Ct W		Silver St	South Urbana	Beveling	43	63	33	1.2	\$23,560
2748	S617	Philo Rd	Scovill St	E Windsor Rd	South Urbana	Beveling	43	70	47		\$91,562
635	S176	Colorado Ave			South Urbana	Beveling	42	70	87		\$23,603
640	S181	Morrow Ct		E Mumford Dr	South Urbana	Beveling	42	58	87		\$142,023
644	S185	E Mumford Dr	Philo Rd	Eagle Ridge Ct	South Urbana	Beveling	42	70	80		\$93,217
880	S220	S Vine St	E George Huff Dr	E McHenry St	South Urbana	Beveling	42	60	100		\$172,382

GIS ID	Nhood ID	Street	From	To	Neighborhood	Project Type	Priority Score	Compliance Score	Condition Score	Related Objective(s)	Cost Estimate
1574	S463	E Mumford Dr	Zuppke Dr	Cureton Dr	South Urbana	Beveling	42	65	60		\$60,568
1653	S544	Anderson St	Evergreen Cir	Colorado Ave	South Urbana	Beveling	42	65	73		\$34,986
1659	S550	S Vine St	Sunnycrest Ct W	Burkwood Ct W	South Urbana	Beveling	42	70	67		\$35,401
2689	S586	Lydia Ct		Myra Ridge Dr	South Urbana	Beveling	42	60	73		\$45,285
2747	S615	S Race St	W Windsor Rd		South Urbana	Beveling	42	75	47		\$252,606
1205	S227	Eagle Ridge Rd	E Mumford Dr	Beckman Ct	South Urbana	Beveling	41	65	100		\$39,048
1389	S281	Trails Dr	Philo Rd	Fawn Hill Ct	South Urbana	Beveling	41	60	87		\$16,449
1546	S434	E Mumford Dr	Eagle Ridge Ct	Ikenberry Ct	South Urbana	Beveling	41	70	93		\$39,312
1567	S456	E Mumford Dr	Eagle Ridge Ct	Ikenberry Ct	South Urbana	Beveling	41	65	80		\$38,554
1602	S490	S Vine St	E Mumford Dr	E George Huff Dr	South Urbana	Beveling	41	60	80		\$84,334
1618	S507	S George Huff Dr	E Harding Dr	E Mumford Dr	South Urbana	Beveling	41	70	73		\$87,537
1620	S509	Anderson St	E Harding Dr	Brighton Dr	South Urbana	Beveling	41	83	80		\$29,260
1648	S539	Colorado Ave	Philo Rd	S Cottage Grove Ave	South Urbana	Beveling	41	90	67	2.1	\$136,317
1669	S559	W Florida Ave	Pleasant St	Florida Ct	South Urbana	Beveling	41	60	73		\$40,050
1673	S562	Wiley Dr	Anderson St	S Cottage Grove Ave	South Urbana	Beveling	41	65	67		\$150,961
2699	S596	S Vine St	Burkwood Ct W	Evergreen Ct W	South Urbana	Beveling	41	70	80		\$35,338
1556	S446	E Mumford Dr	Vawter St	Philo Rd	South Urbana	Beveling	40	60	60	2.1	\$32,522
1577	S466	S Cottage Grove Ave	Silver St	E Mumford Dr	South Urbana	Beveling	40	88	93		\$29,288
1607	S495	E Mumford Dr	S Vine St	S Harding Dr	South Urbana	Beveling	40	65	80		\$36,906
1664	S554	S Race St	W Florida Ave	Meadow Dr	South Urbana	Beveling	40	70	60		\$76,029
1666	S556	W Florida Ave	Florida Dr	S Race St	South Urbana	Beveling	40	65	73		\$27,608
1667	S557	S Vine St	E Florida Ave	Sunnycrest Ct W	South Urbana	Beveling	40	75	73		\$38,306
2742	S608	Colorado Ave	Philo Rd	Prairie Winds Dr	South Urbana	Beveling	40	83	100		\$142,007
1557	S447	Philo Rd	E Mumford Dr	E McHenry St	South Urbana	Beveling	39	65	73		\$123,787
2695	S592	S Cottage Grove Ave	Glenwood Oaks Ct	Colorado Ave	South Urbana	Beveling	39	83	80	2.1	\$69,071
2700	S597	Anderson St	Burkwood Ct Er	Evergreen Ct E	South Urbana	Beveling	39	73	67		\$37,121
2870	S651	Willard St	S Vine St	S Race St	South Urbana	Beveling	39	70	60		\$313,976
599	S137	E McHenry St	Anderson St	S Vine St	South Urbana	Beveling	38	25	40	1.1	\$171,394
612	S150	Sherwin Dr	Pond Ridge Ln	S Vine St	South Urbana	Beveling	38	38	73	1.1	\$134,200
616	S154	Sherwin Dr	Pine Cir	S Vine St	South Urbana	Beveling	38	60	80		\$76,788
629	S170	Anderson St	Scovill St		South Urbana	Beveling	38	38	100	1.1	\$61,161
630	S171	Anderson St	Scovill St		South Urbana	Beveling	38	58	80		\$69,715
637	S178	Eagle Ridge Rd	Beckman Ct		South Urbana	Beveling	38	70	93		\$91,718
639	S180	Eagle Ridge Ct		E Mumford Dr	South Urbana	Beveling	38	65	87		\$164,653
643	S184	Ikenberry Ct		E Mumford Dr	South Urbana	Beveling	38	65	87		\$57,276
861	S214	Shurts St	Shurts Cir	Anderson St	South Urbana	Beveling	38	58	67		\$37,863

GIS ID	Nhood ID	Street	From	To	Neighborhood	Project Type	Priority Score	Compliance Score	Condition Score	Related Objective(s)	Cost Estimate
1357	S247	Vernon Dr	Deer Ridge Dr	Myra Ridge Dr	South Urbana	Beveling	38	60	80		\$113,182
1368	S261	Park Ridge Dr	Galena St	Moss St	South Urbana	Beveling	38	53	67		\$51,505
1370	S263	Susan Stone Dr	Plains Ct	Galena St	South Urbana	Beveling	38	43	87	1.1	\$26,046
1384	S276	Trails Dr	Chatham Ct	Myra Ridge Dr	South Urbana	Beveling	38	58	67		\$50,292
1394	S286	E Ridge Park Dr	Myra Ridge Dr	Trails Dr	South Urbana	Beveling	38	53	100		\$187,988
1396	S288	Trails Dr	Baronry Dr	Chatham Ct	South Urbana	Beveling	38	55	73		\$66,596
1398	S291	Silver Hill Dr	Myra Ridge Dr	S Ridge Park Dr	South Urbana	Beveling	38	58	100		\$93,032
1411	S302	Galena St	Park Ridge Dr	Susan Stone Dr	South Urbana	Beveling	38	48	60	1.1	\$67,051
1412	S303	Susan Stone Dr	Jean Lee Ct	Myra Ridge Dr	South Urbana	Beveling	38	58	53		\$59,796
1413	S304	Susan Stone Dr	Jean Lee Ct	Myra Ridge Dr	South Urbana	Beveling	38	53	47		\$44,812
1418	S311	Plains Ct		Susan Stone Dr	South Urbana	Beveling	38	48	40	1.1 ; 1.2	\$58,681
1422	S315	Summit Dr	Myra Ridge Dr	Summit Ct	South Urbana	Beveling	38	53	53		\$87,449
1424	S317	Susan Stone Dr	Summit Dr	Plains Ct	South Urbana	Beveling	38	60	47		\$77,993
1425	S318	Scovill St	S Vine St	Anderson St	South Urbana	Beveling	38	48	60	1.1	\$94,607
1471	S363	Lydia Ct		Myra Ridge Dr	South Urbana	Beveling	38	70	80		\$37,502
1488	S382	Amber Ln			South Urbana	Beveling	38	70	80		\$29,694
1489	S383	Amber Ln			South Urbana	Beveling	38	70	67		\$16,426
1491	S386	Anderson St	E McHenry St	Shurts St	South Urbana	Beveling	38	55	53		\$65,742
1516	S408	E Mumford Dr	Pond St	S Lynn St	South Urbana	Beveling	38	45	73	1.1	\$86,589
1570	S459	S Vine St	E George Huff Dr	E Holmes St	South Urbana	Beveling	38	65	87		\$99,287
1583	S472	Silver St	Silver Ct W	Silver Ct E	South Urbana	Beveling	38	83	93		\$29,482
1598	S486	S George Huff Dr	Shuman Cir	E Mumford Dr	South Urbana	Beveling	38	78	67		\$54,889
1668	S558	W Florida Ave	Florida Ct	Florida Dr	South Urbana	Beveling	38	60	67		\$30,116
2668	S565	Jane Ann Ct	Susan Stone Dr		South Urbana	Beveling	38	55	67		\$71,090
2672	S569	Galena St	Myra Ridge Dr	Susan Stone Dr	South Urbana	Beveling	38	55	73		\$70,693
2673	S570	Susan Stone Dr	Moss St	Galena St	South Urbana	Beveling	38	48	80	1.1	\$51,729
2677	S574	Summit Ct	Summit Dr		South Urbana	Beveling	38	53	67		\$59,099
2678	S575	Summit Dr	Myra Ridge Dr	Susan Stone Dr	South Urbana	Beveling	38	53	67		\$126,161
2679	S576	Myra Ridge Dr	E Windsor Rd	Summit Dr	South Urbana	Beveling	38	53	73		\$17,991
2681	S578	Myra Ridge Dr	E Windsor Rd	Susan Stone Dr	South Urbana	Beveling	38	60	53		\$164,743
2682	S579	Susan Stone Dr	E Windsor Rd	Summit Dr	South Urbana	Beveling	38	48	80	1.1	\$17,466
2756	S646	E Windsor Rd	Myra Ridge Dr	S Stone Creek Blvd	South Urbana	Beveling	38	58	80		\$563,436
2853	S650	James Cherry Dr			South Urbana	Beveling	38	65	47		\$21,425
607	S145	Yankee Ridge Ln	Sherwin Dr	S Vine St	South Urbana	Beveling	37	60	60		\$117,941
609	S147	Pond Ridge Ln	Sherwin Dr	S Vine St	South Urbana	Beveling	37	50	53	1.1	\$101,082
610	S148	Pond Ridge Ln	Sherwin Dr	S Vine St	South Urbana	Beveling	37	48	47	1.1	\$99,552

GIS ID	Nhood ID	Street	From	To	Neighborhood	Project Type	Priority Score	Compliance Score	Condition Score	Related Objective(s)	Cost Estimate
611	S149	S Vine St	Sherwin Dr	Pond Ridge Ln	South Urbana	Beveling	37	60	60		\$36,534
634	S175	Colorado Ave			South Urbana	Beveling	37	78	80		\$43,943
888	S223	Pleasant St	E Florida Ave		South Urbana	Beveling	37	60	60		\$74,785
1271	S228	Sherwin Dr	Yankee Ridge Ln	Pond Ridge Ln	South Urbana	Beveling	37	50	73	1.1	\$26,383
1272	S229	S Vine St	Sherwin Dr		South Urbana	Beveling	37	43	47	1.1	\$104,521
1273	S230	Sherwin Dr	Persimmon Cir	Sherwin Cir	South Urbana	Beveling	37	45	87	1.1	\$32,808
1274	S231	Sherwin Dr	Persimmon Cir	Yankee Ridge Ln	South Urbana	Beveling	37	50	47	1.1	\$111,155
1275	S232	Sherwin Dr	Sherwin Cir	Sherwin Cir	South Urbana	Beveling	37	30	67	1.1	\$117,179
1276	S233	Yankee Ridge Ln	Sherwin Dr	S Vine St	South Urbana	Beveling	37	55	40	1.2	\$113,545
1277	S234	Sherwin Cir	Sherwin Dr	Sherwin Dr	South Urbana	Beveling	37	25	60	1.1	\$113,293
1395	S287	Trails Dr	Philo Rd	Baronry Dr	South Urbana	Beveling	37	65	60		\$62,023
1407	S299	E Windsor Rd	S Vine St	S Lynn St	South Urbana	Beveling	37	58	60		\$169,080
1427	S320	Anderson St		E Windsor Rd	South Urbana	Beveling	37	60	87		\$5,987
1440	S333	S Vine St	Scovill St	E Windsor Rd	South Urbana	Beveling	37	70	40		\$76,651
1509	S403	S Vine St	Pell Cir	E McHenry St	South Urbana	Beveling	37	63	67		\$32,654
1525	S417	S Vine St	E Holmes St	Pell Cir	South Urbana	Beveling	37	65	53		\$32,132
1551	S441	Anderson St	E Mumford Dr	Eliot Dr	South Urbana	Beveling	37	70	47		\$41,674
1613	S502	S George Huff Dr	E Harding Dr	Shuman Cir	South Urbana	Beveling	37	78	60		\$34,132
1633	S524	S Vine St	Colorado Ave	E Mumford Dr	South Urbana	Beveling	37	83	73		\$67,865
2680	S577	Susan Stone Dr	Summit Dr	Moss St	South Urbana	Beveling	37	53	87		\$82,362
1397	S290	E Windsor Rd	Myra Ridge Dr	Susan Stone Dr	South Urbana	Beveling	36	70	80		\$124,235
1472	S364	S Race St	W McHenry St	Whitehall Ct	South Urbana	Beveling	36	55	80		\$36,956
1484	S377	E McHenry St	Pond st	Philo Rd	South Urbana	Beveling	36	50	100	1.1	\$92,917
1504	S398	E McHenry St	Anderson St	S Lynn St	South Urbana	Beveling	36	38	67	1.1	\$84,498
1519	S411	S Race St	W Holmes St	W McHenry St	South Urbana	Beveling	36	30	87	1.1	\$75,684
1543	S431	Eliot Dr	Mills Dr	Cureton Dr	South Urbana	Beveling	36	60	73		\$30,791
1564	S452	S Race St	W George Huff Dr	W Holmes St	South Urbana	Beveling	36	45	100	1.1	\$93,415
1599	S487	S Vine St	E Mumford Dr	E George Huff Dr	South Urbana	Beveling	36	65	53		\$76,743
1636	S527	S George Huff Dr	Colorado Ave	E Harding Dr	South Urbana	Beveling	36	73	73		\$33,274
1644	S535	Colorado Ave	Prairie Winds Dr	Lucas St	South Urbana	Beveling	36	80	80		\$111,126
1651	S542	S Vine St	Montclair Rd	E Mumford Dr	South Urbana	Beveling	36	65	20	1.2	\$83,985
1627	S516	S Race St	W Mumford Dr	W George Huff Dr	South Urbana	Beveling	35	60	67		\$139,670
2741	S607	E Windsor Rd	Philo Rd	Boulder Dr	South Urbana	Beveling	35	88	87		\$75,390
2757	S647	E Windsor Rd	Boulder Dr	Myra Ridge Dr	South Urbana	Beveling	35	88	100		\$86,183
613	S151	Pine Cir			South Urbana	Beveling	34	65	80		\$77,949
638	S179	Eagle Ridge Rd	Beckman Ct		South Urbana	Beveling	34	78	93		\$56,022

GIS ID	Nhood ID	Street	From	To	Neighborhood	Project Type	Priority Score	Compliance Score	Condition Score	Related Objective(s)	Cost Estimate
820	S195	Amber Ln			South Urbana	Beveling	34	83	100		\$27,178
890	S224	Anderson St	E Florida Ave	Sunnycrest Ct E	South Urbana	Beveling	34	83	67		\$38,206
1278	S235	Sherwin Dr	Sherwin Cir	Pine Cir	South Urbana	Beveling	34	65	87		\$45,017
1352	S243	Horizon Ln	Deer Ridge Dr	Myra Ridge Dr	South Urbana	Beveling	34	68	100		\$113,124
1371	S264	Park Ridge Dr	Moss St		South Urbana	Beveling	34	65	87		\$19,388
1381	S273	Fawn Hill Ct	Trails Dr		South Urbana	Beveling	34	65	67		\$92,442
1387	S279	S Ridge Park Dr	Autumn Ridge Dr	Trails Dr	South Urbana	Beveling	34	70	87		\$24,966
1388	S280	Autumn Ridge Dr	Myra Ridge Dr	S Ridge Park Dr	South Urbana	Beveling	34	68	100		\$93,161
1401	S293	Chatham Dr		Trails Dr	South Urbana	Beveling	34	65	87		\$45,864
1403	S295	Chatham Dr		Trails Dr	South Urbana	Beveling	34	68	93		\$41,330
1405	S297	Myra Ridge Dr	E Ridge Park Dr	Silver Hill Dr	South Urbana	Beveling	34	65	60		\$24,868
1406	S298	E Ridge Park Dr	Myra Ridge Dr	S Ridge Park Dr	South Urbana	Beveling	34	65	100		\$114,445
1408	S300	Myra Ridge Dr	Susan Stone Dr	Trails Dr	South Urbana	Beveling	34	65	87		\$138,362
1414	S305	Jean Lee Ct		Susan Stone Dr	South Urbana	Beveling	34	70	53		\$33,927
1420	S313	Myra Ridge Ct	Myra Ridge Dr		South Urbana	Beveling	34	68	87		\$80,290
1459	S351	S Vine St	Shurts St	Scovill St	South Urbana	Beveling	34	73	73		\$29,054
1464	S357	Anderson St	Shurts St	Scovill St	South Urbana	Beveling	34	65	73		\$29,557
1499	S394	E McHenry St	S Vine St	Wyld Dr	South Urbana	Beveling	34	70	53		\$31,333
1565	S453	E Mumford Dr	Philo Rd	Eagle Ridge Ct	South Urbana	Beveling	34	83	93		\$91,379
1588	S477	E George Huff Dr	S Vine St	E Mumford Dr	South Urbana	Beveling	34	55	73		\$61,675
2669	S566	Susan Stone Dr	Galena St	Jean Lee Ct	South Urbana	Beveling	34	70	53		\$25,783
2670	S567	Myra Ridge Dr	Galena St	Susan Stone Dr	South Urbana	Beveling	34	65	67		\$73,795
2671	S568	Galena St	Myra Ridge Dr	Susan Stone Dr	South Urbana	Beveling	34	65	60		\$65,189
2698	S595	Meadow Dr		S Race St	South Urbana	Beveling	34	70	67		\$66,026
2740	S605	E Windsor Rd	Philo Rd	Boulder Dr	South Urbana	Beveling	34	75	60		\$74,304
581	S118	Philo Rd	E Windsor Rd	Trails Dr	South Urbana	Beveling	33	75	33	1.2	\$58,880
594	S132	Scovill St	Anderson St	S Lynn St	South Urbana	Beveling	33	50	60	1.1	\$94,799
595	S133	Scovill St	S Cottage Grove Ave	Anderson St	South Urbana	Beveling	33	55	60		\$127,211
617	S155	Sherwin Dr	S Vine St		South Urbana	Beveling	33	65	100		\$15,301
868	S219	S Vine St	E McHenry St	Brookens Dr	South Urbana	Beveling	33	73	67		\$29,212
1280	S237	Oakbrook Cir		S Vine St	South Urbana	Beveling	33	70	53		\$16,423
1402	S294	Baronry Dr		Trails Dr	South Urbana	Beveling	33	70	73		\$16,421
1431	S324	S Vine St		E Windsor Rd	South Urbana	Beveling	33	68	93		\$9,585
1478	S371	S Cottage Grove Ave	Harmon St	Scovill St	South Urbana	Beveling	33	55	47		\$52,154
1547	S435	E George Huff Dr	Burlison Dr	S Vine St	South Urbana	Beveling	33	53	100		\$37,069
1558	S448	Plantation Pt	Castlerock Dr	Castlerock Dr	South Urbana	Beveling	33	58	93		\$112,897

GIS ID	Nhood ID	Street	From	To	Neighborhood	Project Type	Priority Score	Compliance Score	Condition Score	Related Objective(s)	Cost Estimate
1569	S458	E George Huff Dr	Burlison Dr	S Vine St	South Urbana	Beveling	33	45	73	1.1	\$18,093
1626	S515	W Mumford Dr	S Vine St	Burlison Dr	South Urbana	Beveling	33	30	87	1.1	\$124,530
1647	S538	Colorado Ave		Prairie Winds Cir	South Urbana	Beveling	33	83	100		\$27,887
1670	S560	Pleasant St	E Florida Ave		South Urbana	Beveling	33	65	60		\$72,581
583	S120	E McHenry St	Fletcher St	Vawter St	South Urbana	Beveling	32	70	93		\$32,798
592	S130	Shurts St	Anderson St	S Cottage Grove Ave	South Urbana	Beveling	32	53	87		\$118,424
859	S213	Shurts St	Anderson St	S Cottage Grove Ave	South Urbana	Beveling	32	60	53		\$117,900
862	S215	Harmon St	S Cottage Grove Ave	Anderson St	South Urbana	Beveling	32	60	47		\$118,590
1433	S326	S Race St	Whitehall Ct	W Windsor Rd	South Urbana	Beveling	32	70	53		\$93,244
1437	S330	Scovill St	Pond St	Philo Rd	South Urbana	Beveling	32	50	53	1.1	\$94,416
1462	S355	Shurts St	S Vine St	Anderson St	South Urbana	Beveling	32	38	73	1.1	\$91,182
1466	S359	S Cottage Grove Ave	Shurts St	Scovill St	South Urbana	Beveling	32	50	60	1.1	\$18,133
1600	S488	E Mumford Dr	S Vine St	E George Huff Dr	South Urbana	Beveling	32	60	87		\$76,223
1649	S540	James Cherry Dr	E Florida Ave		South Urbana	Beveling	32	88	93		\$68,490
597	S135	Brookens Dr	S Vine St		South Urbana	Beveling	31	45	73	1.1	\$114,022
1436	S329	Willard St	Pond St	S Lynn St	South Urbana	Beveling	31	48	53	1.1	\$123,184
1441	S334	Scovill St	Provine Cir	S Vine St	South Urbana	Beveling	31	53	87		\$37,268
1454	S346	Combes St	Scovill St	Willard St	South Urbana	Beveling	31	48	80	1.1	\$64,192
1458	S350	Scovill St	S Cottage Grove Ave	Pondl St	South Urbana	Beveling	31	50	67	1.1	\$73,922
1469	S361	Shurts St	S Vine St	Shurts Cir	South Urbana	Beveling	31	55	67		\$68,247
1487	S381	E McHenry St	S Vine St	S Race St	South Urbana	Beveling	31	53	60		\$194,322
1508	S402	E McHenry St	Pond St	Fletcher St	South Urbana	Beveling	31	60	93		\$30,117
1511	S405	E McHenry St	Vawter St	Philo Rd	South Urbana	Beveling	31	63	87		\$33,263
1524	S416	E Holmes St	Boudreau Cir	S Vine St	South Urbana	Beveling	31	55	73		\$75,651
1526	S418	Cureton Dr	E Holmes St	E McHenry St	South Urbana	Beveling	31	60	47		\$38,282
1533	S423	E Holmes St	Boudreau Dr	S Vine St	South Urbana	Beveling	31	53	53		\$54,346
1545	S433	E Mumford Dr	Mills Dr	Cureton Dr	South Urbana	Beveling	31	70	67		\$36,612
1566	S454	E George Huff Dr	Boudreau Dr	Burlison Dr	South Urbana	Beveling	31	55	60		\$35,645
1630	S520	Colorado Ave	Lucas St	Kathryn St	South Urbana	Beveling	31	73	87		\$38,682
1650	S541	S Race St	Montclair Rd	W Mumford Dr	South Urbana	Beveling	31	78	93		\$39,985
1657	S548	Meadow Dr		S Race St	South Urbana	Beveling	31	75	60		\$65,339
2690	S587	Pond St	E McHenry St	Scovill St	South Urbana	Beveling	31	45	40	1.1	\$100,145
2745	S613	S Smith Rd	E Florida Ave	E Stone Creek Blvd	South Urbana	Beveling	31	63	73		\$22,939
2750	S619	Philo Rd	Amber Ln	Scovill St	South Urbana	Beveling	31	95	67		\$58,060
2759	S648	E Windsor Rd	S Stone Creek Blvd	S High Cross Rd	South Urbana	Beveling	31	70	100		\$205,973
586	S124	Muirfield Pl	Wadsworth Ln	Wadsworth Ln	South Urbana	Beveling	30	63	87		\$192,635

GIS ID	Nhood ID	Street	From	To	Neighborhood	Project Type	Priority Score	Compliance Score	Condition Score	Related Objective(s)	Cost Estimate
588	S126	St Andrews Rd	S Stone Creek Blvd	Player Ct	South Urbana	Beveling	30	65	60		\$116,247
590	S128	Grange Dr	W McHenry St	Willard St	South Urbana	Beveling	30	55	67		\$112,000
591	S129	Burlison Dr	E McHenry St	Willard St	South Urbana	Beveling	30	53	87		\$112,371
593	S131	Provine Cir			South Urbana	Beveling	30	58	87		\$65,021
596	S134	Scovill Cir	Scovill St		South Urbana	Beveling	30	60	87		\$108,059
598	S136	Shurts Cir		Shurts St	South Urbana	Beveling	30	43	73	1.1	\$101,212
602	S140	Pell Cir		S Vine St	South Urbana	Beveling	30	40	73	1.1	\$119,534
618	S156	Brookens Cir		Scovill St	South Urbana	Beveling	30	55	73		\$84,477
621	S160	Lydia Ct	Myra Ridge Dr		South Urbana	Beveling	30	83	100		\$152,851
622	S161	Stone Creek Blvd	Stonebrooke Ct	Cyprus Pt	South Urbana	Beveling	30	65	73		\$88,832
624	S163	Stone Creek Blvd	S High Cross Rd	Sticker Ln	South Urbana	Beveling	30	70	80		\$81,977
628	S169	Whitson Cir		Scovill St	South Urbana	Beveling	30	33	53	1.1	\$55,889
641	S182	Falcon Ct		E Mumford Dr	South Urbana	Beveling	30	83	93		\$60,527
642	S183	Meadowlark Ct	E Mumford Dr		South Urbana	Beveling	30	83	93		\$63,279
819	S194	E Holmes St	Wylde Dr	Cureton Dr	South Urbana	Beveling	30	55	80		\$91,867
824	S196	Grange Dr	W McHenry St	Willard St	South Urbana	Beveling	30	50	93	1.1	\$131,182
842	S203	Susan Stone Dr		Myra Ridge Dr	South Urbana	Beveling	30	78	53		\$12,801
847	S208	Willard St	Grange Dr	Boudreau Dr	South Urbana	Beveling	30	60	100		\$29,409
851	S211	S Lynn St	Scovill St	Willard St	South Urbana	Beveling	30	55	47		\$56,082
857	S212	Myra Ridge Dr	Lydia Ct	E Windsor Rd	South Urbana	Beveling	30	83	73		\$92,846
1351	S239	Hillshire Dr	Myra Ridge Dr		South Urbana	Beveling	30	73	80		\$61,847
1358	S249	Deer Ridge Dr	Lexington Dr	Vernon Dr	South Urbana	Beveling	30	73	93		\$26,159
1365	S258	Marc Trl	Deer Ridge Dr	Myra Ridge Dr	South Urbana	Beveling	30	73	100		\$113,087
1369	S262	Park Ridge Dr	Galena St	Moss St	South Urbana	Beveling	30	78	80		\$72,839
1377	S270	Trails Dr	Myra Ridge Dr	S Ridge Park Dr	South Urbana	Beveling	30	78	87		\$93,310
1382	S274	Chatham Ct	Trails Dr		South Urbana	Beveling	30	73	100		\$87,203
1392	S284	Baronry Dr	Trails Dr		South Urbana	Beveling	30	73	100		\$62,734
1404	S296	Silver Hill Dr	Myra Ridge Dr	S Ridge Park Dr	South Urbana	Beveling	30	78	100		\$93,213
1409	S301	Susan Stone Dr		Myra Ridge Dr	South Urbana	Beveling	30	73	53		\$12,441
1417	S310	S Lynn St	Scovill St	E Windsor Rd	South Urbana	Beveling	30	53	40		\$81,551
1419	S312	Myra Ridge Dr	Myra Ridge Ct	Galena St	South Urbana	Beveling	30	78	87		\$26,033
1423	S316	Summit Dr	Summit Ct	Susan Stone Dr	South Urbana	Beveling	30	73	60		\$31,995
1434	S327	Willard St		Grange Dr	South Urbana	Beveling	30	60	60		\$158,117
1443	S336	Scovill St	S Vine St	Scovill Cir	South Urbana	Beveling	30	78	73		\$39,913
1452	S344	Scovill St	S Cottage Grove Ave	Combes St	South Urbana	Beveling	30	55	53		\$33,774
1455	S347	Scovill St	Combes St	Pond St	South Urbana	Beveling	30	60	80		\$29,543

GIS ID	Nhood ID	Street	From	To	Neighborhood	Project Type	Priority Score	Compliance Score	Condition Score	Related Objective(s)	Cost Estimate
1461	S354	Lydia Ct		Myra Ridge Dr	South Urbana	Beveling	30	83	93		\$13,033
1470	S362	Brookens Cir		Willard St	South Urbana	Beveling	30	33	80	1.1	\$97,957
1475	S367	Boudreau Dr	E McHenry St	Willard St	South Urbana	Beveling	30	55	60		\$112,297
1476	S368	Burlison Dr	E McHenry St	Willard St	South Urbana	Beveling	30	40	73	1.1	\$112,295
1486	S379	Amber Ln			South Urbana	Beveling	30	83	100		\$85,568
1496	S391	E McHenry St	Pond st	S Lynn St	South Urbana	Beveling	30	68	100		\$141,493
1498	S393	Philo Rd	Amber Ln	Scovill St	South Urbana	Beveling	30	83	100		\$73,289
1549	S438	Cyprus Pt	Stillwater Lndg	E Stone Creek Blvd	South Urbana	Beveling	30	63	87		\$28,874
1552	S442	Anderson St	Eliot Dr	E McHenry St	South Urbana	Beveling	30	83	87		\$123,763
1553	S443	E Mumford Dr	Anderson St	S Lynn St	South Urbana	Beveling	30	75	53		\$84,856
1572	S461	E Mumford Dr	Ikenberry Ct	Falcon Ct	South Urbana	Beveling	30	83	93		\$31,403
1573	S462	E Mumford Dr	Ikenberry Ct	Falcon Ct	South Urbana	Beveling	30	88	100		\$32,277
1610	S499	Prairie Winds Cir	Prairie Winds Dr		South Urbana	Beveling	30	90	100		\$51,136
1611	S500	E Mumford Dr	Burnett Cir	S Vine St	South Urbana	Beveling	30	50	67	1.1	\$57,588
1628	S517	W Mumford Dr	Burlison Dr	S Race St	South Urbana	Beveling	30	55	73		\$40,558
1632	S522	Burnett Cir		E Mumford Dr	South Urbana	Beveling	30	40	73	1.1	\$66,956
2674	S571	Moss St	Susan Stone Dr	Park Ridge Dr	South Urbana	Beveling	30	75	93		\$25,780
2676	S573	Plains Ct		Susan Stone Dr	South Urbana	Beveling	30	73	47		\$28,796
2685	S582	Scovill St	Pond St	Whitson Cir	South Urbana	Beveling	30	55	73		\$39,208
2691	S588	E Mumford Dr	Falcon Ct		South Urbana	Beveling	30	88	100		\$17,293
2726	S602	Myra Ridge Dr	Susan Stone Dr	E Ridge Park Dr	South Urbana	Beveling	30	75	60		\$22,569
2727	S603	Myra Ridge Dr	Susan Stone Dr	E Ridge Park Dr	South Urbana	Beveling	30	78	67		\$21,425
2753	S644	Myra Ridge Dr	Amber Ln	Lydia Ct	South Urbana	Beveling	30	83	100		\$54,346
579	S115	Philo Rd	Trails Dr	Marc Trl	South Urbana	Beveling	29	73	73		\$77,541
603	S141	Boudreau Cir	E Holmes St		South Urbana	Beveling	29	43	80	1.1	\$98,328
604	S142	Grange Cir	W Holmes St		South Urbana	Beveling	29	60	67		\$98,481
608	S146	S Vine St	Pond Ridge Ln	Yankee Ridge Ln	South Urbana	Beveling	29	73	67		\$30,296
615	S153	S Vine St	Oakbrook Cir	Sherwin Dr	South Urbana	Beveling	29	78	100		\$35,484
843	S204	Willard St	S Lynn St	S Cottage Grove Ave	South Urbana	Beveling	29	55	67		\$30,284
1360	S253	Marc Trl	Philo Rd	Melissa Ln	South Urbana	Beveling	29	75	93		\$18,365
1390	S282	Trails Dr	Fawn Hill Ct	Baronry Dr	South Urbana	Beveling	29	83	67		\$38,704
1483	S376	S Vine St	E McHenry St	Brookens Dr	South Urbana	Beveling	29	83	87		\$15,134
1522	S414	W Holmes St	Grange Cir	Boudreau Cir	South Urbana	Beveling	29	53	67		\$33,177
2683	S580	Wadsworth Ln	Muirfield Pl	Muirfield Pl	South Urbana	Beveling	29	70	73		\$23,304
2686	S583	Cobble Creek Dr	Cobble Creek Ct	Pebble Pt	South Urbana	Beveling	29	70	93		\$49,578
2687	S584	Brookens Cir		S Vine St	South Urbana	Beveling	29	73	100		\$17,133

GIS ID	Nhood ID	Street	From	To	Neighborhood	Project Type	Priority Score	Compliance Score	Condition Score	Related Objective(s)	Cost Estimate
2688	S585	S Vine St	Brookens Dr	Shurts St	South Urbana	Beveling	29	83	73		\$40,471
2702	S599	Sunnycrest Ct E			South Urbana	Beveling	29	75	73		\$3,404
1448	S340	Scovill St	S Lynn St	S Cottage Grove Ave	South Urbana	Beveling	28	65	47		\$29,689
1479	S372	Harmon St	Anderson St	S Lynn St	South Urbana	Beveling	28	65	60		\$56,985
1505	S399	E McHenry St	S Cottage Grove Ave	Combes St	South Urbana	Beveling	28	68	100		\$30,943
1544	S432	Anderson St	Eliot Dr	E McHenry St	South Urbana	Beveling	28	78	73		\$75,998
2751	S634	E Florida Ave	Abercorn St	S Smith Rd	South Urbana	Beveling	28	75	73		\$146,623
631	S172	E Mumford Dr	Zuppke Dr	Mills Dr	South Urbana	Beveling	27	78	73		\$25,356
818	S193	Wylde Dr	E Holmes St	E McHenry St	South Urbana	Beveling	27	70	60		\$39,734
863	S216	S Cottage Grove Ave	Harmon St	Shurts St	South Urbana	Beveling	27	70	47		\$29,391
1429	S322	S Vine St		E Windsor Rd	South Urbana	Beveling	27	88	60		\$8,370
1430	S323	S Vine St		E Windsor Rd	South Urbana	Beveling	27	88	73		\$6,345
1480	S373	Harmon St	S Lynn St	S Cottage Grove Ave	South Urbana	Beveling	27	65	60		\$69,383
1500	S395	E McHenry St	Wylde Dr	Cureton Dr	South Urbana	Beveling	27	70	47		\$34,425
1568	S457	E George Huff Dr	Boudreau Dr	Burlison Dr	South Urbana	Beveling	27	70	93		\$35,723
1609	S498	E Mumford Dr		S Vine St	South Urbana	Beveling	27	90	53		\$5,056
2746	S614	E Florida Ave	S Smith Rd	James Cherry Dr	South Urbana	Beveling	27	83	93		\$332,114
580	S116	Deer Ridge Dr	marc Trl	Vernon Dr	South Urbana	Beveling	26	83	80		\$114,156
584	S121	Earle Ct		Trails Dr	South Urbana	Beveling	26	83	100		\$129,961
587	S125	Muirfield Pl	Stone Creek Blvd	Muirfield Pl	South Urbana	Beveling	26	78	100		\$97,611
589	S127	Boudreau Dr	E McHenry St	Willard St	South Urbana	Beveling	26	65	100		\$112,309
601	S139	E Holmes St	Wylde Dr	Cureton Dr	South Urbana	Beveling	26	70	67		\$61,019
605	S143	Willard St	Brookens Cir		South Urbana	Beveling	26	68	87		\$82,388
619	S157	Whitehall Ct		S Race St	South Urbana	Beveling	26	70	73		\$84,204
625	S165	Stillwater Lndg		E Stone Creek Blvd	South Urbana	Beveling	26	78	93		\$139,091
627	S168	Whitson Cir		Scovill St	South Urbana	Beveling	26	63	73		\$53,139
817	S192	Wylde Dr	E Holmes St	E McHenry St	South Urbana	Beveling	26	70	60		\$29,746
841	S202	Baronry Dr		Trails Dr	South Urbana	Beveling	26	83	100		\$14,289
848	S209	Willard St	Boudreau Dr	Burlison Dr	South Urbana	Beveling	26	70	100		\$29,772
1353	S244	Deer Ridge Dr	Vernon Dr	Horizon Ln	South Urbana	Beveling	26	90	100		\$26,022
1354	S245	Myra Ridge Dr	Vernon Dr	Horizon Ln	South Urbana	Beveling	26	83	93		\$25,912
1355	S246	Vernon Dr	Deer Ridge Dr	Myra Ridge Dr	South Urbana	Beveling	26	85	100		\$113,243
1362	S255	Deer Ridge Dr	Marc Trl	Lexington Dr	South Urbana	Beveling	26	83	93		\$26,002
1364	S257	Myra Ridge Dr	Marc Trl	Horizon Ln	South Urbana	Beveling	26	83	100		\$91,441
1372	S265	Myra Ridge Dr	Trails Dr	Marc Trl	South Urbana	Beveling	26	83	100		\$27,837
1373	S266	Myra Ridge Dr	Trails Dr	Marc Trl	South Urbana	Beveling	26	90	100		\$28,166

GIS ID	Nhood ID	Street	From	To	Neighborhood	Project Type	Priority Score	Compliance Score	Condition Score	Related Objective(s)	Cost Estimate
1374	S267	Trails Dr	Myra Ridge Dr	S Ridge Park Dr	South Urbana	Beveling	26	90	93		\$93,097
1375	S268	S Ridge Park Dr	Trails Dr	Trails Dr	South Urbana	Beveling	26	90	93		\$12,929
1378	S271	Trails Dr	S Ridge Park Dr	Earle Ct	South Urbana	Beveling	26	83	100		\$25,737
1379	S272	Trails Dr	Earle Ct		South Urbana	Beveling	26	85	100		\$12,569
1383	S275	Trails Dr	Chatham Ct	Myra Ridge Dr	South Urbana	Beveling	26	83	60		\$56,163
1385	S277	Myra Ridge Dr	Autumn Ridge Dr	Trails Dr	South Urbana	Beveling	26	83	100		\$24,775
1386	S278	Autumn Ridge Dr	Myra Ridge Dr	S Ridge Park Dr	South Urbana	Beveling	26	90	100		\$93,223
1391	S283	Baronry Dr	Trails Dr		South Urbana	Beveling	26	83	93		\$62,562
1393	S285	Trails Dr	Baronry Dr	Chatham Ct	South Urbana	Beveling	26	83	80		\$60,464
1399	S292	S Ridge Park Dr	Silver Hill Dr	Trails Dr	South Urbana	Beveling	26	88	100		\$24,834
1415	S307	Galena St	Susan Stone Dr	Park Ridge Dr	South Urbana	Beveling	26	88	100		\$25,817
1416	S308	Susan Stone Dr	Galena St	Jean Lee Ct	South Urbana	Beveling	26	83	73		\$25,999
1421	S314	Myra Ridge Dr	Summit Dr	Myra Ridge Ct	South Urbana	Beveling	26	83	93		\$25,855
1426	S319	E Windsor Rd	S Lynn St	Philo Rd	South Urbana	Beveling	26	70	67		\$242,156
1439	S332	Scovill St	Brookens Cir	Provine Cir	South Urbana	Beveling	26	65	80		\$30,924
1444	S337	Scovill St	Scovill Cir	Anderson St	South Urbana	Beveling	26	83	100		\$29,601
1449	S341	S Cottage Grove Ave	Scovill St	Willard St	South Urbana	Beveling	26	70	93		\$60,078
1450	S342	S Cottage Grove Ave	Scovill St	Willard St	South Urbana	Beveling	26	65	87		\$62,778
1463	S356	Anderson St	Shurts St	Scovill St	South Urbana	Beveling	26	83	67		\$29,523
1477	S370	Anderson St	Harmon St	Shurts St	South Urbana	Beveling	26	88	67		\$29,514
1495	S390	S Lynn St	E McHenry St	Harmon St	South Urbana	Beveling	26	78	60		\$29,711
1501	S396	E McHenry St	Cureton Dr		South Urbana	Beveling	26	65	40		\$33,679
1518	S410	St Andrews Rd	S Stone Creek Blvd	Amber Ln	South Urbana	Beveling	26	78	73		\$175,977
1521	S413	W Holmes St	Grange Cir	S Race St	South Urbana	Beveling	26	65	67		\$33,741
1527	S419	Cureton Dr	E Holmes St	E McHenry St	South Urbana	Beveling	26	65	20	1.2	\$38,384
1530	S422	E Holmes St	Grange Dr	Boudreau Dr	South Urbana	Beveling	26	70	93		\$34,849
1538	S427	Boudreau Dr		Holmes St	South Urbana	Beveling	26	70	53		\$15,513
1540	S429	Boudreau Dr		Holmes St	South Urbana	Beveling	26	70	93		\$16,400
1586	S475	E George Huff Dr	S Vine St	E Mumford Dr	South Urbana	Beveling	26	73	67		\$66,693
1629	S518	W Mumford Dr	S Race St	Burnett Cir	South Urbana	Beveling	26	65	80		\$102,373
1656	S547	Burkwood Ct W			South Urbana	Beveling	26	88	73		\$3,270
1662	S553	Bohn Cir	E Stone Creek Blvd	E Stone Creek Blvd	South Urbana	Beveling	26	78	100		\$140,415
2675	S572	Moss St	Susan Stone Dr	Park Ridge Dr	South Urbana	Beveling	26	90	100		\$26,445
2684	S581	Philo Rd	Scovill St	E Windsor Rd	South Urbana	Beveling	26	90	100		\$94,873
2744	S611	Amber Ln	Myra Ridge Dr	Cobble Creek Dr	South Urbana	Beveling	26	73	100		\$156,717
606	S144	S Vine St	Yankee Ridge Ln		South Urbana	Beveling	25	88	93		\$25,720

GIS ID	Nhood ID	Street	From	To	Neighborhood	Project Type	Priority Score	Compliance Score	Condition Score	Related Objective(s)	Cost Estimate
614	S152	Sherwin Dr	S Vine St		South Urbana	Beveling	25	83	80		\$13,998
646	S187	Kathryn St	Colorado Ave		South Urbana	Beveling	25	83	87		\$107,841
839	S200	Marc Trl	Philo Rd	Myra Ridge Dr	South Urbana	Beveling	25	85	100		\$173,919
1279	S236	S Vine St	Oakbrook Cir	Sherwin Dr	South Urbana	Beveling	25	83	73		\$50,252
1428	S321	Anderson St		E Windsor Rd	South Urbana	Beveling	25	83	53		\$6,432
1442	S335	Wadsworth Ln	Muirfield Pl	Muirfield Pl	South Urbana	Beveling	25	78	80		\$28,126
1446	S338	Pebble Pt		Cobble Creek Dr	South Urbana	Beveling	25	75	80		\$74,176
1447	S339	Cobble Creek Dr	Pebble Pt		South Urbana	Beveling	25	78	80		\$14,309
1481	S374	Wadsworth Ln	Muirfield Pl	Muirfield Pl	South Urbana	Beveling	25	78	87		\$113,462
1485	S378	Amber Ln	Philo Rd	Myra Ridge Dr	South Urbana	Beveling	25	95	73		\$39,092
1534	S424	E Holmes St			South Urbana	Beveling	25	63	67		\$28,796
1539	S428	Grange Dr		Holmes St	South Urbana	Beveling	25	65	53		\$16,569
1550	S440	E Mumford Dr	Cureton Dr	Anderson St	South Urbana	Beveling	25	88	53		\$31,235
1589	S478	Illini Cir			South Urbana	Beveling	25	70	60		\$9,494
1655	S546	Evergreen Ct W			South Urbana	Beveling	25	88	73		\$3,804
2743	S609	Colorado Ave	S Stone Creek Blvd	Prairie Winds Dr	South Urbana	Beveling	25	88	100		\$195,776
1492	S387	Anderson St	E McHenry St	Harmon St	South Urbana	Beveling	24	83	67		\$29,509
1506	S400	E McHenry St	S Lynn St	S Cottage Grove Ave	South Urbana	Beveling	24	73	93		\$30,887
1587	S476	E Mumford Dr	E George Huff Dr	Zuppke Dr	South Urbana	Beveling	24	75	53		\$29,078
1643	S534	Prairie Winds Dr	Colorado Ave	Prairie Winds Cir	South Urbana	Beveling	24	100	80		\$9,047
1438	S331	Scovill St	S Vine St	Brookens Cir	South Urbana	Beveling	23	78	100		\$76,865
1453	S345	Combes St	Scovill St	Willard St	South Urbana	Beveling	23	78	93		\$64,183
1497	S392	Pond St	E McHenry St	Scovill St	South Urbana	Beveling	23	78	73		\$83,449
1502	S397	E McHenry St		Anderson St	South Urbana	Beveling	23	78	53		\$28,313
845	S206	Willard St	Pond St		South Urbana	Beveling	22	78	93		\$14,457
849	S210	Willard St	Burlison Dr	Brookens Cir	South Urbana	Beveling	22	78	60		\$29,369
1435	S328	S Lynn St	Willard St	E Windsor Rd	South Urbana	Beveling	22	75	40		\$18,365
1456	S348	Pond St	Scovill St	Willard St	South Urbana	Beveling	22	78	67		\$63,898
1473	S365	W McHenry St	Grange Dr	S Race St	South Urbana	Beveling	22	78	80		\$66,417
1474	S366	E McHenry St	Grange Dr	Boudreau Dr	South Urbana	Beveling	22	78	67		\$29,351
1494	S389	S Lynn St	E McHenry St	Harmon St	South Urbana	Beveling	22	88	87		\$29,327
1517	S409	Stricker Ln	Nugent Cir	Nugent Cir	South Urbana	Beveling	22	83	73		\$129,189
1523	S415	Amber Ln	Cobble Creek Dr	S Stone Creek Blvd	South Urbana	Beveling	22	83	67		\$88,750
1529	S421	W Holmes St	Grange Cir	S Race St	South Urbana	Beveling	22	78	73		\$53,569
1537	S426	St Andrews Rd		S Stone Creek Blvd	South Urbana	Beveling	22	83	93		\$16,896
1554	S444	Stillwater Lndg	E Stone Creek Blvd	Cyprus Pt	South Urbana	Beveling	22	88	100		\$70,984

GIS ID	Nhood ID	Street	From	To	Neighborhood	Project Type	Priority Score	Compliance Score	Condition Score	Related Objective(s)	Cost Estimate
1571	S460	E Mumford Dr	Falcon Ct		South Urbana	Beveling	22	100	73		\$18,337
2728	S604	Stone Creek Blvd	Stonebrooke Ct	Pebblebrooke Ln	South Urbana	Beveling	22	88	53		\$26,487
2752	S643	Stone Creek Blvd	Muirfield Pl	E Windsor Rd	South Urbana	Beveling	22	88	93		\$38,596
585	S122	Muirfield Pl	Wadsworth Ln	Wadsworth Ln	South Urbana	Beveling	21	90	73		\$105,962
648	S189	Eliot Dr	Cureton Dr	Anderson St	South Urbana	Beveling	21	83	93		\$31,605
1451	S343	Pebble Pt		Cobble Creek Dr	South Urbana	Beveling	21	88	80		\$44,145
1490	S385	Cobble Creek Dr	Amber Ln	Rocky Ln	South Urbana	Beveling	21	88	87		\$95,737
1520	S412	St Andrews Rd	Player Ct	Amber Ln	South Urbana	Beveling	21	83	73		\$38,600
1536	S425	Grange Dr		Holmes St	South Urbana	Beveling	21	73	93		\$17,028
1548	S437	Stonebrooke Ct	Pebblebrooke Ln	E Stone Creek Blvd	South Urbana	Beveling	21	90	93		\$53,814
2776	S649	Castlerock Dr		Plantation Pt	South Urbana	Beveling	21	83	93		\$59,528
582	S119	Philo Rd	E Windsor Rd	Trails Dr	South Urbana	Beveling	20	100	87		\$238,900
1467	S360	Scovill St	Whitson Cir	Philo Rd	South Urbana	Beveling	20	90	100		\$48,584
600	S138	Wyld Dr	E Holmes St	E McHenry St	South Urbana	Beveling	19	83	67		\$39,792
846	S207	Willard St	Combes St	Pond St	South Urbana	Beveling	19	83	67		\$29,541
1482	S375	E McHenry St	Burlison Dr	S Vine St	South Urbana	Beveling	19	90	100		\$54,991
1493	S388	E McHenry St	Anderson St	S Lynn St	South Urbana	Beveling	19	83	80		\$56,987
1507	S401	E McHenry St	Combes St	Pond St	South Urbana	Beveling	19	83	93		\$31,010
813	S191	Deer Ridge Dr	Horizon Ln		South Urbana	Beveling	18	100	80		\$16,571
838	S199	Memory Ln	Marc Trl	Horizon Ln	South Urbana	Beveling	18	95	67		\$144,937
844	S205	Willard St	S Cottage Grove Ave	Combes St	South Urbana	Beveling	18	85	93		\$29,295
1350	S238	Hillshire Dr	Myra Ridge Dr		South Urbana	Beveling	18	95	60		\$63,054
1361	S254	Melissa Ln	Marc Trl		South Urbana	Beveling	18	95	87		\$11,190
1363	S256	Marc Trl	Melissa Ln	Deer Ridge Dr	South Urbana	Beveling	18	100	87		\$29,108
1376	S269	Trails Dr	S Ridge Park Dr		South Urbana	Beveling	18	95	60		\$45,122
1457	S349	Pond St	Scovill St	Willard St	South Urbana	Beveling	18	90	87		\$64,133
1513	S407	E McHenry St			South Urbana	Beveling	18	83	67		\$27,146
885	S222	Lucas St	Colorado Ave		South Urbana	Beveling	17	100	87		\$61,555
1528	S420	E Holmes St	Cureton Dr		South Urbana	Beveling	17	88	80		\$27,050
623	S162	Stone Creek Blvd	S High Cross Rd	Pebblebrooke Ln	South Urbana	Beveling	14	100	80		\$24,722
1460	S353	Rocky Ln	Cobble Creek Dr		South Urbana	Beveling	13	95	80		\$109,818
1465	S358	Rocky Ln	Cobble Creek Dr		South Urbana	Beveling	13	100	80		\$91,572
1512	S406	Nugent Cir	Stricker Ln	Stricker Ln	South Urbana	Beveling	13	95	73		\$130,648
1631	S521	Colorado Ave	Kathryn St	S Stone Creek Blvd	South Urbana	Beveling	11	100	87		\$34,501
760	UD118	W Nevada St	S Gregory St	S Goodwin Ave	University District	Beveling	55	58	67		\$87,741
764	UD122	W Oregon St	S Gregory St	S Goodwin Ave	University District	Beveling	54	60	53		\$89,060

GIS ID	Nhood ID	Street	From	To	Neighborhood	Project Type	Priority Score	Compliance Score	Condition Score	Related Objective(s)	Cost Estimate
1560	UD456	S Lincoln Ave	W Nevada St	W Iowa St	University District	Beveling	54	65	20	1.2	\$74,900
1535	UD453	S Lincoln Ave	Indiana Ave	W Michigan Ave	University District	Beveling	53	70	80		\$33,019
2257	UD469	Stoughton St	N Lincoln Ave	N Gregory St	University District	Beveling	52	55	60		\$39,356
2323	UD484	Clark St	N Lincoln Ave	N Gregory St	University District	Beveling	52	60	100		\$37,841
2332	UD487	Clark St	N Lincoln Ave	N Gregory St	University District	Beveling	52	58	80		\$38,085
2363	UD493	W University Ave	N Lincoln Ave	N Gregory St	University District	Beveling	52	70	40	1.2	\$36,002
699	UD47	Stoughton St	Harvey St	N Goodwin Ave	University District	Beveling	51	58	80		\$51,185
768	UD129	W Nevada St	S Lincoln Ave	S Goodwin Ave	University District	Beveling	51	70	93		\$154,103
1012	UD242	Stoughton St	Harvey St	N Goodwin Ave	University District	Beveling	51	53	93		\$51,145
1561	UD457	W Nevada St	S Lincoln Ave	S Gregory St	University District	Beveling	51	65	53		\$85,070
1532	UD451	S Lincoln Ave	W Michigan Ave	W Pennsylvania Ave	University District	Beveling	50	75	93		\$75,921
2762	UD535	S Orchard St	Orchard Pl		University District	Beveling	49	60	80		\$16,599
2861	UD580	S Orchard St	Orchard Pl		University District	Beveling	49	60	80		\$53,622
2862	UD581	Orchard Pl	S Orchard St		University District	Beveling	49	58	47		\$18,845
738	UD96				University District	Beveling	48	70	87		\$143,175
828	UD186	S Race St	W George Huff Dr	W Windsor Rd	University District	Beveling	48	70	60		\$381,860
850	UD193	Orchard Pl	S Orchard St		University District	Beveling	48	53	60		\$22,188
860	UD200	Bliss Dr	S Race St	Carle Ave	University District	Beveling	48	53	47		\$73,114
1202	UD263	W Pennsylvania Ave	Dorner Dr		University District	Beveling	48	70	87		\$26,240
1288	UD357				University District	Beveling	48	70	73		\$45,391
2267	UD471	Stoughton St	N Lincoln Ave	N Gregory St	University District	Beveling	48	70	87		\$37,709
2324	UD485	N Lincoln Ave	W Main St	Clark St	University District	Beveling	48	63	80		\$43,264
2625	UD498	S Goodwin Ave	Springfield Ave	W Green St	University District	Beveling	48	53	33	1.2	\$90,809
711	UD66	W Green St	S Goodwin Ave	S Mathews Ave	University District	Beveling	47	43	40	1.1 ; 1.2	\$49,212
769	UD130	S Goodwin Ave	W Nevada St	Gregory Dr	University District	Beveling	47	75	87		\$87,803
773	UD134	W Green St	S Lincoln Ave	S Goodwin Ave	University District	Beveling	47	60	73		\$151,937
833	UD187	N Goodwin Ave	Springfield Ave	Stoughton St	University District	Beveling	47	65	60		\$32,058
834	UD188	Springfield Ave	S Goodwin Ave	S Mathews Ave	University District	Beveling	47	70	60		\$51,083
925	UD230	S Gregory St	Springfield Ave	W Green St	University District	Beveling	47	50	73	1.1	\$112,626
1008	UD239	Stoughton St	N Mathews Ave		University District	Beveling	47	65	67		\$44,206
1011	UD241	Stoughton St	N Mathews Ave		University District	Beveling	47	65	60		\$43,224
1024	UD249	N Mathews Ave		Stoughton St	University District	Beveling	47	70	100		\$79,957
1315	UD391				University District	Beveling	47	45	33	1.1 ; 1.2	\$11,493
1468	UD445	Carle Ave	W Florida Ave	Bliss Dr	University District	Beveling	47	58	60		\$99,114
2254	UD467	N Gregory St	Springfield Ave	Stoughton St	University District	Beveling	47	65	67		\$28,081
2256	UD468	N Gregory St	Springfield Ave	Stoughton St	University District	Beveling	47	70	53		\$33,688

GIS ID	Nhood ID	Street	From	To	Neighborhood	Project Type	Priority Score	Compliance Score	Condition Score	Related Objective(s)	Cost Estimate
2304	UD475	N Gregory St	Stoughton St	W Main St	University District	Beveling	47	65	53		\$35,629
2307	UD478	N Lincoln Ave	Stoughton St	W Main St	University District	Beveling	47	68	73		\$43,525
2359	UD490	W University Ave	N Gregory St	Harvey St	University District	Beveling	47	70	47		\$50,851
2456	UD495	Stoughton St	N Gregory St	Harvey St	University District	Beveling	47	65	60		\$60,916
2758	UD534	W Main St	Harvey St	N Goodwin Ave	University District	Beveling	47	65	47		\$61,615
2848	UD574	Bliss Dr	Carle Ave		University District	Beveling	47	53	40		\$46,700
697	UD44	N Mathews Ave	W Main St	W University Ave	University District	Beveling	46	70	100		\$77,022
872	UD208				University District	Beveling	46	70	40		\$5,834
981	UD234	Springfield Ave	S Mathews Ave	S Wright St	University District	Beveling	46	70	93		\$52,415
1023	UD247	W Main St	N Mathews Ave		University District	Beveling	46	63	20	1.2	\$27,432
1025	UD251	W Main St	Harvey St	N Goodwin Ave	University District	Beveling	46	70	93		\$17,002
1029	UD253	Clark St	Harvey St	N Goodwin Ave	University District	Beveling	46	63	93		\$51,449
1030	UD254	Harvey St	W Main St	Clark St	University District	Beveling	46	70	53		\$36,000
1032	UD256	Harvey St	Clark St	W University Ave	University District	Beveling	46	65	53		\$43,424
1033	UD257	Clark St	Harvey St	N Goodwin Ave	University District	Beveling	46	70	80		\$50,493
1155	UD258	Springfield Ave	N Lincoln Ave	N Gregory St	University District	Beveling	46	68	53		\$45,527
1306	UD381				University District	Beveling	46	58	20	1.2	\$23,092
2360	UD491	N Gregory St	Clark St	W University Ave	University District	Beveling	46	70	73		\$35,888
2362	UD492	N Gregory St	Clark St	W University Ave	University District	Beveling	46	70	47		\$35,784
2623	UD496	W Main St	N Mathews Ave		University District	Beveling	46	70	40	1.2	\$23,428
2652	UD513				University District	Beveling	46	70	87		\$41,350
2786	UD540				University District	Beveling	46	70	100		\$40,586
2809	UD565				University District	Beveling	46	50	47	1.1	\$3,177
1232	UD314				University District	Beveling	45	75	67		\$52,558
1284	UD354	Gregory Dr			University District	Beveling	45	78	60		\$22,153
1410	UD443	S Orchard St	Orchard Pl		University District	Beveling	45	70	67		\$51,615
1445	UD444	S Orchard St	Orchard Pl		University District	Beveling	45	65	47		\$14,734
2306	UD477	W Main St	N Lincoln Ave	N Gregory St	University District	Beveling	45	65	40		\$43,975
2347	UD488	N Lincoln Ave	Clark St	W University Ave	University District	Beveling	45	75	93		\$33,004
2836	UD572	S Orchard St	Orchard Pl		University District	Beveling	45	65	73		\$10,786
698	UD46	W University Ave	N Goodwin Ave	N Mathews Ave	University District	Beveling	44	78	100		\$47,707
742	UD100	Dorner Dr	Peabody Dr	W Pennsylvania Ave	University District	Beveling	44	75	67		\$32,579
763	UD121	S Goodwin Ave	W Oregon St	W Nevada St	University District	Beveling	44	83	67		\$40,909
870	UD206	S Lincoln Ave	W Pennsylvania Ave	W Delaware Ave	University District	Beveling	44	75	80		\$66,650
874	UD210	W Pennsylvania Ave	S Lincoln Ave	Dorner Dr	University District	Beveling	44	75	33	1.2	\$70,896
1221	UD293				University District	Beveling	44	75	60		\$21,424

GIS ID	Nhood ID	Street	From	To	Neighborhood	Project Type	Priority Score	Compliance Score	Condition Score	Related Objective(s)	Cost Estimate
1223	UD300				University District	Beveling	44	75	93		\$26,207
1296	UD367				University District	Beveling	44	78	67		\$23,358
1380	UD441	S Orchard St	Orchard Pl		University District	Beveling	44	70	47		\$23,543
1590	UD458	S Lincoln Ave	W Oregon St	W Oregon St	University District	Beveling	44	70	60		\$27,810
811	UD180	Springfield Ave	S Mathews Ave	S Wright St	University District	Beveling	43	63	67		\$129,538
812	UD183	Hazelwood Dr			University District	Beveling	43	65	47		\$8,595
827	UD185	S Mathews Ave	Springfield Ave	W Green St	University District	Beveling	43	70	80		\$95,671
852	UD194	S Orchard St	Orchard Pl	W Florida Ave	University District	Beveling	43	75	73		\$72,910
1293	UD363				University District	Beveling	43	75	60		\$12,003
1295	UD365				University District	Beveling	43	75	87		\$11,801
1322	UD398				University District	Beveling	43	65	60		\$21,379
1330	UD409				University District	Beveling	43	70	73		\$35,162
1332	UD413				University District	Beveling	43	70	40		\$14,149
1346	UD430				University District	Beveling	43	63	80		\$51,013
1857	UD462	N Romine St	S Mathews Ave	S Wright St	University District	Beveling	43	75	87		\$102,097
2258	UD470	N Lincoln Ave	Springfield Ave	Stoughton St	University District	Beveling	43	63	67		\$34,710
2305	UD476	N Gregory St	Stoughton St	W Main St	University District	Beveling	43	75	40		\$42,940
2423	UD494	S Gregory St	Western Ave	W Green St	University District	Beveling	43	70	40	1.2	\$69,536
2658	UD519				University District	Beveling	43	70	73		\$10,607
720	UD74	W Pennsylvania Ave	S Lincoln Ave	Dorner Dr	University District	Beveling	42	83	40	1.2	\$59,421
741	UD99	Dorner Dr	Gregory Dr	Peabody Dr	University District	Beveling	42	78	93		\$138,031
771	UD132	S Mathews Ave	W Green St	W Oregon St	University District	Beveling	42	70	80		\$181,491
800	UD168	S Mathews Ave	W Green St	W Oregon St	University District	Beveling	42	65	53		\$45,847
855	UD197	W Florida Ave	Maryland Dr	S Goodwin Ave	University District	Beveling	42	65	40	1.2	\$19,162
864	UD201	Maryland Dr	College Ct	W Florida Ave	University District	Beveling	42	70	33	1.2	\$32,914
866	UD203	College Ct	S Lincoln Ave		University District	Beveling	42	75	100		\$35,907
879	UD217	S Lincoln Ave	W Oregon St	W Nevada St	University District	Beveling	42	73	80		\$41,120
1209	UD267				University District	Beveling	42	75	67		\$45,003
1234	UD316				University District	Beveling	42	88	93		\$47,450
1236	UD319				University District	Beveling	42	63	80		\$40,340
1308	UD383				University District	Beveling	42	70	53		\$17,391
1335	UD418				University District	Beveling	42	70	73		\$32,470
1336	UD419				University District	Beveling	42	70	93		\$28,178
1338	UD421				University District	Beveling	42	70	100		\$68,290
1344	UD427				University District	Beveling	42	75	73		\$43,210
2208	UD463	Springfield Ave	N Lincoln Ave	N Gregory St	University District	Beveling	42	70	53		\$45,218

GIS ID	Nhood ID	Street	From	To	Neighborhood	Project Type	Priority Score	Compliance Score	Condition Score	Related Objective(s)	Cost Estimate
2303	UD474	W Main St	N Gregory St	Harvey St	University District	Beveling	42	75	60		\$50,767
2320	UD481	Clark St	N Gregory St	Harvey St	University District	Beveling	42	75	93		\$50,965
2643	UD503				University District	Beveling	42	75	47		\$22,685
2650	UD511				University District	Beveling	42	75	67		\$48,691
2651	UD512				University District	Beveling	42	75	80		\$41,533
2656	UD517				University District	Beveling	42	70	20	1.2	\$17,357
2662	UD523				University District	Beveling	42	70	60		\$11,202
2779	UD539	S Lincoln Ave	Western Ave	W Green St	University District	Beveling	42	55	60		\$68,281
2801	UD558	N Lincoln Ave	Western Ave	Springfield Ave	University District	Beveling	42	60	67		\$21,232
2812	UD568				University District	Beveling	42	75	80		\$22,791
2814	UD570				University District	Beveling	42	75	80		\$10,225
2815	UD571	Stoughton St			University District	Beveling	42	78	87		\$4,981
2881	UD592	S Mathews Ave	W Green St	W Oregon St	University District	Beveling	42	70	73		\$21,037
703	UD49	W Oregon St	S Lincoln Ave	S Gregory St	University District	Beveling	41	73	53		\$67,904
745	UD103	Gregory Dr	S Goodwin Ave	S Sixth St	University District	Beveling	41	75	100		\$60,260
761	UD119	W Oregon St	S Goodwin Ave	S Mathews Ave	University District	Beveling	41	48	67	1.1	\$60,170
793	UD159				University District	Beveling	41	70	100		\$38,102
814	UD184	W Oregon St	S Lincoln Ave	S Gregory St	University District	Beveling	41	70	60		\$70,945
1208	UD266	College Ct	S Lincoln Ave		University District	Beveling	41	70	67		\$58,961
1211	UD269				University District	Beveling	41	38	93	1.1	\$18,741
1238	UD321				University District	Beveling	41	55	60		\$9,369
1292	UD361				University District	Beveling	41	88	47		\$9,064
1305	UD380				University District	Beveling	41	75	53		\$11,339
1313	UD389				University District	Beveling	41	75	33	1.2	\$11,268
1366	UD439	Hazelwood Dr	S Lincoln Ave	S Goodwin Ave	University District	Beveling	41	70	80		\$155,634
1367	UD440	W George Huff Dr	S Race St	S Orchard St	University District	Beveling	41	75	67		\$54,526
1400	UD442	S Orchard St	Orchard Pl		University District	Beveling	41	75	67		\$31,602
2798	UD555				University District	Beveling	41	55	73		\$10,557
2837	UD573	S Orchard St	Orchard Pl		University District	Beveling	41	78	100		\$7,193
2854	UD578				University District	Beveling	41	53	73		\$8,988
717	UD70	W Pennsylvania Ave	Dorner Dr	S Goodwin Ave	University District	Beveling	40	78	87		\$93,993
729	UD84				University District	Beveling	40	70	80		\$11,339
746	UD104	Gregory Dr	S Goodwin Ave	S Sixth St	University District	Beveling	40	63	73		\$48,526
762	UD120	S Goodwin Ave	W Oregon St	W Nevada St	University District	Beveling	40	83	60		\$40,551
765	UD126				University District	Beveling	40	88	67		\$30,554
982	UD235	Springfield Ave	Harvey St	S Goodwin Ave	University District	Beveling	40	88	93		\$49,930

GIS ID	Nhood ID	Street	From	To	Neighborhood	Project Type	Priority Score	Compliance Score	Condition Score	Related Objective(s)	Cost Estimate
1228	UD309				University District	Beveling	40	88	93		\$37,219
1229	UD310				University District	Beveling	40	88	20	1.2	\$12,890
1298	UD370				University District	Beveling	40	75	100		\$40,349
1542	UD455	Gregory Dr	Dorner Dr	S Goodwin Ave	University District	Beveling	40	88	87		\$97,693
1853	UD461	N Wright St		E University Ave	University District	Beveling	40	88	100		\$6,724
2864	UD582	W Pennsylvania Ave	Dorner Dr	Virginia Dr	University District	Beveling	40	83	100		\$21,761
707	UD60	S Gregory St	W Illinois St	W Oregon St	University District	Beveling	39	63	73		\$47,311
718	UD71	Peabody Dr	Dorner Dr	S Goodwin Ave	University District	Beveling	39	83	80		\$144,645
743	UD101	Dorner Dr	Gregory Dr	W Pennsylvania Ave	University District	Beveling	39	83	93		\$190,502
755	UD113	S Goodwin Ave	W Nevada St	Gregory Dr	University District	Beveling	39	83	93		\$73,276
772	UD133	S Goodwin Ave	W Green St	W Illinois St	University District	Beveling	39	75	87		\$58,185
790	UD154	W Green St	S Mathews Ave	S Wright St	University District	Beveling	39	78	80		\$128,118
891	UD227	W Green St	S Mathews Ave	S Wright St	University District	Beveling	39	75	60		\$37,671
892	UD228	W Green St	S Gregory St	S Goodwin Ave	University District	Beveling	39	78	67		\$106,107
994	UD236	Springfield Ave	S Mathews Ave	S Wright St	University District	Beveling	39	83	87		\$56,926
1006	UD237	N Mathews Ave	Springfield Ave	Stoughton St	University District	Beveling	39	88	73		\$29,755
1007	UD238	Stoughton St	N Goodwin Ave	N Mathews Ave	University District	Beveling	39	83	93		\$50,771
1009	UD240	Harvey St	Springfield Ave	Stoughton St	University District	Beveling	39	88	100		\$28,039
1013	UD243	Harvey St	Stoughton St	W Main St	University District	Beveling	39	83	67		\$35,362
1014	UD246	N Goodwin Ave	Stoughton St	W Main St	University District	Beveling	39	83	93		\$33,663
1231	UD313				University District	Beveling	39	88	40	1.2	\$26,722
1290	UD359				University District	Beveling	39	88	93		\$22,133
1325	UD403				University District	Beveling	39	75	40	1.2	\$33,119
1326	UD404				University District	Beveling	39	75	20	1.2	\$57,108
1328	UD407				University District	Beveling	39	75	87		\$53,371
1331	UD412				University District	Beveling	39	75	60		\$8,807
1343	UD426				University District	Beveling	39	88	100		\$50,248
1356	UD437	S Orchard St	W George Huff Dr		University District	Beveling	39	78	47		\$13,360
1503	UD446				University District	Beveling	39	83	27	1.2	\$6,453
2253	UD466	Stoughton St	N Gregory St	Harvey St	University District	Beveling	39	83	93		\$50,540
2331	UD486	W University Ave	Harvey St	N Goodwin Ave	University District	Beveling	39	88	73		\$48,535
2626	UD499	N Mathews Ave	Springfield Ave	Stoughton St	University District	Beveling	39	88	93		\$28,022
2665	UD526	N Goodwin Ave	Clark St	W University Ave	University District	Beveling	39	88	93		\$34,575
2773	UD536				University District	Beveling	39	75	47		\$7,626
2775	UD538				University District	Beveling	39	75	47		\$8,610
2791	UD548	N Wright St			University District	Beveling	39	88	87		\$5,847

GIS ID	Nhood ID	Street	From	To	Neighborhood	Project Type	Priority Score	Compliance Score	Condition Score	Related Objective(s)	Cost Estimate
2804	UD560	W Florida Ave	S Lincoln Ave	Maryland Dr	University District	Beveling	39	75	93		\$92,583
2884	UD595	S Mathews Ave	W Oregon St	W Nevada St	University District	Beveling	39	65	47		\$23,404
730	UD85				University District	Beveling	38	70	100		\$27,059
739	UD97				University District	Beveling	38	88	100		\$32,017
757	UD115	W Nevada St	S Goodwin Ave	S Mathews Ave	University District	Beveling	38	88	87		\$49,668
758	UD116	W Nevada St	S Goodwin Ave	S Mathews Ave	University District	Beveling	38	83	67		\$59,935
767	UD128				University District	Beveling	38	88	93		\$79,586
803	UD171	S Mathews Ave	W Green St	W Oregon St	University District	Beveling	38	75	80		\$58,869
806	UD175				University District	Beveling	38	75	100		\$13,566
869	UD205	College Ct	S Lincoln Ave	Virginia Dr	University District	Beveling	38	88	100		\$66,191
871	UD207				University District	Beveling	38	88	73		\$3,528
960	UD232	S Wright St	Springfield Ave	E Healey St	University District	Beveling	38	75	60		\$47,625
1026	UD252	W Main St	Harvey St	N Goodwin Ave	University District	Beveling	38	83	53		\$34,158
1031	UD255	N Wright St	Stoughton St	E White St	University District	Beveling	38	83	93		\$40,977
1166	UD259	W Main St	N Gregory St	Harvey St	University District	Beveling	38	83	80		\$61,014
1214	UD276				University District	Beveling	38	70	93		\$24,450
1226	UD304				University District	Beveling	38	83	80		\$8,421
1251	UD341				University District	Beveling	38	70	27	1.2	\$14,326
1294	UD364				University District	Beveling	38	88	87		\$22,259
1300	UD372				University District	Beveling	38	75	73		\$49,404
1307	UD382				University District	Beveling	38	75	47		\$17,664
1309	UD385				University District	Beveling	38	75	20	1.2	\$2,779
1312	UD388				University District	Beveling	38	75	20	1.2	\$4,604
1314	UD390				University District	Beveling	38	88	100		\$24,205
1320	UD396				University District	Beveling	38	75	87		\$19,181
1340	UD423				University District	Beveling	38	88	93		\$51,674
1341	UD424				University District	Beveling	38	88	100		\$35,463
1342	UD425				University District	Beveling	38	88	87		\$19,796
2295	UD472	W Green St	S Lincoln Ave	S Gregory St	University District	Beveling	38	65	80		\$36,257
2321	UD482	N Gregory St	W Main St	Clark St	University District	Beveling	38	85	100		\$35,679
2322	UD483	N Gregory St	W Main St	Clark St	University District	Beveling	38	83	53		\$43,101
2358	UD489	Harvey St	Clark St	W University Ave	University District	Beveling	38	83	67		\$36,025
2627	UD500	N Goodwin Ave	W Main St	Clark St	University District	Beveling	38	88	100		\$31,814
2642	UD502	College Ct	Virginia Dr	Maryland Dr	University District	Beveling	38	75	80		\$23,019
2645	UD505				University District	Beveling	38	75	67		\$36,960
2646	UD506				University District	Beveling	38	88	87		\$19,692

GIS ID	Nhood ID	Street	From	To	Neighborhood	Project Type	Priority Score	Compliance Score	Condition Score	Related Objective(s)	Cost Estimate
2647	UD508				University District	Beveling	38	88	93		\$21,557
2648	UD509				University District	Beveling	38	88	80		\$21,354
2649	UD510				University District	Beveling	38	88	100		\$40,282
2653	UD514				University District	Beveling	38	88	93		\$38,090
2654	UD515				University District	Beveling	38	88	93		\$38,075
2657	UD518				University District	Beveling	38	75	53		\$14,291
2659	UD520				University District	Beveling	38	75	47		\$21,644
2660	UD521				University District	Beveling	38	75	67		\$14,234
2663	UD524				University District	Beveling	38	88	100		\$48,635
2722	UD529	Clark St	N Gregory St	Harvey St	University District	Beveling	38	83	100		\$50,525
2787	UD541				University District	Beveling	38	88	87		\$22,369
2789	UD546				University District	Beveling	38	88	80		\$17,484
2790	UD547				University District	Beveling	38	88	100		\$1,987
2793	UD550				University District	Beveling	38	75	47		\$8,381
2810	UD566	N Wright St	E White St	E Clark St	University District	Beveling	38	88	100		\$38,207
2878	UD589	N Gregory St	Western Ave	Springfield Ave	University District	Beveling	38	75	53		\$21,900
2880	UD591	S Mathews Ave	W Green St	W Oregon St	University District	Beveling	38	78	87		\$38,575
702	UD48	W Illinois St	S Lincoln Ave	S Goodwin Ave	University District	Beveling	37	73	80		\$151,433
753	UD111				University District	Beveling	37	70	67		\$40,542
766	UD127				University District	Beveling	37	70	73		\$10,575
770	UD131	S Goodwin Ave	W Green St	W Oregon St	University District	Beveling	37	83	87		\$152,544
796	UD162				University District	Beveling	37	70	53		\$16,165
854	UD196	W Florida Ave	S Goodwin Ave	S Romine St	University District	Beveling	37	75	20	1.2	\$90,183
1207	UD265	College Ct	S Lincoln Ave	Virginia Dr	University District	Beveling	37	75	87		\$32,736
1210	UD268				University District	Beveling	37	70	47		\$10,381
1239	UD323				University District	Beveling	37	68	53		\$11,316
1301	UD373				University District	Beveling	37	63	40		\$25,216
2316	UD479	W Main St	N Lincoln Ave	N Gregory St	University District	Beveling	37	88	60		\$43,921
2807	UD563				University District	Beveling	37	63	47		\$5,062
2852	UD577				University District	Beveling	37	70	73		\$9,344
737	UD94				University District	Beveling	36	75	60		\$56,917
782	UD144				University District	Beveling	36	88	73		\$162,092
786	UD150	S Wright St	W Green St	E Armory Ave	University District	Beveling	36	50	60	1.1	\$264,440
840	UD191	S Orchard St	Orchard Pl		University District	Beveling	36	83	87		\$22,184
883	UD222	S Goodwin Ave	W Illinois St	W Oregon St	University District	Beveling	36	75	93		\$84,201
979	UD233	Springfield Ave	S Gregory St	S Goodwin Ave	University District	Beveling	36	88	60		\$131,891

GIS ID	Nhood ID	Street	From	To	Neighborhood	Project Type	Priority Score	Compliance Score	Condition Score	Related Objective(s)	Cost Estimate
710	UD64	S Mathews Ave	Springfield Ave	W Green St	University District	Beveling	35	83	73		\$120,090
788	UD152				University District	Beveling	35	88	73		\$17,880
795	UD161				University District	Beveling	35	88	100		\$25,008
799	UD166				University District	Beveling	35	88	80		\$29,053
837	UD189	Hazelwood Dr	Hazelwood Ct	W George Huff Dr	University District	Beveling	35	88	80		\$37,304
856	UD198	W Florida Ave	Maryland Dr		University District	Beveling	35	83	73		\$30,577
881	UD220				University District	Beveling	35	90	100		\$7,186
887	UD226	S Lincoln Ave	W Green St	W Illinois St	University District	Beveling	35	78	80		\$59,917
1215	UD277				University District	Beveling	35	75	73		\$6,058
1240	UD326				University District	Beveling	35	75	100		\$29,819
1304	UD378				University District	Beveling	35	88	73		\$46,926
1317	UD393				University District	Beveling	35	88	87		\$10,230
1323	UD401				University District	Beveling	35	88	87		\$4,966
1349	UD436				University District	Beveling	35	83	100		\$50,316
1359	UD438	W George Huff Dr	S Orchard St	Hazelwood Dr	University District	Beveling	35	88	93		\$48,979
2624	UD497	Springfield Ave	S Goodwin Ave	S Mathews Ave	University District	Beveling	35	88	67		\$52,830
2735	UD531	W Green St	S Mathews Ave	S Wright St	University District	Beveling	35	88	100		\$76,102
2799	UD556				University District	Beveling	35	83	53		\$10,769
2851	UD576	S Lincoln Ave	St Marys Rd	Hazelwood Dr	University District	Beveling	35	83	100		\$156,924
2855	UD579	Western Ave	N Lincoln Ave	N Gregory St	University District	Beveling	35	88	93		\$37,576
719	UD73	Maryland Dr	W Pennsylvania Ave	College Ct	University District	Beveling	34	88	60		\$47,742
732	UD88				University District	Beveling	34	75	100		\$40,337
733	UD89				University District	Beveling	34	75	87		\$35,173
754	UD112				University District	Beveling	34	88	87		\$60,630
775	UD136				University District	Beveling	34	88	73		\$42,996
776	UD137				University District	Beveling	34	83	80		\$39,645
789	UD153				University District	Beveling	34	88	47		\$4,362
801	UD169				University District	Beveling	34	88	80		\$19,599
802	UD170				University District	Beveling	34	88	87		\$16,779
805	UD174				University District	Beveling	34	88	100		\$40,316
807	UD176				University District	Beveling	34	83	67		\$41,120
808	UD177				University District	Beveling	34	83	67		\$66,014
809	UD178				University District	Beveling	34	88	100		\$113,232
810	UD179				University District	Beveling	34	83	93		\$67,947
867	UD204	College Ct	Virginia Dr	Maryland Dr	University District	Beveling	34	88	100		\$21,892
1213	UD272				University District	Beveling	34	75	73		\$4,058

GIS ID	Nhood ID	Street	From	To	Neighborhood	Project Type	Priority Score	Compliance Score	Condition Score	Related Objective(s)	Cost Estimate
1230	UD311				University District	Beveling	34	75	87		\$66,238
1282	UD352				University District	Beveling	34	75	73		\$7,267
1299	UD371				University District	Beveling	34	88	67		\$39,331
1303	UD376				University District	Beveling	34	88	73		\$7,787
1310	UD386				University District	Beveling	34	88	80		\$22,273
1311	UD387				University District	Beveling	34	88	53		\$12,410
1319	UD395				University District	Beveling	34	88	73		\$26,668
1321	UD397				University District	Beveling	34	88	100		\$18,137
1327	UD405				University District	Beveling	34	88	73		\$21,597
1337	UD420				University District	Beveling	34	83	100		\$34,845
1339	UD422				University District	Beveling	34	88	87		\$9,344
1347	UD432				University District	Beveling	34	88	93		\$10,209
1515	UD449				University District	Beveling	34	75	80		\$8,193
2655	UD516				University District	Beveling	34	83	67		\$49,202
2661	UD522				University District	Beveling	34	83	73		\$2,311
2797	UD554				University District	Beveling	34	90	100		\$3,653
2808	UD564				University District	Beveling	34	88	100		\$13,901
2867	UD583				University District	Beveling	34	88	93		\$8,794
2872	UD585				University District	Beveling	34	88	93		\$20,659
2879	UD590	S Mathews Ave	W Green St	W Oregon St	University District	Beveling	34	88	93		\$8,985
712	UD67	S Lincoln Ave	Hazelwood Dr	W Windsor Rd	University District	Beveling	33	83	80		\$329,856
726	UD80				University District	Beveling	33	75	47		\$34,287
751	UD109				University District	Beveling	33	73	80		\$16,184
752	UD110				University District	Beveling	33	75	53		\$61,459
759	UD117	S Mathews Ave	W Oregon St	W Nevada St	University District	Beveling	33	75	67		\$39,472
774	UD135				University District	Beveling	33	73	67		\$72,061
778	UD140				University District	Beveling	33	75	73		\$34,895
785	UD149				University District	Beveling	33	75	67		\$119,972
791	UD155				University District	Beveling	33	75	93		\$24,014
792	UD156				University District	Beveling	33	75	93		\$14,164
798	UD165				University District	Beveling	33	75	73		\$20,939
804	UD172				University District	Beveling	33	75	47		\$9,214
858	UD199	S Lincoln Ave	W Florida Ave	St Marys Rd	University District	Beveling	33	88	100		\$157,085
865	UD202	W Florida Ave	S Lincoln Ave	Maryland Dr	University District	Beveling	33	88	100		\$92,531
884	UD224	W Illinois St	S Lincoln Ave	S Gregory St	University District	Beveling	33	88	93		\$28,939
1206	UD264				University District	Beveling	33	83	100		\$31,361

GIS ID	Nhood ID	Street	From	To	Neighborhood	Project Type	Priority Score	Compliance Score	Condition Score	Related Objective(s)	Cost Estimate
1218	UD285				University District	Beveling	33	75	40		\$23,685
1227	UD306				University District	Beveling	33	75	80		\$14,745
1237	UD320				University District	Beveling	33	75	47		\$5,466
1243	UD329				University District	Beveling	33	75	47		\$3,959
1244	UD330				University District	Beveling	33	75	80		\$20,100
1248	UD334				University District	Beveling	33	75	80		\$11,428
1287	UD356				University District	Beveling	33	75	73		\$5,461
1345	UD429				University District	Beveling	33	88	100		\$35,347
1514	UD448				University District	Beveling	33	75	73		\$5,097
2725	UD597	W Windsor Rd	S Race St		University District	Beveling	33	83	80		\$40,546
2794	UD551				University District	Beveling	33	75	40	1.2	\$60,366
2805	UD561	S Lincoln Ave	W Delaware Ave	W Florida Ave	University District	Beveling	33	83	100		\$28,506
2806	UD562				University District	Beveling	33	75	47		\$17,738
2871	UD584	W Windsor Rd	S Race St		University District	Beveling	33	88	93		\$37,794
2885	UD596	S Mathews Ave	W Nevada St		University District	Beveling	33	75	47		\$27,847
708	UD62				University District	Beveling	32	90	100		\$21,168
878	UD216	Gregory Dr	S Goodwin Ave	S Sixth St	University District	Beveling	32	58	87		\$77,083
1285	UD355				University District	Beveling	32	88	67		\$31,893
1291	UD360				University District	Beveling	32	95	60		\$8,937
1541	UD454	Gregory Dr	S Goodwin Ave	S Sixth St	University District	Beveling	32	83	67		\$30,963
747	UD105				University District	Beveling	31	88	47		\$61,182
873	UD209				University District	Beveling	31	100	73		\$5,840
882	UD221	S Gregory St	W Illinois St	W Oregon St	University District	Beveling	31	83	100		\$84,408
886	UD225	S Gregory St	W Illinois St	W Oregon St	University District	Beveling	31	88	53		\$39,192
1289	UD358				University District	Beveling	31	100	80		\$7,651
2252	UD465	Harvey St	Springfield Ave	Stoughton St	University District	Beveling	31	95	80		\$33,341
2788	UD543	N Goodwin Ave	Stoughton St	W Main St	University District	Beveling	31	100	73		\$2,175
706	UD59				University District	Beveling	30	83	80		\$15,654
722	UD76				University District	Beveling	30	83	60		\$57,268
723	UD77				University District	Beveling	30	88	93		\$48,541
731	UD86				University District	Beveling	30	83	100		\$20,761
734	UD90				University District	Beveling	30	88	93		\$21,669
735	UD91				University District	Beveling	30	88	100		\$52,508
1200	UD262	W Oregon St	S Gregory St	S Goodwin Ave	University District	Beveling	30	83	87		\$72,008
1216	UD278				University District	Beveling	30	88	73		\$13,596
1217	UD282				University District	Beveling	30	83	67		\$13,019

GIS ID	Nhood ID	Street	From	To	Neighborhood	Project Type	Priority Score	Compliance Score	Condition Score	Related Objective(s)	Cost Estimate
1249	UD336				University District	Beveling	30	88	87		\$18,249
1250	UD337				University District	Beveling	30	88	93		\$8,373
1333	UD414				University District	Beveling	30	83	87		\$37,481
1334	UD415				University District	Beveling	30	70	87		\$40,682
2813	UD569				University District	Beveling	30	100	73		\$15,016
704	UD52				University District	Beveling	29	88	80		\$36,305
705	UD58				University District	Beveling	29	88	87		\$24,771
721	UD75				University District	Beveling	29	88	60		\$39,184
727	UD81				University District	Beveling	29	88	60		\$55,139
728	UD83				University District	Beveling	29	88	73		\$37,984
740	UD98	Gregory Dr	Dorner Dr	S Sixth St	University District	Beveling	29	73	93		\$127,565
744	UD102	S Goodwin Ave		Peabody Dr	University District	Beveling	29	88	100		\$56,604
748	UD106				University District	Beveling	29	88	20	1.2	\$11,691
749	UD107				University District	Beveling	29	88	53		\$21,300
750	UD108				University District	Beveling	29	88	67		\$64,276
756	UD114	S Mathews Ave	W Nevada St		University District	Beveling	29	83	73		\$20,604
777	UD139				University District	Beveling	29	83	73		\$24,866
779	UD141				University District	Beveling	29	83	100		\$48,996
780	UD142				University District	Beveling	29	88	60		\$41,024
783	UD146				University District	Beveling	29	88	87		\$10,229
784	UD147				University District	Beveling	29	88	87		\$12,353
797	UD163				University District	Beveling	29	83	67		\$11,068
875	UD211				University District	Beveling	29	88	100		\$14,488
876	UD214	S Goodwin Ave			University District	Beveling	29	83	80		\$10,617
877	UD215	S Goodwin Ave			University District	Beveling	29	88	73		\$4,924
1212	UD270		W Pennsylvania Ave		University District	Beveling	29	88	93		\$34,665
1233	UD315				University District	Beveling	29	88	60		\$13,833
1235	UD318				University District	Beveling	29	88	47		\$5,058
1241	UD327				University District	Beveling	29	83	53		\$18,881
1242	UD328				University District	Beveling	29	88	93		\$23,219
1245	UD331				University District	Beveling	29	88	87		\$19,208
1246	UD332				University District	Beveling	29	88	67		\$25,401
1247	UD333				University District	Beveling	29	88	93		\$24,801
1252	UD342				University District	Beveling	29	83	93		\$7,443
1297	UD368				University District	Beveling	29	83	60		\$25,082
1318	UD394				University District	Beveling	29	88	87		\$54,857

GIS ID	Nhood ID	Street	From	To	Neighborhood	Project Type	Priority Score	Compliance Score	Condition Score	Related Objective(s)	Cost Estimate
1531	UD450				University District	Beveling	29	88	73		\$1,860
2644	UD504				University District	Beveling	29	88	93		\$10,479
2795	UD552				University District	Beveling	29	88	53		\$13,156
2800	UD557				University District	Beveling	29	88	93		\$7,270
2803	UD559			W Pennsylvania Ave	University District	Beveling	29	88	93		\$9,003
2882	UD593				University District	Beveling	29	83	47		\$4,557
2883	UD594	S Mathews Ave	W Oregon St	W Nevada St	University District	Beveling	29	88	47		\$11,101
794	UD160				University District	Beveling	28	75	47		\$121,511
1283	UD353	Gregory Dr	Dorner Dr	S Sixth St	University District	Beveling	28	65	80		\$80,231
787	UD151				University District	Beveling	27	100	73		\$17,994
1324	UD402				University District	Beveling	27	100	87		\$10,412
2774	UD537				University District	Beveling	27	100	73		\$3,877
713	UD68				University District	Beveling	26	75	87		\$47,323
926	UD231	S Wright St	E Healey St	E Green St	University District	Beveling	26	75	53		\$49,596
1316	UD392				University District	Beveling	26	100	73		\$10,597
1329	UD408				University District	Beveling	26	100	53		\$7,266
1348	UD434				University District	Beveling	26	100	87		\$9,058
2792	UD549	N Wright St		E Clark St	University District	Beveling	26	75	47		\$5,100
1281	UD351	S Goodwin Ave	Peabody Dr	W Pennsylvania Ave	University District	Beveling	25	100	80		\$39,459
716	UD69	W Pennsylvania Ave	S Sixth St	S Goodwin Ave	University District	Beveling	23	78	67		\$196,385
1220	UD288				University District	Beveling	23	100	73		\$7,098
1222	UD296				University District	Beveling	23	100	73		\$11,443
1302	UD374				University District	Beveling	23	88	87		\$18,554
2811	UD567	N Wright St	E Clark St	E University Ave	University District	Beveling	23	88	93		\$34,911
725	UD79	Peabody Dr	S Sixth St		University District	Beveling	22	75	47		\$90,347
1224	UD301				University District	Beveling	22	75	60		\$31,164
781	UD143				University District	Beveling	21	100	73		\$39,737
853	UD195	E Kirby Ave	S Romine St	S Fourth St	University District	Beveling	21	75	60		\$231,858
1225	UD302				University District	Beveling	21	95	73		\$11,199
2796	UD553				University District	Beveling	21	100	73		\$4,688
724	UD78	Peabody Dr	S Sixth St		University District	Beveling	18	83	93		\$67,647
736	UD92	Lorado Taft Dr	S Sixth St		University District	Beveling	18	88	100		\$77,223
1219	UD286				University District	Beveling	9	100	73		\$11,123
1867	WD248	Washington Street	Vine St	Broadway Ave	West & Downtown Urbana	Beveling	63	70	60		\$155,983
2198	WD448	S Broadway Ave	E Elm St	W Main St	West & Downtown Urbana	Beveling	61	58	87		\$26,329
1915	WD255	S Lincoln Ave	W Nevada St	W Iowa St	West & Downtown Urbana	Beveling	57	60	20	1.2	\$78,196

GIS ID	Nhood ID	Street	From	To	Neighborhood	Project Type	Priority Score	Compliance Score	Condition Score	Related Objective(s)	Cost Estimate
2364	WD530	W University Ave	N Busey Ave	N Lincoln Ave	West & Downtown Urbana	Beveling	57	55	20	1.2	\$61,158
2154	WD421	S Race St	W Elm St	W Green St	West & Downtown Urbana	Beveling	55	70	67	2.1	\$31,932
2354	WD525	N Broadway Ave	E Water St	W University Ave	West & Downtown Urbana	Beveling	55	58	100		\$65,301
1760	WD199	S Busey Ave	W Michigan Ave	W Pennsylvania Ave	West & Downtown Urbana	Beveling	54	45	53	1.1	\$58,957
2167	WD428	E Elm St	S Broadway Ave	S Vine St	West & Downtown Urbana	Beveling	53	53	73	2.1	\$42,070
2243	WD471	W Main St	Central Ave	N McCullough St	West & Downtown Urbana	Beveling	53	50	40	1.1	\$98,651
1152	WD170	W Elm St	S Broadway Ave	S Race St	West & Downtown Urbana	Beveling	52	60	87	2.1	\$46,472
1759	WD198	W Michigan Ave	S Busey Ave	S Lincoln Ave	West & Downtown Urbana	Beveling	52	58	60		\$56,530
1796	WD218	Ohio St	S Busey Ave	S Lincoln Ave	West & Downtown Urbana	Beveling	52	58	53		\$46,864
2111	WD405	S Walnut St	E Green St	E High St	West & Downtown Urbana	Beveling	52	63	73	2.1	\$33,223
2244	WD472	N Broadway Ave	E Main St	W Water St	West & Downtown Urbana	Beveling	52	58	73		\$39,226
2245	WD473	Stoughton St	N Coler Ave	N Busey Ave	West & Downtown Urbana	Beveling	52	60	47		\$50,796
2326	WD517	N Lincoln Ave	W Main St	Clark St	West & Downtown Urbana	Beveling	52	55	100		\$36,609
2333	WD522	Clark St	N Busey Ave	N Lincoln Ave	West & Downtown Urbana	Beveling	52	58	87		\$62,141
2869	WD560	S Broadway Ave	E Elm St		West & Downtown Urbana	Beveling	52	65	53	2.1	\$37,717
823	WD73	E Green St	S Walnut St	S Vine St	West & Downtown Urbana	Beveling	51	75	87	2.1	\$31,344
1724	WD191	W Pennsylvania Ave	S Busey Ave	S Lincoln Ave	West & Downtown Urbana	Beveling	51	70	60		\$47,773
1829	WD223	S Lincoln Ave	W Iowa St	Ohio St	West & Downtown Urbana	Beveling	51	70	93		\$35,681
1875	WD251	W Washington St	S Broadway Ave	S Race St	West & Downtown Urbana	Beveling	51	60	67		\$46,237
1010	WD127	S Lincoln Ave	Indiana Ave	W Michigan Ave	West & Downtown Urbana	Beveling	50	63	80		\$34,576
1015	WD128	S Lincoln Ave	Ohio St	Indiana Ave	West & Downtown Urbana	Beveling	50	70	47		\$34,598
1051	WD138	W Nevada St	S Busey Ave	S Lincoln Ave	West & Downtown Urbana	Beveling	50	53	87		\$46,688
1052	WD139	S Broadway Ave	E Oregon St	E Washington St	West & Downtown Urbana	Beveling	50	48	47	1.1	\$89,468
1672	WD174	W Florida Ave	S Busey Ave	S Lincoln Ave	West & Downtown Urbana	Beveling	50	50	67	1.1	\$46,137
1787	WD214	Indiana Ave	S Busey Ave	S Lincoln Ave	West & Downtown Urbana	Beveling	50	70	60		\$46,925
1862	WD243	S Vine St	W Washington St	Fairlawn Dr	West & Downtown Urbana	Beveling	50	65	60		\$185,978
1872	WD250	W Washington St	S Race St	Carle Ave	West & Downtown Urbana	Beveling	50	60	73		\$80,795
2095	WD390	S Race St	W Green St	W High St	West & Downtown Urbana	Beveling	50	78	87	2.1	\$26,399
2108	WD404	S Vine St	E Green St	E Illinois St	West & Downtown Urbana	Beveling	50	88	80	2.1	\$63,091
2325	WD516	N Race St	Griggs St	W Main St	West & Downtown Urbana	Beveling	50	60	93		\$80,482
1938	WD279	W Oregon St	S Busey Ave	S Lincoln Ave	West & Downtown Urbana	Beveling	49	58	67		\$47,500
2105	WD402	W Green St	S Race St	Cedar St	West & Downtown Urbana	Beveling	49	50	60	1.1	\$46,136
2201	WD450	Springfield Ave	N McCullough St	Cedar St	West & Downtown Urbana	Beveling	49	65	80		\$98,855
2317	WD512	W Main St	N Busey Ave	N Lincoln Ave	West & Downtown Urbana	Beveling	49	53	80		\$61,456
2356	WD527	N Lincoln Ave	Clark St	W University Ave	West & Downtown Urbana	Beveling	49	63	67		\$34,207
929	WD89	W Vermont Ave	S Busey Ave	S Lincoln Ave	West & Downtown Urbana	Beveling	48	70	87		\$46,816

GIS ID	Nhood ID	Street	From	To	Neighborhood	Project Type	Priority Score	Compliance Score	Condition Score	Related Objective(s)	Cost Estimate
948	WD101	S Lincoln Ave	W Pennsylvania Ave	W Vermont Ave	West & Downtown Urbana	Beveling	48	70	80		\$28,589
949	WD102	W Pennsylvania Ave	S Busey Ave	S Lincoln Ave	West & Downtown Urbana	Beveling	48	75	67		\$46,777
1016	WD129	Ohio St	S Busey Ave	S Lincoln Ave	West & Downtown Urbana	Beveling	48	70	47		\$56,543
1017	WD130	S Busey Ave	Ohio St	Indiana Ave	West & Downtown Urbana	Beveling	48	58	67		\$34,761
1697	WD184	W Vermont Ave	S Busey Ave	S Lincoln Ave	West & Downtown Urbana	Beveling	48	63	73		\$47,273
1758	WD197	S Lincoln Ave	W Michigan Ave	W Pennsylvania Ave	West & Downtown Urbana	Beveling	48	70	67		\$48,109
1937	WD278	S Lincoln Ave	W Oregon St	W Nevada St	West & Downtown Urbana	Beveling	48	63	67		\$34,479
2039	WD351	E Illinois St	S Walnut St	S Vine St	West & Downtown Urbana	Beveling	48	75	87		\$29,722
2068	WD378	S Walnut St	E High St	E Illinois St	West & Downtown Urbana	Beveling	48	70	67	2.1	\$28,278
2116	WD407	W Green St	Cedar St	Birch St	West & Downtown Urbana	Beveling	48	60	40		\$55,261
2237	WD467	Stoughton St	N Coler Ave	N Busey Ave	West & Downtown Urbana	Beveling	48	70	73		\$50,526
2246	WD474	N Broadway Ave	E Main St	W Water St	West & Downtown Urbana	Beveling	48	70	73		\$39,259
2330	WD521	N Coler Ave	W Main St	Clark St	West & Downtown Urbana	Beveling	48	65	73		\$55,663
2366	WD532	N Coler Ave	Clark St	W University Ave	West & Downtown Urbana	Beveling	48	70	80		\$35,527
2377	WD536	W University Ave	N Race St	N McCullough St	West & Downtown Urbana	Beveling	48	38	47	1.1	\$124,479
1041	WD135	W Washington St	Birch St	S McCullough St	West & Downtown Urbana	Beveling	47	35	53	1.1	\$46,959
1147	WD168	E Green St	S Walnut St	S Vine St	West & Downtown Urbana	Beveling	47	90	100	2.1	\$40,620
1163	WD172	W Main St	N Race St	Central Ave	West & Downtown Urbana	Beveling	47	73	80		\$86,125
1663	WD173	S Busey Ave	W Delaware Ave	W Florida Ave	West & Downtown Urbana	Beveling	47	70	87		\$30,026
1769	WD204	S Vine St	E Michigan Ave	E Pennsylvania Ave	West & Downtown Urbana	Beveling	47	58	67		\$48,999
2059	WD369	S Race St	W High St	W Illinois St	West & Downtown Urbana	Beveling	47	78	93		\$25,444
2063	WD373	S Broadway Ave	W High St	W Illinois St	West & Downtown Urbana	Beveling	47	70	87	2.1	\$25,692
2097	WD392	W Green St	S McCullough St	S Orchard St	West & Downtown Urbana	Beveling	47	60	40		\$50,135
2279	WD493	N Coler Ave	Stoughton St	W Main St	West & Downtown Urbana	Beveling	47	65	73		\$35,859
2309	WD506	N Lincoln Ave	Stoughton St	W Main St	West & Downtown Urbana	Beveling	47	68	53		\$36,089
2357	WD528	N Broadway Ave	E Water St	W University Ave	West & Downtown Urbana	Beveling	47	75	100		\$125,958
950	WD103	S Busey Ave	W Pennsylvania Ave	W Vermont Ave	West & Downtown Urbana	Beveling	46	78	93		\$29,664
1109	WD155	S Race St	W Illinois St	Cedar Aly	West & Downtown Urbana	Beveling	46	65	47		\$15,110
1777	WD205	Indiana Ave	S Busey Ave	S Lincoln Ave	West & Downtown Urbana	Beveling	46	78	80		\$46,680
1831	WD224	W Iowa St	S Busey Ave	S Lincoln Ave	West & Downtown Urbana	Beveling	46	78	67		\$56,319
1955	WD297	S Broadway Ave	E Oregon St	E Washington St	West & Downtown Urbana	Beveling	46	65	40		\$88,806
2202	WD451	W Main St	N Broadway Ave	N Race St	West & Downtown Urbana	Beveling	46	88	100		\$46,327
2266	WD489	Stoughton St	N Busey Ave	N Lincoln Ave	West & Downtown Urbana	Beveling	46	60	80		\$53,623
2287	WD497	W Main St	N Coler Ave	N Busey Ave	West & Downtown Urbana	Beveling	46	70	80		\$50,651
2308	WD505	W Main St	N Busey Ave	N Lincoln Ave	West & Downtown Urbana	Beveling	46	70	67		\$71,063
2365	WD531	W University Ave	N Coler Ave	N Busey Ave	West & Downtown Urbana	Beveling	46	70	67		\$53,368

GIS ID	Nhood ID	Street	From	To	Neighborhood	Project Type	Priority Score	Compliance Score	Condition Score	Related Objective(s)	Cost Estimate
905	WD77	S Lincoln Ave	W Delaware Ave	W Florida Ave	West & Downtown Urbana	Beveling	45	60	67		\$31,160
1045	WD136	W Washington St	Cedar St	Birch St	West & Downtown Urbana	Beveling	45	65	67		\$55,776
1056	WD143	S Vine St	E Oregon St	E Nevada St	West & Downtown Urbana	Beveling	45	70	33	1.2	\$46,037
1150	WD169	E Elm St	S Broadway Ave	S Vine St	West & Downtown Urbana	Beveling	45	78	100	2.1	\$31,959
1832	WD225	S Busey Ave	W Iowa St	Ohio St	West & Downtown Urbana	Beveling	45	65	60		\$34,515
2036	WD350	E Illinois St	S Broadway Ave	S Walnut St	West & Downtown Urbana	Beveling	45	88	80		\$34,281
2197	WD447	W Main St	N Broadway Ave	N Race St	West & Downtown Urbana	Beveling	45	83	60		\$46,161
2278	WD492	W Main St	N McCullough St	N Coler Ave	West & Downtown Urbana	Beveling	45	60	33	1.2	\$87,240
2280	WD494	W Main St	N McCullough St	N Orchard St	West & Downtown Urbana	Beveling	45	58	53		\$71,188
2313	WD509	W Green St	S Race St	Cedar St	West & Downtown Urbana	Beveling	45	70	80		\$43,297
2714	WD545	W Illinois St	S Busey Ave	S Lincoln Ave	West & Downtown Urbana	Beveling	45	58	53		\$58,486
1864	WD245	W Washington St	Carle Ave	S Orchard St	West & Downtown Urbana	Beveling	44	65	60		\$94,024
2033	WD349	W Illinois St	S Race St	Cedar St	West & Downtown Urbana	Beveling	44	70	47		\$52,019
2052	WD362	S McCullough St	W High St	W Illinois St	West & Downtown Urbana	Beveling	44	43	33	1.1 ; 1.2	\$24,618
2057	WD367	Cedar St	W High St	W Illinois St	West & Downtown Urbana	Beveling	44	50	40	1.1	\$29,172
2066	WD376	S Walnut St	E High St	E Illinois St	West & Downtown Urbana	Beveling	44	75	93	2.1	\$29,698
2088	WD383	W Green St	S Busey Ave	S Lincoln Ave	West & Downtown Urbana	Beveling	44	60	60		\$45,292
2099	WD394	S McCullough St	W Green St	W High St	West & Downtown Urbana	Beveling	44	53	60		\$31,414
2100	WD396	W Green St	Birch St	S McCullough St	West & Downtown Urbana	Beveling	44	65	40		\$51,853
2102	WD398	Birch St	W Green St	W High St	West & Downtown Urbana	Beveling	44	53	40		\$31,332
2103	WD399	W Green St	Cedar St	Birch St	West & Downtown Urbana	Beveling	44	70	73		\$45,771
2113	WD406	W Green St	Birch St	S McCullough St	West & Downtown Urbana	Beveling	44	70	67		\$43,283
2361	WD529	N Coler Ave	W University Ave	W Main St	West & Downtown Urbana	Beveling	44	58	87		\$98,852
2846	WD559	N Race St	Griggs St	W University Ave	West & Downtown Urbana	Beveling	44	63	100		\$23,236
693	WD68	Springfield Ave	S McCullough St	N Coler Ave	West & Downtown Urbana	Beveling	43	43	47	1.1	\$97,940
701	WD70	S Busey Ave	W Elm St	W Green St	West & Downtown Urbana	Beveling	43	60	40		\$44,905
1132	WD163	W High St	Birch St	S McCullough St	West & Downtown Urbana	Beveling	43	50	80	1.1	\$51,750
1982	WD317	S Race St	W California Ave	W Oregon St	West & Downtown Urbana	Beveling	43	55	53		\$30,977
2018	WD343	S Race St	W Illinois St	W California Ave	West & Downtown Urbana	Beveling	43	63	73		\$29,816
2019	WD344	W Illinois St	Cedar St	Birch St	West & Downtown Urbana	Beveling	43	60	67		\$45,998
2032	WD348	W Illinois St	Cedar St	Birch St	West & Downtown Urbana	Beveling	43	70	47		\$45,774
2056	WD366	W High St	Cedar St	Birch St	West & Downtown Urbana	Beveling	43	48	93	1.1	\$45,637
2062	WD372	S Broadway Ave	W High St	W Illinois St	West & Downtown Urbana	Beveling	43	75	73	2.1	\$23,935
2082	WD381	E High St	S Broadway Ave	S Walnut St	West & Downtown Urbana	Beveling	43	75	47	2.1	\$66,439
2104	WD400	Cedar St	W Green St	W High St	West & Downtown Urbana	Beveling	43	60	80		\$31,893
2155	WD422	Cedar St	W Elm St	W Green St	West & Downtown Urbana	Beveling	43	55	93		\$32,929

GIS ID	Nhood ID	Street	From	To	Neighborhood	Project Type	Priority Score	Compliance Score	Condition Score	Related Objective(s)	Cost Estimate
2161	WD426	S Vine St	E Elm St	E Green St	West & Downtown Urbana	Beveling	43	83	87	2.1	\$29,530
2168	WD429	W Elm St	Cedar St	Birch St	West & Downtown Urbana	Beveling	43	48	80	1.1	\$45,740
2190	WD436	Western Ave	N Coler Ave	N Busey Ave	West & Downtown Urbana	Beveling	43	45	67	1.1	\$51,503
2260	WD483	N Lincoln Ave	Springfield Ave	Stoughton St	West & Downtown Urbana	Beveling	43	68	87		\$26,506
2264	WD487	W Water St	N Broadway Ave	N Race St	West & Downtown Urbana	Beveling	43	70	80		\$46,013
2291	WD499	S Lincoln Ave	W Green St	W Illinois St	West & Downtown Urbana	Beveling	43	55	47		\$71,893
2301	WD503	Griggs St	Wood St	Central Ave	West & Downtown Urbana	Beveling	43	28	53	1.1	\$33,745
2329	WD520	Clark St	N Busey Ave	N Lincoln Ave	West & Downtown Urbana	Beveling	43	65	67		\$36,173
2718	WD548	W Illinois St	S McCullough St	S Orchard St	West & Downtown Urbana	Beveling	43	65	87		\$42,620
2719	WD549	W Elm St	S Race St	Cedar St	West & Downtown Urbana	Beveling	43	60	87		\$41,928
2782	WD556	N Broadway Ave	E Water St	W University Ave	West & Downtown Urbana	Beveling	43	83	100		\$58,640
676	WD62	S Race St	W High St	W Illinois St	West & Downtown Urbana	Beveling	42	83	93		\$23,126
694	WD69	Clark St	N Busey Ave	N Lincoln Ave	West & Downtown Urbana	Beveling	42	70	80		\$11,553
816	WD72	N Orchard St	Sassafrass Aly	Broad Aly	West & Downtown Urbana	Beveling	42	58	93		\$20,809
928	WD88	S Lincoln Ave	W Vermont Ave	W Delaware Ave	West & Downtown Urbana	Beveling	42	73	100		\$29,742
1111	WD157	S Vine St	E Illinois St	E California Ave	West & Downtown Urbana	Beveling	42	68	87		\$27,331
1156	WD171	Springfield Ave	N Busey Ave	N Lincoln Ave	West & Downtown Urbana	Beveling	42	63	67		\$46,622
1843	WD235	W Iowa St	S Busey Ave	S Lincoln Ave	West & Downtown Urbana	Beveling	42	83	67		\$56,160
1979	WD314	Cedar St	W California Ave	W Oregon St	West & Downtown Urbana	Beveling	42	43	60	1.1	\$31,432
2147	WD414	S McCullough St	W Elm St	W Green St	West & Downtown Urbana	Beveling	42	68	67		\$31,408
2148	WD415	S McCullough St	W Elm St	W Green St	West & Downtown Urbana	Beveling	42	70	40		\$37,705
2188	WD434	Western Ave	N Busey Ave	N Lincoln Ave	West & Downtown Urbana	Beveling	42	50	67	1.1	\$47,962
2209	WD455	S Lincoln Ave	Springfield Ave	W Green St	West & Downtown Urbana	Beveling	42	38	27	1.1 ; 1.2	\$93,769
2242	WD470	N McCullough St	Springfield Ave	W Main St	West & Downtown Urbana	Beveling	42	65	47		\$47,295
2251	WD479	N Walnut St	E Main St	E Water St	West & Downtown Urbana	Beveling	42	58	80		\$39,047
2302	WD504	W Main St	N Coler Ave	N Busey Ave	West & Downtown Urbana	Beveling	42	75	40		\$60,946
2319	WD515	N Orchard St	W Main St	Sassafrass Aly	West & Downtown Urbana	Beveling	42	58	100		\$44,486
2327	WD518	N Busey Ave	W Main St	Clark St	West & Downtown Urbana	Beveling	42	70	27	1.2	\$45,649
2334	WD523	Clark St	N Coler Ave	N Busey Ave	West & Downtown Urbana	Beveling	42	73	100		\$50,354
2355	WD526	E University Ave	N Broadway Ave	N Vine St	West & Downtown Urbana	Beveling	42	70	93		\$69,314
689	WD64	E Illinois St	S Broadway Ave	S Vine St	West & Downtown Urbana	Beveling	41	78	100		\$68,614
836	WD75	E Elm St	S Broadway Ave	S Vine St	West & Downtown Urbana	Beveling	41	90	100	2.1	\$74,662
1778	WD206	S Busey Ave	Indiana Ave	W Michigan Ave	West & Downtown Urbana	Beveling	41	83	93		\$34,517
1957	WD298	W Oregon St	S Race St	Cedar St	West & Downtown Urbana	Beveling	41	55	53		\$45,798
1981	WD316	W California Ave	S Race St	Cedar St	West & Downtown Urbana	Beveling	41	40	40	1.1	\$45,935
2006	WD331	W Illinois St	S Busey Ave	S Lincoln Ave	West & Downtown Urbana	Beveling	41	65	73		\$45,231

GIS ID	Nhood ID	Street	From	To	Neighborhood	Project Type	Priority Score	Compliance Score	Condition Score	Related Objective(s)	Cost Estimate
2017	WD342	S McCullough St	W Illinois St	W California Ave	West & Downtown Urbana	Beveling	41	60	60		\$31,454
2040	WD352	W High St	S Broadway Ave	S Race St	West & Downtown Urbana	Beveling	41	78	100	2.1	\$21,407
2079	WD380	W High St	S Broadway Ave	S Race St	West & Downtown Urbana	Beveling	41	75	73	2.1	\$21,058
2185	WD432	S Race St	W Main St	W Elm St	West & Downtown Urbana	Beveling	41	90	87		\$30,901
2335	WD524	N Vine St	E Water St	W University Ave	West & Downtown Urbana	Beveling	41	73	93		\$111,852
2711	WD542	W California Ave	S Race St	Cedar St	West & Downtown Urbana	Beveling	41	53	27	1.2	\$45,798
688	WD63	S Race St	Cedar Aly	W California Ave	West & Downtown Urbana	Beveling	40	70	53		\$17,350
835	WD74	S Vine St	E Main St	E Elm St	West & Downtown Urbana	Beveling	40	88	100		\$29,347
998	WD122	W Michigan Ave	S Busey Ave	S Lincoln Ave	West & Downtown Urbana	Beveling	40	83	93		\$46,664
1004	WD126	W Michigan Ave	S Vine St	S Race St	West & Downtown Urbana	Beveling	40	58	53		\$188,072
1113	WD159	W Illinois St	S Broadway Ave	S Race St	West & Downtown Urbana	Beveling	40	73	73		\$43,922
1136	WD164	W Green St	S Busey Ave	S Lincoln Ave	West & Downtown Urbana	Beveling	40	65	60		\$46,568
1139	WD166	W Green St	S Orchard St	S Coler Ave	West & Downtown Urbana	Beveling	40	75	53		\$48,127
1976	WD310	W California Ave	Birch St	S McCullough St	West & Downtown Urbana	Beveling	40	48	73	1.1	\$45,994
2000	WD329	E California Ave	S Broadway Ave	Grass Aly	West & Downtown Urbana	Beveling	40	58	53		\$91,297
2096	WD391	S Orchard St	W Green St	W High St	West & Downtown Urbana	Beveling	40	70	60		\$37,327
2101	WD397	Birch St	W Green St	W High St	West & Downtown Urbana	Beveling	40	70	60		\$31,335
2166	WD427	W Elm St	S Broadway Ave	S Race St	West & Downtown Urbana	Beveling	40	83	100	2.1	\$44,290
2262	WD485	Central Ave	W Main St	Locust St	West & Downtown Urbana	Beveling	40	78	80		\$18,821
2285	WD495	W Main St	N Orchard St	N Coler Ave	West & Downtown Urbana	Beveling	40	70	67		\$30,468
2802	WD558	W Washington St	S Race St	S Race St	West & Downtown Urbana	Beveling	40	60	60		\$21,838
930	WD90	S Busey Ave	W Vermont Ave	W Delaware Ave	West & Downtown Urbana	Beveling	39	83	100		\$29,858
1036	WD134	W Washington St	S McCullough St	S Orchard St	West & Downtown Urbana	Beveling	39	53	40		\$53,582
1058	WD144	W Oregon St	Birch St	S McCullough St	West & Downtown Urbana	Beveling	39	48	47	1.1	\$55,627
1112	WD158	W Illinois St	S Race St	Cedar St	West & Downtown Urbana	Beveling	39	70	87		\$43,434
1865	WD246	Carle Ave	W Washington St	W Iowa St	West & Downtown Urbana	Beveling	39	60	60		\$43,629
1952	WD294	S Race St	W Oregon St	W Washington St	West & Downtown Urbana	Beveling	39	48	33	1.1 ; 1.2	\$22,206
1954	WD296	W Oregon St	S Broadway Ave	S Race St	West & Downtown Urbana	Beveling	39	40	73	1.1	\$46,098
1964	WD299	W Oregon St	S Broadway Ave	S Race St	West & Downtown Urbana	Beveling	39	35	87	1.1	\$45,913
1967	WD301	S Lincoln Ave	W California Ave	W Oregon St	West & Downtown Urbana	Beveling	39	80	80		\$32,049
1983	WD318	S Race St	W California Ave	W Oregon St	West & Downtown Urbana	Beveling	39	53	67		\$30,888
2015	WD340	Birch St	W Illinois St	W California Ave	West & Downtown Urbana	Beveling	39	70	53		\$31,186
2016	WD341	Birch St	W Illinois St	W California Ave	West & Downtown Urbana	Beveling	39	70	100		\$31,196
2020	WD345	Cedar St	W Illinois St	W California Ave	West & Downtown Urbana	Beveling	39	68	60		\$31,135
2043	WD353	S Busey Ave	W High St	W Illinois St	West & Downtown Urbana	Beveling	39	53	93		\$24,862
2048	WD358	W High St	S Orchard St	S Coler Ave	West & Downtown Urbana	Beveling	39	53	80		\$46,334

GIS ID	Nhood ID	Street	From	To	Neighborhood	Project Type	Priority Score	Compliance Score	Condition Score	Related Objective(s)	Cost Estimate
2053	WD363	W High St	Birch St	S McCullough St	West & Downtown Urbana	Beveling	39	65	27	1.2	\$43,105
2060	WD370	W High St	S Race St	Cedar St	West & Downtown Urbana	Beveling	39	65	40	1.2	\$42,612
2107	WD403	E Oregon St	S Walnut St	S Vine St	West & Downtown Urbana	Beveling	39	63	93		\$40,151
2187	WD433	S Busey Ave	Western Ave	W Elm St	West & Downtown Urbana	Beveling	39	63	60		\$40,836
2206	WD454	S Coler Ave	Springfield Ave	W Elm St	West & Downtown Urbana	Beveling	39	70	73		\$51,480
2213	WD459	N Busey Ave	Western Ave	Springfield Ave	West & Downtown Urbana	Beveling	39	25	40	1.1	\$25,788
2239	WD468	N Busey Ave	Springfield Ave	Stoughton St	West & Downtown Urbana	Beveling	39	78	53		\$19,963
2241	WD469	N Race St	W Water St	W Main St	West & Downtown Urbana	Beveling	39	88	100		\$37,385
2247	WD475	W Water St	N Broadway Ave	N Race St	West & Downtown Urbana	Beveling	39	68	87		\$46,603
2248	WD477	E Water St	N Broadway Ave	N Walnut St	West & Downtown Urbana	Beveling	39	70	67		\$31,387
2255	WD480	E Water St	N Walnut St	N Vine St	West & Downtown Urbana	Beveling	39	65	80		\$39,293
2261	WD484	Stoughton St	N Busey Ave	N Lincoln Ave	West & Downtown Urbana	Beveling	39	78	87		\$52,066
2265	WD488	E Water St	N Broadway Ave	N Vine St	West & Downtown Urbana	Beveling	39	63	93		\$76,278
2268	WD490	Locust St	Wood St	Central Ave	West & Downtown Urbana	Beveling	39	68	73		\$8,443
2277	WD491	N Coler Ave	Stoughton St	W Main St	West & Downtown Urbana	Beveling	39	65	73		\$35,721
2290	WD498	N Busey Ave	Stoughton St	W Main St	West & Downtown Urbana	Beveling	39	78	67		\$35,832
2310	WD508	Griggs St	Central Ave	N McCullough St	West & Downtown Urbana	Beveling	39	70	60		\$35,600
2374	WD533	W University Ave	N McCullough St	N Coler Ave	West & Downtown Urbana	Beveling	39	65	33	1.2	\$95,972
2712	WD543	W Illinois St	S McCullough St	S Orchard St	West & Downtown Urbana	Beveling	39	70	67		\$42,790
2783	WD557	N Busey Ave	Clark St	W University Ave	West & Downtown Urbana	Beveling	39	83	100		\$17,517
674	WD59	Locust St	Wood St	Central Ave	West & Downtown Urbana	Beveling	38	65	53		\$7,996
922	WD87	W Delaware Ave	S Busey Ave	S Lincoln Ave	West & Downtown Urbana	Beveling	38	78	80		\$47,095
951	WD104	S Busey Ave	W Pennsylvania Ave	W Vermont Ave	West & Downtown Urbana	Beveling	38	58	73		\$29,786
1053	WD140	E Oregon St	S Broadway Ave	S Walnut St	West & Downtown Urbana	Beveling	38	53	80		\$30,984
1073	WD148	E Oregon St	S Broadway Ave	S Walnut St	West & Downtown Urbana	Beveling	38	53	67		\$31,267
1101	WD154	W California Ave	S Broadway Ave	S Race St	West & Downtown Urbana	Beveling	38	50	47	1.1	\$46,026
1893	WD253	W Washington St	S Race St	Cedar St	West & Downtown Urbana	Beveling	38	75	53		\$29,463
1977	WD311	Birch St	W California Ave	W Oregon St	West & Downtown Urbana	Beveling	38	70	47		\$31,686
1984	WD319	W California Ave	S Broadway Ave	S Race St	West & Downtown Urbana	Beveling	38	40	47	1.1	\$24,850
1994	WD328	S Vine St	C	E Oregon St	West & Downtown Urbana	Beveling	38	88	100		\$31,647
2044	WD354	W High St	S Coler Ave	S Busey Ave	West & Downtown Urbana	Beveling	38	60	100		\$51,855
2149	WD416	W Elm St	Birch St	S McCullough St	West & Downtown Urbana	Beveling	38	70	40		\$51,623
2191	WD437	S Coler Ave	Western Ave	W Elm St	West & Downtown Urbana	Beveling	38	70	53		\$40,869
2296	WD500	Wood St	Locust St	Griggs St	West & Downtown Urbana	Beveling	38	65	53		\$40,198
2328	WD519	Clark St	N Coler Ave	N Busey Ave	West & Downtown Urbana	Beveling	38	83	100		\$50,083
2706	WD539	S Vine St	E Nevada St	E Washington St	West & Downtown Urbana	Beveling	38	88	67		\$37,494

GIS ID	Nhood ID	Street	From	To	Neighborhood	Project Type	Priority Score	Compliance Score	Condition Score	Related Objective(s)	Cost Estimate
2708	WD541	Birch St	W Oregon St	W Nevada St	West & Downtown Urbana	Beveling	38	70	67		\$9,630
2716	WD547	W Illinois St	S Orchard St	S Coler Ave	West & Downtown Urbana	Beveling	38	70	67		\$46,348
2720	WD550	W Elm St	Birch St	S McCullough St	West & Downtown Urbana	Beveling	38	70	53		\$42,811
2724	WD553	E Illinois St	S Broadway Ave	S Vine St	West & Downtown Urbana	Beveling	38	83	47		\$6,704
2887	WD561	W California Ave	S Broadway Ave	S Race St	West & Downtown Urbana	Beveling	38	38	80	1.1	\$20,843
964	WD114	S Vine St	E Pennsylvania Ave	E Florida Ave	West & Downtown Urbana	Beveling	37	88	53		\$124,931
992	WD120	S Race St	W Michigan Ave	W Pennsylvania Ave	West & Downtown Urbana	Beveling	37	35	47	1.1	\$49,005
1059	WD145	S Walnut St	E Oregon St	E Nevada St	West & Downtown Urbana	Beveling	37	48	73	1.1	\$46,385
1060	WD146	S Walnut St	E Oregon St	E Washington St	West & Downtown Urbana	Beveling	37	45	80	1.1	\$107,777
1064	WD147	W Oregon St	Cedar St	Birch St	West & Downtown Urbana	Beveling	37	70	53		\$44,282
1768	WD203	E Michigan Ave	S Broadway Ave	S Vine St	West & Downtown Urbana	Beveling	37	50	67	1.1	\$72,469
1947	WD288	W Oregon St	Cedar St	Birch St	West & Downtown Urbana	Beveling	37	70	33	1.2	\$45,742
1951	WD293	W Oregon St	S Race St	Cedar St	West & Downtown Urbana	Beveling	37	65	80		\$45,982
2027	WD347	W Illinois St	Birch St	S McCullough St	West & Downtown Urbana	Beveling	37	75	47		\$51,277
2090	WD385	S Coler Ave	W Green St	W High St	West & Downtown Urbana	Beveling	37	38	60	1.1	\$30,825
2259	WD482	N McCullough St	Stoughton St	W Main St	West & Downtown Urbana	Beveling	37	88	40	1.2	\$18,862
2297	WD501	Griggs St	N Race St	Wood St	West & Downtown Urbana	Beveling	37	75	53		\$42,769
2314	WD510	Griggs St	Wood St	Central Ave	West & Downtown Urbana	Beveling	37	73	80		\$60,301
2705	WD538	W Florida Ave	S Broadway Ave	S Race St	West & Downtown Urbana	Beveling	37	53	33	1.2	\$81,984
691	WD66	W Elm St	S Orchard St	S Coler Ave	West & Downtown Urbana	Beveling	36	78	47		\$46,627
709	WD71	W Washington St	S Orchard St	S Coler Ave	West & Downtown Urbana	Beveling	36	53	20	1.2	\$50,402
1093	WD153	W California Ave	Birch St	S McCullough St	West & Downtown Urbana	Beveling	36	65	60		\$45,609
1137	WD165	W Green St	S Coler Ave	S Busey Ave	West & Downtown Urbana	Beveling	36	70	47		\$61,931
1780	WD208	Indiana Ave	S Orchard St	S Busey Ave	West & Downtown Urbana	Beveling	36	35	40	1.1	\$126,423
1782	WD210	Indiana Ave	Carle Ave	S Orchard St	West & Downtown Urbana	Beveling	36	60	87		\$79,146
1784	WD212	Indiana Ave	S Race St	Carle Ave	West & Downtown Urbana	Beveling	36	58	87		\$79,858
1861	WD242	W Washington St	S Orchard St	S Busey Ave	West & Downtown Urbana	Beveling	36	38	33	1.1 ; 1.2	\$107,176
1916	WD257	S Busey Ave	W Nevada St	W Iowa St	West & Downtown Urbana	Beveling	36	83	73		\$76,908
1934	WD275	W Nevada St	Cedar St	Birch St	West & Downtown Urbana	Beveling	36	55	100		\$45,410
1949	WD290	W Oregon St	S Busey Ave	S Lincoln Ave	West & Downtown Urbana	Beveling	36	73	100		\$45,898
1975	WD309	S McCullough St	W California Ave	W Oregon St	West & Downtown Urbana	Beveling	36	38	20	1.1 ; 1.2	\$31,458
2005	WD330	S Lincoln Ave	W Illinois St	W California Ave	West & Downtown Urbana	Beveling	36	73	100		\$32,666
2013	WD338	S Orchard St	W Illinois St	W California Ave	West & Downtown Urbana	Beveling	36	60	80		\$31,499
2047	WD357	S Orchard St	W High St	W Illinois St	West & Downtown Urbana	Beveling	36	70	53		\$29,464
2049	WD359	S Orchard St	W High St	W Illinois St	West & Downtown Urbana	Beveling	36	65	60		\$24,413
2050	WD360	W High St	S McCullough St	S Orchard St	West & Downtown Urbana	Beveling	36	78	60		\$42,305

GIS ID	Nhood ID	Street	From	To	Neighborhood	Project Type	Priority Score	Compliance Score	Condition Score	Related Objective(s)	Cost Estimate
2091	WD386	W Green St	S Coler Ave	S Busey Ave	West & Downtown Urbana	Beveling	36	70	53		\$61,836
2144	WD411	S Orchard St	W Elm St	W Green St	West & Downtown Urbana	Beveling	36	78	93		\$31,158
2715	WD546	W Illinois St	S Coler Ave	S Busey Ave	West & Downtown Urbana	Beveling	36	70	60		\$52,117
692	WD67	W Elm St	S Orchard St	S Coler Ave	West & Downtown Urbana	Beveling	35	78	60		\$42,519
931	WD91	S Busey Ave	W Vermont Ave	W Delaware Ave	West & Downtown Urbana	Beveling	35	58	53		\$29,741
1003	WD125	W Michigan Ave	S Race St	Carle Ave	West & Downtown Urbana	Beveling	35	53	60		\$95,158
1110	WD156	Cedar St	W Illinois St	W California Ave	West & Downtown Urbana	Beveling	35	78	100		\$31,339
1114	WD160	S Broadway Ave	W Illinois St	E California Ave	West & Downtown Urbana	Beveling	35	53	80		\$30,339
1140	WD167	W Green St	S McCullough St	S Orchard St	West & Downtown Urbana	Beveling	35	83	53		\$50,656
1860	WD241	S Race St	W Washington St	W Iowa St	West & Downtown Urbana	Beveling	35	63	73		\$40,337
1869	WD249	S Race St	W Washington St	W Iowa St	West & Downtown Urbana	Beveling	35	70	47		\$36,258
1928	WD269	Cedar St	W Nevada St	W Washington St	West & Downtown Urbana	Beveling	35	60	60		\$48,915
1973	WD307	W California Ave	S McCullough St	S Orchard St	West & Downtown Urbana	Beveling	35	53	73		\$42,949
2007	WD332	S Busey Ave	W Illinois St	W California Ave	West & Downtown Urbana	Beveling	35	78	67		\$31,583
2061	WD371	S Busey Ave	W Green St	W Illinois St	West & Downtown Urbana	Beveling	35	78	100		\$62,610
2094	WD389	S Orchard St	W Green St	W High St	West & Downtown Urbana	Beveling	35	70	53		\$37,370
2142	WD409	W Elm St	S Coler Ave	S Busey Ave	West & Downtown Urbana	Beveling	35	73	73		\$61,462
2152	WD419	W Elm St	Cedar St	Birch St	West & Downtown Urbana	Beveling	35	78	87		\$45,501
2153	WD420	Cedar St	W Elm St	W Green St	West & Downtown Urbana	Beveling	35	50	53	1.1	\$38,322
2195	WD441	Birch St	Springfield Ave	W Elm St	West & Downtown Urbana	Beveling	35	73	80		\$31,103
2212	WD458	N Busey Ave	Western Ave	Springfield Ave	West & Downtown Urbana	Beveling	35	75	80		\$25,956
2214	WD460	Springfield Ave	N Coler Ave	N Busey Ave	West & Downtown Urbana	Beveling	35	73	53		\$62,289
2234	WD464	Stoughton St	N McCullough St	N Coler Ave	West & Downtown Urbana	Beveling	35	78	87		\$91,272
2235	WD465	Stoughton St	N McCullough St	N Coler Ave	West & Downtown Urbana	Beveling	35	73	80		\$92,164
2236	WD466	N Busey Ave	Springfield Ave	Stoughton St	West & Downtown Urbana	Beveling	35	88	100		\$19,165
2315	WD511	N Race St	W Water St	Griggs St	West & Downtown Urbana	Beveling	35	83	100		\$41,533
2375	WD534	N Race St	Griggs St	W University Ave	West & Downtown Urbana	Beveling	35	90	100		\$64,301
2707	WD540	W Oregon St	Birch St	S McCullough St	West & Downtown Urbana	Beveling	35	65	93		\$45,756
2721	WD552	Central Ave	W Main St	Griggs St	West & Downtown Urbana	Beveling	35	78	73		\$56,524
952	WD105	W Pennsylvania Ave	S Orchard St	S Busey Ave	West & Downtown Urbana	Beveling	34	58	27	1.2	\$106,019
954	WD107	S Orchard St	W Pennsylvania Ave	W Vermont Ave	West & Downtown Urbana	Beveling	34	53	40		\$35,352
1087	WD150	W California Ave	S Busey Ave	S Lincoln Ave	West & Downtown Urbana	Beveling	34	73	93		\$44,739
1684	WD179	W Delaware Ave	S Busey Ave	S Lincoln Ave	West & Downtown Urbana	Beveling	34	83	80		\$47,108
1939	WD280	S Busey Ave	W Oregon St	W Nevada St	West & Downtown Urbana	Beveling	34	83	73		\$35,662
1966	WD300	W Oregon St	S Orchard St	S Coler Ave	West & Downtown Urbana	Beveling	34	45	53	1.1	\$49,307
1968	WD302	W California Ave	S Coler Ave	S Busey Ave	West & Downtown Urbana	Beveling	34	53	40	1.2	\$51,864

GIS ID	Nhood ID	Street	From	To	Neighborhood	Project Type	Priority Score	Compliance Score	Condition Score	Related Objective(s)	Cost Estimate
1969	WD303	S Coler Ave	W California Ave	W Oregon St	West & Downtown Urbana	Beveling	34	45	67	1.1	\$30,509
1971	WD305	W California Ave	S Orchard St	S Coler Ave	West & Downtown Urbana	Beveling	34	48	80	1.1	\$49,635
1972	WD306	S Orchard St	W California Ave	W Oregon St	West & Downtown Urbana	Beveling	34	50	67	1.1	\$37,264
1980	WD315	W California Ave	S Busey Ave	S Lincoln Ave	West & Downtown Urbana	Beveling	34	73	60		\$45,256
1988	WD322	S Broadway Ave	C	E Oregon St	West & Downtown Urbana	Beveling	34	70	40		\$31,733
1992	WD326	S Broadway Ave	C	E Oregon St	West & Downtown Urbana	Beveling	34	70	33	1.2	\$32,851
2012	WD337	W Illinois St	S Orchard St	S Coler Ave	West & Downtown Urbana	Beveling	34	65	87		\$48,989
2054	WD364	Birch St	W High St	W Illinois St	West & Downtown Urbana	Beveling	34	83	87		\$24,536
2150	WD417	Birch St	W Elm St	W Green St	West & Downtown Urbana	Beveling	34	78	80		\$31,683
2192	WD438	S McCullough St	Springfield Ave	W Elm St	West & Downtown Urbana	Beveling	34	83	67		\$31,554
2193	WD439	S McCullough St	Springfield Ave	W Elm St	West & Downtown Urbana	Beveling	34	83	53		\$31,726
2199	WD449	E Main St	N Broadway Ave	N Vine St	West & Downtown Urbana	Beveling	34	83	87		\$74,451
2211	WD457	Springfield Ave	N Busey Ave	N Lincoln Ave	West & Downtown Urbana	Beveling	34	73	73		\$44,566
2286	WD496	N Busey Ave	Stoughton St	W Main St	West & Downtown Urbana	Beveling	34	83	80		\$35,955
916	WD83	S Race St	W Delaware Ave	W Florida Ave	West & Downtown Urbana	Beveling	33	70	47		\$29,203
918	WD85	S Race St	W Delaware Ave	W Florida Ave	West & Downtown Urbana	Beveling	33	70	67		\$29,370
933	WD94	S Orchard St	W Vermont Ave	W Delaware Ave	West & Downtown Urbana	Beveling	33	60	73		\$29,540
956	WD109	W Pennsylvania Ave	Carle Ave	S Orchard St	West & Downtown Urbana	Beveling	33	58	60		\$77,771
1678	WD177	W Florida Ave	S Race St	Carle Ave	West & Downtown Urbana	Beveling	33	48	67	1.1	\$74,441
1728	WD194	W Pennsylvania Ave	S Race St	Carle Ave	West & Downtown Urbana	Beveling	33	53	67		\$76,016
1781	WD209	S Orchard St	Indiana Ave	W Michigan Ave	West & Downtown Urbana	Beveling	33	70	60		\$41,411
1788	WD215	Indiana Ave	Douglas Ave	S Orchard St	West & Downtown Urbana	Beveling	33	70	53		\$44,564
1791	WD217	Indiana Ave	S Race St	Garfield Ave	West & Downtown Urbana	Beveling	33	38	73	1.1	\$38,728
1838	WD230	Douglas Ave	W Iowa St	Indiana Ave	West & Downtown Urbana	Beveling	33	48	53	1.1	\$78,047
1841	WD233	W Iowa St		S Race St	West & Downtown Urbana	Beveling	33	65	73		\$69,873
1925	WD266	Birch St	W Nevada St	W Washington St	West & Downtown Urbana	Beveling	33	40	73	1.1	\$33,898
1953	WD295	W Oregon St	S Coler Ave	S Busey Ave	West & Downtown Urbana	Beveling	33	48	67	1.1	\$51,885
2046	WD356	S Coler Ave	W High St	W Illinois St	West & Downtown Urbana	Beveling	33	63	53		\$24,645
2203	WD452	E Main St	N Broadway Ave	N Walnut St	West & Downtown Urbana	Beveling	33	83	73		\$31,397
2232	WD462	N McCullough St	Springfield Ave	Stoughton St	West & Downtown Urbana	Beveling	33	88	47		\$26,840
2250	WD478	N Vine St	E Main St	E Water St	West & Downtown Urbana	Beveling	33	90	93		\$39,475
2376	WD535	W University Ave	N Broadway Ave	N Race St	West & Downtown Urbana	Beveling	33	88	60		\$44,229
2713	WD544	S McCullough St	W Illinois St	W California Ave	West & Downtown Urbana	Beveling	33	78	20	1.2	\$31,382
1020	WD133	S Orchard St	Ohio St	Indiana Ave	West & Downtown Urbana	Beveling	32	65	67		\$34,603
1790	WD216	Indiana Ave	S Orchard St	S Busey Ave	West & Downtown Urbana	Beveling	32	70	40		\$126,411
1823	WD220	W Iowa St	Douglas Ave	S Orchard St	West & Downtown Urbana	Beveling	32	70	40		\$44,869

GIS ID	Nhood ID	Street	From	To	Neighborhood	Project Type	Priority Score	Compliance Score	Condition Score	Related Objective(s)	Cost Estimate
1834	WD227	W Iowa St	S Orchard St	S Busey Ave	West & Downtown Urbana	Beveling	32	60	93		\$127,101
1835	WD228	S Orchard St	W Iowa St	Ohio St	West & Downtown Urbana	Beveling	32	65	60		\$41,152
1837	WD229	S Orchard St	W Iowa St	Indiana Ave	West & Downtown Urbana	Beveling	32	63	87		\$77,801
1845	WD237	W Iowa St	S Orchard St	S Busey Ave	West & Downtown Urbana	Beveling	32	60	73		\$128,631
1858	WD239	S Busey Ave	W Washington St	W Iowa St	West & Downtown Urbana	Beveling	32	60	87		\$34,897
1859	WD240	S Orchard St	W Washington St	W Iowa St	West & Downtown Urbana	Beveling	32	70	67		\$35,531
1914	WD254	S McCullough St	W Nevada St	W Washington St	West & Downtown Urbana	Beveling	32	45	73	1.1	\$45,524
1920	WD261	S Coler Ave	W Nevada St	W Washington St	West & Downtown Urbana	Beveling	32	35	53	1.1	\$35,687
1930	WD271	W Nevada St	S Race St	Cedar St	West & Downtown Urbana	Beveling	32	60	73		\$55,096
1935	WD276	W Nevada St	S Race St	Cedar St	West & Downtown Urbana	Beveling	32	65	73		\$45,839
1974	WD308	S McCullough St	W California Ave	W Oregon St	West & Downtown Urbana	Beveling	32	65	93		\$31,461
2051	WD361	S McCullough St	W High St	W Illinois St	West & Downtown Urbana	Beveling	32	88	93		\$24,457
2145	WD412	S Orchard St	W Elm St	W Green St	West & Downtown Urbana	Beveling	32	88	87		\$31,158
2157	WD424	W California Ave	Cedar St	Birch St	West & Downtown Urbana	Beveling	32	78	100		\$45,721
2169	WD430	W Elm St	S McCullough St	S Orchard St	West & Downtown Urbana	Beveling	32	83	60		\$51,159
889	WD76	S Busey Ave	W Delaware Ave	W Florida Ave	West & Downtown Urbana	Beveling	31	63	87		\$30,080
932	WD92	W Vermont Ave	S Orchard St	S Busey Ave	West & Downtown Urbana	Beveling	31	60	67		\$105,719
935	WD96	W Vermont Ave	Carle Ave	S Orchard St	West & Downtown Urbana	Beveling	31	60	87		\$77,153
936	WD97	W Vermont Ave	S Orchard St	S Busey Ave	West & Downtown Urbana	Beveling	31	60	47		\$105,738
937	WD98	W Vermont Ave	Carle Ave	S Orchard St	West & Downtown Urbana	Beveling	31	60	47		\$77,575
942	WD100	W Vermont Ave	S Broadway Ave	S Race St	West & Downtown Urbana	Beveling	31	58	60		\$81,565
983	WD115	W Michigan Ave	S Orchard St	S Busey Ave	West & Downtown Urbana	Beveling	31	53	67		\$105,850
1002	WD124	W Michigan Ave	Carle Ave	S Orchard St	West & Downtown Urbana	Beveling	31	53	60		\$79,489
1019	WD132	Ohio St	S Orchard St	S Busey Ave	West & Downtown Urbana	Beveling	31	53	33	1.2	\$105,572
1055	WD142	E Oregon St	S Walnut St	S Vine St	West & Downtown Urbana	Beveling	31	83	93		\$38,878
1086	WD149	S Busey Ave	W California Ave	W Oregon St	West & Downtown Urbana	Beveling	31	70	100		\$30,443
1088	WD151	S Busey Ave	W California Ave	W Oregon St	West & Downtown Urbana	Beveling	31	88	100		\$30,870
1676	WD175	W Florida Ave	S Orchard St	S Busey Ave	West & Downtown Urbana	Beveling	31	65	60		\$107,739
1783	WD211	Carle Ave	Indiana Ave	W Michigan Ave	West & Downtown Urbana	Beveling	31	70	53		\$42,666
1811	WD219	Ohio St	S Orchard St	S Busey Ave	West & Downtown Urbana	Beveling	31	58	40		\$126,736
1844	WD236	W Iowa St	Carle Ave	S Orchard St	West & Downtown Urbana	Beveling	31	70	53		\$94,095
1866	WD247	Carle Ave	W Washington St	W Iowa St	West & Downtown Urbana	Beveling	31	73	93		\$36,590
1929	WD270	Cedar St	W Nevada St	W Washington St	West & Downtown Urbana	Beveling	31	65	87		\$48,791
1933	WD274	W Nevada St	Birch St	S McCullough St	West & Downtown Urbana	Beveling	31	65	60		\$45,988
1945	WD286	S McCullough St	W Oregon St	W Nevada St	West & Downtown Urbana	Beveling	31	60	47		\$39,859
1948	WD289	Cedar St	W Oregon St	W Nevada St	West & Downtown Urbana	Beveling	31	85	80		\$39,417

GIS ID	Nhood ID	Street	From	To	Neighborhood	Project Type	Priority Score	Compliance Score	Condition Score	Related Objective(s)	Cost Estimate
1950	WD291	Cedar St	W Oregon St	W Nevada St	West & Downtown Urbana	Beveling	31	88	80		\$39,844
1989	WD323	W California Ave	S McCullough St	S Orchard St	West & Downtown Urbana	Beveling	31	68	80		\$42,628
2021	WD346	S Broadway Ave	W Illinois St	E California Ave	West & Downtown Urbana	Beveling	31	65	67		\$30,321
2067	WD377	W High St	Cedar St	Birch St	West & Downtown Urbana	Beveling	31	85	93		\$45,675
2077	WD379	W High St	S Race St	Cedar St	West & Downtown Urbana	Beveling	31	90	87		\$54,257
2089	WD384	S Busey Ave	W Green St	W High St	West & Downtown Urbana	Beveling	31	75	87		\$31,179
2093	WD388	W Green St	S Orchard St	S Coler Ave	West & Downtown Urbana	Beveling	31	83	87		\$45,943
2146	WD413	W Elm St	S McCullough St	S Orchard St	West & Downtown Urbana	Beveling	31	88	93		\$42,057
2156	WD423	W Elm St	S Coler Ave	S Busey Ave	West & Downtown Urbana	Beveling	31	85	100		\$51,266
2174	WD431	W Elm St	S Race St	Cedar St	West & Downtown Urbana	Beveling	31	83	80		\$43,838
2189	WD435	S Busey Ave	Western Ave	W Elm St	West & Downtown Urbana	Beveling	31	78	80		\$41,844
2194	WD440	Springfield Ave	Birch St	S McCullough St	West & Downtown Urbana	Beveling	31	83	100		\$42,790
2210	WD456	N Coler Ave	Western Ave	Springfield Ave	West & Downtown Urbana	Beveling	31	83	67		\$19,875
2219	WD461	Springfield Ave	S McCullough St	N Coler Ave	West & Downtown Urbana	Beveling	31	88	60		\$117,760
2233	WD463	N Coler Ave	Springfield Ave	Stoughton St	West & Downtown Urbana	Beveling	31	88	67		\$10,261
2300	WD502	Central Ave	Locust St	Griggs St	West & Downtown Urbana	Beveling	31	83	73		\$33,737
2729	WD554	N Busey Ave	Clark St	W University Ave	West & Downtown Urbana	Beveling	31	100	87		\$11,208
917	WD84	W Delaware Ave	S Race St	Carle Ave	West & Downtown Urbana	Beveling	30	58	67		\$74,662
919	WD86	W Delaware Ave	S Broadway Ave	S Race St	West & Downtown Urbana	Beveling	30	58	93		\$82,489
991	WD119	W Michigan Ave	S Race St	Carle Ave	West & Downtown Urbana	Beveling	30	70	47		\$93,210
1054	WD141	W Oregon St	S McCullough St	S Orchard St	West & Downtown Urbana	Beveling	30	65	67		\$42,551
1677	WD176	W Florida Ave	Carle Ave	S Orchard St	West & Downtown Urbana	Beveling	30	70	40		\$93,988
1685	WD180	W Delaware Ave	S Orchard St	S Busey Ave	West & Downtown Urbana	Beveling	30	60	73		\$105,723
1725	WD192	W Pennsylvania Ave	S Orchard St	S Busey Ave	West & Downtown Urbana	Beveling	30	65	53		\$105,711
1730	WD196	E Pennsylvania Ave	S Broadway Ave	S Vine St	West & Downtown Urbana	Beveling	30	75	40		\$83,166
1923	WD264	E Nevada St	Grass Aly	S Walnut St	West & Downtown Urbana	Beveling	30	53	47		\$45,076
1931	WD272	W Nevada St	S Coler Ave	S Busey Ave	West & Downtown Urbana	Beveling	30	65	67		\$51,695
1978	WD313	Cedar St	W California Ave	W Oregon St	West & Downtown Urbana	Beveling	30	90	100		\$32,977
1985	WD320	W California Ave	S Coler Ave	S Busey Ave	West & Downtown Urbana	Beveling	30	70	40		\$63,099
1986	WD321	W California Ave	S Orchard St	S Coler Ave	West & Downtown Urbana	Beveling	30	70	93		\$49,523
2083	WD382	Birch St	W Oregon St	W Nevada St	West & Downtown Urbana	Beveling	30	83	67		\$39,106
2143	WD410	S Coler Ave	W Elm St	W Green St	West & Downtown Urbana	Beveling	30	83	100		\$31,403
2263	WD486	Locust St	Wood St	Central Ave	West & Downtown Urbana	Beveling	30	83	27	1.2	\$37,934
953	WD106	S Orchard St	W Pennsylvania Ave	W Vermont Ave	West & Downtown Urbana	Beveling	29	65	73		\$29,413
957	WD110	W Pennsylvania Ave	S Race St	Carle Ave	West & Downtown Urbana	Beveling	29	70	73		\$75,990
984	WD116	S Orchard St	W Michigan Ave	W Pennsylvania Ave	West & Downtown Urbana	Beveling	29	65	87		\$49,199

GIS ID	Nhood ID	Street	From	To	Neighborhood	Project Type	Priority Score	Compliance Score	Condition Score	Related Objective(s)	Cost Estimate
993	WD121	S Race St	W Michigan Ave	W Pennsylvania Ave	West & Downtown Urbana	Beveling	29	75	67		\$49,081
1714	WD190	W Pennsylvania Ave	S Broadway Ave	S Race St	West & Downtown Urbana	Beveling	29	65	73		\$97,555
1727	WD193	W Pennsylvania Ave	Carle Ave	S Orchard St	West & Downtown Urbana	Beveling	29	70	80		\$79,084
1833	WD226	S Busey Ave	W Iowa St	Ohio St	West & Downtown Urbana	Beveling	29	70	60		\$34,718
1839	WD231	Garfield Ave	W Iowa St	Indiana Ave	West & Downtown Urbana	Beveling	29	68	100		\$78,068
1842	WD234	W Iowa St	S Race St	Garfield Ave	West & Downtown Urbana	Beveling	29	73	73		\$39,773
1921	WD262	W Nevada St	S McCullough St	S Coler Ave	West & Downtown Urbana	Beveling	29	70	53		\$95,263
1932	WD273	W Nevada St	S McCullough St	S Coler Ave	West & Downtown Urbana	Beveling	29	65	20	1.2	\$95,834
1941	WD282	S Coler Ave	W Oregon St	W Nevada St	West & Downtown Urbana	Beveling	29	53	20	1.2	\$35,710
1943	WD284	S Coler Ave	W Oregon St	W Nevada St	West & Downtown Urbana	Beveling	29	60	33	1.2	\$35,801
2014	WD339	W Illinois St	Birch St	S McCullough St	West & Downtown Urbana	Beveling	29	83	87		\$45,215
2196	WD444	Springfield Ave	Cedar St	Birch St	West & Downtown Urbana	Beveling	29	95	87		\$44,422
909	WD79	S Orchard St	W Delaware Ave	W Florida Ave	West & Downtown Urbana	Beveling	28	70	47		\$35,410
959	WD112	S Race St	W Pennsylvania Ave	W Vermont Ave	West & Downtown Urbana	Beveling	28	78	87		\$29,576
987	WD118	Carle Ave	W Michigan Ave	W Pennsylvania Ave	West & Downtown Urbana	Beveling	28	65	100		\$49,400
1018	WD131	S Busey Ave	Ohio St	Indiana Ave	West & Downtown Urbana	Beveling	28	70	60		\$34,713
1092	WD152	S Walnut St	C	E Oregon St	West & Downtown Urbana	Beveling	28	78	73		\$32,760
1680	WD178	E Florida Ave	S Broadway Ave	S Vine St	West & Downtown Urbana	Beveling	28	75	87		\$72,209
1703	WD187	S Race St	W Vermont Ave	W Delaware Ave	West & Downtown Urbana	Beveling	28	75	53		\$29,724
1785	WD213	S Race St	Indiana Ave	W Michigan Ave	West & Downtown Urbana	Beveling	28	83	93		\$35,685
1886	WD252	W Washington St	S Coler Ave	S Busey Ave	West & Downtown Urbana	Beveling	28	70	60		\$51,762
1919	WD260	S Coler Ave	W Nevada St	W Washington St	West & Downtown Urbana	Beveling	28	70	73		\$35,256
1927	WD268	W Nevada St	Cedar St	Birch St	West & Downtown Urbana	Beveling	28	65	100		\$45,666
1936	WD277	S Race St	W Oregon St	W Washington St	West & Downtown Urbana	Beveling	28	90	100		\$66,255
1991	WD325	S Walnut St	C	E Oregon St	West & Downtown Urbana	Beveling	28	73	67		\$32,355
1993	WD327	E California Ave	S Walnut St	S Vine St	West & Downtown Urbana	Beveling	28	83	87		\$41,974
2009	WD334	W Illinois St	S Coler Ave	S Busey Ave	West & Downtown Urbana	Beveling	28	73	93		\$52,335
939	WD99	W Vermont Ave	S Race St	Carle Ave	West & Downtown Urbana	Beveling	27	65	40		\$90,443
986	WD117	W Michigan Ave	Carle Ave	S Orchard St	West & Downtown Urbana	Beveling	27	68	100		\$79,273
1000	WD123	W Michigan Ave	S Orchard St	S Busey Ave	West & Downtown Urbana	Beveling	27	65	27	1.2	\$105,318
1699	WD185	W Vermont Ave	S Race St	Carle Ave	West & Downtown Urbana	Beveling	27	65	87		\$75,236
1828	WD221	W Iowa St		S Race St	West & Downtown Urbana	Beveling	27	75	60		\$72,211
1840	WD232	S Race St	W Iowa St	Indiana Ave	West & Downtown Urbana	Beveling	27	83	100		\$76,720
1917	WD258	S Busey Ave	W Nevada St	W Washington St	West & Downtown Urbana	Beveling	27	70	67		\$35,239
1924	WD265	W Nevada St	Birch St	S McCullough St	West & Downtown Urbana	Beveling	27	70	40		\$55,467
1946	WD287	S McCullough St	W Oregon St	W Nevada St	West & Downtown Urbana	Beveling	27	78	87		\$38,584

GIS ID	Nhood ID	Street	From	To	Neighborhood	Project Type	Priority Score	Compliance Score	Condition Score	Related Objective(s)	Cost Estimate
2065	WD375	W High St	S Orchard St	S Coler Ave	West & Downtown Urbana	Beveling	27	83	100		\$23,470
2141	WD408	S Busey Ave	W Elm St	W Green St	West & Downtown Urbana	Beveling	27	88	47		\$37,410
908	WD78	W Delaware Ave	S Orchard St	S Busey Ave	West & Downtown Urbana	Beveling	26	65	67		\$105,907
913	WD82	W Delaware Ave	Carle Ave	S Orchard St	West & Downtown Urbana	Beveling	26	63	67		\$77,401
1689	WD182	W Delaware Ave	S Race St	Carle Ave	West & Downtown Urbana	Beveling	26	70	67		\$74,828
1761	WD200	S Busey Ave	W Michigan Ave	W Pennsylvania Ave	West & Downtown Urbana	Beveling	26	83	80		\$49,197
1918	WD259	W Nevada St	S Coler Ave	S Busey Ave	West & Downtown Urbana	Beveling	26	78	80		\$61,706
1940	WD281	S Busey Ave	W Oregon St	W Nevada St	West & Downtown Urbana	Beveling	26	70	73		\$42,586
1990	WD324	E California Ave	S Broadway Ave	S Walnut St	West & Downtown Urbana	Beveling	26	83	73		\$31,072
2055	WD365	Birch St	W High St	W Illinois St	West & Downtown Urbana	Beveling	26	95	80		\$24,703
2064	WD374	W High St	S Coler Ave	S Busey Ave	West & Downtown Urbana	Beveling	26	83	60		\$62,226
2151	WD418	Birch St	W Elm St	W Green St	West & Downtown Urbana	Beveling	26	78	53		\$37,848
1779	WD207	S Busey Ave	Indiana Ave	W Michigan Ave	West & Downtown Urbana	Beveling	25	83	47		\$41,152
2045	WD355	S Coler Ave	W High St	W Illinois St	West & Downtown Urbana	Beveling	25	90	80		\$24,460
2092	WD387	S Coler Ave	W Green St	W High St	West & Downtown Urbana	Beveling	25	88	93		\$31,008
2754	WD555				West & Downtown Urbana	Beveling	25	88	73		\$5,331
955	WD108	Carle Ave	W Pennsylvania Ave	W Vermont Ave	West & Downtown Urbana	Beveling	24	75	40		\$35,497
958	WD111	S Race St	W Pennsylvania Ave	W Vermont Ave	West & Downtown Urbana	Beveling	24	83	93		\$29,878
1700	WD186	S Race St	W Vermont Ave	W Delaware Ave	West & Downtown Urbana	Beveling	24	88	100		\$29,397
1846	WD238	W Iowa St	W Iowa St	Carle Ave	West & Downtown Urbana	Beveling	24	83	100		\$80,602
1863	WD244	S Orchard St	W Washington St	W Iowa St	West & Downtown Urbana	Beveling	24	83	80		\$36,674
2008	WD333	S Busey Ave	W Illinois St	W California Ave	West & Downtown Urbana	Beveling	24	83	67		\$30,811
2058	WD368	Cedar St	W High St	W Illinois St	West & Downtown Urbana	Beveling	24	100	80		\$24,291
2098	WD393	S McCullough St	W Green St	W High St	West & Downtown Urbana	Beveling	24	100	80		\$31,163
1050	WD137	S Race St	W Nevada St	W Washington St	West & Downtown Urbana	Beveling	23	75	93		\$20,899
1767	WD201	W Michigan Ave	S Broadway Ave	S Race St	West & Downtown Urbana	Beveling	23	83	87		\$80,991
911	WD80	S Orchard St	W Delaware Ave	W Florida Ave	West & Downtown Urbana	Beveling	22	83	73		\$35,727
1691	WD183	W Delaware Ave	S Broadway Ave	S Race St	West & Downtown Urbana	Beveling	22	75	80		\$58,076
1970	WD304	S Coler Ave	W California Ave	W Oregon St	West & Downtown Urbana	Beveling	22	83	73		\$30,935
2010	WD335	S Coler Ave	W Illinois St	W California Ave	West & Downtown Urbana	Beveling	22	83	67		\$30,810
2011	WD336	S Coler Ave	W Illinois St	W California Ave	West & Downtown Urbana	Beveling	22	83	87		\$30,960
2318	WD513	N Orchard St	Griggs St	Sassafrass Aly	West & Downtown Urbana	Beveling	22	95	80		\$8,822
1729	WD195	W Pennsylvania Ave	S Broadway Ave	S Race St	West & Downtown Urbana	Beveling	21	83	87		\$81,193
1922	WD263	S McCullough St	W Nevada St	W Washington St	West & Downtown Urbana	Beveling	20	83	80		\$45,055
690	WD65	S Race St	W Nevada St	W Washington St	West & Downtown Urbana	Beveling	19	88	53		\$22,078
912	WD81	Carle Ave	W Delaware Ave	W Florida Ave	West & Downtown Urbana	Beveling	19	83	87		\$29,138

GIS ID	Nhood ID	Street	From	To	Neighborhood	Project Type	Priority Score	Compliance Score	Condition Score	Related Objective(s)	Cost Estimate
934	WD95	Carle Ave	W Vermont Ave	W Delaware Ave	West & Downtown Urbana	Beveling	19	83	93		\$29,379
1704	WD188	W Vermont Ave	S Broadway Ave	S Race St	West & Downtown Urbana	Beveling	19	88	87		\$39,367
1687	WD181	W Delaware Ave	Carle Ave	S Orchard St	West & Downtown Urbana	Beveling	18	83	87		\$77,729
1705	WD189	W Vermont Ave	S Broadway Ave	Delmont Ct	West & Downtown Urbana	Beveling	18	88	80		\$32,614
1944	WD285	W Oregon St	S McCullough St	S Coler Ave	West & Downtown Urbana	Beveling	18	83	80		\$95,873
1942	WD283	W Oregon St	S Coler Ave	S Busey Ave	West & Downtown Urbana	Beveling	17	83	53		\$51,525

GIS ID	Nhood ID	Street	From	To	Neighborhood	Project Type	Priority Score	Compliance Score	Condition Score	Related Objective(s)	Cost Estimate
541	C58	E Elm St	Urbana Ave	S Maple St	Central Urbana	Sidewalk Gap	40	0	0	1.3 ; 1.5	\$15,339
411	C45	Urbana Ave	E Main St	E Elm St	Central Urbana	Sidewalk Gap	37	0	0	1.3 ; 1.5	\$25,815
542	C59	Urbana Ave	E Main St	E Elm St	Central Urbana	Sidewalk Gap	37	0	0	1.3 ; 1.5	\$32,430
410	C44	Urbana Ave	E Elm St	E Green St	Central Urbana	Sidewalk Gap	34	0	0	1.3 ; 1.5	\$55,259
412	C46	N Maple St	E Main St	E University Ave	Central Urbana	Sidewalk Gap	34	0	0	1.3 ; 1.5	\$235,705
440	C57	Grove St	E Main St		Central Urbana	Sidewalk Gap	34	0	0	1.3 ; 1.5	\$29,665
436	C53	SMaple st	E Elm St	E Green St	Central Urbana	Sidewalk Gap	32	0	0	1.3 ; 1.5	\$36,357
323	C20	Briarcliff Dr	S Cottage Grove Ave	Philo Rd	Central Urbana	Sidewalk Gap	31	0	0	1.3 ; 1.5	\$171,184
325	C21	Briarcliff Dr	S Cottage Grove Ave	Philo Rd	Central Urbana	Sidewalk Gap	31	0	0	1.3 ; 1.5	\$170,834
437	C54	S Webber St	E California Ave	E Oregon St	Central Urbana	Sidewalk Gap	31	0	0	1.3 ; 1.5	\$25,652
311	C10	E Iowa St	E Washington St		Central Urbana	Sidewalk Gap	30	0	0	1.3 ; 1.5	\$209,243
326	C22	Laurel Dr	E Michigan Ave	Philo Rd	Central Urbana	Sidewalk Gap	30	0	0	1.3 ; 1.5	\$80,773
340	C23	Laurel Dr	E Michigan Ave	Philo Rd	Central Urbana	Sidewalk Gap	30	0	0	1.3 ; 1.5	\$74,332
313	C12	Hollywood Aly	S Vine St	Anderson St	Central Urbana	Sidewalk Gap	29	0	0	1.3 ; 1.5	\$162,722
353	C36	S Cottage Grove Ave	Fisher Ct	E Washington St	Central Urbana	Sidewalk Gap	29	0	0	1.3 ; 1.5	\$33,884
312	C11	Hollywood Aly	S Vine St	Anderson St	Central Urbana	Sidewalk Gap	28	0	0	1.3 ; 1.5	\$162,372
320	C19	Linden Dr	E Pennsylvania Ave	E Florida Ave	Central Urbana	Sidewalk Gap	28	0	0	1.3 ; 1.5	\$51,023
341	C24	Fairlawn Dr	S Cottage Grove Ave	Philo Rd	Central Urbana	Sidewalk Gap	28	0	0	1.3 ; 1.5	\$164,402
438	C55	E California Ave	Johnson Ave	S Cottage Grove Ave	Central Urbana	Sidewalk Gap	28	0	0	1.3 ; 1.5	\$33,496
357	C40	Glover Ave	E Oregon St	E Washington St	Central Urbana	Sidewalk Gap	27	0	0	1.3 ; 1.5	\$89,381
408	C42	E Oregon St	Glover Ave	S Poplar St	Central Urbana	Sidewalk Gap	27	0	0	1.3 ; 1.5	\$36,361
409	C43	E Oregon St	S Poplar St	S Cottage Grove Ave	Central Urbana	Sidewalk Gap	27	0	0	1.3 ; 1.5	\$38,088
439	C56	S Webber St	E Elm St	E Green St	Central Urbana	Sidewalk Gap	27	0	0	1.3 ; 1.5	\$37,340
315	C14	Penn Ct	E Pennsylvania Ave		Central Urbana	Sidewalk Gap	26	0	0	1.3 ; 1.5	\$69,558

GIS ID	Nhood ID	Street	From	To	Neighborhood	Project Type	Priority Score	Compliance Score	Condition Score	Related Objective(s)	Cost Estimate
350	C33	Eastern Dr	Philo Rd	Fairlawn Dr	Central Urbana	Sidewalk Gap	26	0	0	1.3 ; 1.5	\$168,564
428	C50	N Lynn St	E Water St		Central Urbana	Sidewalk Gap	26	0	0	1.3 ; 1.5	\$29,315
429	C51	N Webber St			Central Urbana	Sidewalk Gap	26	0	0	1.3 ; 1.5	\$30,362
316	C15	Wiley Dr	E Pennsylvania Ave	E Florida Ave	Central Urbana	Sidewalk Gap	25	0	0	1.3 ; 1.5	\$104,132
317	C16	E Delaware Ave	Wiley Dr	S Cottage Grove Ave	Central Urbana	Sidewalk Gap	25	0	0	1.3 ; 1.5	\$106,212
358	C41	S Webber St	E Washington St	Fairlawn Dr	Central Urbana	Sidewalk Gap	25	0	0	1.3 ; 1.5	\$136,784
318	C17	E Delaware Ave	Wiley Dr	S Cottage Grove Ave	Central Urbana	Sidewalk Gap	24	0	0	1.3 ; 1.5	\$139,681
355	C38	S Poplar St	E Oregon St	E Washington St	Central Urbana	Sidewalk Gap	24	0	0	1.3 ; 1.5	\$94,415
356	C39	S Poplar St	E Oregon St	E Washington St	Central Urbana	Sidewalk Gap	24	0	0	1.3 ; 1.5	\$92,594
552	C60	E Delaware Ave	S Cottage Grove Ave	Linden Dr	Central Urbana	Sidewalk Gap	24	0	0	1.3 ; 1.5	\$97,967
319	C18	E Delaware Ave	S Cottage Grove Ave	Linden Dr	Central Urbana	Sidewalk Gap	23	0	0	1.3 ; 1.5	\$84,109
345	C28	S Webber St	E Washington St	Fairlawn Dr	Central Urbana	Sidewalk Gap	22	0	0	1.3 ; 1.5	\$63,646
354	C37	Fisher Ct		S Cottage Grove Ave	Central Urbana	Sidewalk Gap	22	0	0	1.3 ; 1.5	\$63,467
427	C49	N Cottage Grove Ave	E Water St		Central Urbana	Sidewalk Gap	22	0	0	1.3 ; 1.5	\$50,826
430	C52	E University Ave	Guardian Dr	N Maple St	Central Urbana	Sidewalk Gap	22	0	0	1.3 ; 1.5	\$897,038
344	C27	Fairlawn Dr	S Webber St	Anderson St	Central Urbana	Sidewalk Gap	21	0	0	1.3 ; 1.5	\$145,334
426	C48	N Poplar St	E Water St		Central Urbana	Sidewalk Gap	21	0	0	1.3 ; 1.5	\$33,429
346	C29	S Lynn St	E Washington St		Central Urbana	Sidewalk Gap	20	0	0	1.3 ; 1.5	\$161,896
349	C32	Patton Pl			Central Urbana	Sidewalk Gap	20	0	0	1.3 ; 1.5	\$205,744
351	C34	Eastern Dr			Central Urbana	Sidewalk Gap	20	0	0	1.3 ; 1.5	\$190,310
314	C13	Hawthorne Dr	Anderson St	S Cottage Grove Ave	Central Urbana	Sidewalk Gap	19	0	0	1.3 ; 1.5	\$157,987
342	C25	Crestwood Dr			Central Urbana	Sidewalk Gap	19	0	0	1.3 ; 1.5	\$196,800
343	C26	Grant Pl			Central Urbana	Sidewalk Gap	19	0	0	1.3 ; 1.5	\$143,680

GIS ID	Nhood ID	Street	From	To	Neighborhood	Project Type	Priority Score	Compliance Score	Condition Score	Related Objective(s)	Cost Estimate
347	C30	Wabash Ave	E Washington St	Crestwood Dr	Central Urbana	Sidewalk Gap	19	0	0	1.3 ; 1.5	\$241,675
348	C31	Wabash Ave	E Washington St	Crestwood Dr	Central Urbana	Sidewalk Gap	19	0	0	1.3 ; 1.5	\$134,835
352	C35	Eastern Dr	Philo Rd	S Cottage Grove Ave	Central Urbana	Sidewalk Gap	19	0	0	1.3 ; 1.5	\$84,902
425	C47	N Poplar St	E Water St	E Main St	Central Urbana	Sidewalk Gap	18	0	0	1.3 ; 1.5	\$94,292
37	CK13	Hill Street	Hill St Ct	Harvey St	Crystal Lake/King Park	Trail Project	47	0	0	4.1	\$16,858
301	CK35	Hill St	Hill Street Ct	Harvey St	Crystal Lake/King Park	Sidewalk Gap	47	0	0	1.3 ; 1.5	\$21,849
304	CK38	N Mathews Ave	W University Ave	W Park St	Crystal Lake/King Park	Sidewalk Gap	46	0	0	1.3 ; 1.5	\$20,278
302	CK36	Hill St	N Lincoln Ave	Hill Street Ct	Crystal Lake/King Park	Sidewalk Gap	44	0	0	1.3 ; 1.5	\$50,195
381	CK44	Church St	N Mathews Ave	N Romine St	Crystal Lake/King Park	Sidewalk Gap	44	0	0	1.3 ; 1.5	\$45,521
413	CK53	Crystal Lake Dr			Crystal Lake/King Park	Sidewalk Gap	44	0	0	1.3 ; 1.5	\$6,444
299	CK33	Hill St	N Romine St	N Wright St	Crystal Lake/King Park	Sidewalk Gap	43	0	0	1.3 ; 1.5	\$41,175
300	CK34	N Romine St	Church St	Hill St	Crystal Lake/King Park	Sidewalk Gap	42	0	0	1.3 ; 1.5	\$30,904
305	CK39	N Mathews Ave	W University Ave	W Park St	Crystal Lake/King Park	Sidewalk Gap	42	0	0	1.3 ; 1.5	\$37,639
303	CK37	Church St	N Goodwin Ave	Hill St	Crystal Lake/King Park	Sidewalk Gap	40	0	0	1.3 ; 1.5	\$154,640
382	CK45	N Wright St	Grove St		Crystal Lake/King Park	Sidewalk Gap	40	0	0	1.3 ; 1.5	\$25,231
387	CK50	E Bradley Ave	Carver Dr	Carver Dr	Crystal Lake/King Park	Sidewalk Gap	37	0	0	1.3 ; 1.5	\$4,236
467	CK55	Division Ave	Kerr Ave	Stebbins Dr	Crystal Lake/King Park	Sidewalk Gap	34	0	0	1.3 ; 1.5	\$37,160
469	CK57	Division Ave	Kerr Ave	Stebbins Dr	Crystal Lake/King Park	Sidewalk Gap	34	0	0	1.3 ; 1.5	\$31,507
470	CK58	Chapin St	N Broadway Ave	Berkley Ave	Crystal Lake/King Park	Sidewalk Gap	34	0	0	1.3 ; 1.5	\$36,120
474	CK62	Division Ave	Kerr Ave	Oakland Ave	Crystal Lake/King Park	Sidewalk Gap	34	0	0	1.3 ; 1.5	\$60,493

GIS ID	Nhood ID	Street	From	To	Neighborhood	Project Type	Priority Score	Compliance Score	Condition Score	Related Objective(s)	Cost Estimate
466	CK54	Stebbins Dr	Division Ave		Crystal Lake/King Park	Sidewalk Gap	33	0	0	1.3 ; 1.5	\$55,083
488	CK75	N Lincoln Ave	Kettering Park Dr	Killarney St	Crystal Lake/King Park	Sidewalk Gap	32	0	0	1.3 ; 1.5	\$173,721
473	CK61	Geraldine Ave			Crystal Lake/King Park	Sidewalk Gap	31	0	0	1.3 ; 1.5	\$288,073
476	CK64	N Highlands Dr			Crystal Lake/King Park	Sidewalk Gap	31	0	0	1.3 ; 1.5	\$168,530
482	CK69	Thompson St			Crystal Lake/King Park	Sidewalk Gap	31	0	0	1.3 ; 1.5	\$293,969
486	CK73	N Coler Ave	Sunset Dr	Bradley Ave	Crystal Lake/King Park	Sidewalk Gap	31	0	0	1.3 ; 1.5	\$290,333
487	CK74	W Beverly Dr			Crystal Lake/King Park	Sidewalk Gap	31	0	0	1.3 ; 1.5	\$199,986
377	CK40	W Park St	N Coler Ave	N Busey Ave	Crystal Lake/King Park	Sidewalk Gap	30	0	0	1.3 ; 1.5	\$44,018
386	CK49	Melrose Blvd	Melrose Park Ct	N Lincoln Ave	Crystal Lake/King Park	Sidewalk Gap	30	0	0	1.3 ; 1.5	\$339,279
297	CK31	Red Oak Ct		E Bradley Ave	Crystal Lake/King Park	Sidewalk Gap	29	0	0	1.3 ; 1.5	\$48,597
379	CK42	Franklin St	N Broadway Ave		Crystal Lake/King Park	Sidewalk Gap	29	0	0	1.3 ; 1.5	\$9,350
384	CK47	Federal Dr	Cardinal Ct		Crystal Lake/King Park	Sidewalk Gap	29	0	0	1.3 ; 1.5	\$96,664
385	CK48	W Kenyon Rd	Killarney St	Federal Dr	Crystal Lake/King Park	Sidewalk Gap	29	0	0	1.3 ; 1.5	\$223,253
388	CK51	W Kenyon Rd			Crystal Lake/King Park	Sidewalk Gap	29	0	0	1.3 ; 1.5	\$128,853
468	CK56	Barr Ave		Cunningham Ave	Crystal Lake/King Park	Sidewalk Gap	29	0	0	1.3 ; 1.5	\$120,920
475	CK63				Crystal Lake/King Park	Sidewalk Gap	29	0	0	1.3 ; 1.5	\$595,350
2889	CK384	N Oak St	W Kenyon Rd	W Anthony Dr	Crystal Lake/King Park	Sidewalk Gap	29	0	0	1.3 ; 1.5	\$27,932
4	CK2	Kenyon Road	Federal Dr	Oak St	Crystal Lake/King Park	Trail Project	29	0	0	4.1	\$162,019
5	CK3	Kenyon Road	Killarney Dr	E of Federal Dr	Crystal Lake/King Park	Trail Project	29	0	0	4.1	\$196,649
6	CK4	Killarney Street	W of Lincoln Ave	Kenyon Rd	Crystal Lake/King Park	Trail Project	29	0	0	4.1	\$23,214

GIS ID	Nhood ID	Street	From	To	Neighborhood	Project Type	Priority Score	Compliance Score	Condition Score	Related Objective(s)	Cost Estimate
7	CK5	Cardinal Court	Federal Dr	W terminus	Crystal Lake/King Park	Trail Project	29	0	0	4.1	\$19,346
9	CK1	Oak Street	Kenyon Rd	S of Kenyon Rd	Crystal Lake/King Park	Trail Project	29	0	0	4.1	\$180,233
478	CK65				Crystal Lake/King Park	Sidewalk Gap	28	0	0	1.3 ; 1.5	\$380,292
480	CK67	Division Ave			Crystal Lake/King Park	Sidewalk Gap	27	0	0	1.3 ; 1.5	\$146,392
481	CK68	N Broadway Ave			Crystal Lake/King Park	Sidewalk Gap	27	0	0	1.3 ; 1.5	\$146,918
471	CK59	Berkley Ave			Crystal Lake/King Park	Sidewalk Gap	26	0	0	1.3 ; 1.5	\$118,720
472	CK60	Division Ave			Crystal Lake/King Park	Sidewalk Gap	26	0	0	1.3 ; 1.5	\$122,219
479	CK66				Crystal Lake/King Park	Sidewalk Gap	25	0	0	1.3 ; 1.5	\$187,893
489	CK76	N Busey Ave	Fairview Ave	Sunset Dr	Crystal Lake/King Park	Sidewalk Gap	25	0	0	1.3 ; 1.5	\$18,239
485	CK72	Sunset Dr	Linview Ave	N Lincoln Ave	Crystal Lake/King Park	Sidewalk Gap	24	0	0	1.3 ; 1.5	\$40,066
380	CK43	W Park St	N Broadway Ave	N McCullough St	Crystal Lake/King Park	Sidewalk Gap	23	0	0	1.3 ; 1.5	\$179,850
389	CK52				Crystal Lake/King Park	Sidewalk Gap	22	0	0	1.3 ; 1.5	\$2,682,929
483	CK70	Sunset Dr	Linview Ave	N Busey Ave	Crystal Lake/King Park	Sidewalk Gap	21	0	0	1.3 ; 1.5	\$54,761
484	CK71	N Busey Ave	Fairview Ave	Sunset Dr	Crystal Lake/King Park	Sidewalk Gap	21	0	0	1.3 ; 1.5	\$59,915
490	CK77	Sunset Dr	N Busey Ave	N Coler Ave	Crystal Lake/King Park	Sidewalk Gap	18	0	0	1.3 ; 1.5	\$55,735
493	CK80	Willow Rd			Crystal Lake/King Park	Sidewalk Gap	18	0	0	1.3 ; 1.5	\$711,493
378	CK41				Crystal Lake/King Park	Sidewalk Gap	17	0	0	1.3 ; 1.5	\$846,358
492	CK79	Golfview Dr	E Country Club Rd	GH Baker Dr	Crystal Lake/King Park	Sidewalk Gap	17	0	0	1.3 ; 1.5	\$344,839
536	CK83	GH Baker Dr			Crystal Lake/King Park	Sidewalk Gap	17	0	0	1.3 ; 1.5	\$319,198
537	CK84	E Kenyon Rd			Crystal Lake/King Park	Sidewalk Gap	17	0	0	1.3 ; 1.5	\$213,071

GIS ID	Nhood ID	Street	From	To	Neighborhood	Project Type	Priority Score	Compliance Score	Condition Score	Related Objective(s)	Cost Estimate
491	CK78	Willow Rd	E Country Club Rd	Willow Ct	Crystal Lake/King Park	Sidewalk Gap	15	0	0	1.3 ; 1.5	\$57,571
534	CK81	Hagan Blvd	Ashmore Dr	Willow Rd	Crystal Lake/King Park	Sidewalk Gap	15	0	0	1.3 ; 1.5	\$214,666
535	CK82	E Kenyon Rd	Hagan Blvd	Willow Rd	Crystal Lake/King Park	Sidewalk Gap	15	0	0	1.3 ; 1.5	\$185,856
383	CK46	N Oak St	E Bradley Ave	Federal Dr	Crystal Lake/King Park	Sidewalk Gap	13	0	0	1.3 ; 1.5	\$542,539
333	E45	Hunter St	W terminus	S Lierman Ave	East Urbana	Sidewalk Gap	49	0	0	1.3 ; 1.5	\$57,441
322	E37	Adams St	Briarcliff Dr	E Florida Ave	East Urbana	Sidewalk Gap	42	0	0	1.3 ; 1.5	\$10,213
332	E44	Philo Rd & Fairlawn Dr	W Washington St	Adams St	East Urbana	Sidewalk Gap	41	0	0	1.3 ; 1.5	\$362,500
335	E47	E Country Squire Dr	Hunter St	Kinch St	East Urbana	Sidewalk Gap	41	0	0	1.3 ; 1.5	\$266,143
336	E48	S Country Squire Dr	E Washington St	Hunter St	East Urbana	Sidewalk Gap	39	0	0	1.3 ; 1.5	\$92,390
403	E60	S Country Squire Dr	E Washington St	Hunter St	East Urbana	Sidewalk Gap	39	0	0	1.3 ; 1.5	\$180,566
451	E75	Scottswood Dr	E Washington St		East Urbana	Sidewalk Gap	39	0	0	1.3 ; 1.5	\$6,473
398	E55	Rainbow Ct			East Urbana	Sidewalk Gap	38	0	0	1.3 ; 1.5	\$366,346
404	E61	Easy St	S Rainbow View	Kinch St	East Urbana	Sidewalk Gap	38	0	0	1.3 ; 1.5	\$137,125
452	E76	E Nevada St			East Urbana	Sidewalk Gap	38	0	0	1.3 ; 1.5	\$140,523
334	E46	Fairlawn Dr	Adams St	James Cherry Dr	East Urbana	Sidewalk Gap	37	0	0	1.3 ; 1.5	\$75,202
448	E72	Scottswood Dr	E Main St	E Washington St	East Urbana	Sidewalk Gap	35	0	0	1.3 ; 1.5	\$479,928
401	E58	Weaver Pl			East Urbana	Sidewalk Gap	34	0	0	1.3 ; 1.5	\$391,320
321	E36	Briarcliff Dr	Philo Rd	Adams St	East Urbana	Sidewalk Gap	32	0	0	1.3 ; 1.5	\$76,965
339	E51	Fairlawn Dr	Philo Rd	E Michigan Ave	East Urbana	Sidewalk Gap	32	0	0	1.3 ; 1.5	\$70,414
422	E66	E Main St	Art Bartell Rd	Glover Ave	East Urbana	Sidewalk Gap	31	0	0	1.3 ; 1.5	\$9,085
423	E67	E Main St	Art Bartell Rd	Glover Ave	East Urbana	Sidewalk Gap	31	0	0	1.3 ; 1.5	\$6,807
329	E41	Briarcliff Dr	E Florida Ave	Fairlawn Dr	East Urbana	Sidewalk Gap	30	0	0	1.3 ; 1.5	\$130,500
399	E56	E Rainbow View	S Smith Rd	Kinch St	East Urbana	Sidewalk Gap	30	0	0	1.3 ; 1.5	\$167,906
400	E57	Rainbow Ct			East Urbana	Sidewalk Gap	30	0	0	1.3 ; 1.5	\$251,882

GIS ID	Nhood ID	Street	From	To	Neighborhood	Project Type	Priority Score	Compliance Score	Condition Score	Related Objective(s)	Cost Estimate
402	E59	E Rainbow View	S Smith Rd	Kinch St	East Urbana	Sidewalk Gap	30	0	0	1.3 ; 1.5	\$167,479
453	E77	Glenn Dr			East Urbana	Sidewalk Gap	30	0	0	1.3 ; 1.5	\$361,847
456	E80	Glenn Dr			East Urbana	Sidewalk Gap	30	0	0	1.3 ; 1.5	\$363,142
327	E39	Kingston Dr			East Urbana	Sidewalk Gap	29	0	0	1.3 ; 1.5	\$180,364
328	E40	Kingston Dr			East Urbana	Sidewalk Gap	29	0	0	1.3 ; 1.5	\$128,729
397	E54	Pfeffer Rd	E California Ave	E Washington St	East Urbana	Sidewalk Gap	29	0	0	1.3 ; 1.5	\$33,023
324	E38	Jackson Rd	E Michigan Ave	Briarcliff Dr	East Urbana	Sidewalk Gap	28	0	0	1.3 ; 1.5	\$129,695
454	E78	California Ct			East Urbana	Sidewalk Gap	28	0	0	1.3 ; 1.5	\$296,430
455	E79	E High St			East Urbana	Sidewalk Gap	28	0	0	1.3 ; 1.5	\$296,178
330	E42	Kingston Dr			East Urbana	Sidewalk Gap	25	0	0	1.3 ; 1.5	\$151,072
406	E63	Dodson Dr	E Main St	E Washington St	East Urbana	Sidewalk Gap	25	0	0	1.3 ; 1.5	\$396,459
457	E81	Scottswood Dr			East Urbana	Sidewalk Gap	25	0	0	1.3 ; 1.5	\$324,623
446	E70	E Main St	E University Ave	E University Ave	East Urbana	Sidewalk Gap	24	0	0	1.3 ; 1.5	\$441,177
407	E64	Art Bartell Rd	E Main St	S Lierman Ave	East Urbana	Sidewalk Gap	23	0	0	1.3 ; 1.5	\$353,515
396	E53	Pfeffer Rd			East Urbana	Sidewalk Gap	22	0	0	1.3 ; 1.5	\$817,589
405	E62	Art Bartell Rd	E Main St	S Lierman Ave	East Urbana	Sidewalk Gap	22	0	0	1.3 ; 1.5	\$364,516
449	E73	Dewey St			East Urbana	Sidewalk Gap	22	0	0	1.3 ; 1.5	\$238,246
331	E43	Fairlawn Dr			East Urbana	Sidewalk Gap	21	0	0	1.3 ; 1.5	\$243,262
421	E65	N Smith Rd	E Main St	E University Ave	East Urbana	Sidewalk Gap	20	0	0	1.3 ; 1.5	\$127,008
424	E68	E Main St	Art Bartell Rd	Glover Ave	East Urbana	Sidewalk Gap	20	0	0	1.3 ; 1.5	\$420,934
447	E71	Pfeffer Rd	E Main St	E Illinois St	East Urbana	Sidewalk Gap	20	0	0	1.3 ; 1.5	\$359,524
450	E74	Brady Ln			East Urbana	Sidewalk Gap	20	0	0	1.3 ; 1.5	\$344,918
338	E50	Hartle Ave	E Main St	Glover Ave	East Urbana	Sidewalk Gap	19	0	0	1.3 ; 1.5	\$130,188
441	E69	Hartle Ave	E Main St	Glover Ave	East Urbana	Sidewalk Gap	19	0	0	1.3 ; 1.5	\$120,367
337	E49	Stout Dr	Glover Ave		East Urbana	Sidewalk Gap	18	0	0	1.3 ; 1.5	\$127,818
2892	E303	Tatman Ct		Industrial Cir	East Urbana	Sidewalk Gap	17	0	0	1.3 ; 1.5	\$65,885
395	E52	S High Cross Rd	E University Ave	Tatman Ct	East Urbana	Sidewalk Gap	14	0	0	1.3 ; 1.5	\$210,461
565	E82	E University Ave		N High Cross Rd	East Urbana	Sidewalk Gap	13	0	0	1.3 ; 1.5	\$336,561

GIS ID	Nhood ID	Street	From	To	Neighborhood	Project Type	Priority Score	Compliance Score	Condition Score	Related Objective(s)	Cost Estimate
1	N1	Anthony Drive	W of Lincoln Ave	Oak St	North Urbana	Sidewalk Gap	29	0	0	1.3; 1.5	\$393,961
2	N2	North Shore Drive	N terminus	Anthony Dr	North Urbana	Sidewalk Gap	29	0	0	1.3; 1.5	\$113,875
564	N31	Apple Tree Dr	Airport & Apple Tree	Willow & Beason	North Urbana	Sidewalk Gap	18	0	0	1.3 ; 1.5	\$1,024,617
575	N34	Napleton Way	W terminus	Cunningham Ave	North Urbana	Sidewalk Gap	18	0	0	1.3 ; 1.5	\$223,073
538	N25	Bartlow Rd	Airport Rd	Willow Rd	North Urbana	Sidewalk Gap	17	0	0	1.3 ; 1.5	\$485,434
3	N3	Oak Street	N terminus	Kenyon Rd	North Urbana	Sidewalk Gap	13	0	0	4.1	\$474,731
8	N4	Somer Drive	Lincoln Ave	Saline Branch bridge	North Urbana	Sidewalk Gap	13	0	0	4.1	\$103,270
195	N19	N Lincoln Ave	Saline Ct	Wilbur Rd	North Urbana	Sidewalk Gap	13	0	0	1.3 ; 1.5	\$620,305
196	N20	N Oak St			North Urbana	Sidewalk Gap	13	0	0	1.3 ; 1.5	\$1,836,598
560	N29	W Oaks Rd	N Lincoln Ave	Squire Farm Rd	North Urbana	Sidewalk Gap	13	0	0	1.3 ; 1.5	\$367,130
2894	N43	Saline Ct	N Lincoln Ave		North Urbana	Sidewalk Gap	13	0	0	1.3 ; 1.5	\$64,925
2891	NE286	Cottage Grove, University, Lierman, Butzow	Park St	Guardian Dr	Northeast Urbana	Sidewalk Gap	37	0	0	1.3 ; 1.5	\$785,391
414	NE29	E Park St	Cunningham Ave	E of Cunningham Ave	Northeast Urbana	Sidewalk Gap	35	0	0	1.3 ; 1.5	\$19,015
465	NE52	E Park St, N Maple St, E Crystal Lake Dr	Cunningham Ave	Cunningham Ave	Northeast Urbana	Sidewalk Gap	35	0	0	1.3 ; 1.5	\$130,508
543	NE104	Ash St	E Park St	E university Ave	Northeast Urbana	Sidewalk Gap	34	0	0	1.3 ; 1.5	\$33,776
544	NE105	Hickory St	E Park St	E university Ave	Northeast Urbana	Sidewalk Gap	34	0	0	1.3 ; 1.5	\$33,863
545	NE106	Ash St	E Park St	E university Ave	Northeast Urbana	Sidewalk Gap	34	0	0	1.3 ; 1.5	\$33,638
551	NE112	Hickory St	E Park St	E university Ave	Northeast Urbana	Sidewalk Gap	34	0	0	1.3 ; 1.5	\$34,119
571	NE116	Oakland Ave			Northeast Urbana	Sidewalk Gap	34	0	0	1.3 ; 1.5	\$8,338
2890	NE285	E University Ave	N Lierman Ave	Guardian Dr	Northeast Urbana	Sidewalk Gap	32	0	0	1.3 ; 1.5	\$200,056
431	NE36	E University Ave			Northeast Urbana	Sidewalk Gap	31	0	0	1.3 ; 1.5	\$914,380

GIS ID	Nhood ID	Street	From	To	Neighborhood	Project Type	Priority Score	Compliance Score	Condition Score	Related Objective(s)	Cost Estimate
435	NE40	N Maple St	Cunningham Ave	E University Ave	Northeast Urbana	Sidewalk Gap	31	0	0	1.3 ; 1.5	\$144,056
546	NE107	Wilson Rd		Butzow Dr	Northeast Urbana	Sidewalk Gap	31	0	0	1.3 ; 1.5	\$301,651
547	NE108	Butzow Dr			Northeast Urbana	Sidewalk Gap	31	0	0	1.3 ; 1.5	\$183,255
415	NE30	Eastern Ave	Kerr Ave	Perkins Rd	Northeast Urbana	Sidewalk Gap	30	0	0	1.3 ; 1.5	\$269,873
434	NE39	Sycamore St		E university Ave	Northeast Urbana	Sidewalk Gap	30	0	0	1.3 ; 1.5	\$85,441
548	NE109	Bridle Ln	Carriage Pl	Coachman Dr	Northeast Urbana	Sidewalk Gap	30	0	0	1.3 ; 1.5	\$124,313
549	NE110	Kickapoo Trl			Northeast Urbana	Sidewalk Gap	30	0	0	1.3 ; 1.5	\$119,638
572	NE117	Oakland Ave	Boyden St		Northeast Urbana	Sidewalk Gap	30	0	0	1.3 ; 1.5	\$9,570
432	NE37	Hickory St	Sycamore St	E Park St	Northeast Urbana	Sidewalk Gap	29	0	0	1.3 ; 1.5	\$41,725
433	NE38	Ash St	Sycamore St	E Park St	Northeast Urbana	Sidewalk Gap	29	0	0	1.3 ; 1.5	\$42,400
550	NE111	Shemauger Trl	Kickapoo Trl	Potawatomi Trl	Northeast Urbana	Sidewalk Gap	29	0	0	1.3 ; 1.5	\$173,032
417	NE32	Perkins Rd			Northeast Urbana	Sidewalk Gap	25	0	0	1.3 ; 1.5	\$23,566
495	NE56	Willow View Rd			Northeast Urbana	Sidewalk Gap	25	0	0	1.3 ; 1.5	\$153,822
496	NE57	Richardson Dr			Northeast Urbana	Sidewalk Gap	25	0	0	1.3 ; 1.5	\$220,966
497	NE58	Christopher Cir			Northeast Urbana	Sidewalk Gap	25	0	0	1.3 ; 1.5	\$230,331
501	NE62	Richard Dr			Northeast Urbana	Sidewalk Gap	25	0	0	1.3 ; 1.5	\$429,114
502	NE63	Ivanhoe Dr			Northeast Urbana	Sidewalk Gap	25	0	0	1.3 ; 1.5	\$186,754
503	NE64	Rowena Dr			Northeast Urbana	Sidewalk Gap	25	0	0	1.3 ; 1.5	\$185,211
504	NE65				Northeast Urbana	Sidewalk Gap	25	0	0	1.3 ; 1.5	\$190,635
532	NE100	Beck Dr			Northeast Urbana	Sidewalk Gap	25	0	0	1.3 ; 1.5	\$194,965
533	NE101	Oliver Dr			Northeast Urbana	Sidewalk Gap	25	0	0	1.3 ; 1.5	\$158,327
442	NE41	N Smith Rd	E University Ave	Carrie Ave	Northeast Urbana	Sidewalk Gap	23	0	0	1.3 ; 1.5	\$34,461
420	NE35	N Smith Rd	E University Ave	Carrie Ave	Northeast Urbana	Sidewalk Gap	22	0	0	1.3 ; 1.5	\$16,047
477	NE53	Thompson St	Cunningham Ave		Northeast Urbana	Sidewalk Gap	21	0	0	1.3 ; 1.5	\$63,681
461	NE48	Slayback St	N Smith Rd	McGee Rd	Northeast Urbana	Sidewalk Gap	18	0	0	1.3 ; 1.5	\$62,045
518	NE79	Sanibel Dr			Northeast Urbana	Sidewalk Gap	18	0	0	1.3 ; 1.5	\$278,391
519	NE80	Sanibel Dr			Northeast Urbana	Sidewalk Gap	18	0	0	1.3 ; 1.5	\$259,409
418	NE33	Dodson Dr E	Slayback Rd	McGee Rd	Northeast Urbana	Sidewalk Gap	17	0	0	1.3 ; 1.5	\$80,135

GIS ID	Nhood ID	Street	From	To	Neighborhood	Project Type	Priority Score	Compliance Score	Condition Score	Related Objective(s)	Cost Estimate
444	NE43	Dodson Dr W	E University Ave	Pettys Dr	Northeast Urbana	Sidewalk Gap	17	0	0	1.3 ; 1.5	\$84,215
462	NE49	Slayback St	McGee Rd	Carrie Ave	Northeast Urbana	Sidewalk Gap	17	0	0	1.3 ; 1.5	\$62,363
463	NE50	Slayback St	Carrie Ave	Ira St	Northeast Urbana	Sidewalk Gap	17	0	0	1.3 ; 1.5	\$102,225
494	NE54	Brad Dr			Northeast Urbana	Sidewalk Gap	17	0	0	1.3 ; 1.5	\$822,674
498	NE59				Northeast Urbana	Sidewalk Gap	17	0	0	1.3 ; 1.5	\$3,537,569
508	NE69	Joni Leann Ct			Northeast Urbana	Sidewalk Gap	17	0	0	1.3 ; 1.5	\$21,380
419	NE34	McGee Rd	Carrie Ave		Northeast Urbana	Sidewalk Gap	14	0	0	1.3 ; 1.5	\$422,496
506	NE67	Brownfield Rd			Northeast Urbana	Sidewalk Gap	14	0	0	1.3 ; 1.5	\$1,401,091
511	NE72	Brownfield Rd	Mary Lou Dr	Perkins Rd	Northeast Urbana	Sidewalk Gap	14	0	0	1.3 ; 1.5	\$584,264
514	NE75	Brownfield Rd			Northeast Urbana	Sidewalk Gap	14	0	0	1.3 ; 1.5	\$806,918
515	NE76				Northeast Urbana	Sidewalk Gap	14	0	0	1.3 ; 1.5	\$2,163,222
516	NE77	Arlene Dr			Northeast Urbana	Sidewalk Gap	14	0	0	1.3 ; 1.5	\$366,084
517	NE78	Northwood Dr			Northeast Urbana	Sidewalk Gap	14	0	0	1.3 ; 1.5	\$854,918
539	NE102	Brownfield Rd			Northeast Urbana	Sidewalk Gap	14	0	0	1.3 ; 1.5	\$168,727
540	NE103	Donald Dr			Northeast Urbana	Sidewalk Gap	14	0	0	1.3 ; 1.5	\$263,075
570	NE115	Perkins Rd			Northeast Urbana	Sidewalk Gap	14	0	0	1.3 ; 1.5	\$479,091
574	NE119	Airport Rd	N High Cross Rd	Somerset Dr	Northeast Urbana	Sidewalk Gap	14	0	0	1.3 ; 1.5	\$409,658
26	NE5	Airport Road	High Cross Rd	Somerset Dr	Northeast Urbana	Sidewalk Gap	14	0	0	1.3 ; 1.5	\$398,363
25	NE4	Airport Road	Fieldcrest Dr	Somerset Path	Northeast Urbana	Sidewalk Gap	13	0	0	1.3 ; 1.5	\$91,150
416	NE31	Perkins Rd	Richard Dr		Northeast Urbana	Sidewalk Gap	13	0	0	1.3 ; 1.5	\$304,094
443	NE42	Dodson Dr W	Pettys Dr	Slayback St	Northeast Urbana	Sidewalk Gap	13	0	0	1.3 ; 1.5	\$175,708
445	NE44	Dodson Dr E	Dodson Dr W	E University Ave	Northeast Urbana	Sidewalk Gap	13	0	0	1.3 ; 1.5	\$180,847
458	NE45	Dodson Dr W		Slayback St	Northeast Urbana	Sidewalk Gap	13	0	0	1.3 ; 1.5	\$265,374
459	NE46	Dodson Dr E	Slayback Rd	McGee Rd	Northeast Urbana	Sidewalk Gap	13	0	0	1.3 ; 1.5	\$164,066
460	NE47	John Dr	McGee Rd	Dodson Dr W	Northeast Urbana	Sidewalk Gap	13	0	0	1.3 ; 1.5	\$325,114
464	NE51	John Dr	McGee Rd	Dodson Dr W	Northeast Urbana	Sidewalk Gap	13	0	0	1.3 ; 1.5	\$173,884
499	NE60	Spring Cir			Northeast Urbana	Sidewalk Gap	13	0	0	1.3 ; 1.5	\$137,952
500	NE61	Willow View Rd			Northeast Urbana	Sidewalk Gap	13	0	0	1.3 ; 1.5	\$163,213
505	NE66	Foxberry Dr		Mary Lou Dr	Northeast Urbana	Sidewalk Gap	13	0	0	1.3 ; 1.5	\$83,355
507	NE68	Cindy Ct W			Northeast Urbana	Sidewalk Gap	13	0	0	1.3 ; 1.5	\$235,716
509	NE70	Perkins Rd			Northeast Urbana	Sidewalk Gap	13	0	0	1.3 ; 1.5	\$1,896,451

GIS ID	Nhood ID	Street	From	To	Neighborhood	Project Type	Priority Score	Compliance Score	Condition Score	Related Objective(s)	Cost Estimate
510	NE71	Perkins Rd			Northeast Urbana	Sidewalk Gap	13	0	0	1.3 ; 1.5	\$9,665
512	NE73	Madison Cir			Northeast Urbana	Sidewalk Gap	13	0	0	1.3 ; 1.5	\$109,019
513	NE74	Airport Rd	Skyline Dr	Fieldcrest Dr	Northeast Urbana	Sidewalk Gap	13	0	0	1.3 ; 1.5	\$188,843
520	NE83	Dixon Ct			Northeast Urbana	Sidewalk Gap	13	0	0	1.3 ; 1.5	\$225,087
521	NE87	Hamilton Ave			Northeast Urbana	Sidewalk Gap	13	0	0	1.3 ; 1.5	\$145,061
522	NE88	Independence Ave			Northeast Urbana	Sidewalk Gap	13	0	0	1.3 ; 1.5	\$132,960
523	NE89	Independence Ave			Northeast Urbana	Sidewalk Gap	13	0	0	1.3 ; 1.5	\$195,754
524	NE90	Hamilton Ave			Northeast Urbana	Sidewalk Gap	13	0	0	1.3 ; 1.5	\$174,522
525	NE93	Constitution Ave			Northeast Urbana	Sidewalk Gap	13	0	0	1.3 ; 1.5	\$162,348
526	NE94	Liberty Ave			Northeast Urbana	Sidewalk Gap	13	0	0	1.3 ; 1.5	\$239,163
527	NE95	Patrick Henry Cir			Northeast Urbana	Sidewalk Gap	13	0	0	1.3 ; 1.5	\$136,464
528	NE96	Patrick Henry Cir			Northeast Urbana	Sidewalk Gap	13	0	0	1.3 ; 1.5	\$374,810
529	NE97	Liberty Ave			Northeast Urbana	Sidewalk Gap	13	0	0	1.3 ; 1.5	\$99,883
530	NE98	Independence Ave			Northeast Urbana	Sidewalk Gap	13	0	0	1.3 ; 1.5	\$303,933
531	NE99	John Jay Ct			Northeast Urbana	Sidewalk Gap	13	0	0	1.3 ; 1.5	\$351,855
568	NE113	N High Cross Rd	E Beringer Cir	E Anthony Dr	Northeast Urbana	Sidewalk Gap	13	0	0	1.3 ; 1.5	\$391,547
569	NE114	E Anthony Dr		N High Cross Rd	Northeast Urbana	Sidewalk Gap	13	0	0	1.3 ; 1.5	\$107,869
573	NE118	Airport Rd	E Oaks Rd	Somerset Dr	Northeast Urbana	Sidewalk Gap	13	0	0	1.3 ; 1.5	\$929,486
576	NE120	Toni Ln			Northeast Urbana	Sidewalk Gap	13	0	0	1.3 ; 1.5	\$124,966
577	NE121	Jeffrey Ln	Dale III Ln	Fred Ln	Northeast Urbana	Sidewalk Gap	13	0	0	1.3 ; 1.5	\$101,375
578	NE122	Toni Ln			Northeast Urbana	Sidewalk Gap	13	0	0	1.3 ; 1.5	\$85,023
273	S83	Bruce Dr	Brighton Dr	Mitchem Dr	South Urbana	Sidewalk Gap	49	0	0	1.3 ; 1.5	\$31,208
281	S91	E Harding Dr, S Vawter St	W of Vawter St	S of Harding Dr	South Urbana	Sidewalk Gap	45	0	0	1.3 ; 1.5	\$41,934
283	S93	E Harding Dr	Philo Rd	W of Vawter St	South Urbana	Sidewalk Gap	45	0	0	1.3 ; 1.5	\$87,334
282	S92	E Harding Dr	Anderson St	S Cottage Grove Ave	South Urbana	Sidewalk Gap	44	0	0	1.3 ; 1.5	\$172,575
275	S85	Silver St	Fletcher St	Philo Rd	South Urbana	Sidewalk Gap	43	0	0	1.3 ; 1.5	\$108,488
274	S84	Mitchem Dr	Bruce Dr	Vawter St	South Urbana	Sidewalk Gap	42	0	0	1.3 ; 1.5	\$106,163

GIS ID	Nhood ID	Street	From	To	Neighborhood	Project Type	Priority Score	Compliance Score	Condition Score	Related Objective(s)	Cost Estimate
279	S89	Vawter St	E Harding Dr	Silver St	South Urbana	Sidewalk Gap	42	0	0	1.3 ; 1.5	\$171,047
280	S90	Mitchem Dr	Bruce Dr	Vawter St	South Urbana	Sidewalk Gap	41	0	0	1.3 ; 1.5	\$100,556
205	S46	S Vine St	E McHenry St	Brookens Dr	South Urbana	Sidewalk Gap	40	0	0	1.3 ; 1.5	\$21,430
285	S95	Evergreen Cir		Anderson St	South Urbana	Sidewalk Gap	40	0	0	1.3 ; 1.5	\$67,212
289	S99	Sunnycrest Dr	Anderson St	S Cottage Grove Ave	South Urbana	Sidewalk Gap	39	0	0	1.3 ; 1.5	\$181,601
236	S59	Zuppke Dr		E Mumford Dr	South Urbana	Sidewalk Gap	37	0	0	1.3 ; 1.5	\$72,785
286	S96	Larch Pl	Anderson St	Colorado Ave	South Urbana	Sidewalk Gap	37	0	0	1.3 ; 1.5	\$159,617
562	S113	Meadow Dr		S Race St	South Urbana	Sidewalk Gap	37	0	0	1.3 ; 1.5	\$12,064
563	S114	Meadow Dr		S Race St	South Urbana	Sidewalk Gap	37	0	0	1.3 ; 1.5	\$11,617
264	S74	Sunnycrest Ct E		Anderson St	South Urbana	Sidewalk Gap	36	0	0	1.3 ; 1.5	\$83,723
233	S56	S Harding Dr	S George Huff Dr	E Mumford Dr	South Urbana	Sidewalk Gap	35	0	0	1.3 ; 1.5	\$82,643
234	S57	S Harding Dr	S George Huff Dr	E Mumford Dr	South Urbana	Sidewalk Gap	35	0	0	1.3 ; 1.5	\$78,224
263	S73	Sunnycrest Ct E		Anderson St	South Urbana	Sidewalk Gap	35	0	0	1.3 ; 1.5	\$81,469
206	S47	S Vine St	Brookens Dr	Scovill St	South Urbana	Sidewalk Gap	34	0	0	1.3 ; 1.5	\$75,429
288	S98	Burkwood Dr	Anderson St	S Cottage Grove Ave	South Urbana	Sidewalk Gap	34	0	0	1.3 ; 1.5	\$329,905
204	S45	S Vine St	Scovill St	E Windsor Rd	South Urbana	Sidewalk Gap	33	0	0	1.3 ; 1.5	\$61,638
209	S50	Eliot Dr	Mills Dr	Cureton Dr	South Urbana	Sidewalk Gap	33	0	0	1.3 ; 1.5	\$18,600
266	S76	Burkwood Ct E		Anderson St	South Urbana	Sidewalk Gap	33	0	0	1.3 ; 1.5	\$104,966
287	S97	Glenwood Oaks Ct			South Urbana	Sidewalk Gap	33	0	0	1.3 ; 1.5	\$348,689
265	S75	Burkwood Ct E		Anderson St	South Urbana	Sidewalk Gap	32	0	0	1.3 ; 1.5	\$102,351
284	S94	James Cherry Dr	E Florida Ave		South Urbana	Sidewalk Gap	32	0	0	1.3 ; 1.5	\$102,991
235	S58	Shuman Cir		S George Huff Dr	South Urbana	Sidewalk Gap	31	0	0	1.3 ; 1.5	\$129,959
238	S61	S Lynn St	E Mumford Dr	E McHenry St	South Urbana	Sidewalk Gap	31	0	0	1.3 ; 1.5	\$125,234
267	S77	Evergreen Ct E		Anderson St	South Urbana	Sidewalk Gap	31	0	0	1.3 ; 1.5	\$120,408
268	S78	Evergreen Ct E		Anderson St	South Urbana	Sidewalk Gap	31	0	0	1.3 ; 1.5	\$121,471

GIS ID	Nhood ID	Street	From	To	Neighborhood	Project Type	Priority Score	Compliance Score	Condition Score	Related Objective(s)	Cost Estimate
244	S67	Florida Dr	W Florida Ave		South Urbana	Sidewalk Gap	30	0	0	1.3 ; 1.5	\$75,451
245	S68	Florida Ct	W Florida Ave		South Urbana	Sidewalk Gap	30	0	0	1.3 ; 1.5	\$71,586
247	S70	Montclair Rd	S Race St	S Vine St	South Urbana	Sidewalk Gap	30	0	0	1.3 ; 1.5	\$160,304
270	S80	Evergreen Ct W	S Vine St		South Urbana	Sidewalk Gap	30	0	0	1.3 ; 1.5	\$94,358
200	S41	Oakbrook Cir		S Vine St	South Urbana	Sidewalk Gap	29	0	0	1.3 ; 1.5	\$15,265
201	S42	Oakbrook Cir		S Vine St	South Urbana	Sidewalk Gap	29	0	0	1.3 ; 1.5	\$27,824
207	S48	Myra Ridge Dr	Hillshire Dr		South Urbana	Sidewalk Gap	29	0	0	1.3 ; 1.5	\$43,327
246	S69	Pleasant St			South Urbana	Sidewalk Gap	29	0	0	1.3 ; 1.5	\$75,722
394	S104	S Smith Rd	E Florida Ave	E Stone Creek Blvd	South Urbana	Sidewalk Gap	28	0	0	1.3 ; 1.5	\$40,349
271	S81	Burkwood Ct W	S Vine St		South Urbana	Sidewalk Gap	27	0	0	1.3 ; 1.5	\$97,351
272	S82	Burkwood Ct W	S Vine St		South Urbana	Sidewalk Gap	27	0	0	1.3 ; 1.5	\$97,557
208	S49	Zuppke Dr	E Mumford Dr	Eliot Dr	South Urbana	Sidewalk Gap	26	0	0	1.3 ; 1.5	\$178,288
239	S62	S Lynn St	Eliot Dr	E McHenry St	South Urbana	Sidewalk Gap	26	0	0	1.3 ; 1.5	\$206,855
242	S65	Eliot Dr	Pond St	S Lynn St	South Urbana	Sidewalk Gap	26	0	0	1.3 ; 1.5	\$145,851
261	S71	Sunnycrest Ct W	S Vine St		South Urbana	Sidewalk Gap	26	0	0	1.3 ; 1.5	\$99,426
262	S72	Sunnycrest Ct W	S Vine St		South Urbana	Sidewalk Gap	26	0	0	1.3 ; 1.5	\$98,064
269	S79	Evergreen Ct W	S Vine St		South Urbana	Sidewalk Gap	26	0	0	1.3 ; 1.5	\$97,578
554	S106	Mills Dr	E Mumford Dr	Eliot Dr	South Urbana	Sidewalk Gap	26	0	0	1.3 ; 1.5	\$123,418
240	S63	S Cottage Grove Ave	Eliot Dr	E McHenry St	South Urbana	Sidewalk Gap	25	0	0	1.3 ; 1.5	\$206,671
393	S103	Cobble Creek Ct	Cobble Creek Dr	Cobble Creek Dr	South Urbana	Sidewalk Gap	25	0	0	1.3 ; 1.5	\$32,402
237	S60	Cureton Dr	E Mumford Dr	Eliot Dr	South Urbana	Sidewalk Gap	24	0	0	1.3 ; 1.5	\$73,285
241	S64	Pond St	Eliot Dr	E McHenry St	South Urbana	Sidewalk Gap	24	0	0	1.3 ; 1.5	\$206,659
243	S66	Eliot Dr	Pond St	Vawter St	South Urbana	Sidewalk Gap	24	0	0	1.3 ; 1.5	\$146,629
277	S87	Pond St	Eliot Dr	E McHenry St	South Urbana	Sidewalk Gap	24	0	0	1.3 ; 1.5	\$205,734
278	S88	Vawter St	Eliot Dr	E McHenry St	South Urbana	Sidewalk Gap	24	0	0	1.3 ; 1.5	\$208,325
276	S86	Vawter St	E Mumford Dr	E McHenry St	South Urbana	Sidewalk Gap	23	0	0	1.3 ; 1.5	\$124,714
553	S105	Mills Dr	E Mumford Dr	Eliot Dr	South Urbana	Sidewalk Gap	23	0	0	1.3 ; 1.5	\$157,699

GIS ID	Nhood ID	Street	From	To	Neighborhood	Project Type	Priority Score	Compliance Score	Condition Score	Related Objective(s)	Cost Estimate
555	S107	Boudreau Dr	E George Huff Dr	E Holmes St	South Urbana	Sidewalk Gap	23	0	0	1.3 ; 1.5	\$78,628
203	S44	Persimmon Cir			South Urbana	Sidewalk Gap	22	0	0	1.3 ; 1.5	\$462,060
232	S55	Montclair Rd	S Race St	S Vine St	South Urbana	Sidewalk Gap	22	0	0	1.3 ; 1.5	\$160,250
2893	S653	Stone Creek Blvd	S Andrews Rd		South Urbana	Sidewalk Gap	22	0	0	1.3 ; 1.5	\$21,861
202	S43	Sherwin Cir	Sherwin Dr	Sherwin Dr	South Urbana	Sidewalk Gap	21	0	0	1.3 ; 1.5	\$124,134
391	S101	Stricker Ln	Nugent Cir		South Urbana	Sidewalk Gap	21	0	0	1.3 ; 1.5	\$35,987
559	S111	Persimmon Cir			South Urbana	Sidewalk Gap	21	0	0	1.3 ; 1.5	\$89,554
561	S112	Sherwin Dr	S Race St	Persimmon Cir	South Urbana	Sidewalk Gap	21	0	0	1.3 ; 1.5	\$89,470
210	S51	Grange Dr	W George Huff Dr	W Holmes St	South Urbana	Sidewalk Gap	19	0	0	1.3 ; 1.5	\$132,401
230	S53	Boudreau Dr	Illini Cir		South Urbana	Sidewalk Gap	19	0	0	1.3 ; 1.5	\$86,070
231	S54	Burlison Dr	W Mumford Dr	E George Huff Dr	South Urbana	Sidewalk Gap	19	0	0	1.3 ; 1.5	\$177,432
392	S102	S High Cross Rd	E Stone Creek Blvd	E Windsor Rd	South Urbana	Sidewalk Gap	19	0	0	1.3 ; 1.5	\$213,885
556	S108	Burlison Dr	E George Huff Dr		South Urbana	Sidewalk Gap	19	0	0	1.3 ; 1.5	\$162,126
557	S109	Grange Dr	W George Huff Dr	W Holmes St	South Urbana	Sidewalk Gap	19	0	0	1.3 ; 1.5	\$188,823
229	S52	Boudreau Dr	W Mumford Dr	Illini Cir	South Urbana	Sidewalk Gap	18	0	0	1.3 ; 1.5	\$124,060
390	S100	Stone Creek Blvd	Muirfield Pl	Castlerock Dr	South Urbana	Sidewalk Gap	18	0	0	1.3 ; 1.5	\$93,172
558	S110	Burlison Dr			South Urbana	Sidewalk Gap	15	0	0	1.3 ; 1.5	\$263,951
224	UD36	S Orchard St	Orchard Pl	N of Orchard Pl	University District	Sidewalk Gap	46	0	0	1.3 ; 1.5	\$16,071
225	UD37	W Florida Ave	Carle Ave	S Orchard St	University District	Sidewalk Gap	45	0	0	1.3 ; 1.5	\$77,779
218	UD30	Peabody Dr, Goodwin Ave	Dorner Dr	ACES Library	University District	Sidewalk Gap	42	0	0	1.3 ; 1.5	\$131,479
248	UD41	W Florida Ave	W Florida Ave	Bliss Dr	University District	Sidewalk Gap	39	0	0	1.3 ; 1.5	\$152,663
250	UD42	Virginia Dr	W Pennsylvania Ave	College Ct	University District	Sidewalk Gap	38	0	0	1.3 ; 1.5	\$50,498
198	UD21	W George Huff Dr	S Race St	S Orchard St	University District	Sidewalk Gap	37	0	0	1.3 ; 1.5	\$83,334

GIS ID	Nhood ID	Street	From	To	Neighborhood	Project Type	Priority Score	Compliance Score	Condition Score	Related Objective(s)	Cost Estimate
219	UD31	S Goodwin Ave	Peabody Dr	W Pennsylvania Ave	University District	Sidewalk Gap	37	0	0	1.3 ; 1.5	\$22,569
226	UD38	Bliss Dr	S Race St		University District	Sidewalk Gap	36	0	0	1.3 ; 1.5	\$134,774
213	UD25	S Lincoln Ave			University District	Sidewalk Gap	34	0	0	1.3 ; 1.5	\$888,325
221	UD33	Virginia Dr	W Pennsylvania Ave	College Ct	University District	Sidewalk Gap	34	0	0	1.3 ; 1.5	\$118,142
222	UD34	Maryland Dr	College Ct	W Florida Ave	University District	Sidewalk Gap	34	0	0	1.3 ; 1.5	\$74,966
227	UD39	S Orchard St		W George Huff Dr	University District	Sidewalk Gap	33	0	0	1.3 ; 1.5	\$161,634
228	UD40	S Orchard St	Orchard Pl		University District	Sidewalk Gap	33	0	0	1.3 ; 1.5	\$129,629
197	UD20	Hazelwood Dr	W George Huff Dr		University District	Sidewalk Gap	31	0	0	1.3 ; 1.5	\$128,078
199	UD22				University District	Sidewalk Gap	31	0	0	1.3 ; 1.5	\$852,554
211	UD23	George Huff Ct	Hazelwood Ct	W George Huff Dr	University District	Sidewalk Gap	31	0	0	1.3 ; 1.5	\$151,335
212	UD24	George Huff Ct	W George Huff Dr	Hazelwood Ct	University District	Sidewalk Gap	31	0	0	1.3 ; 1.5	\$113,496
214	UD26				University District	Sidewalk Gap	29	0	0	1.3 ; 1.5	\$837,446
223	UD35	St Marys Rd	S Lincoln Ave	S Goodwin Ave	University District	Sidewalk Gap	29	0	0	1.3 ; 1.5	\$316,537
220	UD32	Lorado Taft Dr	S Sixth St		University District	Sidewalk Gap	26	0	0	1.3 ; 1.5	\$38,221
216	UD28	W Pennsylvania Ave	Maryland Dr		University District	Sidewalk Gap	19	0	0	1.3 ; 1.5	\$287,039
217	UD29	W Florida Ave			University District	Sidewalk Gap	14	0	0	1.3 ; 1.5	\$445,399
215	UD27	St Marys Rd			University District	Sidewalk Gap	13	0	0	1.3 ; 1.5	\$638,620
376	WD56	N Busey Ave	Clark St	W University Ave	West & Downtown Urbana	Sidewalk Gap	51	0	0	1.3 ; 1.5	\$9,058
366	WD46	W Main St	Springfield Ave	Central Ave	West & Downtown Urbana	Sidewalk Gap	50	0	0	1.3 ; 1.5	\$51,416
364	WD44	W High St	S Broadway Ave	S Race St	West & Downtown Urbana	Sidewalk Gap	49	0	0	1.3 ; 1.5	\$13,796
363	WD43	Springfield Ave	N Coler Ave	N Busey Ave	West & Downtown Urbana	Sidewalk Gap	47	0	0	1.3 ; 1.5	\$54,020
375	WD55	N Busey Ave	Clark St	W University Ave	West & Downtown Urbana	Sidewalk Gap	47	0	0	1.3 ; 1.5	\$38,063
360	WD40	E Washington St	S Broadway Ave	S Walnut St	West & Downtown Urbana	Sidewalk Gap	45	0	0	1.3 ; 1.5	\$31,880
372	WD52	Griggs St	N Race St	Wood St	West & Downtown Urbana	Sidewalk Gap	45	0	0	1.3 ; 1.5	\$23,709

GIS ID	Nhood ID	Street	From	To	Neighborhood	Project Type	Priority Score	Compliance Score	Condition Score	Related Objective(s)	Cost Estimate
295	WD33	Birch St	W Oregon St	W Nevada St	West & Downtown Urbana	Sidewalk Gap	42	0	0	1.3 ; 1.5	\$31,308
310	WD38	Birch St	W California Ave	W Oregon St	West & Downtown Urbana	Sidewalk Gap	42	0	0	1.3 ; 1.5	\$32,533
359	WD39	S Walnut St	E Nevada St	E Washington St	West & Downtown Urbana	Sidewalk Gap	42	0	0	1.3 ; 1.5	\$73,790
362	WD42	S Coler Ave	W Elm St	W Green St	West & Downtown Urbana	Sidewalk Gap	42	0	0	1.3 ; 1.5	\$32,877
308	WD36	Western Ave	N Coler Ave	N Busey Ave	West & Downtown Urbana	Sidewalk Gap	39	0	0	1.3 ; 1.5	\$53,298
365	WD45	Birch St	Springfield Ave	W Elm St	West & Downtown Urbana	Sidewalk Gap	39	0	0	1.3 ; 1.5	\$32,631
294	WD32	Birch St	W Nevada St	W Washington St	West & Downtown Urbana	Sidewalk Gap	38	0	0	1.3 ; 1.5	\$10,920
307	WD35	Western Ave	N Busey Ave	N Lincoln Ave	West & Downtown Urbana	Sidewalk Gap	38	0	0	1.3 ; 1.5	\$49,403
368	WD48	Wood St	Locust St	Griggs St	West & Downtown Urbana	Sidewalk Gap	38	0	0	1.3 ; 1.5	\$42,371
370	WD50	N Orchard St	Sassafrass Aly	Broad Aly	West & Downtown Urbana	Sidewalk Gap	38	0	0	1.3 ; 1.5	\$32,078
371	WD51	Sassafrass Aly	N Orchard St	N Coler Ave	West & Downtown Urbana	Sidewalk Gap	38	0	0	1.3 ; 1.5	\$30,790
373	WD53	Sassafrass Aly	N Orchard St	N Coler Ave	West & Downtown Urbana	Sidewalk Gap	38	0	0	1.3 ; 1.5	\$30,451
374	WD54	N Busey Ave	W Main St	Clark St	West & Downtown Urbana	Sidewalk Gap	38	0	0	1.3 ; 1.5	\$60,537
361	WD41	W High St	S Orchard St	S Coler Ave	West & Downtown Urbana	Sidewalk Gap	37	0	0	1.3 ; 1.5	\$24,525
309	WD37	S Orchard St	W Illinois St	W California Ave	West & Downtown Urbana	Sidewalk Gap	36	0	0	1.3 ; 1.5	\$33,097
369	WD49	Griggs St	Central Ave	N Orchard St	West & Downtown Urbana	Sidewalk Gap	35	0	0	1.3 ; 1.5	\$133,921
567	WD58	E Nevada St	Grass Aly	S Vine St	West & Downtown Urbana	Sidewalk Gap	35	0	0	1.3 ; 1.5	\$21,378
259	WD26	E Pennsylvania Ave	S Broadway Ave	S Vine St	West & Downtown Urbana	Sidewalk Gap	34	0	0	1.3 ; 1.5	\$70,904
296	WD34	S Orchard St	W California Ave	W Oregon St	West & Downtown Urbana	Sidewalk Gap	34	0	0	1.3 ; 1.5	\$32,467
367	WD47	Griggs St	N McCullough St	N Orchard St	West & Downtown Urbana	Sidewalk Gap	34	0	0	1.3 ; 1.5	\$132,484

GIS ID	Nhood ID	Street	From	To	Neighborhood	Project Type	Priority Score	Compliance Score	Condition Score	Related Objective(s)	Cost Estimate
566	WD57	E Nevada St	S Walnut St	Grass Aly	West & Downtown Urbana	Sidewalk Gap	34	0	0	1.3 ; 1.5	\$13,071
255	WD22	S Orchard St	Indiana Ave	W Michigan Ave	West & Downtown Urbana	Sidewalk Gap	33	0	0	1.3 ; 1.5	\$36,583
256	WD23	Carle Ave	Indiana Ave	W Michigan Ave	West & Downtown Urbana	Sidewalk Gap	31	0	0	1.3 ; 1.5	\$36,608
253	WD20	S Orchard St	W Michigan Ave	W Pennsylvania Ave	West & Downtown Urbana	Sidewalk Gap	29	0	0	1.3 ; 1.5	\$51,057
252	WD19	Carle Ave	W Pennsylvania Ave	W Vermont Ave	West & Downtown Urbana	Sidewalk Gap	28	0	0	1.3 ; 1.5	\$31,536
254	WD21	Carle Ave	W Michigan Ave	W Pennsylvania Ave	West & Downtown Urbana	Sidewalk Gap	28	0	0	1.3 ; 1.5	\$50,813
258	WD25	S Broadway Ave	W Delaware Ave	E Florida Ave	West & Downtown Urbana	Sidewalk Gap	28	0	0	1.3 ; 1.5	\$31,184
260	WD27	S Broadway Ave	E Pennsylvania Ave	E Florida Ave	West & Downtown Urbana	Sidewalk Gap	28	0	0	1.3 ; 1.5	\$103,725
249	WD17	Carle Ave	W Delaware Ave	W Florida Ave	West & Downtown Urbana	Sidewalk Gap	27	0	0	1.3 ; 1.5	\$31,089
251	WD18	Carle Ave	W Vermont Ave	W Delaware Ave	West & Downtown Urbana	Sidewalk Gap	27	0	0	1.3 ; 1.5	\$31,331
292	WD30	S Broadway Ave	E Pennsylvania Ave	W Vermont Ave	West & Downtown Urbana	Sidewalk Gap	27	0	0	1.3 ; 1.5	\$31,512
257	WD24	Delmont Ct	W Vermont Ave	W Delaware Ave	West & Downtown Urbana	Sidewalk Gap	26	0	0	1.3 ; 1.5	\$31,505
290	WD28	Delmont Ct	W Vermont Ave	W Delaware Ave	West & Downtown Urbana	Sidewalk Gap	26	0	0	1.3 ; 1.5	\$31,577
293	WD31	S Broadway Ave	E Michigan Ave	E Pennsylvania Ave	West & Downtown Urbana	Sidewalk Gap	26	0	0	1.3 ; 1.5	\$50,856
291	WD29	S Broadway Ave	W Vermont Ave	W Delaware Ave	West & Downtown Urbana	Sidewalk Gap	23	0	0	1.3 ; 1.5	\$65,707

GIS ID	Nhood ID	Street	From	To	Neighborhood	Project Type	Recommendation	Priority Score	Compliance Score	Condition Score	Related Objective(s)	Cost Estimate
79	C2	Kickapoo Rail Trail Study Area	Cottage Grove Ave	Maple St	Central Urbana	Trail Project	Study area for shared-use path installation	33	0	0	2.3 ; 4.1	\$372,248
116	C4	University Avenue	Maple St	Boneyard Creek	Central Urbana	Trail Project	Install sidepath	33	0	0	4.1	\$63,071
120	C8	Green Street	Victory Park E Sidewalk	Lynn St	Central Urbana	Trail Project	Widen sidewalk to sidepath	33	0	0	4.1	\$51,456
121	C9	Green Street	Victory Park Path	Lynn St	Central Urbana	Trail Project	Widen sidewalk to sidepath	31	0	0	4.1	\$29,551
78	C1	Kickapoo Rail Trail Study Area	Poplar St	Cottage Grove Ave	Central Urbana	Trail Project	Study area for shared-use path installation	30	0	0	2.3 ; 4.1	\$54,953
117	C5	University Avenue	Emulsicoat E driveway	Maple St	Central Urbana	Trail Project	Install sidepath	28	0	0	4.1	\$120,989
118	C6	University Avenue	CUMTD E driveway	Emulsicoat E driveway	Central Urbana	Trail Project	Widen sidewalk to sidepath	28	0	0	4.1	\$319,180
115	C3	Boneyard Creek	University Ave	Vine St	Central Urbana	Trail Project	Install shared-use path	25	0	0	4.1	\$75,260
2896	C382	Kickapoo Rail Trail Study Area	Maple St	Vine St	Central Urbana	Trail Project	Study area for shared-use path installation	20	0	0	2.3 ; 4.1	\$150,587
119	C7	Victory Park East Sidewalk	Victory Park Path	Green St	Central Urbana	Trail Project	Widen sidewalk to shared-use path	17	0	0	4.1	\$80,196
31	CK7	Lincoln Avenue	Killarney St	Bradley Ave	Crystal Lake/King Park	Trail Project	Widen sidewalk to sidepath	54	0	0	4.1	\$355,780
32	CK8	Lincoln Avenue	Bradley Ave	Fairview Ave	Crystal Lake/King Park	Trail Project	Widen sidewalk to sidepath	52	0	0	4.1	\$512,832
39	CK15	Wright Street	Penn Central RR	Church St	Crystal Lake/King Park	Trail Project	Widen sidewalk to sidepath	49	0	0	4.1	\$6,752
40	CK16	Wright Street	Hill St	Penn Central RR	Crystal Lake/King Park	Trail Project	Improve sidewalk	47	0	0	4.1	\$6,096
33	CK9	Lincoln Avenue	Fairview Ave	Hill St	Crystal Lake/King Park	Trail Project	Widen sidewalk to sidepath	43	0	0	4.1	\$52,650
34	CK10	Lincoln Avenue	Hill St	University Ave	Crystal Lake/King Park	Trail Project	Widen sidewalk to sidepath	43	0	0	4.1	\$181,969
28	CK6	Lincoln Avenue	Lincoln Ave to I-74 WB ramp	Killarney Dr	Crystal Lake/King Park	Trail Project	Widen sidewalk to sidepath	40	0	0	4.1	\$243,276
64	CK28	Broadway Avenue	Stebbins Dr	Park St	Crystal Lake/King Park	Trail Project	Widen sidewalk to sidepath	40	0	0	4.1	\$176,337
60	CK24	Stebbins Drive	E terminus	Division Ave	Crystal Lake/King Park	Trail Project	Install sidepath	39	0	0	4.1	\$68,147
84	CK30	Kickapoo Rail Trail extended	Lincoln Ave	Wright St	Crystal Lake/King Park	Trail Project	Study area for shared-use path installation	39	0	0	2.3 ; 4.1	\$557,951

GIS ID	Nhood ID	Street	From	To	Neighborhood	Project Type	Recommendation	Priority Score	Compliance Score	Condition Score	Related Objective(s)	Cost Estimate
38	CK14	Wright Street	Church St	University Ave	Crystal Lake/King Park	Trail Project	Widen sidewalk to sidepath	38	0	0	4.1	\$171,114
47	CK21	Country Club Road	Tom Powell Dr	Broadway Ave	Crystal Lake/King Park	Trail Project	Install sidepath	37	0	0	4.1	\$205,600
44	CK19	Coler Avenue	Country Club Rd	Fairview Ave	Crystal Lake/King Park	Trail Project	Install sidepath	34	0	0	4.1	\$605,148
35	CK11	Church Street extended	Lincoln Ave	Harvey St	Crystal Lake/King Park	Trail Project	Install shared-use path	33	0	0	4.1	\$120,411
46	CK22	Country Club Road	Willow Rd	W of Willow Rd	Crystal Lake/King Park	Trail Project	Install sidepath	33	0	0	4.1	\$33,600
63	CK27	Park Street	Broadway Ave	McCullough St	Crystal Lake/King Park	Trail Project	Install sidepath	33	0	0	4.1	\$284,558
43	CK18	Fairview Avenue	Orchard St	Coler Ave	Crystal Lake/King Park	Trail Project	Widen sidewalk to sidepath	30	0	0	4.1	\$61,431
61	CK25	Stebbins Drive	Division Ave	Broadway Ave	Crystal Lake/King Park	Trail Project	Widen sidewalk to sidepath	29	0	0	4.1	\$140,954
48	CK23	Country Club Road	Cunningham Ave	Willow Rd	Crystal Lake/King Park	Trail Project	Widen sidewalk to sidepath	28	0	0	4.1	\$50,764
65	CK29	Broadway Avenue	Country Club Rd	Thompson St	Crystal Lake/King Park	Trail Project	Install sidepath	24	0	0	4.1	\$98,556
45	CK20	Country Club Road	Broadway Ave	Coler Ave	Crystal Lake/King Park	Trail Project	Install sidepath	18	0	0	4.1	\$603,602
62	CK26	Crystal Lake Park Road	Broadway Ave	Park St	Crystal Lake/King Park	Trail Project	Convert road to one-way traffic, two-way bike & ped trail	17	0	0	4.1	\$0
42	CK17	Fairview Avenue extended	Lakehouse Rd	Orchard St	Crystal Lake/King Park	Trail Project	Install shared-use path	14	0	0	4.1	\$97,767
124	E4	Lierman Avenue	Washington St	Quick Stop 66 property line	East Urbana	Trail Project	Widen sidewalk to sidepath	65	0	0	4.1	\$37,055
123	E5	Lierman Avenue	Quick Stop 66 property line	Lierman Ave	East Urbana	Trail Project	Widen sidewalk to sidepath	63	0	0	4.1	\$89,297
131	E35	Washington Street	Bakers Ln	Kinch St	East Urbana	Trail Project	Widen sidewalk to sidepath	56	0	0	4.1	\$265,714
130	E11	Washington Street	Kinch St	Lierman Ave	East Urbana	Trail Project	Widen sidewalk to sidepath	50	0	0	4.1	\$394,219
132	E12	Washington Street	Dodson Dr	Bakers Ln	East Urbana	Trail Project	Widen sidewalk to sidepath	50	0	0	4.1	\$23,059
126	E7	Philo Road	Family Dollar	Fairlawn Dr	East Urbana	Trail Project	Install sidepath	48	0	0	4.1	\$96,317
125	E6	Hunter Street	Lierman Ave	Philo Rd	East Urbana	Trail Project	Install shared-use path	47	0	0	4.1	\$163,646

GIS ID	Nhood ID	Street	From	To	Neighborhood	Project Type	Recommendation	Priority Score	Compliance Score	Condition Score	Related Objective(s)	Cost Estimate
1808	E219	Hunter Street	Austin Dr	Lanore Dr	East Urbana	Trail Project	Improve sidewalk	45	13	53	4.1	\$30,765
127	E8	Philo Road	Washington St	Family Dollar	East Urbana	Trail Project	Install sidepath	44	0	0	4.1	\$213,925
150	E30	High Cross Road	Washington St	Florida Ave extended	East Urbana	Trail Project	Install sidepath	39	0	0	4.1	\$530,057
134	E14	Main Street	Weaver Park	Lierman Ave	East Urbana	Trail Project	Widen sidewalk to sidepath	38	0	0	4.1	\$409,520
143	E23	Prairie Park West Trail	Brookens Center E parking lot	Washington St	East Urbana	Trail Project	Install shared-use path	34	0	0	4.1	\$61,683
2895	E2	Kickapoo Rail Trail Study Area	Main St	Smith Rd	East Urbana	Trail Project	Study area for shared-use path installation	32	0	0	2.3 ; 4.1	\$585,723
77	E1	Kickapoo Rail Trail Study Area	Smith Rd	Poplar St	East Urbana	Trail Project	Study area for shared-use path installation	31	0	0	2.3 ; 4.1	\$911,209
133	E13	Bakers Lane	Main St	Washington St	East Urbana	Trail Project	Install shared-use path	29	0	0	4.1	\$519,067
135	E15	Art Bartell Road	Weaver Park	Lierman Ave	East Urbana	Trail Project	Install sidepath	28	0	0	4.1	\$400,584
141	E21	Kinch Street extended	Main St	Washington St	East Urbana	Trail Project	Install shared-use path	28	0	0	4.1	\$516,685
144	E24	Prairie Park West Trail	Brookens Center NE parking lot	Brookens Center E parking lot	East Urbana	Trail Project	Widen sidewalk to shared-use path	28	0	0	4.1	\$71,427
153	E31	Menards Development C2 multi-use trail	Washington St	Florida Ave	East Urbana	Trail Project	Install shared-use path	28	0	0	4.1	\$2,143,074
142	E22	Weaver Park South Trail	Bakers Ln	Kinch St extended	East Urbana	Trail Project	Install shared-use path	26	0	0	4.1	\$264,032
145	E25	Prairie Park West Trail	Brookens Center N driveway	Brookens Center NE parking lot	East Urbana	Trail Project	Install shared-use path	26	0	0	4.1	\$73,797
136	E16	Art Bartell Road	Canaday-Weaver Trail	Art Bartell Rd	East Urbana	Trail Project	Install sidepath	25	0	0	4.1	\$212,378
138	E18	Canaday-Weaver Trail	Canaday Park E boundary	Lierman Ave	East Urbana	Trail Project	Install shared-use path	24	0	0	4.1	\$56,911
146	E26	Prairie Park West Trail	Art Bartell Rd	Brookens Center N driveway	East Urbana	Trail Project	Widen sidewalk to shared-use path	21	0	0	4.1	\$70,323
148	E28	Michigan Avenue extended	Montgomery St	Ogelthorpe Ave	East Urbana	Trail Project	Widen sidewalk to shared-use path	20	0	0	4.1	\$52,200
149	E29	High Cross Road	University Ave	Washington St	East Urbana	Trail Project	Install sidepath	20	0	0	4.1	\$500,091

GIS ID	Nhood ID	Street	From	To	Neighborhood	Project Type	Recommendation	Priority Score	Compliance Score	Condition Score	Related Objective(s)	Cost Estimate
156	E33	Washington Street	Cottonwood Dr	High Cross Rd	East Urbana	Trail Project	Install sidepath	20	0	0	4.1	\$739,901
157	E34	Washington Street	CR 1800E	Cottonwood Rd	East Urbana	Trail Project	Install sidepath	20	0	0	4.1	\$1,063,389
122	E3	Walmart Path extended	Kickapoo Rail Trail	Walmart Path	East Urbana	Trail Project	Install shared-use path	19	0	0	4.1	\$69,174
139	E19	Canaday-Weaver Trail	Weaver Park	Canaday Park	East Urbana	Trail Project	Install sidepath	19	0	0	4.1	\$364,655
140	E20	Canaday-Weaver Trail	Bakers Ln	Kinch St extended	East Urbana	Trail Project	Install shared-use path	19	0	0	4.1	\$270,039
128	E9	Lierman Avenue extended	Norfolk Southern RR	Main St	East Urbana	Trail Project	Install shared-use path	16	0	0	4.1	\$105,745
155	E32	Menards Development A2 multi-use trail	Tatman Dr	Washington St	East Urbana	Trail Project	Install shared-use path	15	0	0	4.1	\$1,605,533
129	E10	Oregon Street extended	Lierman Ave	Glover Ave	East Urbana	Trail Project	Install shared-use path	14	0	0	4.1	\$245,616
147	E27	Pfeffer Road extended	Kickapoo Rail Trail	Main St	East Urbana	Trail Project	Install shared-use path	14	0	0	4.1	\$86,191
30	N18	Lincoln Avenue	Anthony Dr	Lincoln Ave to I-74 WB ramp	North Urbana	Trail Project	Widen sidewalk to sidepath	48	0	0	4.1	\$95,072
29	N17	Lincoln Avenue	Wilbur Rd	Anthony Dr	North Urbana	Trail Project	Widen sidewalk to sidepath	36	0	0	4.1	\$336,177
23	N16	Anthony Drive	Saline Branch	Lincoln Ave	North Urbana	Trail Project	Install sidepath	28	0	0	4.1	\$554,335
13	N8	Napleton Way	Cunningham Ave	W terminus	North Urbana	Trail Project	Install sidepath	21	0	0	4.1	\$336,266
22	N13	Airport Road	Cunningham Ave	Willow Rd	North Urbana	Trail Project	Install sidepath	17	0	0	4.1	\$542,259
10	N5	Lincoln Avenue	Somer Dr	Olympian Dr	North Urbana	Trail Project	Install sidepath	16	0	0	4.1	\$1,625,115
11	N6	Anthony Drive	Napleton Way	Willow Rd	North Urbana	Trail Project	Install sidepath	16	0	0	4.1	\$575,027
12	N7	Willow Road	Airport Rd	Anthony Dr	North Urbana	Trail Project	Install sidepath	16	0	0	4.1	\$481,796
14	N9	Napleton Way extended	Napleton Way W terminus	Willow Rd	North Urbana	Trail Project	Install sidepath	16	0	0	4.1	\$114,224
21	N14	Airport Road	Willow Rd	Apple Tree Dr	North Urbana	Trail Project	Install sidepath	16	0	0	4.1	\$313,950
15	N10	Saline Branch Trail	N of Olympian Rd	Anthony Dr	North Urbana	Trail Project	Install shared-use path	12	0	0	4.1	\$3,322,205
16	N11	Olympian Drive	Lincoln Ave	Canadian National RR	North Urbana	Trail Project	Install sidepath	12	0	0	4.1	\$649,652

GIS ID	Nhood ID	Street	From	To	Neighborhood	Project Type	Recommendation	Priority Score	Compliance Score	Condition Score	Related Objective(s)	Cost Estimate
17	N12	Olympian Drive extended	Cunningham Ave	Lincoln Ave	North Urbana	Trail Project	Install sidepath	12	0	0	4.1	\$1,616,671
20	N15	Airport Road extended	Apple Tree Dr	Lincoln Ave	North Urbana	Trail Project	Install sidepath	12	0	0	4.1	\$808,749
52	NE10	Perkins Road	E of Eastern Ave	Eastern Ave	Northeast Urbana	Trail Project	Widen sidewalk to sidepath	43	0	0	4.1	\$48,670
76	NE28	AMBUCS Park South Trail	AMBUCS Park Southwest Trail	University Ave	Northeast Urbana	Trail Project	Install sidepath	39	0	0	4.1	\$70,760
49	NE7	Perkins Road	E of Cunningham Ave	Cunningham Ave	Northeast Urbana	Trail Project	Widen sidewalk to sidepath	36	0	0	4.1	\$120,298
	NE287	University Avenue north side	High Cross Rd sidewalk	High Cross Rd intersection	Northeast Urbana	Trail Project	Install sidepath	CC	0	0	4.1	\$18,200
53	NE11	Perkins Road	Perkins Rd Park	E of Eastern Ave	Northeast Urbana	Trail Project	Install sidepath	35	0	0	4.1	\$13,001
54	NE12	Perkins Road	Perkins Rd Park	Perkins Rd Park	Northeast Urbana	Trail Project	Install sidepath	35	0	0	4.1	\$339,517
74	NE26	AMBUCS Park East Loop Trail	AMBUCS Park Playground	AMBUCS Park Playground	Northeast Urbana	Trail Project	Install walking path	35	0	0	4.1	\$238,545
71	NE23	AMBCUS Park West Trail	AMBUCS Park Northwest Trail	NW corner of AMBUCS Park	Northeast Urbana	Trail Project	Install sidepath	34	0	0	4.1	\$72,452
72	NE24	AMBUCS Park Northwest Trail	AMBUCS Park East Loop Trail	AMBUCS Park Southwest Trail	Northeast Urbana	Trail Project	Install walking path	34	0	0	4.1	\$195,499
69	NE21	Chief Shemauger Park Small Loop Trail	Kerr Ave	Kerr Ave	Northeast Urbana	Trail Project	Install walking path	33	0	0	4.1	\$199,775
50	NE8	Perkins Road	Carroll Ave	E of Cunningham Ave	Northeast Urbana	Trail Project	Widen sidewalk to sidepath	32	0	0	4.1	\$128,571
57	NE15	Saline Branch Trail	Perkins Rd Park Site	Chief Shemauger Park	Northeast Urbana	Trail Project	Install shared-use path	32	0	0	4.1	\$350,992
58	NE16	Saline Branch Trail	Chief Shemauger Park	Chief Shemauger Park	Northeast Urbana	Trail Project	Install shared-use path	32	0	0	4.1	\$198,618
75	NE27	AMBUCS-Butzow Trail	Butzow Dr	AMBUCS Park	Northeast Urbana	Trail Project	Install shared-use path	32	0	0	4.1	\$94,058
66	NE18	Perkins Road Park Trail	Perkins Rd	Saline Branch	Northeast Urbana	Trail Project	Install shared-use path	31	0	0	4.1	\$450,564
67	NE19	Perkins Road Park West Trail	Perkins Rd Park Trail	Saline Branch	Northeast Urbana	Trail Project	Install nature trail	31	0	0	4.1	\$384,400

GIS ID	Nhood ID	Street	From	To	Neighborhood	Project Type	Recommendation	Priority Score	Compliance Score	Condition Score	Related Objective(s)	Cost Estimate
73	NE25	AMBUCS Park Southwest Trail	AMBUCS Park East Loop Trail	Cottage Grove Ave	Northeast Urbana	Trail Project	Install walking path	31	0	0	4.1	\$180,933
70	NE22	Chief Shemauger Park Long Loop Trail	Chief Shemauger Park Small Loop Trail	Kerr Ave	Northeast Urbana	Trail Project	Install walking path	30	0	0	4.1	\$362,647
51	NE9	Perkins Road	Eastern Ave	Carroll Ave	Northeast Urbana	Trail Project	Widen sidewalk to sidepath	28	0	0	4.1	\$123,949
55	NE13	Perkins Road Park East Trail	Perkins Rd	Saline Branch	Northeast Urbana	Trail Project	Install shared-use path	28	0	0	4.1	\$307,969
68	NE20	Hickory Street Site Study Area	Chief Shemauger Park	AMBUCS Park	Northeast Urbana	Trail Project	Study area for shared-use path installation	28	0	0	4.1	\$444,427
18	NE1	Cunningham Avenue	Napleton Way	Kenyon Rd	Northeast Urbana	Trail Project	Install sidepath	20	0	0	4.1	\$687,616
19	NE2	Cunningham Avenue	Olympian Dr extended	Napleton Way	Northeast Urbana	Trail Project	Install sidepath	17	0	0	4.1	\$1,670,430
24	NE3	Airport Road	Somerset Path	Cunningham Ave	Northeast Urbana	Trail Project	Install sidepath	16	0	0	4.1	\$668,437
59	NE17	Saline Branch Trail	Chief Shemauger Park	Stebbins Dr	Northeast Urbana	Trail Project	Install shared-use path	16	0	0	4.1	\$260,989
27	NE6	Somerset Path	Airport Rd	Columbia Blvd	Northeast Urbana	Trail Project	Install shared-use path	15	0	0	4.1	\$906,353
56	NE14	Saline Branch Trail	High Cross Rd	Perkins Rd Park Site	Northeast Urbana	Trail Project	Install shared-use path	13	0	0	4.1	\$2,222,235
174	S20	Windsor Road	Anderson St extended	Vine St	South Urbana	Trail Project	Widen sidewalk to sidepath	43	0	0	4.1	\$107,703
176	S22	Anderson Street extended	Anderson St S terminus	Windsor Rd	South Urbana	Trail Project	Widen sidewalk to sidepath	43	0	0	4.1	\$10,291
175	S21	Windsor Road	Vine St	Race St	South Urbana	Trail Project	Widen sidewalk to sidepath	42	0	0	4.1	\$434,155
173	S19	Windsor Road	Lynn St	Anderson St extended	South Urbana	Trail Project	Widen sidewalk to sidepath	40	0	0	4.1	\$170,076
151	S1	High Cross Road	Florida Ave extended	Riggs Brewery	South Urbana	Trail Project	Install sidepath	39	0	0	4.1	\$394,713
177	S23	Windsor Road	Susan Stone Dr	Windsor Rd	South Urbana	Trail Project	Widen sidewalk to sidepath	37	0	0	4.1	\$201,044
183	S29	Race Street	Meadowbrook Park Prairie Path	S city limits	South Urbana	Trail Project	Install sidepath	37	0	0	4.1	\$114,186

GIS ID	Nhood ID	Street	From	To	Neighborhood	Project Type	Recommendation	Priority Score	Compliance Score	Condition Score	Related Objective(s)	Cost Estimate
171	S17	Lynn Street	Mumford Dr	Yankee Ridge S property line	South Urbana	Trail Project	Install sidepath	34	0	0	4.1	\$169,619
168	S14	Mumford Drive	Lynn St	Anderson St	South Urbana	Trail Project	Widen sidewalk to sidepath	33	0	0	4.1	\$131,870
169	S15	Anderson Street	Mumford Dr	Yankee Ridge S property line	South Urbana	Trail Project	Widen sidewalk to sidepath	33	0	0	4.1	\$168,332
186	S32	Pomology Path	Meadowbrook Park Prairie Path	Meadowbrook Park SE boundary	South Urbana	Trail Project	Install shared-use path	33	0	0	4.1	\$47,850
159	S6	Thomas Paine-Florida Path	Florida Ave	Thomas Paine Path	South Urbana	Trail Project	Install shared-use path	30	0	0	4.1	\$145,400
160	S5	Lohmann-Thomas Paine Path	Thomas Paine Path	Lohmann Park	South Urbana	Trail Project	Install shared-use path	29	0	0	4.1	\$25,054
172	S18	Windsor Road	Philo Rd	Lynn St	South Urbana	Trail Project	Widen sidewalk to sidepath	29	0	0	4.1	\$329,376
161	S7	James Cherry Drive extended	S terminus	Lohmann Park	South Urbana	Trail Project	Install shared-use path	28	0	0	4.1	\$23,063
166	S12	Sunnycrest Tot Lot Trail	Sunnycrest Ct E	Burkwood Ct E	South Urbana	Trail Project	Install shared-use path	28	0	0	4.1	\$45,392
184	S31	Race Street	Sherwin Dr	Curtis Rd	South Urbana	Trail Project	Install sidepath	26	0	0	4.1	\$312,271
164	S10	Lucas Street extended	Lucas St	Morrow Ct extended	South Urbana	Trail Project	Install shared-use path	25	0	0	4.1	\$445,820
165	S11	Morrow Court extended	Lucas St path	Amber Ln	South Urbana	Trail Project	Widen sidewalk to shared-use path	25	0	0	4.1	\$146,015
178	S24	Windsor Road	High Cross Rd	Susan Stone Dr	South Urbana	Trail Project	Install sidepath	25	0	0	4.1	\$1,083,044
189	S35	South Ridge Park Loop Trail	South Ridge Park Trail	South Ridge Park Trail	South Urbana	Trail Project	Install shared-use path	24	0	0	4.1	\$31,030
190	S36	South Ridge Park Nature Trail	South Ridge Park Trail	South Ridge Park Trail	South Urbana	Trail Project	Install nature trail	24	0	0	4.1	\$423,913
154	S3	Menards Development D multi-use trail	Florida Ave	Stone Creek Blvd	South Urbana	Trail Project	Install shared-use path	23	0	0	4.1	\$549,906
192	S38	Pines-Philo Path	The Pines Pond Path	Philo Rd	South Urbana	Trail Project	Install shared-use path	23	0	0	4.1	\$81,240
152	S2	Florida Avenue extended	High Cross Rd	Abercorn St	South Urbana	Trail Project	Install sidepath	22	0	0	4.1	\$513,539
158	S4	Lohmann Park Loop Trail	Colorado Ave	Colorado Ave	South Urbana	Trail Project	Install shared-use path	22	0	0	4.1	\$468,782
182	S28	Philo Road	S of Marc Trl	Curtis Rd	South Urbana	Trail Project	Install sidepath	21	0	0	4.1	\$467,065

GIS ID	Nhood ID	Street	From	To	Neighborhood	Project Type	Recommendation	Priority Score	Compliance Score	Condition Score	Related Objective(s)	Cost Estimate
185	S30	Race Street	S city limits	Sherwin Dr	South Urbana	Trail Project	Install sidepath	21	0	0	4.1	\$219,487
163	S9	Lucas Street	Colorado Ave	S terminus	South Urbana	Trail Project	Widen sidewalk to sidepath	20	0	0	4.1	\$99,123
179	S25	High Cross Road	Windsor Rd	Curtis Rd	South Urbana	Trail Project	Install sidepath	20	0	0	4.1	\$1,027,965
180	S26	High Cross Road	Curtis Rd	Southward	South Urbana	Trail Project	Install sidepath	20	0	0	4.1	\$502,422
181	S27	Curtis Road	High Cross Rd	Race St	South Urbana	Trail Project	Install sidepath	20	0	0	4.1	\$2,622,550
187	S33	Pomology Path	Meadow-brook Park	Philo Rd	South Urbana	Trail Project	Install shared-use path	20	0	0	4.1	\$521,309
188	S34	South Ridge Path	South Ridge Park	Marc Trail path	South Urbana	Trail Project	Install shared-use path	20	0	0	4.1	\$312,272
191	S37	Myra Ridge Path	Windsor Rd	South Ridge Park	South Urbana	Trail Project	Install shared-use path	20	0	0	4.1	\$208,946
193	S39	Chatham Drive extended	S of Susan Stone Dr extended	Chatham Dr N terminus	South Urbana	Trail Project	Install shared-use path	20	0	0	4.1	\$97,336
194	S40	Boulder Drive extended	Boulder Dr S terminus	Myra Ridge Dr	South Urbana	Trail Project	Install shared-use path	20	0	0	4.1	\$207,624
162	S8	Thomas Paine Rail-to-Trail	Florida Ave	Stone Creek Blvd	South Urbana	Trail Project	Install shared-use path	18	0	0	4.1	\$255,520
167	S13	Larson Park West Trail	McHenry St	Larson Park Trail	South Urbana	Trail Project	Install shared-use path	17	0	0	4.1	\$71,521
170	S16	Yankee Ridge School Trail	Lynn St	Anderson St	South Urbana	Trail Project	Install shared-use path	14	0	0	4.1	\$132,301
86	UD3	Florida Avenue	Carle Ave	Orchard St	University District	Trail Project	Install sidepath	53	0	0	4.1	\$132,718
89	UD6	Main Street	Mathews Ave	W terminus	University District	Trail Project	Widen sidewalk to sidepath	52	0	0	4.1	\$37,492
85	UD4	Florida Avenue	Orchard St	Lincoln Ave	University District	Trail Project	Install sidepath	51	0	0	4.1	\$258,309
87	UD2	Florida Avenue	Race St	Carle Ave	University District	Trail Project	Install sidepath	49	0	0	4.1	\$121,764
92	UD9	Main Street extended	Oval Allee E sidewalk	Oval Allee W sidewalk	University District	Trail Project	Widen sidewalk to shared-use path	48	0	0	4.1	\$36,427
41	UD1	University Avenue	Goodwin Ave	Mathews Ave	University District	Trail Project	Widen sidewalk to sidepath	47	0	0	4.1	\$74,077
90	UD7	Main Street	Mathews Ave	W terminus	University District	Trail Project	Improve sidewalk	46	0	0	4.1	\$27,658
97	UD14	George Huff Drive	Race St	Orchard St	University District	Trail Project	Widen sidewalk to sidepath	44	0	0	4.1	\$85,291
88	UD5	Main Street extended	Goodwin Ave	Mathews Ave	University District	Trail Project	Improve sidewalk	39	0	0	4.1	\$50,813
96	UD13	Lincoln Avenue	College Ct	Florida Ave	University District	Trail Project	Widen sidewalk to sidepath	39	0	0	4.1	\$51,977

GIS ID	Nhood ID	Street	From	To	Neighborhood	Project Type	Recommendation	Priority Score	Compliance Score	Condition Score	Related Objective(s)	Cost Estimate
91	UD8	Main Street extended	Main St W terminus	Oval Allee E sidewalk	University District	Trail Project	Improve sidewalk	38	0	0	4.1	\$18,297
93	UD10	Main Street extended	Oval Allee W sidewalk	Wright St	University District	Trail Project	Improve sidewalk	38	0	0	4.1	\$40,544
94	UD11	Illini Grove west of Lincoln Avenue	Michigan Ave	Pennsylvania Ave	University District	Trail Project	Install nature trail	38	0	0	4.1	\$100,749
95	UD12	Lincoln Avenue	Pennsylvania Ave	College Ct	University District	Trail Project	Widen sidewalk to sidepath	36	0	0	4.1	\$120,648
98	UD15	George Huff Drive	Orchard St	Hazelwood Dr	University District	Trail Project	Install sidepath	34	0	0	4.1	\$73,254
99	UD16	Hazelwood Drive	George Huff Dr	W of George Huff Dr	University District	Trail Project	Widen sidewalk to sidepath	34	0	0	4.1	\$68,486
100	UD17	Hazelwood Drive	W of George Huff Dr	George Huff Ct	University District	Trail Project	Install sidepath	34	0	0	4.1	\$36,829
101	UD18	Hazelwood Drive	George Huff Ct	Lincoln Ave	University District	Trail Project	Install nature trail	21	0	0	4.1	\$262,078
102	UD19	Hazelwood Drive	Goodwin Ave	Wright St	University District	Trail Project	Install sidepath	16	0	0	4.1	\$266,858
108	WD10	Vine Street	Pennsylvania Ave	Florida Ave	West & Downtown Urbana	Trail Project	Widen sidewalk to sidepath	43	0	0	4.1	\$169,677
105	WD7	Pennsylvania Avenue	Vine St	Broadway Ave	West & Downtown Urbana	Trail Project	Install sidepath	40	0	0	4.1	\$109,713
110	WD12	Boneyard Creek	Griggs St	Locust St	West & Downtown Urbana	Trail Project	Install shared-use path	37	0	0	4.1	\$71,871
111	WD13	Boneyard Creek	Locust St	Main St	West & Downtown Urbana	Trail Project	Install shared-use path	35	0	0	4.1	\$92,431
106	WD8	Broadway Avenue	Pennsylvania Ave	Florida Ave	West & Downtown Urbana	Trail Project	Install sidepath	34	0	0	4.1	\$160,958
107	WD9	Florida Avenue	Vine St	Broadway Ave	West & Downtown Urbana	Trail Project	Widen sidewalk to sidepath	34	0	0	4.1	\$106,980
112	WD14	Boneyard Creek	Main St	McCullough St	West & Downtown Urbana	Trail Project	Install shared-use path	32	0	0	4.1	\$116,793
81	WD2	Kickapoo Rail Trail Study Area	Boneyard Creek Trail	McCullough St	West & Downtown Urbana	Trail Project	Study area for shared-use path installation	31	0	0	2.3 ; 4.1	\$228,580
80	WD1	Kickapoo Rail Trail Study Area	Vine St	Boneyard Creek Trail	West & Downtown Urbana	Trail Project	Study area for shared-use path installation	29	0	0	2.3 ; 4.1	\$193,519
104	WD6	Leal Park Kickapoo Rail Trail Trailhead	Penn Central RR	Leal Park	West & Downtown Urbana	Trail Project	Install shared-use path	29	0	0	4.1	\$21,493

GIS ID	Nhood ID	Street	From	To	Neighborhood	Project Type	Recommendation	Priority Score	Compliance Score	Condition Score	Related Objective(s)	Cost Estimate
82	WD3	Kickapoo Rail Trail Study Area	McCullough St	Coler Ave	West & Downtown Urbana	Trail Project	Study area for shared-use path installation	28	0	0	2.3 ; 4.1	\$171,568
103	WD5	McCullough Street extended	Penn Central RR	Griggs St	West & Downtown Urbana	Trail Project	Install shared-use path	28	0	0	4.1	\$57,933
113	WD15	Boneyard Creek	McCullough St	Springfield Ave	West & Downtown Urbana	Trail Project	Install shared-use path	25	0	0	4.1	\$105,586
114	WD16	Boneyard Creek	Springfield Ave	Lincoln Ave	West & Downtown Urbana	Trail Project	Install shared-use path	25	0	0	4.1	\$252,793
109	WD11	Boneyard Creek	Vine St	Broadway Ave	West & Downtown Urbana	Trail Project	Install shared-use path	24	0	0	4.1	\$144,379
83	WD4	Kickapoo Rail Trail Study Area	Coler Ave	Lincoln Ave	West & Downtown Urbana	Trail Project	Study area for shared-use path installation	23	0	0	2.3 ; 4.1	\$209,769

GIS ID	Nhood ID	Neighborhood	Street 1	Street 2	Project Type	Priority Score	Compliance Score	Related Objective(s)	Note	Cost Estimate
3	C4	Central Urbana	E Green St	S Vine St	Crosswalk Improvements	46	90	2.1 ; 3.3 ; 3.4	Existing Parallel	\$2,540
11	CK3	Crystal Lake/King Park	Church St	N Wright St	Crosswalk Improvements	37	90	3.3	Existing Parallel	\$2,540
15	CK44	Crystal Lake/King Park	W Park St	Carle driveway W of Busey Ave	Crosswalk Improvements	34	90	3.3	Existing Continental	\$2,540
12	CK24	Crystal Lake/King Park	Church St	Orchard St	Crosswalk Improvements	24	90	3.3 ; 3.4	Existing Parallel	\$2,540
2	E2	East Urbana	S Lierman Ave	E Washington St	Crosswalk Improvements	67	90	3.3 ; 3.4	Existing Parallel	\$2,540
1	E1	East Urbana	E Washington St	S Lierman Ave	Crosswalk Improvements	56	90	3.3 ; 3.4	Existing Parallel	\$2,540
13	E9	East Urbana	S Lierman Ave	E Main St	Crosswalk Improvements	39	90	3.4	Existing Parallel	\$2,540
17	S18	South Urbana	Colorado Ave	Philo Rd	Crosswalk Improvements	54	70	2.1 ; 3.2 ; 3.3; 3.4	Existing Parallel	\$2,540
18	S21	South Urbana	Colorado Ave	Philo Rd	Crosswalk Improvements	51	90	2.1 ; 3.2 ; 3.3; 3.4	Existing Parallel	\$2,540
19	S26	South Urbana	Anderson St	Colorado Ave	Crosswalk Improvements	48	80	3.3 ; 3.4	Existing Parallel	\$2,540
21	S29	South Urbana	Colorado Ave	Anderson St	Crosswalk Improvements	44	90	3.3 ; 3.4		\$2,540
20	S28	South Urbana	Anderson St	Colorado Ave	Crosswalk Improvements	40	90	3.3 ; 3.4		\$2,540
28	S43	South Urbana	Philo Rd	Philo Rd	Crosswalk Improvements	40	90	3.3 ; 3.4		\$2,540
16	S17	South Urbana	Myra Ridge Dr	E Windsor Rd	Crosswalk Improvements	39	90	3.3 ; 3.4		\$2,540
25	S33	South Urbana	E Windsor Rd	E Windsor Rd	Crosswalk Improvements	36	90	3.3 ; 3.4		\$2,540
26	UD97	University District	W Florida Ave	S Race St	Crosswalk Improvements	47	80	3.4	Existing Parallel	\$2,540
10	UD45	University District	Dorner Dr	Gregory Dr	Crosswalk Improvements	40	90	3.3 ; 3.4	Existing Continental	\$2,540
27	UD109	University District	Hazelwood Dr	W George Huff Dr	Crosswalk Improvements	38	90		Existing Continental	\$2,540
5	UD16	University District	S Gregory St	W Illinois St	Crosswalk Improvements	34	90	3.3 ; 3.4		\$2,540
8	WD60	West & Downtown Urbana	S Race St	W Green St	Crosswalk Improvements	50	90	2.1 ; 3.3 ; 3.4	Existing Parallel	\$2,540
7	WD57	West & Downtown Urbana	W Elm St	S Race St	Crosswalk Improvements	46	90	3.2 ; 3.3 ; 3.4	Existing Parallel	\$2,540
24	WD86	West & Downtown Urbana	E High St	W High St	Crosswalk Improvements	43	90	2.1 ; 3.3	Existing Parallel	\$2,540
22	WD76	West & Downtown Urbana	E Michigan Ave	S Vine St	Crosswalk Improvements	40	90	3.3 ; 3.4		\$2,540
6	WD55	West & Downtown Urbana	Cedar St	W Elm St	Crosswalk Improvements	35	80	3.3		\$2,540
14	WD70	West & Downtown Urbana	Broad Aly	N Coler Ave	Crosswalk Improvements	35	90	3.3		\$2,540
29	WD97	West & Downtown Urbana	Griggs St	N Race St	Crosswalk Improvements	35	90			\$2,540
9	WD62	West & Downtown Urbana	Cedar St	W Elm St	Crosswalk Improvements	31	90	3.3		\$2,540
23	WD78	West & Downtown Urbana	Cedar St	W California Ave	Crosswalk Improvements	30	90	3.3		\$2,540
4	WD4	West & Downtown Urbana	W Iowa St	S Race St	Crosswalk Improvements	27	90	3.2 ; 3.3 ; 3.4		\$2,540

GIS ID	Nhood ID	Neighborhood	Street 1	Street 2	Project Type	Priority Score	Compliance Score	Condition Score	Related Objective(s)	Note	Cost Estimate
377	C225	Central Urbana	E Illinois St	S Vine St	Curb Ramp Improvements	58	54	86.68		NE corner	\$1,890
821	C317	Central Urbana	S Vine St	E Pennsylvania Ave	Curb Ramp Improvements	52	77	100.00		SE corner	\$1,890
822	C318	Central Urbana	E Pennsylvania Ave	S Vine St	Curb Ramp Improvements	52	79	93.34		SE corner	\$1,890
350	C184	Central Urbana	E Illinois St	S Vine St	Curb Ramp Improvements	51	50	100.00			\$1,890
2246	C565	Central Urbana	S Vine St	S Vine St	Curb Ramp Improvements	50	74	93.34			\$1,890
776	C273	Central Urbana	S Vine St	E Florida Ave	Curb Ramp Improvements	49	88	86.68			\$1,890
786	C286	Central Urbana	S Vine St	E Pennsylvania Ave	Curb Ramp Improvements	48	85	93.34			\$1,890
823	C319	Central Urbana	E Pennsylvania Ave	S Vine St	Curb Ramp Improvements	48	87	73.30			\$1,890
225	C23	Central Urbana	Urbana Ave	E Washington St	Curb Ramp Improvements	47	74	86.68			\$1,890
226	C24	Central Urbana	E Washington St	Urbana Ave	Curb Ramp Improvements	47	75	86.64			\$1,890
787	C287	Central Urbana	S Vine St	E Michigan Ave	Curb Ramp Improvements	46	79	79.98			\$1,890
1985	C458	Central Urbana	Fairlawn Dr	Philo Rd	Curb Ramp Improvements	46	47	100.00			\$1,890
1986	C459	Central Urbana	Fairlawn Dr	Philo Rd	Curb Ramp Improvements	46	55	93.34			\$1,890
1341	C364	Central Urbana	E Elm St	S Vine St	Curb Ramp Improvements	45	55	93.32			\$1,890
790	C290	Central Urbana	Hillcrest St	E Pennsylvania Ave	Curb Ramp Improvements	44	66	100.00			\$1,890
826	C324	Central Urbana	E Pennsylvania Ave	S Maple St	Curb Ramp Improvements	44	70	100.00			\$1,890
2251	C566	Central Urbana	E University Ave	N Vine St	Curb Ramp Improvements	44	85	100.00			\$1,890
586	C262	Central Urbana	S Vine St	Fairlawn Dr	Curb Ramp Improvements	43	92	79.98			\$1,890
1973	C444	Central Urbana	Laurel Dr	Philo Rd	Curb Ramp Improvements	43	55	100.00			\$1,890
783	C279	Central Urbana	Grove St	E Florida Ave	Curb Ramp Improvements	42	59	79.98			\$1,890
2261	C580	Central Urbana	E Main St	E Main St	Curb Ramp Improvements	42	79	86.68			\$1,890
777	C274	Central Urbana	S Vine St	E Florida Ave	Curb Ramp Improvements	41	98	86.68			\$1,890
376	C224	Central Urbana	E Illinois St	Urbana Ave	Curb Ramp Improvements	40	70	93.34			\$1,890
577	C257	Central Urbana	Fairlawn Dr		Curb Ramp Improvements	40	59	73.32			\$1,890
580	C258	Central Urbana	Fairlawn Dr	Anderson St	Curb Ramp Improvements	40	69	73.30			\$1,890
588	C263	Central Urbana	Anderson St	Fairlawn Dr	Curb Ramp Improvements	40	66	86.68			\$1,890
779	C276	Central Urbana	Hillcrest St	E Pennsylvania Ave	Curb Ramp Improvements	40	71	100.00			\$1,890
806	C301	Central Urbana	Grove St	E Pennsylvania Ave	Curb Ramp Improvements	40	67	100.00			\$1,890
807	C302	Central Urbana	Grove St	E Pennsylvania Ave	Curb Ramp Improvements	40	68	86.64			\$1,890
1958	C421	Central Urbana	Linden Dr	E Florida Ave	Curb Ramp Improvements	40	62	66.64	1.1 ; 2.1		\$1,890
2684	C606	Central Urbana	E Main St	E Main St	Curb Ramp Improvements	40	81	100.00			\$1,890
2685	C607	Central Urbana	E Main St	E Main St	Curb Ramp Improvements	40	81	93.34			\$1,890
235	C33	Central Urbana	E Oregon St	S Maple St	Curb Ramp Improvements	39	47	53.36	1.1		\$1,890
1365	C405	Central Urbana	E Elm St	Grove St	Curb Ramp Improvements	39	48	66.64	1.1		\$1,890
1969	C437	Central Urbana	E Michigan Ave	Philo Rd	Curb Ramp Improvements	39	49	73.30			\$1,890
209	C4	Central Urbana	Urbana Ave	E Washington St	Curb Ramp Improvements	38	64	79.98			\$1,890

GIS ID	Nhood ID	Neighborhood	Street 1	Street 2	Project Type	Priority Score	Compliance Score	Condition Score	Related Objective(s)	Note	Cost Estimate
218	C13	Central Urbana	Anderson St	E Washington St	Curb Ramp Improvements	38	60	79.96			\$1,890
219	C14	Central Urbana	Anderson St	E Washington St	Curb Ramp Improvements	38	78	100.00			\$1,890
220	C15	Central Urbana	E Washington St	Anderson St	Curb Ramp Improvements	38	79	86.64			\$1,890
231	C29	Central Urbana	E Washington St	Urbana Ave	Curb Ramp Improvements	38	65	93.34			\$1,890
333	C155	Central Urbana	Grove St	E Illinois St	Curb Ramp Improvements	38	52	73.32			\$1,890
782	C278	Central Urbana	Grove St	E Florida Ave	Curb Ramp Improvements	38	70	86.64			\$1,890
816	C314	Central Urbana	E Pennsylvania Ave	S Cottage Grove Ave	Curb Ramp Improvements	38	55	100.00			\$1,890
2164	C479	Central Urbana	Philo Rd	E Washington St	Curb Ramp Improvements	38	43	86.66			\$1,890
2264	C583	Central Urbana	E Main St	E Main St	Curb Ramp Improvements	38	87	93.34			\$1,890
221	C16	Central Urbana	S Maple St	E Washington St	Curb Ramp Improvements	37	79	100.00			\$1,890
581	C259	Central Urbana	Fairlawn Dr	Anderson St	Curb Ramp Improvements	37	79	93.34			\$1,890
582	C260	Central Urbana	Fairlawn Dr	Anderson St	Curb Ramp Improvements	37	57	79.98			\$1,890
606	C270	Central Urbana	Villa Ln	Anderson St	Curb Ramp Improvements	37	80	79.98			\$1,890
784	C280	Central Urbana	Anderson St	E Pennsylvania Ave	Curb Ramp Improvements	37	74	100.00			\$1,890
785	C281	Central Urbana	Anderson St	E Pennsylvania Ave	Curb Ramp Improvements	37	73	100.00			\$1,890
809	C304	Central Urbana	Grove St	E Florida Ave	Curb Ramp Improvements	37	67	100.00			\$1,890
811	C308	Central Urbana	E Pennsylvania Ave	Anderson St	Curb Ramp Improvements	37	60	66.68	1.1		\$1,890
828	C326	Central Urbana	Anderson St	E Pennsylvania Ave	Curb Ramp Improvements	37	75	100.00			\$1,890
829	C327	Central Urbana	Anderson St	E Pennsylvania Ave	Curb Ramp Improvements	37	76	100.00			\$1,890
1369	C411	Central Urbana	Urbana Ave	E Main St	Curb Ramp Improvements	37	76	79.96			\$1,890
1957	C420	Central Urbana	E Pennsylvania Ave	Anderson St	Curb Ramp Improvements	37	41	100.00			\$1,890
1960	C426	Central Urbana	E Michigan Ave	S Cottage Grove Ave	Curb Ramp Improvements	37	59	79.96			\$1,890
1964	C431	Central Urbana	S Cottage Grove Ave	E Michigan Ave	Curb Ramp Improvements	37	59	80.02			\$1,890
2263	C582	Central Urbana	N Maple St	E Main St	Curb Ramp Improvements	37	87	93.34			\$1,890
268	C71	Central Urbana	S Cottage Grove Ave		Curb Ramp Improvements	36	55	100.00			\$1,890
273	C77	Central Urbana	E Washington St	S Cottage Grove Ave	Curb Ramp Improvements	36	49	79.98			\$1,890
792	C291	Central Urbana	Hillcrest St	E Pennsylvania Ave	Curb Ramp Improvements	36	75	100.00			\$1,890
805	C300	Central Urbana	Grove St	E Pennsylvania Ave	Curb Ramp Improvements	36	72	100.00			\$1,890
808	C303	Central Urbana	Grove St	E Pennsylvania Ave	Curb Ramp Improvements	36	72	86.64			\$1,890
825	C323	Central Urbana	S Maple St	E Pennsylvania Ave	Curb Ramp Improvements	36	88	100.00			\$1,890
1355	C388	Central Urbana	E Elm St	S Vine St	Curb Ramp Improvements	36	81	79.96			\$1,890
1983	C456	Central Urbana	Cole Pl	Philo Rd	Curb Ramp Improvements	36	64	73.30			\$1,890
2245	C564	Central Urbana	Urbana Ave	E Illinois St	Curb Ramp Improvements	36	75	73.34			\$1,890
2436	C588	Central Urbana	Grove St	E Pennsylvania Ave	Curb Ramp Improvements	36	78	100.00			\$1,890
2694	C609	Central Urbana	N Vine St	N Vine St	Curb Ramp Improvements	36	81	86.64			\$1,890
234	C32	Central Urbana	S Maple St	E Oregon St	Curb Ramp Improvements	35	61	53.36	1.1		\$1,890

GIS ID	Nhood ID	Neighborhood	Street 1	Street 2	Project Type	Priority Score	Compliance Score	Condition Score	Related Objective(s)	Note	Cost Estimate
249	C49	Central Urbana	Anderson St	E Washington St	Curb Ramp Improvements	35	69	100.00			\$1,890
830	C328	Central Urbana	Anderson St	E Michigan Ave	Curb Ramp Improvements	35	76	60.02	1.1		\$1,890
1358	C395	Central Urbana	E Elm St	Grove St	Curb Ramp Improvements	35	68	93.34			\$1,890
1359	C396	Central Urbana	Grove St	E Elm St	Curb Ramp Improvements	35	65	79.98			\$1,890
1364	C404	Central Urbana	Grove St	E Elm St	Curb Ramp Improvements	35	68	73.32			\$1,890
1971	C442	Central Urbana	Briarcliff Dr	Philo Rd	Curb Ramp Improvements	35	78	93.34	2.1		\$1,890
1972	C443	Central Urbana	Laurel Dr	Philo Rd	Curb Ramp Improvements	35	77	86.64			\$1,890
1981	C453	Central Urbana	E Washington St	S Cottage Grove Ave	Curb Ramp Improvements	35	34	93.34			\$1,890
2151	C463	Central Urbana	E Michigan Ave	Laurel Dr	Curb Ramp Improvements	35	60	93.34			\$1,890
2163	C478	Central Urbana	S Cottage Grove Ave		Curb Ramp Improvements	35	46	60.02	1.1		\$1,890
217	C12	Central Urbana	E Washington St	Anderson St	Curb Ramp Improvements	34	66	86.66			\$1,890
251	C51	Central Urbana	S Webber St	E Washington St	Curb Ramp Improvements	34	70	100.00			\$1,890
266	C69	Central Urbana	E Washington St	S Webber St	Curb Ramp Improvements	34	62	79.98			\$1,890
299	C112	Central Urbana	E Oregon St	Anderson St	Curb Ramp Improvements	34	60	86.64			\$1,890
778	C275	Central Urbana	Hillcrest St	E Florida Ave	Curb Ramp Improvements	34	75	100.00			\$1,890
780	C277	Central Urbana	E Florida Ave	S Maple St	Curb Ramp Improvements	34	77	100.00			\$1,890
803	C298	Central Urbana	E Florida Ave	S Maple St	Curb Ramp Improvements	34	79	100.00			\$1,890
1256	C349	Central Urbana	Glover Ave	E Green St	Curb Ramp Improvements	34	57	73.30			\$1,890
1354	C386	Central Urbana	E Main St		Curb Ramp Improvements	34	87	100.00			\$1,890
1970	C440	Central Urbana	S Cottage Grove Ave	E Pennsylvania Ave	Curb Ramp Improvements	34	66	100.00			\$1,890
1979	C451	Central Urbana	S Cottage Grove Ave	Briarcliff Dr	Curb Ramp Improvements	34	77	100.00			\$1,890
2160	C474	Central Urbana	S Cottage Grove Ave	E Illinois St	Curb Ramp Improvements	34	46	59.98	1.1		\$1,890
227	C25	Central Urbana	Urbana Ave	E Oregon St	Curb Ramp Improvements	33	76	79.98			\$1,890
228	C26	Central Urbana	E Oregon St	Urbana Ave	Curb Ramp Improvements	33	74	79.98			\$1,890
263	C65	Central Urbana	E Washington St	Wabash Ave	Curb Ramp Improvements	33	68	100.00			\$1,890
264	C66	Central Urbana	S Lynn St	E Washington St	Curb Ramp Improvements	33	64	100.00			\$1,890
267	C70	Central Urbana	E Washington St	S Webber St	Curb Ramp Improvements	33	62	79.98			\$1,890
272	C76	Central Urbana	Wabash Ave	E Washington St	Curb Ramp Improvements	33	69	79.98			\$1,890
274	C78	Central Urbana	E Oregon St	S Cottage Grove Ave	Curb Ramp Improvements	33	54	86.64			\$1,890
283	C91	Central Urbana	E California Ave	S Maple St	Curb Ramp Improvements	33	78	100.00			\$1,890
346	C176	Central Urbana	Urbana Ave	E Illinois St	Curb Ramp Improvements	33	74	86.64			\$1,890
347	C177	Central Urbana	E Illinois St	Urbana Ave	Curb Ramp Improvements	33	76	86.64			\$1,890
348	C178	Central Urbana	E Illinois St	Urbana Ave	Curb Ramp Improvements	33	80	86.64			\$1,890
349	C179	Central Urbana	Urbana Ave	E Illinois St	Curb Ramp Improvements	33	71	79.98			\$1,890
583	C261	Central Urbana	Fairlawn Dr	Anderson St	Curb Ramp Improvements	33	68	73.30			\$1,890
607	C271	Central Urbana	Villa Ln	Anderson St	Curb Ramp Improvements	33	90	93.34			\$1,890

GIS ID	Nhood ID	Neighborhood	Street 1	Street 2	Project Type	Priority Score	Compliance Score	Condition Score	Related Objective(s)	Note	Cost Estimate
795	C292	Central Urbana	Hillcrest St	E Florida Ave	Curb Ramp Improvements	33	73	73.28			\$1,890
813	C311	Central Urbana	Wiley Dr	E Florida Ave	Curb Ramp Improvements	33	63	100.00			\$1,890
1968	C436	Central Urbana	S Cottage Grove Ave	Fairlawn Dr	Curb Ramp Improvements	33	69	100.00			\$1,890
2154	C467	Central Urbana	S Poplar St	E Green St	Curb Ramp Improvements	33	59	73.36			\$1,890
2171	C496	Central Urbana	E Illinois St	S Cottage Grove Ave	Curb Ramp Improvements	33	57	59.98	1.1		\$1,890
2721	C618	Central Urbana	S Vine St	E Main St	Curb Ramp Improvements	33	87	73.36			\$1,890
212	C7	Central Urbana	Wabash Ave	E Washington St	Curb Ramp Improvements	32	66	73.30			\$1,890
213	C8	Central Urbana	S Lynn St	E Washington St	Curb Ramp Improvements	32	68	100.00			\$1,890
215	C10	Central Urbana	S Webber St	E Washington St	Curb Ramp Improvements	32	63	100.00			\$1,890
281	C89	Central Urbana	S Maple St	E California Ave	Curb Ramp Improvements	32	70	100.00			\$1,890
292	C103	Central Urbana	E California Ave	S Maple St	Curb Ramp Improvements	32	76	100.00			\$1,890
308	C124	Central Urbana	Johnson Ave	E California Ave	Curb Ramp Improvements	32	40	73.34			\$1,890
309	C125	Central Urbana	Johnson Ave	E California Ave	Curb Ramp Improvements	32	55	86.68			\$1,890
336	C158	Central Urbana	Johnson Ave	E Illinois St	Curb Ramp Improvements	32	58	100.00			\$1,890
337	C159	Central Urbana	Johnson Ave	E California Ave	Curb Ramp Improvements	32	59	86.64			\$1,890
338	C160	Central Urbana	Johnson Ave	E Illinois St	Curb Ramp Improvements	32	49	100.00			\$1,890
373	C219	Central Urbana	Urbana Ave	E Illinois St	Curb Ramp Improvements	32	84	93.34			\$1,890
374	C220	Central Urbana	E Illinois St	Urbana Ave	Curb Ramp Improvements	32	84	100.00			\$1,890
375	C223	Central Urbana	Urbana Ave	Urbana Ave	Curb Ramp Improvements	32	86	93.34			\$1,890
601	C268	Central Urbana	E Michigan Ave	S Vine St	Curb Ramp Improvements	32	99	86.64			\$1,890
602	C269	Central Urbana	S Vine St	E Michigan Ave	Curb Ramp Improvements	32	100	86.64			\$1,890
788	C288	Central Urbana	S Maple St	E Pennsylvania Ave	Curb Ramp Improvements	32	84	79.98			\$1,890
797	C294	Central Urbana	E Pennsylvania Ave		Curb Ramp Improvements	32	87	100.00			\$1,890
798	C295	Central Urbana	E Pennsylvania Ave	S Maple St	Curb Ramp Improvements	32	87	100.00			\$1,890
799	C296	Central Urbana	S Maple St	E Pennsylvania Ave	Curb Ramp Improvements	32	81	100.00			\$1,890
801	C297	Central Urbana	E Pennsylvania Ave	S Maple St	Curb Ramp Improvements	32	82	100.00			\$1,890
827	C325	Central Urbana	E Pennsylvania Ave	S Maple St	Curb Ramp Improvements	32	81	93.34			\$1,890
1345	C372	Central Urbana	Urbana Ave	E Elm St	Curb Ramp Improvements	32	78	73.30			\$1,890
1349	C380	Central Urbana	Grove St	E Green St	Curb Ramp Improvements	32	87	79.96			\$1,890
1350	C382	Central Urbana	E Elm St	Anderson St	Curb Ramp Improvements	32	68	66.64	1.1		\$1,890
1352	C384	Central Urbana	E Elm St	Anderson St	Curb Ramp Improvements	32	68	86.64			\$1,890
1357	C392	Central Urbana	S Webber St	E Elm St	Curb Ramp Improvements	32	70	100.00			\$1,890
1362	C402	Central Urbana	E Green St	Grove St	Curb Ramp Improvements	32	89	79.96			\$1,890
1366	C406	Central Urbana	Anderson St	E Elm St	Curb Ramp Improvements	32	68	100.00			\$1,890
1368	C410	Central Urbana	Anderson St	E Elm St	Curb Ramp Improvements	32	63	86.68			\$1,890
1982	C455	Central Urbana	S Cottage Grove Ave	Fairlawn Dr	Curb Ramp Improvements	32	54	79.96			\$1,890

GIS ID	Nhood ID	Neighborhood	Street 1	Street 2	Project Type	Priority Score	Compliance Score	Condition Score	Related Objective(s)	Note	Cost Estimate
2152	C465	Central Urbana	Anderson St	E Pennsylvania Ave	Curb Ramp Improvements	32	88	100.00			\$1,890
2162	C476	Central Urbana	E Oregon St	S Poplar St	Curb Ramp Improvements	32	60	80.02			\$1,890
2166	C484	Central Urbana	Anderson St	E Pennsylvania Ave	Curb Ramp Improvements	32	88	93.34			\$1,890
2179	C507	Central Urbana	S Poplar St	E Oregon St	Curb Ramp Improvements	32	60	80.02			\$1,890
2437	C589	Central Urbana	Grove St	E Pennsylvania Ave	Curb Ramp Improvements	32	87	100.00			\$1,890
2698	C613	Central Urbana	N Vine St	N Vine St	Curb Ramp Improvements	32	83	80.00			\$1,890
206	C1	Central Urbana	E Washington St	S Cottage Grove Ave	Curb Ramp Improvements	31	67	86.66			\$1,890
207	C2	Central Urbana	S Cottage Grove Ave	E Washington St	Curb Ramp Improvements	31	70	93.34			\$1,890
229	C27	Central Urbana	Urbana Ave	E Oregon St	Curb Ramp Improvements	31	77	86.64			\$1,890
242	C42	Central Urbana	E Washington St	Grove St	Curb Ramp Improvements	31	74	86.64			\$1,890
243	C43	Central Urbana	Grove St	E Washington St	Curb Ramp Improvements	31	77	100.00			\$1,890
250	C50	Central Urbana	E Washington St	Anderson St	Curb Ramp Improvements	31	78	73.30			\$1,890
280	C88	Central Urbana	E Oregon St	S Maple St	Curb Ramp Improvements	31	73	93.34			\$1,890
305	C121	Central Urbana	S Lynn St	E California Ave	Curb Ramp Improvements	31	36	79.98			\$1,890
306	C122	Central Urbana	S Lynn St	E California Ave	Curb Ramp Improvements	31	45	66.66	1.1		\$1,890
356	C190	Central Urbana	S Webber St	E Illinois St	Curb Ramp Improvements	31	57	79.98			\$1,890
1344	C371	Central Urbana	S Maple St	E Main St	Curb Ramp Improvements	31	90	100.00			\$1,890
1956	C414	Central Urbana	Linden Dr	E Pennsylvania Ave	Curb Ramp Improvements	31	80	79.96			\$1,890
1961	C427	Central Urbana	Briarcliff Dr	Philo Rd	Curb Ramp Improvements	31	90	100.00	2.1		\$1,890
1974	C445	Central Urbana	Anderson St	E Michigan Ave	Curb Ramp Improvements	31	63	100.00			\$1,890
1975	C446	Central Urbana	Laurel Dr	E Michigan Ave	Curb Ramp Improvements	31	65	73.30			\$1,890
2157	C471	Central Urbana	E Green St	S Lynn St	Curb Ramp Improvements	31	88	100.00			\$1,890
2168	C486	Central Urbana	E Green St		Curb Ramp Improvements	31	53	93.34			\$1,890
2681	C604	Central Urbana	E Green St	S Maple St	Curb Ramp Improvements	31	89	79.96			\$1,890
211	C6	Central Urbana	E Washington St	Grove St	Curb Ramp Improvements	30	80	79.98			\$1,890
222	C19	Central Urbana	E Washington St	S Maple St	Curb Ramp Improvements	30	84	86.64			\$1,890
237	C36	Central Urbana	S Maple St	E Washington St	Curb Ramp Improvements	30	73	73.34			\$1,890
285	C95	Central Urbana	E California Ave	Grove St	Curb Ramp Improvements	30	78	93.34			\$1,890
287	C97	Central Urbana	E California Ave	Grove St	Curb Ramp Improvements	30	79	93.34			\$1,890
330	C152	Central Urbana	Grove St	E California Ave	Curb Ramp Improvements	30	76	100.00			\$1,890
331	C153	Central Urbana	E California Ave	Grove St	Curb Ramp Improvements	30	77	93.34			\$1,890
332	C154	Central Urbana	E Illinois St	Grove St	Curb Ramp Improvements	30	73	79.98			\$1,890
334	C156	Central Urbana	Grove St	E Illinois St	Curb Ramp Improvements	30	79	79.98			\$1,890
343	C170	Central Urbana	E Illinois St	S Maple St	Curb Ramp Improvements	30	82	93.34			\$1,890
344	C171	Central Urbana	S Maple St	E Illinois St	Curb Ramp Improvements	30	88	93.34			\$1,890
369	C214	Central Urbana	E High St	S Maple St	Curb Ramp Improvements	30	89	86.64			\$1,890

GIS ID	Nhood ID	Neighborhood	Street 1	Street 2	Project Type	Priority Score	Compliance Score	Condition Score	Related Objective(s)	Note	Cost Estimate
371	C217	Central Urbana	S Maple St	E Illinois St	Curb Ramp Improvements	30	84	66.62	1.1		\$1,890
372	C218	Central Urbana	E Illinois St	S Maple St	Curb Ramp Improvements	30	89	100.00			\$1,890
804	C299	Central Urbana	S Maple St	E Florida Ave	Curb Ramp Improvements	30	83	100.00			\$1,890
815	C312	Central Urbana	S Cottage Grove Ave	E Florida Ave	Curb Ramp Improvements	30	75	100.00			\$1,890
820	C316	Central Urbana	S Cottage Grove Ave	E Florida Ave	Curb Ramp Improvements	30	79	100.00			\$1,890
847	C336	Central Urbana	S Cottage Grove Ave	E Illinois St	Curb Ramp Improvements	30	69	79.98			\$1,890
1346	C374	Central Urbana	Grove St	E Elm St	Curb Ramp Improvements	30	71	93.34			\$1,890
1347	C375	Central Urbana	E Elm St	Grove St	Curb Ramp Improvements	30	72	100.00			\$1,890
1353	C385	Central Urbana	Urbana Ave	E Main St	Curb Ramp Improvements	30	86	100.00			\$1,890
1963	C429	Central Urbana	E Michigan Ave	Philo Rd	Curb Ramp Improvements	30	75	100.00			\$1,890
2513	C600	Central Urbana	Philo Rd	E Washington St	Curb Ramp Improvements	30	90	93.34			\$1,890
2697	C612	Central Urbana	Philo Rd	E Washington St	Curb Ramp Improvements	30	90	93.34			\$1,890
238	C38	Central Urbana	E Oregon St	Grove St	Curb Ramp Improvements	29	70	79.98			\$1,890
239	C39	Central Urbana	Grove St	E Oregon St	Curb Ramp Improvements	29	68	86.64			\$1,890
254	C56	Central Urbana	S Webber St	E Washington St	Curb Ramp Improvements	29	74	100.00			\$1,890
255	C57	Central Urbana	S Lynn St	E Washington St	Curb Ramp Improvements	29	75	66.66	1.1		\$1,890
260	C62	Central Urbana	E Oregon St	Wabash Ave	Curb Ramp Improvements	29	70	100.00			\$1,890
261	C63	Central Urbana	Wabash Ave	E Oregon St	Curb Ramp Improvements	29	68	100.00			\$1,890
262	C64	Central Urbana	Wabash Ave	E Washington St	Curb Ramp Improvements	29	71	100.00			\$1,890
265	C67	Central Urbana	E Washington St	S Lynn St	Curb Ramp Improvements	29	76	100.00			\$1,890
271	C75	Central Urbana	Wabash Ave	E Washington St	Curb Ramp Improvements	29	74	86.64			\$1,890
275	C82	Central Urbana	E Oregon St	Urbana Ave	Curb Ramp Improvements	29	85	100.00			\$1,890
282	C90	Central Urbana	S Maple St	E California Ave	Curb Ramp Improvements	29	85	100.00			\$1,890
342	C166	Central Urbana	E California Ave	S Maple St	Curb Ramp Improvements	29	81	100.00			\$1,890
362	C200	Central Urbana	Anderson St	E High St	Curb Ramp Improvements	29	76	66.64	1.1		\$1,890
796	C293	Central Urbana	S Maple St	E Florida Ave	Curb Ramp Improvements	29	81	100.00			\$1,890
812	C310	Central Urbana	Wiley Dr	E Florida Ave	Curb Ramp Improvements	29	78	86.64			\$1,890
1984	C457	Central Urbana	S Cottage Grove Ave	Fairlawn Dr	Curb Ramp Improvements	29	71	73.30			\$1,890
2153	C466	Central Urbana	E Green St	S Poplar St	Curb Ramp Improvements	29	63	80.02			\$1,890
2167	C485	Central Urbana	E Green St	S Poplar St	Curb Ramp Improvements	29	68	86.64			\$1,890
2243	C541	Central Urbana	E Water St		Curb Ramp Improvements	29	55	66.64	1.1		\$1,890
2252	C567	Central Urbana	N Lynn St	E Water St	Curb Ramp Improvements	29	69	100.00			\$1,890
208	C3	Central Urbana	Wabash Ave	E Washington St	Curb Ramp Improvements	28	77	93.34			\$1,890
214	C9	Central Urbana	S Lynn St	E Washington St	Curb Ramp Improvements	28	76	93.34			\$1,890
247	C47	Central Urbana	Anderson St	E Oregon St	Curb Ramp Improvements	28	78	100.00			\$1,890
248	C48	Central Urbana	E Oregon St	Anderson St	Curb Ramp Improvements	28	72	93.34			\$1,890

GIS ID	Nhood ID	Neighborhood	Street 1	Street 2	Project Type	Priority Score	Compliance Score	Condition Score	Related Objective(s)	Note	Cost Estimate
312	C132	Central Urbana	E California Ave	S Vine St	Curb Ramp Improvements	28	93	73.28			\$1,890
317	C137	Central Urbana	E California Ave	Johnson Ave	Curb Ramp Improvements	28	62	100.00			\$1,890
345	C173	Central Urbana	E California Ave	S Maple St	Curb Ramp Improvements	28	81	100.00			\$1,890
1340	C363	Central Urbana	Urbana Ave	E Elm St	Curb Ramp Improvements	28	89	86.64			\$1,890
1356	C389	Central Urbana	E Elm St	Urbana Ave	Curb Ramp Improvements	28	82	79.96			\$1,890
1360	C397	Central Urbana	E Elm St	S Webber St	Curb Ramp Improvements	28	79	100.00			\$1,890
1959	C422	Central Urbana	Linden Dr	E Florida Ave	Curb Ramp Improvements	28	79	79.96	2.1		\$1,890
1977	C448	Central Urbana	S Cottage Grove Ave	Fairlawn Dr	Curb Ramp Improvements	28	66	79.96			\$1,890
2178	C506	Central Urbana	E Oregon St	S Poplar St	Curb Ramp Improvements	28	62	93.34			\$1,890
2262	C581	Central Urbana	N Maple St	E Main St	Curb Ramp Improvements	28	78	86.66			\$1,890
230	C28	Central Urbana	E Oregon St	Urbana Ave	Curb Ramp Improvements	27	80	100.00			\$1,890
236	C35	Central Urbana	E Oregon St	S Maple St	Curb Ramp Improvements	27	85	100.00			\$1,890
256	C58	Central Urbana	S Lynn St	E Oregon St	Curb Ramp Improvements	27	68	100.00			\$1,890
277	C85	Central Urbana	Urbana Ave	E California Ave	Curb Ramp Improvements	27	82	86.64			\$1,890
278	C86	Central Urbana	E Oregon St	Urbana Ave	Curb Ramp Improvements	27	90	100.00			\$1,890
279	C87	Central Urbana	S Maple St	E Oregon St	Curb Ramp Improvements	27	86	100.00			\$1,890
284	C92	Central Urbana	S Maple St	E Oregon St	Curb Ramp Improvements	27	89	100.00			\$1,890
357	C193	Central Urbana	S Webber St	E High St	Curb Ramp Improvements	27	68	93.34			\$1,890
844	C334	Central Urbana	E Green St	S Cottage Grove Ave	Curb Ramp Improvements	27	79	59.98	1.1		\$1,890
868	C343	Central Urbana	S Lynn St	E Illinois St	Curb Ramp Improvements	27	61	73.30			\$1,890
1287	C358	Central Urbana	S Poplar St	E Illinois St	Curb Ramp Improvements	27	65	79.98			\$1,890
1339	C362	Central Urbana	Urbana Ave	E Elm St	Curb Ramp Improvements	27	82	100.00			\$1,890
1978	C450	Central Urbana	Eastern Dr	S Cottage Grove Ave	Curb Ramp Improvements	27	66	100.00			\$1,890
2173	C498	Central Urbana	S Poplar St	E Illinois St	Curb Ramp Improvements	27	63	73.32			\$1,890
2177	C505	Central Urbana	E Oregon St	S Poplar St	Curb Ramp Improvements	27	65	66.64	1.1		\$1,890
2508	C591	Central Urbana	E Elm St	Urbana Ave	Curb Ramp Improvements	27	85	79.96			\$1,890
2514	C601	Central Urbana	E Michigan Ave	Anderson St	Curb Ramp Improvements	27	74	93.34			\$1,890
2682	C605	Central Urbana	E Elm St	Urbana Ave	Curb Ramp Improvements	27	82	100.00			\$1,890
233	C31	Central Urbana	S Maple St	E Washington St	Curb Ramp Improvements	26	82	100.00			\$1,890
286	C96	Central Urbana	Grove St	E California Ave	Curb Ramp Improvements	26	81	93.34			\$1,890
289	C99	Central Urbana	E Oregon St	Anderson St	Curb Ramp Improvements	26	79	100.00			\$1,890
335	C157	Central Urbana	E Illinois St	Grove St	Curb Ramp Improvements	26	83	86.64			\$1,890
341	C165	Central Urbana	Grove St	E California Ave	Curb Ramp Improvements	26	85	93.34			\$1,890
365	C205	Central Urbana	Grove St	E Illinois St	Curb Ramp Improvements	26	87	86.64			\$1,890
366	C210	Central Urbana	Grove St	E Illinois St	Curb Ramp Improvements	26	87	93.34			\$1,890
367	C211	Central Urbana	E Illinois St	Grove St	Curb Ramp Improvements	26	82	79.98			\$1,890

GIS ID	Nhood ID	Neighborhood	Street 1	Street 2	Project Type	Priority Score	Compliance Score	Condition Score	Related Objective(s)	Note	Cost Estimate
846	C335	Central Urbana	E Illinois St	S Cottage Grove Ave	Curb Ramp Improvements	26	72	80.00			\$1,890
1290	C360	Central Urbana	S Cottage Grove Ave	E Illinois St	Curb Ramp Improvements	26	73	73.30			\$1,890
1962	C428	Central Urbana	E Michigan Ave	Philo Rd	Curb Ramp Improvements	26	83	100.00			\$1,890
216	C11	Central Urbana	S Webber St	E Washington St	Curb Ramp Improvements	25	87	86.64			\$1,890
269	C73	Central Urbana	Wabash Ave	E Oregon St	Curb Ramp Improvements	25	80	100.00			\$1,890
288	C98	Central Urbana	Grove St	E Oregon St	Curb Ramp Improvements	25	72	80.02			\$1,890
293	C104	Central Urbana	E Oregon St	Grove St	Curb Ramp Improvements	25	77	60.00	1.1		\$1,890
327	C148	Central Urbana	Anderson St	E Illinois St	Curb Ramp Improvements	25	77	86.64			\$1,890
361	C198	Central Urbana	Anderson St	E Illinois St	Curb Ramp Improvements	25	78	86.64			\$1,890
363	C203	Central Urbana	Anderson St	E Illinois St	Curb Ramp Improvements	25	80	86.64			\$1,890
818	C315	Central Urbana	S Cottage Grove Ave	E Delaware Ave	Curb Ramp Improvements	25	85	100.00			\$1,890
1259	C351	Central Urbana	S Poplar St	E Green St	Curb Ramp Improvements	25	78	73.30			\$1,890
1260	C352	Central Urbana	S Poplar St	E Green St	Curb Ramp Improvements	25	78	79.98			\$1,890
1966	C434	Central Urbana	S Cottage Grove Ave	E Michigan Ave	Curb Ramp Improvements	25	83	100.00			\$1,890
1967	C435	Central Urbana	E Michigan Ave	S Cottage Grove Ave	Curb Ramp Improvements	25	89	79.96			\$1,890
1976	C447	Central Urbana	E Michigan Ave	S Cottage Grove Ave	Curb Ramp Improvements	25	86	79.96			\$1,890
2209	C517	Central Urbana	S Cottage Grove Ave	E Michigan Ave	Curb Ramp Improvements	25	81	79.98			\$1,890
2210	C518	Central Urbana	E Michigan Ave	S Cottage Grove Ave	Curb Ramp Improvements	25	88	93.34			\$1,890
2237	C519	Central Urbana	E Green St	S Poplar St	Curb Ramp Improvements	25	73	66.64	1.1		\$1,890
2254	C578	Central Urbana	N Webber St	E Main St	Curb Ramp Improvements	25	79	100.00			\$1,890
2499	C590	Central Urbana	E Main St	S Vine St	Curb Ramp Improvements	25	91	86.68			\$1,890
2776	C627	Central Urbana	Grove St	E Oregon St	Curb Ramp Improvements	25	76	53.32	1.1		\$1,890
2777	C628	Central Urbana	E Oregon St	Grove St	Curb Ramp Improvements	25	73	66.66	1.1		\$1,890
2784	C630	Central Urbana	E Main St	S Vine St	Curb Ramp Improvements	25	94	86.68			\$1,890
246	C46	Central Urbana	E Oregon St	Anderson St	Curb Ramp Improvements	24	83	93.34			\$1,890
316	C136	Central Urbana	E Illinois St	Johnson Ave	Curb Ramp Improvements	24	73	100.00			\$1,890
380	C248	Central Urbana	Grove St	E Green St	Curb Ramp Improvements	24	100	86.64			\$1,890
381	C249	Central Urbana	E Green St	Grove St	Curb Ramp Improvements	24	97	86.64			\$1,890
841	C333	Central Urbana	E Green St	S Cottage Grove Ave	Curb Ramp Improvements	24	89	73.30			\$1,890
866	C342	Central Urbana	Johnson Ave	E Illinois St	Curb Ramp Improvements	24	71	93.34			\$1,890
1361	C399	Central Urbana	E Green St	Grove St	Curb Ramp Improvements	24	98	86.64			\$1,890
2155	C468	Central Urbana	S Cottage Grove Ave	E Green St	Curb Ramp Improvements	24	87	86.68			\$1,890
2174	C502	Central Urbana	S Cottage Grove Ave	E Oregon St	Curb Ramp Improvements	24	77	86.64			\$1,890
2238	C521	Central Urbana	Johnson Ave	E Illinois St	Curb Ramp Improvements	24	73	73.34			\$1,890
2240	C533	Central Urbana	S Poplar St	E Oregon St	Curb Ramp Improvements	24	71	73.34			\$1,890
2303	C584	Central Urbana	Hawthorne Dr	Anderson St	Curb Ramp Improvements	24	80	86.64			\$1,890

GIS ID	Nhood ID	Neighborhood	Street 1	Street 2	Project Type	Priority Score	Compliance Score	Condition Score	Related Objective(s)	Note	Cost Estimate
252	C52	Central Urbana	S Webber St	E Oregon St	Curb Ramp Improvements	23	77	86.64			\$1,890
253	C53	Central Urbana	E Oregon St	S Webber St	Curb Ramp Improvements	23	78	100.00			\$1,890
257	C59	Central Urbana	E Oregon St	S Lynn St	Curb Ramp Improvements	23	71	100.00			\$1,890
300	C113	Central Urbana	S Webber St	E Oregon St	Curb Ramp Improvements	23	75	100.00			\$1,890
301	C114	Central Urbana	E Oregon St	S Webber St	Curb Ramp Improvements	23	78	86.64			\$1,890
303	C116	Central Urbana	S Webber St	E California Ave	Curb Ramp Improvements	23	72	100.00			\$1,890
318	C138	Central Urbana	E California Ave	E California Ave	Curb Ramp Improvements	23	79	86.64			\$1,890
319	C140	Central Urbana	S Webber St	E California Ave	Curb Ramp Improvements	23	79	100.00			\$1,890
320	C141	Central Urbana	E California Ave	S Webber St	Curb Ramp Improvements	23	80	100.00			\$1,890
321	C142	Central Urbana	S Webber St	E Illinois St	Curb Ramp Improvements	23	80	100.00			\$1,890
322	C143	Central Urbana	E Illinois St	S Webber St	Curb Ramp Improvements	23	79	100.00			\$1,890
339	C161	Central Urbana	S Webber St	E Illinois St	Curb Ramp Improvements	23	79	100.00			\$1,890
352	C186	Central Urbana	E Illinois St	S Lynn St	Curb Ramp Improvements	23	75	100.00			\$1,890
353	C187	Central Urbana	E High St	S Lynn St	Curb Ramp Improvements	23	72	79.98			\$1,890
355	C189	Central Urbana	E Illinois St	S Webber St	Curb Ramp Improvements	23	74	86.64			\$1,890
359	C196	Central Urbana	S Webber St	E Illinois St	Curb Ramp Improvements	23	79	86.64			\$1,890
368	C212	Central Urbana	S Maple St	E Illinois St	Curb Ramp Improvements	23	98	79.98			\$1,890
886	C346	Central Urbana	E Illinois St	S Lynn St	Curb Ramp Improvements	23	71	66.64	1.1		\$1,890
1288	C359	Central Urbana	E Illinois St	S Poplar St	Curb Ramp Improvements	23	76	79.98			\$1,890
1343	C369	Central Urbana	S Maple St	E Main St	Curb Ramp Improvements	23	95	79.96			\$1,890
1348	C378	Central Urbana	S Maple St	E Green St	Curb Ramp Improvements	23	99	79.98			\$1,890
1980	C452	Central Urbana	Eastern Dr	S Cottage Grove Ave	Curb Ramp Improvements	23	78	100.00			\$1,890
2156	C469	Central Urbana	S Cottage Grove Ave	E Green St	Curb Ramp Improvements	23	82	80.02			\$1,890
2169	C489	Central Urbana	S Lynn St	E High St	Curb Ramp Improvements	23	75	66.64	1.1		\$1,890
2172	C497	Central Urbana	E Illinois St	S Poplar St	Curb Ramp Improvements	23	71	60.00	1.1		\$1,890
2304	C585	Central Urbana	Hawthorne Dr	Anderson St	Curb Ramp Improvements	23	89	79.96			\$1,890
2515	C602	Central Urbana	Anderson St	E Michigan Ave	Curb Ramp Improvements	23	81	100.00			\$1,890
2680	C603	Central Urbana	S Maple St	E Green St	Curb Ramp Improvements	23	97	79.96			\$1,890
2696	C611	Central Urbana	E Green St	S Cottage Grove Ave	Curb Ramp Improvements	23	89	100.00			\$1,890
2787	C634	Central Urbana	E University Ave		Curb Ramp Improvements	23	100	86.64			\$1,890
294	C105	Central Urbana	Anderson St	E Oregon St	Curb Ramp Improvements	22	82	93.34			\$1,890
314	C134	Central Urbana	S Cottage Grove Ave	E Illinois St	Curb Ramp Improvements	22	83	86.64			\$1,890
315	C135	Central Urbana	E Illinois St	S Cottage Grove Ave	Curb Ramp Improvements	22	83	100.00			\$1,890
1261	C353	Central Urbana	Glover Ave	E Illinois St	Curb Ramp Improvements	22	88	79.96			\$1,890
1267	C355	Central Urbana	Glover Ave	E Illinois St	Curb Ramp Improvements	22	81	66.64	1.1		\$1,890
2158	C472	Central Urbana	E Green St	S Lynn St	Curb Ramp Improvements	22	97	86.64			\$1,890

GIS ID	Nhood ID	Neighborhood	Street 1	Street 2	Project Type	Priority Score	Compliance Score	Condition Score	Related Objective(s)	Note	Cost Estimate
2159	C473	Central Urbana	S Lynn St	E Green St	Curb Ramp Improvements	22	97	86.64			\$1,890
2239	C531	Central Urbana	E Illinois St	Glover Ave	Curb Ramp Improvements	22	88	100.00			\$1,890
2699	C614	Central Urbana	E Green St	S Cottage Grove Ave	Curb Ramp Improvements	22	81	80.02			\$1,890
240	C40	Central Urbana	Grove St	E Oregon St	Curb Ramp Improvements	21	85	100.00			\$1,890
241	C41	Central Urbana	E Oregon St	Grove St	Curb Ramp Improvements	21	82	100.00			\$1,890
270	C74	Central Urbana	E Oregon St	Wabash Ave	Curb Ramp Improvements	21	82	86.64			\$1,890
296	C109	Central Urbana	E California Ave	Anderson St	Curb Ramp Improvements	21	84	100.00			\$1,890
297	C110	Central Urbana	Anderson St	E California Ave	Curb Ramp Improvements	21	90	100.00			\$1,890
298	C111	Central Urbana	E California Ave	Anderson St	Curb Ramp Improvements	21	81	93.34			\$1,890
325	C146	Central Urbana	Anderson St	E Illinois St	Curb Ramp Improvements	21	82	93.34			\$1,890
326	C147	Central Urbana	E Illinois St	Anderson St	Curb Ramp Improvements	21	88	100.00			\$1,890
328	C149	Central Urbana	E Illinois St	Anderson St	Curb Ramp Improvements	21	82	86.64			\$1,890
329	C151	Central Urbana	E California Ave	Anderson St	Curb Ramp Improvements	21	88	93.34			\$1,890
360	C197	Central Urbana	E Illinois St	Anderson St	Curb Ramp Improvements	21	88	100.00			\$1,890
364	C204	Central Urbana	E Illinois St	Anderson St	Curb Ramp Improvements	21	82	100.00			\$1,890
370	C216	Central Urbana	E High St	S Maple St	Curb Ramp Improvements	21	95	86.64			\$1,890
378	C228	Central Urbana	Urbana Ave	Urbana Ave	Curb Ramp Improvements	21	92	86.68			\$1,890
379	C233	Central Urbana	S Maple St	E High St	Curb Ramp Improvements	21	97	79.96			\$1,890
860	C340	Central Urbana	E Green St	E Green St	Curb Ramp Improvements	21	94	73.30			\$1,890
879	C344	Central Urbana	E Green St	Johnson Ave	Curb Ramp Improvements	21	94	79.98			\$1,890
880	C345	Central Urbana	Johnson Ave	E Green St	Curb Ramp Improvements	21	96	86.64			\$1,890
1255	C348	Central Urbana	E Green St	S Poplar St	Curb Ramp Improvements	21	83	86.64			\$1,890
1292	C361	Central Urbana	E Illinois St	S Cottage Grove Ave	Curb Ramp Improvements	21	82	86.64			\$1,890
1351	C383	Central Urbana	Anderson St	E Green St	Curb Ramp Improvements	21	92	73.30			\$1,890
1367	C407	Central Urbana	E Green St	Anderson St	Curb Ramp Improvements	21	95	73.30			\$1,890
2241	C534	Central Urbana	S Poplar St	E Main St	Curb Ramp Improvements	21	89	100.00			\$1,890
2253	C576	Central Urbana	N Lynn St	E Main St	Curb Ramp Improvements	21	88	100.00			\$1,890
276	C84	Central Urbana	E California Ave	Urbana Ave	Curb Ramp Improvements	20	99	79.96			\$1,890
290	C100	Central Urbana	Urbana Ave	E California Ave	Curb Ramp Improvements	20	99	86.64			\$1,890
849	C337	Central Urbana	Johnson Ave	E Illinois St	Curb Ramp Improvements	20	81	86.68			\$1,890
854	C338	Central Urbana	Johnson Ave	E Illinois St	Curb Ramp Improvements	20	86	59.98	1.1		\$1,890
864	C341	Central Urbana	Johnson Ave	E Illinois St	Curb Ramp Improvements	20	84	66.64	1.1		\$1,890
1342	C365	Central Urbana	E Elm St	S Maple St	Curb Ramp Improvements	20	95	66.64	1.1		\$1,890
2161	C475	Central Urbana	E Oregon St	S Cottage Grove Ave	Curb Ramp Improvements	20	81	86.64			\$1,890
2175	C503	Central Urbana	E Oregon St	S Cottage Grove Ave	Curb Ramp Improvements	20	87	100.00			\$1,890
2509	C592	Central Urbana	E Main St	Grove St	Curb Ramp Improvements	20	98	86.64			\$1,890

GIS ID	Nhood ID	Neighborhood	Street 1	Street 2	Project Type	Priority Score	Compliance Score	Condition Score	Related Objective(s)	Note	Cost Estimate
2510	C593	Central Urbana	Grove St	E Main St	Curb Ramp Improvements	20	98	79.96			\$1,890
2762	C624	Central Urbana	S Maple St	E Elm St	Curb Ramp Improvements	20	95	66.64	1.1		\$1,890
244	C44	Central Urbana	E Washington St	Anderson St	Curb Ramp Improvements	19	96	86.64			\$1,890
245	C45	Central Urbana	Anderson St	E Washington St	Curb Ramp Improvements	19	98	86.64			\$1,890
291	C101	Central Urbana	E California Ave	Urbana Ave	Curb Ramp Improvements	19	91	79.98			\$1,890
295	C106	Central Urbana	S Webber St	E California Ave	Curb Ramp Improvements	19	84	86.64			\$1,890
302	C115	Central Urbana	E California Ave	S Webber St	Curb Ramp Improvements	19	83	86.64			\$1,890
307	C123	Central Urbana	S Lynn St	E Oregon St	Curb Ramp Improvements	19	88	100.00			\$1,890
340	C162	Central Urbana	S Webber St	E California Ave	Curb Ramp Improvements	19	90	100.00			\$1,890
351	C185	Central Urbana	S Lynn St	E Illinois St	Curb Ramp Improvements	19	81	100.00			\$1,890
354	C188	Central Urbana	S Lynn St	E High St	Curb Ramp Improvements	19	85	79.98			\$1,890
358	C195	Central Urbana	E Illinois St	S Webber St	Curb Ramp Improvements	19	82	93.34			\$1,890
1285	C356	Central Urbana	E Illinois St	S Poplar St	Curb Ramp Improvements	19	89	86.64			\$1,890
2170	C490	Central Urbana	E High St	S Lynn St	Curb Ramp Improvements	19	89	66.64	1.1		\$1,890
2176	C504	Central Urbana	E Oregon St	S Poplar St	Curb Ramp Improvements	19	86	86.68			\$1,890
2431	C586	Central Urbana	E Oregon St	Urbana Ave	Curb Ramp Improvements	19	91	86.68			\$1,890
210	C5	Central Urbana	E Washington St	S Maple St	Curb Ramp Improvements	18	91	86.64			\$1,890
232	C30	Central Urbana	E Washington St	S Maple St	Curb Ramp Improvements	18	94	86.64			\$1,890
824	C321	Central Urbana	E Michigan Ave	S Maple St	Curb Ramp Improvements	18	92	66.64	1.1		\$1,890
831	C329	Central Urbana	E Michigan Ave	S Maple St	Curb Ramp Improvements	18	94	79.98			\$1,890
832	C330	Central Urbana	S Maple St	E Michigan Ave	Curb Ramp Improvements	18	97	86.64			\$1,890
1965	C433	Central Urbana	E Michigan Ave	S Cottage Grove Ave	Curb Ramp Improvements	17	95	86.64			\$1,890
2180	C509	Central Urbana	E Oregon St	Glover Ave	Curb Ramp Improvements	17	95	86.64			\$1,890
2432	C587	Central Urbana	E Oregon St	Urbana Ave	Curb Ramp Improvements	16	91	86.68			\$1,890
1266	C354	Central Urbana	Glover Ave	E Illinois St	Curb Ramp Improvements	14	95	73.30			\$1,890
1363	C403	Central Urbana	E Main St	S Lynn St	Curb Ramp Improvements	14	92	86.64			\$1,890
2244	C548	Central Urbana	E Main St	E Main St	Curb Ramp Improvements	14	100	86.64			\$1,890
2695	C610	Central Urbana	S Lynn St	E Main St	Curb Ramp Improvements	14	94	86.64			\$1,890
310	C129	Central Urbana	S Cottage Grove Ave	E Oregon St	Curb Ramp Improvements	13	93	86.68			\$1,890
311	C130	Central Urbana	E California Ave	S Cottage Grove Ave	Curb Ramp Improvements	13	92	86.64			\$1,890
313	C133	Central Urbana	E California Ave	S Cottage Grove Ave	Curb Ramp Improvements	13	94	86.64			\$1,890
323	C144	Central Urbana	E California Ave	Anderson St	Curb Ramp Improvements	13	96	86.64			\$1,890
324	C145	Central Urbana	Anderson St	E California Ave	Curb Ramp Improvements	13	93	86.64			\$1,890
1258	C350	Central Urbana	E Green St	S Poplar St	Curb Ramp Improvements	13	92	66.64	1.1		\$1,890
2242	C535	Central Urbana	S Poplar St	E Main St	Curb Ramp Improvements	13	97	86.64			\$1,890
2511	C595	Central Urbana	E Main St	S Webber St	Curb Ramp Improvements	13	98	86.64			\$1,890

GIS ID	Nhood ID	Neighborhood	Street 1	Street 2	Project Type	Priority Score	Compliance Score	Condition Score	Related Objective(s)	Note	Cost Estimate
2758	C620	Central Urbana	N Cottage Grove Ave	E Water St	Curb Ramp Improvements	13	92	79.98			\$1,890
2761	C621	Central Urbana	E Water St	N Cottage Grove Ave	Curb Ramp Improvements	13	95	53.32	1.1		\$1,890
258	C60	Central Urbana	S Lynn St	E Oregon St	Curb Ramp Improvements	11	100	86.64			\$1,890
259	C61	Central Urbana	E Oregon St	S Lynn St	Curb Ramp Improvements	11	94	86.64			\$1,890
304	C120	Central Urbana	S Lynn St	E Oregon St	Curb Ramp Improvements	11	95	86.64			\$1,890
1286	C357	Central Urbana	S Poplar St	E Illinois St	Curb Ramp Improvements	11	99	86.64			\$1,890
1380	CK253	Crystal Lake/King Park	Crystal Lake Dr	N Broadway Ave	Curb Ramp Improvements	59	57	86.68		NE corner	\$1,890
1404	CK269	Crystal Lake/King Park	W Park St	N Lincoln Ave	Curb Ramp Improvements	56	68	73.34		SE corner	\$1,890
2475	CK439	Crystal Lake/King Park	Eads St	N Lincoln Ave	Curb Ramp Improvements	56	49	93.34		NW corner	\$1,890
1409	CK277	Crystal Lake/King Park	W Park St	N Lincoln Ave	Curb Ramp Improvements	55	57	66.70			\$1,890
1379	CK252	Crystal Lake/King Park	N Broadway Ave	Crystal Lake Dr	Curb Ramp Improvements	51	73	73.30			\$1,890
2578	CK545	Crystal Lake/King Park	N Lincoln Ave		Curb Ramp Improvements	51	56	86.68			\$1,890
1833	CK279	Crystal Lake/King Park	Kerr Ave	Cunningham Ave	Curb Ramp Improvements	50	53	80.02			\$1,890
1163	CK83	Crystal Lake/King Park	Harvey St	Fairview Ave	Curb Ramp Improvements	48	54	53.32	1.1		\$1,890
1166	CK90	Crystal Lake/King Park	Fairview Ave	N Lincoln Ave	Curb Ramp Improvements	48	71	100.00			\$1,890
1179	CK115	Crystal Lake/King Park	Harvey St	Fairview Ave	Curb Ramp Improvements	48	48	66.64	1.1		\$1,890
1180	CK116	Crystal Lake/King Park	Harvey St	Fairview Ave	Curb Ramp Improvements	48	59	73.30			\$1,890
1183	CK121	Crystal Lake/King Park	Fairview Ave	Harvey St	Curb Ramp Improvements	48	59	60.02	1.1		\$1,890
1194	CK142	Crystal Lake/King Park	N Lincoln Ave	W University Ave	Curb Ramp Improvements	48	82	66.68	1.1		\$1,890
1212	CK162	Crystal Lake/King Park	N Lincoln Ave	Sunset Dr	Curb Ramp Improvements	48	76	79.96			\$1,890
2596	CK569	Crystal Lake/King Park	Bradley Ave	N Lincoln Ave	Curb Ramp Improvements	48	64	100.00			\$1,890
1117	CK4	Crystal Lake/King Park	Beslin St	N Romine St	Curb Ramp Improvements	47	59	73.30			\$1,890
1326	CK229	Crystal Lake/King Park	N Lincoln Ave	W University Ave	Curb Ramp Improvements	47	82	60.02	1.1		\$1,890
1838	CK281	Crystal Lake/King Park	E Country Club Rd	Cunningham Ave	Curb Ramp Improvements	47	78	80.02			\$1,890
2306	CK404	Crystal Lake/King Park	Wascher Dr	N Lincoln Ave	Curb Ramp Improvements	47	76	80.02			\$1,890
1169	CK93	Crystal Lake/King Park	N Lincoln Ave	Hill St	Curb Ramp Improvements	46	78	79.96			\$1,890
1182	CK119	Crystal Lake/King Park	N Romine St	W University Ave	Curb Ramp Improvements	46	60	66.66	1.1		\$1,890
2307	CK407	Crystal Lake/King Park	Eads St	Harvey St	Curb Ramp Improvements	46	52	80.02			\$1,890
1133	CK29	Crystal Lake/King Park	Church St		Curb Ramp Improvements	45	65	93.34			\$1,890
1390	CK262	Crystal Lake/King Park	Crystal Lake Dr	N Broadway Ave	Curb Ramp Improvements	45	77	86.68			\$1,890
2058	CK327	Crystal Lake/King Park	Federal Dr	W Kenyon Rd	Curb Ramp Improvements	45	48	86.68			\$1,890
2560	CK537	Crystal Lake/King Park	N Lincoln Ave	Bradley Ave	Curb Ramp Improvements	45	72	66.64	1.1		\$1,890
2579	CK546	Crystal Lake/King Park	Bradley Ave	N Lincoln Ave	Curb Ramp Improvements	45	68	59.98	1.1		\$1,890
1174	CK108	Crystal Lake/King Park	W University Ave	N Goodwin Ave	Curb Ramp Improvements	44	74	93.34			\$1,890
1213	CK163	Crystal Lake/King Park	Fairview Ave	N Busey Ave	Curb Ramp Improvements	44	69	79.96			\$1,890
1324	CK227	Crystal Lake/King Park	N Busey Ave	W University Ave	Curb Ramp Improvements	44	76	86.68			\$1,890

GIS ID	Nhood ID	Neighborhood	Street 1	Street 2	Project Type	Priority Score	Compliance Score	Condition Score	Related Objective(s)	Note	Cost Estimate
1325	CK228	Crystal Lake/King Park	N Busey Ave	W University Ave	Curb Ramp Improvements	44	75	93.34			\$1,890
1131	CK24	Crystal Lake/King Park	N Romine St	Hill St	Curb Ramp Improvements	43	65	66.66	1.1		\$1,890
1132	CK25	Crystal Lake/King Park	Hill St	N Romine St	Curb Ramp Improvements	43	68	80.02			\$1,890
1164	CK88	Crystal Lake/King Park	Fairview Ave	N Gregory St	Curb Ramp Improvements	43	69	79.98			\$1,890
1167	CK91	Crystal Lake/King Park	Fairview Ave	N Gregory St	Curb Ramp Improvements	43	61	66.64	1.1		\$1,890
1185	CK127	Crystal Lake/King Park	N Romine St	W University Ave	Curb Ramp Improvements	43	66	86.64			\$1,890
1238	CK192	Crystal Lake/King Park	Hill St	N Busey Ave	Curb Ramp Improvements	43	67	66.62	1.1		\$1,890
1239	CK193	Crystal Lake/King Park	N Busey Ave	Hill St	Curb Ramp Improvements	43	70	66.62	1.1		\$1,890
1900	CK287	Crystal Lake/King Park	Division Ave	Kerr Ave	Curb Ramp Improvements	43	63	73.30			\$1,890
2078	CK351	Crystal Lake/King Park	N Lincoln Ave	N Lincoln Ave	Curb Ramp Improvements	43	79	100.00			\$1,890
2260	CK391	Crystal Lake/King Park	Crystal Lake Dr	Cunningham Ave	Curb Ramp Improvements	43	45	86.68			\$1,890
2305	CK402	Crystal Lake/King Park	Wascher Dr	N Lincoln Ave	Curb Ramp Improvements	43	83	93.34			\$1,890
1162	CK81	Crystal Lake/King Park	N Romine St	W University Ave	Curb Ramp Improvements	42	65	73.34			\$1,890
1170	CK95	Crystal Lake/King Park	Hill St	N Lincoln Ave	Curb Ramp Improvements	42	82	100.00			\$1,890
1370	CK245	Crystal Lake/King Park	E University Ave	Cunningham Ave	Curb Ramp Improvements	42	75	93.34			\$1,890
1393	CK264	Crystal Lake/King Park	N Broadway Ave	Stebbins Dr	Curb Ramp Improvements	42	89	100.00			\$1,890
1398	CK266	Crystal Lake/King Park	W Park St		Curb Ramp Improvements	42	67	100.00			\$1,890
1839	CK282	Crystal Lake/King Park	Kerr Ave	Cunningham Ave	Curb Ramp Improvements	42	73	79.96			\$1,890
2063	CK333	Crystal Lake/King Park	N Lincoln Ave	Church St	Curb Ramp Improvements	42	90	93.34			\$1,890
2067	CK340	Crystal Lake/King Park	N Lincoln Ave	Bradley Ave	Curb Ramp Improvements	42	82	93.34			\$1,890
2079	CK352	Crystal Lake/King Park	Bradley Ave	Bradley Ave	Curb Ramp Improvements	42	66	86.68			\$1,890
1124	CK15	Crystal Lake/King Park	N Wright St	Church St	Curb Ramp Improvements	41	79	93.34			\$1,890
1138	CK47	Crystal Lake/King Park	Hill St	N Goodwin Ave	Curb Ramp Improvements	41	72	66.64	1.1		\$1,890
1148	CK58	Crystal Lake/King Park	N Wright St	Church St	Curb Ramp Improvements	41	76	73.30			\$1,890
1153	CK64	Crystal Lake/King Park	N Romine St	Church St	Curb Ramp Improvements	41	72	73.34			\$1,890
1391	CK263	Crystal Lake/King Park	N Broadway Ave	Crystal Lake Dr	Curb Ramp Improvements	41	90	66.64	1.1		\$1,890
2061	CK330	Crystal Lake/King Park	N Lincoln Ave	Bradley Ave	Curb Ramp Improvements	41	85	86.68			\$1,890
2066	CK339	Crystal Lake/King Park	Kerr Ave	Geraldine Ave	Curb Ramp Improvements	41	78	80.02			\$1,890
2070	CK343	Crystal Lake/King Park	Cardinal Ct	Federal Dr	Curb Ramp Improvements	41	66	66.64	1.1		\$1,890
2444	CK423	Crystal Lake/King Park	N Wright St	W Park St	Curb Ramp Improvements	41	79	93.34			\$1,890
2589	CK562	Crystal Lake/King Park	Bradley Ave	N Lincoln Ave	Curb Ramp Improvements	41	81	100.00			\$1,890
1161	CK80	Crystal Lake/King Park	Fairview Ave	N Goodwin Ave	Curb Ramp Improvements	40	78	79.96			\$1,890
1218	CK169	Crystal Lake/King Park	N Busey Ave	Church St	Curb Ramp Improvements	40	80	100.00			\$1,890
1237	CK191	Crystal Lake/King Park	N Busey Ave	Fairview Ave	Curb Ramp Improvements	40	77	100.00			\$1,890
2377	CK417	Crystal Lake/King Park	N Goodwin Ave	Fairview Ave	Curb Ramp Improvements	40	75	100.00			\$1,890
1121	CK11	Crystal Lake/King Park	N Romine St	Beslin St	Curb Ramp Improvements	39	80	79.96			\$1,890

GIS ID	Nhood ID	Neighborhood	Street 1	Street 2	Project Type	Priority Score	Compliance Score	Condition Score	Related Objective(s)	Note	Cost Estimate
1126	CK18	Crystal Lake/King Park	N Romine St	Hill St	Curb Ramp Improvements	39	76	66.64	1.1		\$1,890
1128	CK21	Crystal Lake/King Park	Hill St	N Romine St	Curb Ramp Improvements	39	71	79.98			\$1,890
1129	CK22	Crystal Lake/King Park	N Romine St	Hill St	Curb Ramp Improvements	39	72	100.00			\$1,890
1141	CK50	Crystal Lake/King Park	Hill St		Curb Ramp Improvements	39	72	80.00			\$1,890
1146	CK56	Crystal Lake/King Park	Beslin St	N Romine St	Curb Ramp Improvements	39	79	86.64			\$1,890
1157	CK71	Crystal Lake/King Park	N Romine St	Beslin St	Curb Ramp Improvements	39	78	79.98			\$1,890
1159	CK75	Crystal Lake/King Park	W University Ave		Curb Ramp Improvements	39	81	86.66			\$1,890
1165	CK89	Crystal Lake/King Park	N Gregory St	Fairview Ave	Curb Ramp Improvements	39	72	73.30			\$1,890
1168	CK92	Crystal Lake/King Park	N Romine St	W University Ave	Curb Ramp Improvements	39	79	93.34			\$1,890
1173	CK106	Crystal Lake/King Park	N Goodwin Ave	W Park St	Curb Ramp Improvements	39	73	93.34			\$1,890
1175	CK109	Crystal Lake/King Park	W University Ave		Curb Ramp Improvements	39	89	100.00			\$1,890
1197	CK146	Crystal Lake/King Park	Fairview Ave	N Coler Ave	Curb Ramp Improvements	39	85	73.28			\$1,890
1198	CK147	Crystal Lake/King Park	N Coler Ave	Fairview Ave	Curb Ramp Improvements	39	83	73.28			\$1,890
1216	CK166	Crystal Lake/King Park	Hill St	N Busey Ave	Curb Ramp Improvements	39	79	80.00			\$1,890
1388	CK260	Crystal Lake/King Park	N Broadway Ave	E University Ave	Curb Ramp Improvements	39	85	86.68			\$1,890
1411	CK278	Crystal Lake/King Park	Church St		Curb Ramp Improvements	39	78	100.00			\$1,890
1899	CK286	Crystal Lake/King Park	Division Ave	Kerr Ave	Curb Ramp Improvements	39	71	100.00			\$1,890
1901	CK288	Crystal Lake/King Park	Division Ave	Kerr Ave	Curb Ramp Improvements	39	77	73.30			\$1,890
1902	CK289	Crystal Lake/King Park	Division Ave	Kerr Ave	Curb Ramp Improvements	39	72	73.30			\$1,890
1914	CK299	Crystal Lake/King Park	Kerr Ave	N Highlands Dr	Curb Ramp Improvements	39	80	66.64	1.1		\$1,890
2065	CK338	Crystal Lake/King Park	Geraldine Ave	Kerr Ave	Curb Ramp Improvements	39	79	86.64			\$1,890
2077	CK350	Crystal Lake/King Park	N Lincoln Ave	N Lincoln Ave	Curb Ramp Improvements	39	89	93.34			\$1,890
2467	CK430	Crystal Lake/King Park	N Goodwin Ave	W Park St	Curb Ramp Improvements	39	79	93.34			\$1,890
2545	CK519	Crystal Lake/King Park	N Goodwin Ave	N Goodwin Ave	Curb Ramp Improvements	39	65	93.34			\$1,890
2791	CK631	Crystal Lake/King Park	Killarney St	N Lincoln Ave	Curb Ramp Improvements	39	90	93.34			\$1,890
1119	CK8	Crystal Lake/King Park	N Wright St	W Park St	Curb Ramp Improvements	38	89	100.00			\$1,890
1120	CK9	Crystal Lake/King Park	W Park St	N Wright St	Curb Ramp Improvements	38	89	100.00			\$1,890
1149	CK59	Crystal Lake/King Park	Hill St	N Wright St	Curb Ramp Improvements	38	83	100.00			\$1,890
1405	CK270	Crystal Lake/King Park	W Park St		Curb Ramp Improvements	38	74	100.00			\$1,890
1912	CK294	Crystal Lake/King Park	Division Ave	Oakland Ave	Curb Ramp Improvements	38	65	86.68			\$1,890
2062	CK332	Crystal Lake/King Park	Church St	N Lincoln Ave	Curb Ramp Improvements	38	88	93.34			\$1,890
2380	CK419	Crystal Lake/King Park	W Park St	N Romine St	Curb Ramp Improvements	38	78	100.00			\$1,890
2598	CK570	Crystal Lake/King Park	N Goodwin Ave	Bradley Ave	Curb Ramp Improvements	38	61	66.64	1.1		\$1,890
2719	CK590	Crystal Lake/King Park	Stebbins Dr	N Broadway Ave	Curb Ramp Improvements	38	88	80.02			\$1,890
1123	CK14	Crystal Lake/King Park	N Wright St	W Park St	Curb Ramp Improvements	37	89	100.00			\$1,890
1125	CK16	Crystal Lake/King Park	Church St	N Wright St	Curb Ramp Improvements	37	86	100.00			\$1,890

GIS ID	Nhood ID	Neighborhood	Street 1	Street 2	Project Type	Priority Score	Compliance Score	Condition Score	Related Objective(s)	Note	Cost Estimate
1134	CK30	Crystal Lake/King Park	Church St	N Romine St	Curb Ramp Improvements	37	81	86.68			\$1,890
1186	CK128	Crystal Lake/King Park	N Lincoln Ave		Curb Ramp Improvements	37	85	93.34			\$1,890
1187	CK129	Crystal Lake/King Park	N Lincoln Ave		Curb Ramp Improvements	37	87	100.00			\$1,890
1919	CK304	Crystal Lake/King Park	Division Ave		Curb Ramp Improvements	37	68	100.00			\$1,890
2069	CK342	Crystal Lake/King Park	Cardinal Ct	Cardinal Ct	Curb Ramp Improvements	37	71	59.98	1.1		\$1,890
2075	CK348	Crystal Lake/King Park	Federal Dr		Curb Ramp Improvements	37	78	59.98	1.1		\$1,890
2076	CK349	Crystal Lake/King Park	Federal Dr		Curb Ramp Improvements	37	80	79.96			\$1,890
2379	CK418	Crystal Lake/King Park	Church St	N Romine St	Curb Ramp Improvements	37	88	100.00			\$1,890
2747	CK596	Crystal Lake/King Park	Church St		Curb Ramp Improvements	37	84	80.02			\$1,890
2748	CK597	Crystal Lake/King Park	Church St		Curb Ramp Improvements	37	83	86.68			\$1,890
1176	CK112	Crystal Lake/King Park	Hill St	N Goodwin Ave	Curb Ramp Improvements	36	86	79.96			\$1,890
1177	CK113	Crystal Lake/King Park	N Goodwin Ave	Hill St	Curb Ramp Improvements	36	81	79.96			\$1,890
1241	CK195	Crystal Lake/King Park	Church St	N Busey Ave	Curb Ramp Improvements	36	84	100.00			\$1,890
2084	CK366	Crystal Lake/King Park	Fairview Ave	Linview Ave	Curb Ramp Improvements	36	51	79.96			\$1,890
2256	CK383	Crystal Lake/King Park	Cunningham Ave		Curb Ramp Improvements	36	88	66.62	1.1		\$1,890
2471	CK433	Crystal Lake/King Park	N Goodwin Ave	Eads St	Curb Ramp Improvements	36	86	73.30			\$1,890
2521	CK467	Crystal Lake/King Park	Beardsley Ave	N Goodwin Ave	Curb Ramp Improvements	36	55	79.96			\$1,890
2523	CK473	Crystal Lake/King Park	Beardsley Ave	N Goodwin Ave	Curb Ramp Improvements	36	50	73.30			\$1,890
2535	CK505	Crystal Lake/King Park	Tremont St	N Goodwin Ave	Curb Ramp Improvements	36	51	93.34			\$1,890
2537	CK508	Crystal Lake/King Park	Eureka St	N Romine St	Curb Ramp Improvements	36	50	100.00			\$1,890
2538	CK510	Crystal Lake/King Park	Eureka St	N Romine St	Curb Ramp Improvements	36	50	100.00			\$1,890
2548	CK524	Crystal Lake/King Park	Tremont St	N Goodwin Ave	Curb Ramp Improvements	36	45	86.68			\$1,890
2549	CK525	Crystal Lake/King Park	Tremont St	N Romine St	Curb Ramp Improvements	36	56	93.34			\$1,890
2614	CK572	Crystal Lake/King Park	N Goodwin Ave	N Goodwin Ave	Curb Ramp Improvements	36	90	100.00			\$1,890
2750	CK603	Crystal Lake/King Park	Stebbins Dr		Curb Ramp Improvements	36	84	86.68			\$1,890
2751	CK609	Crystal Lake/King Park	Stebbins Dr		Curb Ramp Improvements	36	81	93.34			\$1,890
2752	CK610	Crystal Lake/King Park	Stebbins Dr		Curb Ramp Improvements	36	90	100.00			\$1,890
1127	CK20	Crystal Lake/King Park	Hill St	N Romine St	Curb Ramp Improvements	35	88	79.96			\$1,890
1158	CK74	Crystal Lake/King Park	N Goodwin Ave	W Park St	Curb Ramp Improvements	35	90	93.34			\$1,890
1184	CK126	Crystal Lake/King Park	N Gregory St	Fairview Ave	Curb Ramp Improvements	35	81	93.34			\$1,890
1202	CK151	Crystal Lake/King Park	Harvey St	Hill St	Curb Ramp Improvements	35	90	79.98			\$1,890
1215	CK165	Crystal Lake/King Park	N Busey Ave	Hill St	Curb Ramp Improvements	35	82	93.34			\$1,890
1225	CK178	Crystal Lake/King Park	N Goodwin Ave		Curb Ramp Improvements	35	86	79.96			\$1,890
1230	CK184	Crystal Lake/King Park	Hill St	N Lincoln Ave	Curb Ramp Improvements	35	91	73.30			\$1,890
1234	CK188	Crystal Lake/King Park	N Goodwin Ave	N Goodwin Ave	Curb Ramp Improvements	35	81	79.96			\$1,890
1270	CK198	Crystal Lake/King Park	W University Ave	N McCullough St	Curb Ramp Improvements	35	58	53.32	1.1		\$1,890

GIS ID	Nhood ID	Neighborhood	Street 1	Street 2	Project Type	Priority Score	Compliance Score	Condition Score	Related Objective(s)	Note	Cost Estimate
1299	CK206	Crystal Lake/King Park	W Park St	N McCullough St	Curb Ramp Improvements	35	89	100.00			\$1,890
1300	CK207	Crystal Lake/King Park	N McCullough St	W Park St	Curb Ramp Improvements	35	87	100.00			\$1,890
1917	CK303	Crystal Lake/King Park	Stebbins Dr		Curb Ramp Improvements	35	83	100.00			\$1,890
1921	CK306	Crystal Lake/King Park	Stebbins Dr		Curb Ramp Improvements	35	90	100.00			\$1,890
2050	CK322	Crystal Lake/King Park	N Broadway Ave	Lakehouse Rd	Curb Ramp Improvements	35	89	100.00			\$1,890
2051	CK323	Crystal Lake/King Park	Kerr Ave	N Highlands Dr	Curb Ramp Improvements	35	83	73.30			\$1,890
2140	CK379	Crystal Lake/King Park	N Goodwin Ave	Church St	Curb Ramp Improvements	35	90	100.00			\$1,890
2259	CK389	Crystal Lake/King Park	Central Ave	W Park St	Curb Ramp Improvements	35	86	93.32			\$1,890
2530	CK493	Crystal Lake/King Park	N Goodwin Ave	N Goodwin Ave	Curb Ramp Improvements	35	85	100.00			\$1,890
2561	CK538	Crystal Lake/King Park	Bradley Ave	N Lincoln Ave	Curb Ramp Improvements	35	87	93.34			\$1,890
1160	CK78	Crystal Lake/King Park	N Mathews Ave	W Park St	Curb Ramp Improvements	34	87	100.00			\$1,890
1178	CK114	Crystal Lake/King Park	N Mathews Ave	W Park St	Curb Ramp Improvements	34	84	86.64			\$1,890
1196	CK145	Crystal Lake/King Park	N Coler Ave	Fairview Ave	Curb Ramp Improvements	34	59	66.62	1.1		\$1,890
1226	CK179	Crystal Lake/King Park	N Goodwin Ave	W University Ave	Curb Ramp Improvements	34	91	73.30			\$1,890
1903	CK290	Crystal Lake/King Park	Berkley Ave	Kerr Ave	Curb Ramp Improvements	34	78	79.96			\$1,890
1904	CK291	Crystal Lake/King Park	Kerr Ave	Berkley Ave	Curb Ramp Improvements	34	74	79.96			\$1,890
1905	CK292	Crystal Lake/King Park	Chapin St	N Broadway Ave	Curb Ramp Improvements	34	75	93.34			\$1,890
1931	CK312	Crystal Lake/King Park	Chapin St	N Broadway Ave	Curb Ramp Improvements	34	76	100.00			\$1,890
2060	CK329	Crystal Lake/King Park	Bradley Ave	Bradley Ave	Curb Ramp Improvements	34	90	73.30			\$1,890
2291	CK397	Crystal Lake/King Park	N Coler Ave	W University Ave	Curb Ramp Improvements	34	57	86.68			\$1,890
2370	CK409	Crystal Lake/King Park	W Park St		Curb Ramp Improvements	34	84	100.00			\$1,890
2372	CK414	Crystal Lake/King Park	W Park St	N Mathews Ave	Curb Ramp Improvements	34	87	100.00			\$1,890
1387	CK259	Crystal Lake/King Park	Division Ave	Stebbins Dr	Curb Ramp Improvements	33	71	73.30			\$1,890
2055	CK324	Crystal Lake/King Park	Cardinal Ct	Federal Dr	Curb Ramp Improvements	33	82	66.64	1.1		\$1,890
2056	CK325	Crystal Lake/King Park	Federal Dr		Curb Ramp Improvements	33	83	79.96			\$1,890
2057	CK326	Crystal Lake/King Park	Federal Dr	W Kenyon Rd	Curb Ramp Improvements	33	85	79.96			\$1,890
2059	CK328	Crystal Lake/King Park	W Kenyon Rd		Curb Ramp Improvements	33	82	79.96			\$1,890
2068	CK341	Crystal Lake/King Park	Cardinal Ct	Cardinal Ct	Curb Ramp Improvements	33	81	73.30			\$1,890
2071	CK344	Crystal Lake/King Park	Federal Dr		Curb Ramp Improvements	33	81	46.66	1.1		\$1,890
2072	CK345	Crystal Lake/King Park	Federal Dr		Curb Ramp Improvements	33	82	79.96			\$1,890
2073	CK346	Crystal Lake/King Park	Federal Dr		Curb Ramp Improvements	33	82	79.96			\$1,890
2074	CK347	Crystal Lake/King Park	Federal Dr		Curb Ramp Improvements	33	85	100.00			\$1,890
2446	CK428	Crystal Lake/King Park	Federal Dr	W Kenyon Rd	Curb Ramp Improvements	33	84	66.64	1.1		\$1,890
2542	CK516	Crystal Lake/King Park	Eureka St	N Goodwin Ave	Curb Ramp Improvements	33	61	73.30			\$1,890
2588	CK561	Crystal Lake/King Park	Linview Ave	Kettering Park Dr	Curb Ramp Improvements	33	82	100.00			\$1,890
1207	CK157	Crystal Lake/King Park	Fairview Ave	N Bussey Ave	Curb Ramp Improvements	32	63	79.96			\$1,890

GIS ID	Nhood ID	Neighborhood	Street 1	Street 2	Project Type	Priority Score	Compliance Score	Condition Score	Related Objective(s)	Note	Cost Estimate
1208	CK158	Crystal Lake/King Park	N Busey Ave	Fairview Ave	Curb Ramp Improvements	32	63	73.30			\$1,890
1209	CK159	Crystal Lake/King Park	N Busey Ave	Fairview Ave	Curb Ramp Improvements	32	67	100.00			\$1,890
1301	CK208	Crystal Lake/King Park	W Park St	N McCullough St	Curb Ramp Improvements	32	68	100.00			\$1,890
1376	CK251	Crystal Lake/King Park	Cunningham Ave	Crystal Lake Dr	Curb Ramp Improvements	32	85	86.64			\$1,890
2478	CK447	Crystal Lake/King Park	N Romine St	Eads St	Curb Ramp Improvements	32	61	73.32			\$1,890
2528	CK489	Crystal Lake/King Park	Ellis Dr	N Mathews Ave	Curb Ramp Improvements	32	68	79.96			\$1,890
2529	CK490	Crystal Lake/King Park	N Mathews Ave	Ellis Dr	Curb Ramp Improvements	32	70	79.96			\$1,890
2555	CK534	Crystal Lake/King Park	N Wright St	Beech St	Curb Ramp Improvements	32	66	100.00			\$1,890
1199	CK148	Crystal Lake/King Park	N Coler Ave	Fairview Ave	Curb Ramp Improvements	31	69	93.34			\$1,890
1201	CK150	Crystal Lake/King Park	Fairview Ave	N Coler Ave	Curb Ramp Improvements	31	70	73.28			\$1,890
2080	CK355	Crystal Lake/King Park	W University Ave	N Broadway Ave	Curb Ramp Improvements	31	79	93.34			\$1,890
2255	CK382	Crystal Lake/King Park	Cunningham Ave	Cunningham Ave	Curb Ramp Improvements	31	89	100.00			\$1,890
2257	CK384	Crystal Lake/King Park	Cunningham Ave	Cunningham Ave	Curb Ramp Improvements	31	90	100.00			\$1,890
2258	CK385	Crystal Lake/King Park	W University Ave	N Broadway Ave	Curb Ramp Improvements	31	77	100.00			\$1,890
2469	CK431	Crystal Lake/King Park	Church St	N Mathews Ave	Curb Ramp Improvements	31	97	79.96			\$1,890
2470	CK432	Crystal Lake/King Park	Church St	Church St	Curb Ramp Improvements	31	99	79.96			\$1,890
2531	CK495	Crystal Lake/King Park	Beech St	N Wright St	Curb Ramp Improvements	31	66	59.98	1.1		\$1,890
2533	CK497	Crystal Lake/King Park	N Romine St	Beech St	Curb Ramp Improvements	31	65	73.32			\$1,890
2554	CK533	Crystal Lake/King Park	N Romine St	Beech St	Curb Ramp Improvements	31	69	66.64	1.1		\$1,890
2563	CK540	Crystal Lake/King Park	N Mathews Ave	Bradley Ave	Curb Ramp Improvements	31	70	100.00			\$1,890
2580	CK547	Crystal Lake/King Park	N Mathews Ave	E Bradley Ave	Curb Ramp Improvements	31	65	100.00			\$1,890
1150	CK60	Crystal Lake/King Park	Hill St	N Wright St	Curb Ramp Improvements	30	98	79.96			\$1,890
1195	CK144	Crystal Lake/King Park	N Lincoln Ave	Church St	Curb Ramp Improvements	30	97	79.96			\$1,890
1214	CK164	Crystal Lake/King Park	Sunset Dr	Sunset Dr	Curb Ramp Improvements	30	94	73.30			\$1,890
1220	CK172	Crystal Lake/King Park	Sunset Dr	N Coler Ave	Curb Ramp Improvements	30	99	79.96			\$1,890
1231	CK185	Crystal Lake/King Park	N Coler Ave	Fairview Ave	Curb Ramp Improvements	30	68	66.62	1.1		\$1,890
1276	CK201	Crystal Lake/King Park	W Park St	Church St	Curb Ramp Improvements	30	90	93.34			\$1,890
1332	CK234	Crystal Lake/King Park	N Orchard St	W University Ave	Curb Ramp Improvements	30	70	79.98			\$1,890
1406	CK271	Crystal Lake/King Park	W Park St		Curb Ramp Improvements	30	69	93.34			\$1,890
1408	CK273	Crystal Lake/King Park	W Park St		Curb Ramp Improvements	30	70	100.00			\$1,890
1935	CK320	Crystal Lake/King Park	W Park St	N Broadway Ave	Curb Ramp Improvements	30	86	100.00			\$1,890
2718	CK588	Crystal Lake/King Park	N Broadway Ave	Stebbins Dr	Curb Ramp Improvements	30	100	86.64			\$1,890
1139	CK48	Crystal Lake/King Park	N Goodwin Ave	Hill St	Curb Ramp Improvements	29	91	79.96			\$1,890
1171	CK98	Crystal Lake/King Park	Beslin St	N Goodwin Ave	Curb Ramp Improvements	29	97	79.96			\$1,890
1915	CK301	Crystal Lake/King Park	Division Ave	Stebbins Dr	Curb Ramp Improvements	29	90	100.00			\$1,890
1922	CK307	Crystal Lake/King Park	Division Ave		Curb Ramp Improvements	29	87	100.00			\$1,890

GIS ID	Nhood ID	Neighborhood	Street 1	Street 2	Project Type	Priority Score	Compliance Score	Condition Score	Related Objective(s)	Note	Cost Estimate
1923	CK308	Crystal Lake/King Park	Division Ave		Curb Ramp Improvements	29	89	100.00			\$1,890
1925	CK310	Crystal Lake/King Park	Division Ave		Curb Ramp Improvements	29	87	100.00			\$1,890
2536	CK507	Crystal Lake/King Park	Eureka St	N Goodwin Ave	Curb Ramp Improvements	29	73	93.34			\$1,890
2576	CK542	Crystal Lake/King Park	Hill St	N Goodwin Ave	Curb Ramp Improvements	29	93	79.96			\$1,890
1136	CK44	Crystal Lake/King Park	N Goodwin Ave	Church St	Curb Ramp Improvements	28	92	73.30			\$1,890
1142	CK51	Crystal Lake/King Park	Eads St	N Goodwin Ave	Curb Ramp Improvements	28	96	79.96			\$1,890
1144	CK53	Crystal Lake/King Park	N Goodwin Ave	Eads St	Curb Ramp Improvements	28	93	79.96			\$1,890
1172	CK104	Crystal Lake/King Park	Hill St	N Mathews Ave	Curb Ramp Improvements	28	93	73.30			\$1,890
1188	CK135	Crystal Lake/King Park	Hill St	Harvey St	Curb Ramp Improvements	28	99	86.64			\$1,890
1206	CK156	Crystal Lake/King Park	Fairview Ave	N Busey Ave	Curb Ramp Improvements	28	79	86.64			\$1,890
1211	CK161	Crystal Lake/King Park	Fairview Ave	N Busey Ave	Curb Ramp Improvements	28	80	79.96			\$1,890
1223	CK176	Crystal Lake/King Park	N Orchard St	Church St	Curb Ramp Improvements	28	77	100.00			\$1,890
1232	CK186	Crystal Lake/King Park	Hill St	N Goodwin Ave	Curb Ramp Improvements	28	96	79.96			\$1,890
1233	CK187	Crystal Lake/King Park	N Coler Ave	Church St	Curb Ramp Improvements	28	79	86.64			\$1,890
1235	CK189	Crystal Lake/King Park	Church St	N Coler Ave	Curb Ramp Improvements	28	77	79.98			\$1,890
1236	CK190	Crystal Lake/King Park	N Busey Ave	Fairview Ave	Curb Ramp Improvements	28	74	100.00			\$1,890
1240	CK194	Crystal Lake/King Park	Linview Ave	Fairview Ave	Curb Ramp Improvements	28	78	73.30			\$1,890
1384	CK254	Crystal Lake/King Park	Stebbins Dr	Stebbins Dr	Curb Ramp Improvements	28	98	79.96			\$1,890
2139	CK377	Crystal Lake/King Park	N Goodwin Ave	Hill St	Curb Ramp Improvements	28	99	79.96			\$1,890
2477	CK446	Crystal Lake/King Park	Eads St	N Romine St	Curb Ramp Improvements	28	77	79.98			\$1,890
2479	CK450	Crystal Lake/King Park	Eads St	N Romine St	Curb Ramp Improvements	28	73	73.36			\$1,890
2486	CK462	Crystal Lake/King Park	N Romine St	Eads St	Curb Ramp Improvements	28	71	60.00	1.1		\$1,890
2487	CK464	Crystal Lake/King Park	Eads St	N Wright St	Curb Ramp Improvements	28	73	66.64	1.1		\$1,890
2488	CK465	Crystal Lake/King Park	N Wright St	Eads St	Curb Ramp Improvements	28	80	79.96			\$1,890
2547	CK521	Crystal Lake/King Park	Beech St	N Wright St	Curb Ramp Improvements	28	76	100.00			\$1,890
2577	CK543	Crystal Lake/King Park	Hill St	N Goodwin Ave	Curb Ramp Improvements	28	99	79.96			\$1,890
2591	CK565	Crystal Lake/King Park	Killarney St	N Lincoln Ave	Curb Ramp Improvements	28	91	79.98			\$1,890
2592	CK567	Crystal Lake/King Park	N Lincoln Ave	174 E T N Lincoln Ave Ramp	Curb Ramp Improvements	28	100	79.96			\$1,890
2793	CK637	Crystal Lake/King Park	Killarney St	N Lincoln Ave	Curb Ramp Improvements	28	99	86.64			\$1,890
1118	CK5	Crystal Lake/King Park	N Wright St	Beslin St	Curb Ramp Improvements	27	96	79.96			\$1,890
1122	CK12	Crystal Lake/King Park	Beslin St	N Wright St	Curb Ramp Improvements	27	98	79.96			\$1,890
1130	CK23	Crystal Lake/King Park	N Romine St	Dublin St	Curb Ramp Improvements	27	77	73.28			\$1,890
1143	CK52	Crystal Lake/King Park	Hill St	N Romine St	Curb Ramp Improvements	27	96	86.64			\$1,890
1151	CK62	Crystal Lake/King Park	Dublin St	N Romine St	Curb Ramp Improvements	27	71	73.28			\$1,890
1181	CK118	Crystal Lake/King Park	Harvey St		Curb Ramp Improvements	27	94	79.96			\$1,890
1191	CK139	Crystal Lake/King Park	Church St	N Goodwin Ave	Curb Ramp Improvements	27	91	79.98			\$1,890

GIS ID	Nhood ID	Neighborhood	Street 1	Street 2	Project Type	Priority Score	Compliance Score	Condition Score	Related Objective(s)	Note	Cost Estimate
1200	CK149	Crystal Lake/King Park	Hill St	Harvey St	Curb Ramp Improvements	27	93	79.98			\$1,890
1205	CK154	Crystal Lake/King Park	N Busey Ave	Church St	Curb Ramp Improvements	27	80	66.68	1.1		\$1,890
1210	CK160	Crystal Lake/King Park	Sunset Dr	N Lincoln Ave	Curb Ramp Improvements	27	87	93.34			\$1,890
1386	CK255	Crystal Lake/King Park	Stebbins Dr	Stebbins Dr	Curb Ramp Improvements	27	93	86.68			\$1,890
1394	CK265	Crystal Lake/King Park	Stebbins Dr	Stebbins Dr	Curb Ramp Improvements	27	93	73.30			\$1,890
2289	CK395	Crystal Lake/King Park	Lake St	W University Ave	Curb Ramp Improvements	27	88	73.34			\$1,890
2290	CK396	Crystal Lake/King Park	Lake St	W University Ave	Curb Ramp Improvements	27	74	33.32	1.1		\$1,890
2445	CK426	Crystal Lake/King Park	Central Ave	W University Ave	Curb Ramp Improvements	27	71	93.34			\$1,890
2522	CK472	Crystal Lake/King Park	Carver Dr	Bradley Ave	Curb Ramp Improvements	27	77	93.34			\$1,890
2532	CK496	Crystal Lake/King Park	Beech St	N Romine St	Curb Ramp Improvements	27	73	66.64	1.1		\$1,890
2550	CK527	Crystal Lake/King Park	N Wright St	Beech St	Curb Ramp Improvements	27	73	100.00			\$1,890
2553	CK532	Crystal Lake/King Park	Beech St	N Romine St	Curb Ramp Improvements	27	80	73.30			\$1,890
2581	CK548	Crystal Lake/King Park	Carver Dr	E Bradley Ave	Curb Ramp Improvements	27	76	79.96			\$1,890
1203	CK152	Crystal Lake/King Park	Fairview Ave	N Coler Ave	Curb Ramp Improvements	26	72	66.62	1.1		\$1,890
1217	CK167	Crystal Lake/King Park	Linview Ave	Sunset Dr	Curb Ramp Improvements	26	75	66.64	1.1		\$1,890
1229	CK183	Crystal Lake/King Park	Fairview Ave	N Coler Ave	Curb Ramp Improvements	26	73	66.62	1.1		\$1,890
1242	CK196	Crystal Lake/King Park	Sunset Dr	Linview Ave	Curb Ramp Improvements	26	76	79.98			\$1,890
1323	CK226	Crystal Lake/King Park	N Busey Ave	W University Ave	Curb Ramp Improvements	26	77	93.34			\$1,890
1328	CK230	Crystal Lake/King Park	N Busey Ave	W Park St	Curb Ramp Improvements	26	80	93.34			\$1,890
1334	CK236	Crystal Lake/King Park	N Coler Ave		Curb Ramp Improvements	26	79	80.00			\$1,890
2292	CK398	Crystal Lake/King Park	W Park St		Curb Ramp Improvements	26	79	93.34			\$1,890
1190	CK138	Crystal Lake/King Park	N Orchard St	Church St	Curb Ramp Improvements	25	86	100.00			\$1,890
1192	CK140	Crystal Lake/King Park	Church St	Church St	Curb Ramp Improvements	25	87	100.00			\$1,890
1219	CK171	Crystal Lake/King Park	Sunset Dr	Sunset Dr	Curb Ramp Improvements	25	98	79.96			\$1,890
1224	CK177	Crystal Lake/King Park	Church St	N Orchard St	Curb Ramp Improvements	25	87	93.34			\$1,890
1227	CK180	Crystal Lake/King Park	Church St	Church St	Curb Ramp Improvements	25	89	100.00			\$1,890
2137	CK372	Crystal Lake/King Park	N Goodwin Ave	Dublin St	Curb Ramp Improvements	25	87	100.00			\$1,890
2138	CK373	Crystal Lake/King Park	Dublin St	N Goodwin Ave	Curb Ramp Improvements	25	89	79.96			\$1,890
2447	CK429	Crystal Lake/King Park	Federal Dr	W Kenyon Rd	Curb Ramp Improvements	25	96	79.96			\$1,890
2481	CK453	Crystal Lake/King Park	Dublin St	N Goodwin Ave	Curb Ramp Improvements	25	85	79.96			\$1,890
2482	CK454	Crystal Lake/King Park	Eads St	N Goodwin Ave	Curb Ramp Improvements	25	82	93.34			\$1,890
2792	CK634	Crystal Lake/King Park	Killarney St	N Lincoln Ave	Curb Ramp Improvements	25	97	86.64			\$1,890
1193	CK141	Crystal Lake/King Park	Church St	N Orchard St	Curb Ramp Improvements	24	86	100.00			\$1,890
1222	CK175	Crystal Lake/King Park	Church St	N Orchard St	Curb Ramp Improvements	24	86	86.64			\$1,890
1228	CK181	Crystal Lake/King Park	Church St	N Orchard St	Curb Ramp Improvements	24	86	93.34			\$1,890
1272	CK199	Crystal Lake/King Park	N McCullough St	W Park St	Curb Ramp Improvements	24	89	93.34			\$1,890

GIS ID	Nhood ID	Neighborhood	Street 1	Street 2	Project Type	Priority Score	Compliance Score	Condition Score	Related Objective(s)	Note	Cost Estimate
1273	CK200	Crystal Lake/King Park	W Park St		Curb Ramp Improvements	24	83	100.00			\$1,890
1304	CK210	Crystal Lake/King Park	W Park St		Curb Ramp Improvements	24	82	100.00			\$1,890
1305	CK211	Crystal Lake/King Park	W Park St		Curb Ramp Improvements	24	86	100.00			\$1,890
1307	CK212	Crystal Lake/King Park	W Park St		Curb Ramp Improvements	24	84	100.00			\$1,890
1308	CK213	Crystal Lake/King Park	W Park St	W Park St	Curb Ramp Improvements	24	90	93.34			\$1,890
1310	CK214	Crystal Lake/King Park	W Park St	Church St	Curb Ramp Improvements	24	86	93.34			\$1,890
1311	CK215	Crystal Lake/King Park	Church St	W Park St	Curb Ramp Improvements	24	88	93.34			\$1,890
2476	CK441	Crystal Lake/King Park	Eads St	N Mathews Ave	Curb Ramp Improvements	24	90	66.64	1.1		\$1,890
2480	CK451	Crystal Lake/King Park	N Wright St	Eads St	Curb Ramp Improvements	24	87	93.34			\$1,890
2484	CK460	Crystal Lake/King Park	Brookstone Ct	Eads St	Curb Ramp Improvements	24	84	100.00			\$1,890
2485	CK461	Crystal Lake/King Park	Brookstone Ct	Eads St	Curb Ramp Improvements	24	81	100.00			\$1,890
2541	CK515	Crystal Lake/King Park	N Mathews Ave	Beech St	Curb Ramp Improvements	24	81	79.96			\$1,890
2543	CK517	Crystal Lake/King Park	N Mathews Ave	Beech St	Curb Ramp Improvements	24	82	73.30			\$1,890
2544	CK518	Crystal Lake/King Park	Beech St	N Mathews Ave	Curb Ramp Improvements	24	86	79.96			\$1,890
2586	CK557	Crystal Lake/King Park	Dublin St	N Mathews Ave	Curb Ramp Improvements	24	90	100.00			\$1,890
2616	CK574	Crystal Lake/King Park	N Wright St		Curb Ramp Improvements	24	87	79.98			\$1,890
2775	CK614	Crystal Lake/King Park	N Kenyon Rd	Cunningham Ave	Curb Ramp Improvements	24	75	79.98			\$1,890
1204	CK153	Crystal Lake/King Park	Church St	N Busey Ave	Curb Ramp Improvements	23	83	66.66	1.1		\$1,890
1293	CK202	Crystal Lake/King Park	W University Ave	Central Ave	Curb Ramp Improvements	23	82	66.64	1.1		\$1,890
1295	CK203	Crystal Lake/King Park	Central Ave	W University Ave	Curb Ramp Improvements	23	86	79.96			\$1,890
2495	CK466	Crystal Lake/King Park	N Goodwin Ave	Bradley Ave	Curb Ramp Improvements	23	72	93.34			\$1,890
2527	CK487	Crystal Lake/King Park	N Goodwin Ave	N Goodwin Ave	Curb Ramp Improvements	23	94	79.96			\$1,890
2584	CK555	Crystal Lake/King Park	Dublin St	N Wright St	Curb Ramp Improvements	23	89	73.30			\$1,890
1221	CK173	Crystal Lake/King Park	Fairview Ave	N Orchard St	Curb Ramp Improvements	22	88	93.34			\$1,890
1316	CK221	Crystal Lake/King Park	N Coler Ave		Curb Ramp Improvements	22	83	66.70			\$1,890
1318	CK222	Crystal Lake/King Park	N Coler Ave	W University Ave	Curb Ramp Improvements	22	85	93.34			\$1,890
1319	CK223	Crystal Lake/King Park	W University Ave		Curb Ramp Improvements	22	85	93.34			\$1,890
1321	CK224	Crystal Lake/King Park	W University Ave		Curb Ramp Improvements	22	89	93.34			\$1,890
1322	CK225	Crystal Lake/King Park	W University Ave		Curb Ramp Improvements	22	86	100.00			\$1,890
1335	CK238	Crystal Lake/King Park	N Coler Ave	W University Ave	Curb Ramp Improvements	22	85	100.00			\$1,890
1336	CK239	Crystal Lake/King Park	N Coler Ave	W University Ave	Curb Ramp Improvements	22	87	93.34			\$1,890
1337	CK240	Crystal Lake/King Park	W University Ave		Curb Ramp Improvements	22	89	93.34			\$1,890
1338	CK241	Crystal Lake/King Park	W University Ave	N Busey Ave	Curb Ramp Improvements	22	90	93.34			\$1,890
1837	CK280	Crystal Lake/King Park	E Country Club Rd	Cunningham Ave	Curb Ramp Improvements	22	89	86.68			\$1,890
1844	CK283	Crystal Lake/King Park	Willow Ct	Willow Rd	Curb Ramp Improvements	22	79	100.00			\$1,890
1913	CK295	Crystal Lake/King Park	Oakland Ave	N Broadway Ave	Curb Ramp Improvements	22	94	86.68			\$1,890

GIS ID	Nhood ID	Neighborhood	Street 1	Street 2	Project Type	Priority Score	Compliance Score	Condition Score	Related Objective(s)	Note	Cost Estimate
2081	CK357	Crystal Lake/King Park	N Race St	W University Ave	Curb Ramp Improvements	22	87	93.34			\$1,890
2293	CK399	Crystal Lake/King Park	W Park St		Curb Ramp Improvements	22	87	93.34			\$1,890
2617	CK582	Crystal Lake/King Park	Church St	Church St	Curb Ramp Improvements	22	90	100.00			\$1,890
2646	CK583	Crystal Lake/King Park	Sunset Dr	N Coler Ave	Curb Ramp Improvements	22	88	93.34			\$1,890
2749	CK602	Crystal Lake/King Park	N Broadway Ave	Oakland Ave	Curb Ramp Improvements	22	99	86.64			\$1,890
2082	CK358	Crystal Lake/King Park	Lake St	W University Ave	Curb Ramp Improvements	19	92	80.00			\$1,890
2602	CK571	Crystal Lake/King Park	N Goodwin Ave	Bradley Ave	Curb Ramp Improvements	19	89	93.34			\$1,890
1189	CK136	Crystal Lake/King Park	N Orchard St		Curb Ramp Improvements	18	86	100.00			\$1,890
1137	CK45	Crystal Lake/King Park	Dublin St	N Goodwin Ave	Curb Ramp Improvements	17	99	66.62	1.1		\$1,890
1145	CK54	Crystal Lake/King Park	N Goodwin Ave	Eads St	Curb Ramp Improvements	17	100	79.96			\$1,890
1156	CK70	Crystal Lake/King Park	Eads St	N Goodwin Ave	Curb Ramp Improvements	17	100	79.96			\$1,890
2472	CK434	Crystal Lake/King Park	Eads St	N Goodwin Ave	Curb Ramp Improvements	17	95	79.96			\$1,890
2473	CK435	Crystal Lake/King Park	N Goodwin Ave	Eads St	Curb Ramp Improvements	17	96	79.96			\$1,890
2474	CK438	Crystal Lake/King Park	N Goodwin Ave	Eads St	Curb Ramp Improvements	17	98	79.96			\$1,890
2483	CK455	Crystal Lake/King Park	Eads St	N Goodwin Ave	Curb Ramp Improvements	17	92	73.30			\$1,890
2525	CK485	Crystal Lake/King Park	N Goodwin Ave	Ellis Dr	Curb Ramp Improvements	17	95	73.30			\$1,890
2526	CK486	Crystal Lake/King Park	Ellis Dr	N Goodwin Ave	Curb Ramp Improvements	17	95	73.30			\$1,890
1135	CK36	Crystal Lake/King Park	Dublin St	N Mathews Ave	Curb Ramp Improvements	16	100	86.68			\$1,890
1140	CK49	Crystal Lake/King Park	Beech St	N Goodwin Ave	Curb Ramp Improvements	16	95	79.96			\$1,890
1147	CK57	Crystal Lake/King Park	Beech St	N Goodwin Ave	Curb Ramp Improvements	16	95	79.96			\$1,890
1155	CK68	Crystal Lake/King Park	N Mathews Ave	Dublin St	Curb Ramp Improvements	16	100	86.68			\$1,890
2134	CK368	Crystal Lake/King Park	Beech St	N Goodwin Ave	Curb Ramp Improvements	16	92	79.96			\$1,890
2135	CK370	Crystal Lake/King Park	Beech St	N Goodwin Ave	Curb Ramp Improvements	16	96	79.96			\$1,890
2136	CK371	Crystal Lake/King Park	N Goodwin Ave	Beech St	Curb Ramp Improvements	16	98	79.96			\$1,890
2534	CK504	Crystal Lake/King Park	N Mathews Ave	Beech St	Curb Ramp Improvements	16	96	79.96			\$1,890
2539	CK512	Crystal Lake/King Park	N Mathews Ave	Beech St	Curb Ramp Improvements	16	92	79.96			\$1,890
2540	CK514	Crystal Lake/King Park	N Mathews Ave	Beech St	Curb Ramp Improvements	16	99	79.96			\$1,890
2551	CK529	Crystal Lake/King Park	N Mathews Ave	Beech St	Curb Ramp Improvements	16	93	86.64			\$1,890
2582	CK550	Crystal Lake/King Park	Dublin St	N Mathews Ave	Curb Ramp Improvements	16	98	79.96			\$1,890
2585	CK556	Crystal Lake/King Park	N Mathews Ave	Dublin St	Curb Ramp Improvements	16	92	79.96			\$1,890
1115	CK2	Crystal Lake/King Park	N Romine St	Beslin St	Curb Ramp Improvements	15	98	79.96			\$1,890
1116	CK3	Crystal Lake/King Park	Beslin St	N Romine St	Curb Ramp Improvements	15	98	79.96			\$1,890
1152	CK63	Crystal Lake/King Park	N Romine St	Dublin St	Curb Ramp Improvements	15	99	73.28			\$1,890
1154	CK65	Crystal Lake/King Park	Dublin St	N Romine St	Curb Ramp Improvements	15	98	73.28			\$1,890
1296	CK204	Crystal Lake/King Park	Central Ave	W University Ave	Curb Ramp Improvements	15	98	86.66			\$1,890
1297	CK205	Crystal Lake/King Park	W University Ave	Central Ave	Curb Ramp Improvements	15	95	66.68	1.1		\$1,890

GIS ID	Nhood ID	Neighborhood	Street 1	Street 2	Project Type	Priority Score	Compliance Score	Condition Score	Related Objective(s)	Note	Cost Estimate
2083	CK359	Crystal Lake/King Park	Lake St	W University Ave	Curb Ramp Improvements	15	95	79.96			\$1,890
2184	CK381	Crystal Lake/King Park	N Busey Ave	Church St	Curb Ramp Improvements	15	93	86.68			\$1,890
2546	CK520	Crystal Lake/King Park	N Romine St	Beech St	Curb Ramp Improvements	15	99	79.96			\$1,890
2552	CK531	Crystal Lake/King Park	Beech St	N Romine St	Curb Ramp Improvements	15	98	79.96			\$1,890
2562	CK539	Crystal Lake/King Park	N Romine St	Bradley Ave	Curb Ramp Improvements	15	99	86.64			\$1,890
2583	CK553	Crystal Lake/King Park	N Romine St	Dublin St	Curb Ramp Improvements	15	93	79.96			\$1,890
2587	CK559	Crystal Lake/King Park	N Wright St	Dublin St	Curb Ramp Improvements	15	94	86.64			\$1,890
2746	CK592	Crystal Lake/King Park	N Romine St	E Bradley Ave	Curb Ramp Improvements	15	98	86.64			\$1,890
1313	CK217	Crystal Lake/King Park	N Orchard St	W University Ave	Curb Ramp Improvements	14	93	80.00			\$1,890
2757	CK611	Crystal Lake/King Park	Cunningham Ave	N Kenyon Rd	Curb Ramp Improvements	14	95	86.68			\$1,890
2778	CK616	Crystal Lake/King Park	Cunningham Ave		Curb Ramp Improvements	13	98	86.64			\$1,890
2779	CK619	Crystal Lake/King Park	Cunningham Ave		Curb Ramp Improvements	13	100	86.64			\$1,890
201	E6	East Urbana	S Lierman Ave	E Washington St	Curb Ramp Improvements	70	77	100.00		SW corner	\$1,890
200	E1	East Urbana	S Lierman Ave	E Washington St	Curb Ramp Improvements	66	78	93.34		SE corner	\$1,890
1999	E273	East Urbana	S Lierman Ave	Hunter St	Curb Ramp Improvements	56	89	100.00		SW corner	\$1,890
2000	E274	East Urbana	Hunter St	S Lierman Ave	Curb Ramp Improvements	56	87	100.00			\$1,890
1421	E203	East Urbana	Lanore Dr	E Washington St	Curb Ramp Improvements	53	87	100.00			\$1,890
1435	E215	East Urbana	E Washington St	Lanore Dr	Curb Ramp Improvements	53	85	100.00			\$1,890
1443	E217	East Urbana	Lanore Dr	E Washington St	Curb Ramp Improvements	51	83	100.00			\$1,890
450	E107	East Urbana	Easy St	Easy St	Curb Ramp Improvements	46	47	66.62	1.1		\$1,890
2007	E285	East Urbana	E Michigan Ave	Lanore Dr	Curb Ramp Improvements	46	38	73.30			\$1,890
420	E64	East Urbana	S Smith Rd	Lantern Hill Dr	Curb Ramp Improvements	45	48	93.34			\$1,890
422	E66	East Urbana	Timothy Trl	Lantern Hill Dr	Curb Ramp Improvements	45	47	73.32			\$1,890
2003	E281	East Urbana	Lanore Dr	Ivanhoe Way	Curb Ramp Improvements	45	47	66.64	1.1		\$1,890
1265	E198	East Urbana	E Washington St	S Lierman Ave	Curb Ramp Improvements	44	94	73.30			\$1,890
2192	E337	East Urbana	E Michigan Ave	Curtiss Dr	Curb Ramp Improvements	44	41	40.04	1.1		\$1,890
2194	E339	East Urbana	Curtiss Dr	E Michigan Ave	Curb Ramp Improvements	44	30	80.02			\$1,890
2001	E275	East Urbana	Austin Dr	Ivanhoe Way	Curb Ramp Improvements	43	50	79.96			\$1,890
2193	E338	East Urbana	Curtiss Dr	E Vermont Ave	Curb Ramp Improvements	43	40	60.02	1.1		\$1,890
1445	E218	East Urbana	E Washington St	S Country Squire Dr	Curb Ramp Improvements	42	95	79.96			\$1,890
419	E62	East Urbana	Lantern Hill Dr	S Smith Rd	Curb Ramp Improvements	41	65	60.02	1.1		\$1,890
446	E100	East Urbana	Easy St	Lantern Hill Dr	Curb Ramp Improvements	41	69	100.00			\$1,890
1432	E213	East Urbana	E Washington St	S Rainbow View	Curb Ramp Improvements	41	98	86.64			\$1,890
2714	E414	East Urbana	S Lierman Ave	E Washington St	Curb Ramp Improvements	41	94	73.30			\$1,890
428	E72	East Urbana	S Smith Rd	E Country Squire Dr	Curb Ramp Improvements	40	58	59.98	1.1		\$1,890

GIS ID	Nhood ID	Neighborhood	Street 1	Street 2	Project Type	Priority Score	Compliance Score	Condition Score	Related Objective(s)	Note	Cost Estimate
2146	E317	East Urbana	Kinch St	E Washington St	Curb Ramp Improvements	40	93	79.98			\$1,890
2190	E335	East Urbana	E Vermont Ave	E Vermont Ave	Curb Ramp Improvements	39	65	73.34			\$1,890
2211	E361	East Urbana	Philo Rd	Fairlawn Dr	Curb Ramp Improvements	39	69	79.96			\$1,890
2214	E364	East Urbana	E Michigan Ave	Philo Rd	Curb Ramp Improvements	39	70	86.68			\$1,890
2215	E365	East Urbana	Briarcliff Dr	Philo Rd	Curb Ramp Improvements	39	60	53.32	1.1 ; 2.1		\$1,890
2008	E286	East Urbana	E Michigan Ave	Lanore Dr	Curb Ramp Improvements	38	77	79.96			\$1,890
977	E187	East Urbana	Kinch St	E Michigan Ave	Curb Ramp Improvements	37	71	53.32	1.1		\$1,890
978	E188	East Urbana	E Michigan Ave	Kinch St	Curb Ramp Improvements	37	77	80.02			\$1,890
2188	E330	East Urbana	Lantern Hill Dr	S Smith Rd	Curb Ramp Improvements	37	46	66.68	1.1		\$1,890
2206	E356	East Urbana	E Florida Ave	Adams St	Curb Ramp Improvements	37	76	93.34	2.1		\$1,890
432	E76	East Urbana	S Smith Rd	E Country Squire Dr	Curb Ramp Improvements	36	65	73.36			\$1,890
1278	E199	East Urbana	S Lierman Ave	Art Bartell Rd	Curb Ramp Improvements	36	89	86.68			\$1,890
1279	E200	East Urbana	S Lierman Ave	Art Bartell Rd	Curb Ramp Improvements	36	83	93.34			\$1,890
1878	E262	East Urbana	E Washington St	MacArthur Dr	Curb Ramp Improvements	36	68	79.96			\$1,890
2013	E302	East Urbana	Lincolnwood Dr	E Michigan Ave	Curb Ramp Improvements	36	71	79.96			\$1,890
2213	E363	East Urbana	E Michigan Ave	Philo Rd	Curb Ramp Improvements	36	64	86.68			\$1,890
2216	E366	East Urbana	Briarcliff Dr	Philo Rd	Curb Ramp Improvements	36	62	93.34	2.1		\$1,890
389	E21	East Urbana	E Michigan Ave	S Smith Rd	Curb Ramp Improvements	35	68	86.68			\$1,890
418	E61	East Urbana	E Rainbow View	S Smith Rd	Curb Ramp Improvements	35	67	59.98	1.1		\$1,890
460	E121	East Urbana	Dodson Dr	E Washington St	Curb Ramp Improvements	35	90	100.00			\$1,890
1253	E195	East Urbana	E Green St	Glover Ave	Curb Ramp Improvements	35	59	79.96			\$1,890
1280	E201	East Urbana	E Main St	S Lierman Ave	Curb Ramp Improvements	35	90	73.30			\$1,890
2006	E284	East Urbana	Hunter St	Lanore Dr	Curb Ramp Improvements	35	87	79.96			\$1,890
2012	E301	East Urbana	Lanore Dr	Hunter St	Curb Ramp Improvements	35	88	100.00			\$1,890
2189	E334	East Urbana	E Vermont Ave	Curtiss Dr	Curb Ramp Improvements	35	41	66.68	1.1		\$1,890
203	E10	East Urbana	E Washington St	E Washington St	Curb Ramp Improvements	34	98	86.64			\$1,890
204	E11	East Urbana	E Washington St	E Washington St	Curb Ramp Improvements	34	97	86.64			\$1,890
1251	E193	East Urbana	Glover Ave	E Green St	Curb Ramp Improvements	34	49	73.30			\$1,890
1252	E194	East Urbana	E Green St	Glover Ave	Curb Ramp Improvements	34	60	59.98	1.1		\$1,890
1257	E197	East Urbana	Glover Ave	Stout Dr	Curb Ramp Improvements	34	56	59.98	1.1		\$1,890
2205	E355	East Urbana	Adams St	E Florida Ave	Curb Ramp Improvements	34	80	73.34	2.1		\$1,890
202	E9	East Urbana	E Washington St	E Washington St	Curb Ramp Improvements	33	99	86.64			\$1,890
205	E12	East Urbana	E Washington St	E Washington St	Curb Ramp Improvements	33	98	86.64			\$1,890
395	E28	East Urbana	Greenridge Dr	E Country Squire Dr	Curb Ramp Improvements	33	69	100.00			\$1,890
412	E49	East Urbana	Ogelthorpe Ave	E Michigan Ave	Curb Ramp Improvements	33	77	73.34			\$1,890
445	E99	East Urbana	Easy St	Lantern Hill Dr	Curb Ramp Improvements	33	85	100.00			\$1,890

GIS ID	Nhood ID	Neighborhood	Street 1	Street 2	Project Type	Priority Score	Compliance Score	Condition Score	Related Objective(s)	Note	Cost Estimate
456	E113	East Urbana	S Smith Rd	S Smith Rd	Curb Ramp Improvements	33	62	73.34			\$1,890
919	E168	East Urbana	E Washington St	E Washington St	Curb Ramp Improvements	33	98	79.96			\$1,890
942	E176	East Urbana	E Washington St	E Washington St	Curb Ramp Improvements	33	93	73.30			\$1,890
958	E181	East Urbana	E Washington St	E Washington St	Curb Ramp Improvements	33	97	86.64			\$1,890
1426	E207	East Urbana	Hunter St	Austin Dr	Curb Ramp Improvements	33	90	86.64			\$1,890
1427	E208	East Urbana	Austin Dr	Hunter St	Curb Ramp Improvements	33	86	86.64			\$1,890
2002	E279	East Urbana	Hunter St	Austin Dr	Curb Ramp Improvements	33	86	100.00			\$1,890
2064	E310	East Urbana	E Washington St	E Washington St	Curb Ramp Improvements	33	100	79.96			\$1,890
2149	E321	East Urbana	Squire Pl	E Country Squire Dr	Curb Ramp Improvements	33	61	100.00			\$1,890
2191	E336	East Urbana	E Michigan Ave	Kinch St	Curb Ramp Improvements	33	82	100.00			\$1,890
2195	E341	East Urbana	Curtiss Dr	E Florida Ave	Curb Ramp Improvements	33	89	79.96			\$1,890
2197	E348	East Urbana	E Vermont Ave	Kinch St	Curb Ramp Improvements	33	42	60.02	1.1		\$1,890
2212	E362	East Urbana	E Michigan Ave	Philo Rd	Curb Ramp Improvements	33	70	73.30			\$1,890
388	E20	East Urbana	E Michigan Ave	Greenridge Dr	Curb Ramp Improvements	32	69	59.98	1.1		\$1,890
413	E51	East Urbana	E Rainbow View	Kinch St	Curb Ramp Improvements	32	76	86.64			\$1,890
463	E127	East Urbana	E Washington St	Scottswood Dr	Curb Ramp Improvements	32	88	73.32			\$1,890
382	E13	East Urbana	Greenridge Dr	E Michigan Ave	Curb Ramp Improvements	31	45	80.02			\$1,890
399	E32	East Urbana	E Michigan Ave	S Smith Rd	Curb Ramp Improvements	31	74	100.00			\$1,890
407	E42	East Urbana	S Smith Rd	E Florida Ave	Curb Ramp Improvements	31	70	93.34			\$1,890
408	E43	East Urbana	S Smith Rd	E Country Squire Dr	Curb Ramp Improvements	31	79	66.64	1.1		\$1,890
920	E170	East Urbana	E Washington St		Curb Ramp Improvements	31	98	79.96			\$1,890
2203	E352	East Urbana	E Vermont Ave	Rutledge Dr	Curb Ramp Improvements	31	66	93.34			\$1,890
2606	E403	East Urbana	E Main St		Curb Ramp Improvements	31	79	100.00			\$1,890
397	E30	East Urbana	E Michigan Ave	S Smith Rd	Curb Ramp Improvements	30	78	100.00			\$1,890
401	E34	East Urbana	E Delaware Ave	Greenridge Dr	Curb Ramp Improvements	30	56	86.68			\$1,890
402	E35	East Urbana	Greenridge Dr	E Delaware Ave	Curb Ramp Improvements	30	45	86.68			\$1,890
403	E37	East Urbana	E Delaware Ave	Greenridge Dr	Curb Ramp Improvements	30	59	80.02			\$1,890
409	E44	East Urbana	S Smith Rd	E Florida Ave	Curb Ramp Improvements	30	68	73.30			\$1,890
478	E139	East Urbana	Bermuda Dr	E Delaware Ave	Curb Ramp Improvements	30	51	86.68			\$1,890
479	E140	East Urbana	E Delaware Ave	Bermuda Dr	Curb Ramp Improvements	30	50	80.02			\$1,890
491	E157	East Urbana	E Delaware Ave	Hillside Dr	Curb Ramp Improvements	30	37	93.34			\$1,890
1250	E192	East Urbana	Glover Ave	Stout Dr	Curb Ramp Improvements	30	60	73.30			\$1,890
1872	E238	East Urbana	MacArthur Dr	E High St	Curb Ramp Improvements	30	58	66.64	1.1		\$1,890
1877	E260	East Urbana	E California Ave	E California Ave	Curb Ramp Improvements	30	66	79.98			\$1,890
2223	E373	East Urbana	Prairie Green Dr	Prairie Green Dr	Curb Ramp Improvements	30	65	93.34			\$1,890
2224	E374	East Urbana	Prairie Green Dr	Prairie Green Dr	Curb Ramp Improvements	30	69	86.68			\$1,890

GIS ID	Nhood ID	Neighborhood	Street 1	Street 2	Project Type	Priority Score	Compliance Score	Condition Score	Related Objective(s)	Note	Cost Estimate
2228	E378	East Urbana	Prairie Green Dr	Prairie Green Dr	Curb Ramp Improvements	30	67	93.34			\$1,890
394	E27	East Urbana	E Country Squire Dr	Greenridge Dr	Curb Ramp Improvements	29	79	100.00			\$1,890
411	E48	East Urbana	E Michigan Ave	Ogelthorpe Ave	Curb Ramp Improvements	29	81	59.96	1.1		\$1,890
414	E52	East Urbana	Ogelthorpe Ave	E Michigan Ave	Curb Ramp Improvements	29	88	73.34			\$1,890
433	E77	East Urbana	S Smith Rd		Curb Ramp Improvements	29	66	86.68			\$1,890
454	E111	East Urbana	S Smith Rd	S Smith Rd	Curb Ramp Improvements	29	71	80.00			\$1,890
945	E178	East Urbana	E Washington St	E Washington St	Curb Ramp Improvements	29	98	86.64			\$1,890
1875	E256	East Urbana	E California Ave	E California Ave	Curb Ramp Improvements	29	45	73.30			\$1,890
2150	E322	East Urbana	E Country Squire Dr	Squire Pl	Curb Ramp Improvements	29	75	80.02			\$1,890
386	E18	East Urbana	Greenridge Dr	E Michigan Ave	Curb Ramp Improvements	28	76	93.34			\$1,890
425	E69	East Urbana	Montgomery St	E Michigan Ave	Curb Ramp Improvements	28	84	93.34			\$1,890
426	E70	East Urbana	E Michigan Ave	Montgomery St	Curb Ramp Improvements	28	81	80.00			\$1,890
434	E78	East Urbana	Lantern Hill Dr	Kinch St	Curb Ramp Improvements	28	90	93.34			\$1,890
437	E83	East Urbana	E Michigan Ave	Montgomery St	Curb Ramp Improvements	28	86	53.32	1.1		\$1,890
440	E87	East Urbana	Montgomery St	E Florida Ave	Curb Ramp Improvements	28	71	93.34			\$1,890
497	E161	East Urbana	E Pennsylvania Ave	Kinch St	Curb Ramp Improvements	28	64	93.34			\$1,890
430	E74	East Urbana	S Smith Rd	E Florida Ave	Curb Ramp Improvements	27	77	93.34			\$1,890
438	E84	East Urbana	E Rainbow View	S Smith Rd	Curb Ramp Improvements	27	86	59.98	1.1		\$1,890
439	E86	East Urbana	S Smith Rd	S Smith Rd	Curb Ramp Improvements	27	84	73.30			\$1,890
1424	E204	East Urbana	Lanore Dr	Hunter St	Curb Ramp Improvements	27	99	79.96			\$1,890
1425	E205	East Urbana	Hunter St	Lanore Dr	Curb Ramp Improvements	27	99	79.96			\$1,890
1873	E247	East Urbana	E California Ave	MacArthur Dr	Curb Ramp Improvements	27	75	73.32			\$1,890
2603	E397	East Urbana	Dodson Dr	E Main St	Curb Ramp Improvements	27	90	79.96			\$1,890
2605	E402	East Urbana	E Main St		Curb Ramp Improvements	27	83	79.96			\$1,890
2607	E404	East Urbana	E Main St		Curb Ramp Improvements	27	83	100.00			\$1,890
2613	E408	East Urbana	E Main St		Curb Ramp Improvements	27	90	100.00			\$1,890
2726	E425	East Urbana	E Washington St	S High Cross Rd	Curb Ramp Improvements	27	98	86.64			\$1,890
2729	E428	East Urbana	S High Cross Rd	E Washington St	Curb Ramp Improvements	27	100	86.64			\$1,890
390	E22	East Urbana	S Smith Rd	E Michigan Ave	Curb Ramp Improvements	26	88	93.34			\$1,890
398	E31	East Urbana	E Michigan Ave	S Smith Rd	Curb Ramp Improvements	26	84	100.00			\$1,890
404	E39	East Urbana	E Vermont Ave	Kinch St	Curb Ramp Improvements	26	77	80.00			\$1,890
405	E40	East Urbana	Kinch St	E Vermont Ave	Curb Ramp Improvements	26	75	93.34			\$1,890
443	E96	East Urbana	Montgomery St		Curb Ramp Improvements	26	80	73.30			\$1,890
444	E98	East Urbana	Montgomery St		Curb Ramp Improvements	26	77	93.34			\$1,890
449	E106	East Urbana	Montgomery St		Curb Ramp Improvements	26	71	66.64	1.1		\$1,890
494	E158	East Urbana	Bermuda Dr	E Delaware Ave	Curb Ramp Improvements	26	68	86.68			\$1,890

GIS ID	Nhood ID	Neighborhood	Street 1	Street 2	Project Type	Priority Score	Compliance Score	Condition Score	Related Objective(s)	Note	Cost Estimate
1437	E216	East Urbana	Lanore Dr	Hunter St	Curb Ramp Improvements	26	99	79.96			\$1,890
1855	E223	East Urbana	E High St	Brady Ln	Curb Ramp Improvements	26	61	66.64	1.1		\$1,890
1856	E225	East Urbana	Brady Ln	E High St	Curb Ramp Improvements	26	62	59.98	1.1		\$1,890
1876	E259	East Urbana	E California Ave	E California Ave	Curb Ramp Improvements	26	75	66.64	1.1		\$1,890
2005	E283	East Urbana	Hunter St	Lanore Dr	Curb Ramp Improvements	26	97	79.96			\$1,890
2148	E320	East Urbana	Montgomery St		Curb Ramp Improvements	26	80	53.32	1.1		\$1,890
2217	E367	East Urbana	E Vermont Ave	Kinch St	Curb Ramp Improvements	26	75	100.00			\$1,890
2218	E368	East Urbana	Prairie Green Dr	Prairie Green Dr	Curb Ramp Improvements	26	77	86.68			\$1,890
2219	E369	East Urbana	Prairie Green Dr	Prairie Green Dr	Curb Ramp Improvements	26	75	100.00			\$1,890
2221	E371	East Urbana	Prairie Green Dr	Prairie Green Dr	Curb Ramp Improvements	26	77	100.00			\$1,890
2222	E372	East Urbana	Prairie Green Dr	Prairie Green Dr	Curb Ramp Improvements	26	72	93.34			\$1,890
2225	E375	East Urbana	Prairie Green Dr	Prairie Green Dr	Curb Ramp Improvements	26	73	93.34			\$1,890
2231	E381	East Urbana	Prairie Green Dr	Prairie Green Dr	Curb Ramp Improvements	26	79	93.34			\$1,890
2233	E383	East Urbana	Prairie Green Dr	Prairie Green Dr	Curb Ramp Improvements	26	76	93.34			\$1,890
2234	E384	East Urbana	Prairie Green Dr	Prairie Green Dr	Curb Ramp Improvements	26	80	100.00			\$1,890
2235	E385	East Urbana	Prairie Green Dr	Prairie Green Dr	Curb Ramp Improvements	26	76	100.00			\$1,890
2709	E409	East Urbana	Prairie Green Dr	Prairie Green Dr	Curb Ramp Improvements	26	76	93.34			\$1,890
2710	E410	East Urbana	Prairie Green Dr	Prairie Green Dr	Curb Ramp Improvements	26	76	93.34			\$1,890
2711	E411	East Urbana	Prairie Green Dr	Prairie Green Dr	Curb Ramp Improvements	26	79	100.00			\$1,890
2712	E412	East Urbana	Prairie Green Dr	Prairie Green Dr	Curb Ramp Improvements	26	78	100.00			\$1,890
2713	E413	East Urbana	Prairie Green Dr	Prairie Green Dr	Curb Ramp Improvements	26	78	93.34			\$1,890
2717	E417	East Urbana	Prairie Green Dr	Prairie Green Dr	Curb Ramp Improvements	26	79	86.68			\$1,890
385	E16	East Urbana	E Country Squire Dr	Greenridge Dr	Curb Ramp Improvements	25	81	80.00			\$1,890
393	E26	East Urbana	E Vermont Ave	Kinch St	Curb Ramp Improvements	25	78	66.66	1.1		\$1,890
410	E45	East Urbana	S Smith Rd		Curb Ramp Improvements	25	80	86.68			\$1,890
2004	E282	East Urbana	Austin Dr	Hunter St	Curb Ramp Improvements	25	93	79.96			\$1,890
2010	E298	East Urbana	Austin Dr	Hunter St	Curb Ramp Improvements	25	92	86.64			\$1,890
2011	E299	East Urbana	Hunter St	Austin Dr	Curb Ramp Improvements	25	92	86.64			\$1,890
383	E14	East Urbana	Greenridge Dr	E Michigan Ave	Curb Ramp Improvements	24	88	66.64	1.1		\$1,890
384	E15	East Urbana	E Michigan Ave	Greenridge Dr	Curb Ramp Improvements	24	82	59.98	1.1		\$1,890
417	E57	East Urbana	Ogelthorpe Ave	E Florida Ave	Curb Ramp Improvements	24	89	100.00			\$1,890
435	E79	East Urbana	Ogelthorpe Ave	E Florida Ave	Curb Ramp Improvements	24	82	86.68			\$1,890
441	E88	East Urbana	Montgomery St	E Florida Ave	Curb Ramp Improvements	24	82	86.68			\$1,890
447	E101	East Urbana	Montgomery St	E Florida Ave	Curb Ramp Improvements	24	86	100.00			\$1,890
452	E109	East Urbana	E Rainbow View	Ogelthorpe Ave	Curb Ramp Improvements	24	88	66.64	1.1		\$1,890
453	E110	East Urbana	Ogelthorpe Ave	E Rainbow View	Curb Ramp Improvements	24	88	66.64	1.1		\$1,890

GIS ID	Nhood ID	Neighborhood	Street 1	Street 2	Project Type	Priority Score	Compliance Score	Condition Score	Related Objective(s)	Note	Cost Estimate
455	E112	East Urbana	E Rainbow View	Ogelthorpe Ave	Curb Ramp Improvements	24	86	86.68			\$1,890
457	E116	East Urbana	Montgomery St	E Rainbow View	Curb Ramp Improvements	24	89	80.00			\$1,890
458	E118	East Urbana	E Rainbow View	Montgomery St	Curb Ramp Improvements	24	87	93.34			\$1,890
480	E142	East Urbana	E Rainbow View	Montgomery St	Curb Ramp Improvements	24	85	80.00			\$1,890
485	E150	East Urbana	E Pennsylvania Ave	Kinch St	Curb Ramp Improvements	24	78	73.30			\$1,890
496	E160	East Urbana	Kinch St	E Pennsylvania Ave	Curb Ramp Improvements	24	74	100.00			\$1,890
1879	E264	East Urbana	Sunny Ln	E Washington St	Curb Ramp Improvements	24	84	93.34			\$1,890
2009	E287	East Urbana	E Michigan Ave	Lincolnwood Dr	Curb Ramp Improvements	24	92	79.96			\$1,890
387	E19	East Urbana	Greenridge Dr	E Michigan Ave	Curb Ramp Improvements	23	78	59.98	1.1		\$1,890
415	E55	East Urbana	Ogelthorpe Ave		Curb Ramp Improvements	23	86	66.64	1.1		\$1,890
416	E56	East Urbana	Ogelthorpe Ave		Curb Ramp Improvements	23	81	93.34			\$1,890
436	E80	East Urbana	Ogelthorpe Ave	E Florida Ave	Curb Ramp Improvements	23	77	86.68			\$1,890
451	E108	East Urbana	E Michigan Ave	Abercorn St	Curb Ramp Improvements	23	90	73.30			\$1,890
462	E126	East Urbana	Abercorn St	E Michigan Ave	Curb Ramp Improvements	23	83	93.34			\$1,890
466	E130	East Urbana	Abercorn St	E Florida Ave	Curb Ramp Improvements	23	72	86.68			\$1,890
467	E131	East Urbana	Prairie Green Dr	E Washington St	Curb Ramp Improvements	23	83	100.00			\$1,890
472	E136	East Urbana	Abercorn St		Curb Ramp Improvements	23	81	66.64	1.1		\$1,890
475	E137	East Urbana	Abercorn St		Curb Ramp Improvements	23	86	100.00			\$1,890
482	E145	East Urbana	Abercorn St	E Michigan Ave	Curb Ramp Improvements	23	84	93.34			\$1,890
483	E146	East Urbana	E Michigan Ave	Abercorn St	Curb Ramp Improvements	23	85	86.68			\$1,890
486	E151	East Urbana	Kinch St	E Florida Ave	Curb Ramp Improvements	23	82	93.34			\$1,890
487	E152	East Urbana	Kinch St	E Florida Ave	Curb Ramp Improvements	23	81	80.00			\$1,890
1249	E191	East Urbana	Glover Ave		Curb Ramp Improvements	23	85	100.00			\$1,890
1845	E220	East Urbana	MacArthur Dr	E Illinois St	Curb Ramp Improvements	23	88	73.30			\$1,890
1874	E250	East Urbana	E Illinois St	MacArthur Dr	Curb Ramp Improvements	23	85	86.64			\$1,890
2198	E350	East Urbana	Rutledge Dr	E Vermont Ave	Curb Ramp Improvements	23	89	100.00			\$1,890
406	E41	East Urbana	S Smith Rd		Curb Ramp Improvements	22	83	73.34			\$1,890
429	E73	East Urbana	S Smith Rd		Curb Ramp Improvements	22	89	100.00			\$1,890
431	E75	East Urbana	S Smith Rd	E Florida Ave	Curb Ramp Improvements	22	83	79.96			\$1,890
442	E90	East Urbana	Montgomery St		Curb Ramp Improvements	22	86	80.02			\$1,890
469	E135	East Urbana	Montgomery St		Curb Ramp Improvements	22	84	73.30			\$1,890
484	E147	East Urbana	Abercorn St		Curb Ramp Improvements	22	71	60.02	1.1		\$1,890
495	E159	East Urbana	E Delaware Ave	Bermuda Dr	Curb Ramp Improvements	22	71	86.68			\$1,890
498	E162	East Urbana	E Delaware Ave	Hillside Dr	Curb Ramp Improvements	22	79	80.02			\$1,890
499	E163	East Urbana	Hillside Dr	E Delaware Ave	Curb Ramp Improvements	22	76	100.00			\$1,890
2207	E358	East Urbana	Greenridge Dr	E Pennsylvania Ave	Curb Ramp Improvements	22	75	73.36			\$1,890

GIS ID	Nhood ID	Neighborhood	Street 1	Street 2	Project Type	Priority Score	Compliance Score	Condition Score	Related Objective(s)	Note	Cost Estimate
2220	E370	East Urbana	Prairie Green Dr		Curb Ramp Improvements	22	86	100.00			\$1,890
2226	E376	East Urbana	Prairie Green Dr	Prairie Green Dr	Curb Ramp Improvements	22	83	100.00			\$1,890
2227	E377	East Urbana	Prairie Green Dr	Prairie Green Dr	Curb Ramp Improvements	22	83	100.00			\$1,890
2229	E379	East Urbana	Prairie Green Dr	Prairie Green Dr	Curb Ramp Improvements	22	81	93.34			\$1,890
2230	E380	East Urbana	Prairie Green Dr		Curb Ramp Improvements	22	82	100.00			\$1,890
2232	E382	East Urbana	Prairie Green Dr	Prairie Green Dr	Curb Ramp Improvements	22	82	100.00			\$1,890
2236	E386	East Urbana	Prairie Green Dr		Curb Ramp Improvements	22	84	100.00			\$1,890
2715	E415	East Urbana	Prairie Green Dr	Prairie Green Dr	Curb Ramp Improvements	22	86	100.00			\$1,890
2716	E416	East Urbana	Prairie Green Dr	Prairie Green Dr	Curb Ramp Improvements	22	87	100.00			\$1,890
488	E153	East Urbana	Bermuda Dr	E Florida Ave	Curb Ramp Improvements	21	81	53.30	1.1		\$1,890
489	E154	East Urbana	Bermuda Dr	E Florida Ave	Curb Ramp Improvements	21	85	86.68			\$1,890
1929	E268	East Urbana	Tatman Dr		Curb Ramp Improvements	21	76	93.34			\$1,890
391	E23	East Urbana	E Michigan Ave	Kinch St	Curb Ramp Improvements	20	88	100.00			\$1,890
392	E24	East Urbana	E Michigan Ave	Kinch St	Curb Ramp Improvements	20	89	86.68			\$1,890
423	E67	East Urbana	Montgomery St	E Michigan Ave	Curb Ramp Improvements	20	94	86.68			\$1,890
424	E68	East Urbana	Montgomery St	E Michigan Ave	Curb Ramp Improvements	20	93	86.68			\$1,890
427	E71	East Urbana	Montgomery St	E Michigan Ave	Curb Ramp Improvements	20	91	73.30			\$1,890
477	E138	East Urbana	Bermuda Dr	E Florida Ave	Curb Ramp Improvements	20	85	93.34			\$1,890
2512	E393	East Urbana	Glover Ave	E Main St	Curb Ramp Improvements	20	87	100.00			\$1,890
2608	E405	East Urbana	Dodson Dr	E Main St	Curb Ramp Improvements	20	87	86.64			\$1,890
448	E102	East Urbana	Montgomery St	E Florida Ave	Curb Ramp Improvements	19	84	93.34			\$1,890
465	E129	East Urbana	Abercorn St	E Florida Ave	Curb Ramp Improvements	19	83	93.34			\$1,890
396	E29	East Urbana	E Michigan Ave	S Smith Rd	Curb Ramp Improvements	18	92	66.64	1.1		\$1,890
421	E65	East Urbana	Ogelthorpe Ave		Curb Ramp Improvements	18	81	66.62	1.1		\$1,890
459	E120	East Urbana	E Michigan Ave	Abercorn St	Curb Ramp Improvements	18	90	86.68			\$1,890
461	E122	East Urbana	E Michigan Ave	Abercorn St	Curb Ramp Improvements	18	88	86.68			\$1,890
464	E128	East Urbana	Abercorn St		Curb Ramp Improvements	18	81	93.34			\$1,890
468	E133	East Urbana	Abercorn St		Curb Ramp Improvements	18	83	86.68			\$1,890
2147	E318	East Urbana	E Delaware Ave	Bunker Ct	Curb Ramp Improvements	18	84	100.00			\$1,890
2208	E359	East Urbana	E Pennsylvania Ave	Greenridge Dr	Curb Ramp Improvements	18	84	80.02			\$1,890
400	E33	East Urbana	E Country Squire Dr	Kinch St	Curb Ramp Improvements	17	92	86.68			\$1,890
1930	E271	East Urbana	Industrial Cir		Curb Ramp Improvements	17	83	73.30			\$1,890
2604	E400	East Urbana	S High Cross Rd	E University Ave	Curb Ramp Improvements	17	99	86.64			\$1,890
2722	E420	East Urbana	Tatman Dr	S High Cross Rd	Curb Ramp Improvements	17	88	86.68			\$1,890
2727	E426	East Urbana	Industrial Cir	Tatman Ct	Curb Ramp Improvements	17	89	93.34			\$1,890
481	E144	East Urbana	E Rainbow View	Montgomery St	Curb Ramp Improvements	16	91	66.64	1.1		\$1,890

GIS ID	Nhood ID	Neighborhood	Street 1	Street 2	Project Type	Priority Score	Compliance Score	Condition Score	Related Objective(s)	Note	Cost Estimate
2725	E424	East Urbana	E Washington St	S High Cross Rd	Curb Ramp Improvements	16	100	86.64			\$1,890
1846	E221	East Urbana	E Illinois St	MacArthur Dr	Curb Ramp Improvements	15	96	79.96			\$1,890
2196	E345	East Urbana	Rutledge Dr	E Florida Ave	Curb Ramp Improvements	13	93	73.30			\$1,890
2728	E427	East Urbana	E Washington St	S High Cross Rd	Curb Ramp Improvements	12	100	86.64			\$1,890
2039	E303	East Urbana	S High Cross Rd	Tatman Dr	Curb Ramp Improvements	9	91	79.98			\$1,890
2611	E406	East Urbana	S High Cross Rd		Curb Ramp Improvements	9	94	86.64			\$1,890
2612	E407	East Urbana	S High Cross Rd		Curb Ramp Improvements	9	96	86.64			\$1,890
2723	E422	East Urbana	Tatman Ct	Industrial Cir	Curb Ramp Improvements	9	93	79.98			\$1,890
2724	E423	East Urbana	E Washington St	S High Cross Rd	Curb Ramp Improvements	9	100	86.64			\$1,890
2756	E429	East Urbana	Tatman Dr	S High Cross Rd	Curb Ramp Improvements	9	93	86.68			\$1,890
2049	N9	North Urbana	174 W T N Lincoln Ave Ramp W	N Lincoln Ave	Curb Ramp Improvements	36	89	79.96		NW corner	\$1,890
2595	N16	North Urbana	N Lincoln Ave	Supervalu entrance	Curb Ramp Improvements	36	89	100.00		NW corner	\$1,890
2597	N18	North Urbana	N Lincoln Ave	Driveway N of Lincoln Ave	Curb Ramp Improvements	36	88	79.98		SW corner	\$1,890
2048	N8	North Urbana	N Lincoln Ave	W Anthony Dr	Curb Ramp Improvements	28	91	86.64			\$1,890
2590	N11	North Urbana	N Lincoln Ave		Curb Ramp Improvements	28	94	86.64			\$1,890
1830	N7	North Urbana	Cunningham Ave	Napleton Way	Curb Ramp Improvements	25	78	66.64	1.1		\$1,890
1829	N6	North Urbana	E Anthony Dr	Napleton Way	Curb Ramp Improvements	20	85	79.96			\$1,890
2593	N13	North Urbana	Saline Ct		Curb Ramp Improvements	17	88	66.64	1.1		\$1,890
2594	N14	North Urbana	Saline Ct		Curb Ramp Improvements	17	87	73.30			\$1,890
1823	N1	North Urbana	E Anthony Dr	Napleton Way	Curb Ramp Improvements	12	100	86.64			\$1,890
1828	N4	North Urbana	Napleton Way		Curb Ramp Improvements	12	100	79.96			\$1,890
2783	N22	North Urbana	Saline Ct	N Lincoln Ave	Curb Ramp Improvements	12	98	86.64			\$1,890
2045	NE211	Northeast Urbana	Cunningham Ave	Crystal Lake Dr	Curb Ramp Improvements	53	55	93.34		NE corner	\$1,890
2043	NE209	Northeast Urbana	E Park St	Cunningham Ave	Curb Ramp Improvements	52	56	73.32		SE corner	\$1,890
1916	NE151	Northeast Urbana	Kerr Ave	Ward St	Curb Ramp Improvements	51	36	53.32	1.1	SW corner	\$1,890
2023	NE170	Northeast Urbana	Kerr Ave	Cunningham Ave	Curb Ramp Improvements	50	61	93.32			\$1,890
2024	NE172	Northeast Urbana	E Park St	N Cottage Grove Ave	Curb Ramp Improvements	50	52	93.34			\$1,890
1918	NE152	Northeast Urbana	Kerr Ave	Ward St	Curb Ramp Improvements	46	49	66.66	1.1		\$1,890
2035	NE192	Northeast Urbana	N Maple St	E University Ave	Curb Ramp Improvements	43	89	100.00			\$1,890
2044	NE210	Northeast Urbana	E Park St	Cunningham Ave	Curb Ramp Improvements	43	62	93.34			\$1,890
1924	NE158	Northeast Urbana	E University Ave	Ash St	Curb Ramp Improvements	41	87	86.68			\$1,890
1926	NE159	Northeast Urbana	Hickory St	E University Ave	Curb Ramp Improvements	41	90	93.34			\$1,890
1928	NE163	Northeast Urbana	Ash St	E University Ave	Curb Ramp Improvements	41	90	93.34			\$1,890
2033	NE188	Northeast Urbana	Cunningham Ave	E University Ave	Curb Ramp Improvements	41	88	100.00			\$1,890

GIS ID	Nhood ID	Neighborhood	Street 1	Street 2	Project Type	Priority Score	Compliance Score	Condition Score	Related Objective(s)	Note	Cost Estimate
2034	NE190	Northeast Urbana	E University Ave		Curb Ramp Improvements	41	87	100.00			\$1,890
2772	NE251	Northeast Urbana	E University Ave	Sycamore St	Curb Ramp Improvements	41	88	86.68			\$1,890
2047	NE213	Northeast Urbana	Kerr Ave	Carroll Ave	Curb Ramp Improvements	40	49	79.96			\$1,890
2770	NE249	Northeast Urbana	Ash St	E University Ave	Curb Ramp Improvements	40	89	86.68			\$1,890
2771	NE250	Northeast Urbana	Sycamore St	E University Ave	Curb Ramp Improvements	40	90	86.68			\$1,890
2036	NE196	Northeast Urbana	N Cottage Grove Ave	N Cottage Grove Ave	Curb Ramp Improvements	38	85	100.00			\$1,890
1927	NE160	Northeast Urbana	Hickory St	E University Ave	Curb Ramp Improvements	36	98	86.64			\$1,890
2046	NE212	Northeast Urbana	Carroll Ave	Kerr Ave	Curb Ramp Improvements	36	67	73.30			\$1,890
1832	NE67	Northeast Urbana	Perkins Rd	Cunningham Ave	Curb Ramp Improvements	35	52	66.70			\$1,890
2037	NE197	Northeast Urbana	Hickory St	E Park St	Curb Ramp Improvements	33	86	93.34			\$1,890
2038	NE198	Northeast Urbana	Hickory St	E Park St	Curb Ramp Improvements	33	85	100.00			\$1,890
2186	NE236	Northeast Urbana	Rutherford Dr	N Beringer Cir	Curb Ramp Improvements	33	69	93.34			\$1,890
1920	NE155	Northeast Urbana	Kerr Ave	Eastern Ave	Curb Ramp Improvements	30	55	59.98	1.1		\$1,890
1803	NE18	Northeast Urbana	Walter St	Carrie Ave	Curb Ramp Improvements	29	60	93.34			\$1,890
1841	NE72	Northeast Urbana	Oakland Ave	Cunningham Ave	Curb Ramp Improvements	29	74	59.96	1.1		\$1,890
1847	NE78	Northeast Urbana	Barnes St	Prairie View Dr	Curb Ramp Improvements	29	43	66.62	1.1		\$1,890
1848	NE79	Northeast Urbana	Prairie View Dr	Barnes St	Curb Ramp Improvements	29	47	73.30			\$1,890
1857	NE93	Northeast Urbana	Kenneth St	Kyle St	Curb Ramp Improvements	29	50	66.64	1.1		\$1,890
1858	NE94	Northeast Urbana	Kyle St	Kenneth St	Curb Ramp Improvements	29	49	73.34			\$1,890
1859	NE95	Northeast Urbana	Kyle St	Cindy Lynn St	Curb Ramp Improvements	29	35	60.02	1.1		\$1,890
1861	NE98	Northeast Urbana	Cindy Lynn St	Kyle St	Curb Ramp Improvements	29	55	86.68			\$1,890
1866	NE104	Northeast Urbana	Kyle St	Cindy Lynn St	Curb Ramp Improvements	29	43	73.30			\$1,890
1867	NE105	Northeast Urbana	Kyle St	Cindy Lynn St	Curb Ramp Improvements	29	36	73.30			\$1,890
1868	NE106	Northeast Urbana	Cindy Lynn St	Kyle St	Curb Ramp Improvements	29	41	59.98	1.1		\$1,890
2019	NE166	Northeast Urbana	Edward St	Ira St	Curb Ramp Improvements	29	31	33.34	1.1		\$1,890
2020	NE167	Northeast Urbana	Carrie Ave	Edward St	Curb Ramp Improvements	29	41	66.64	1.1		\$1,890
2021	NE168	Northeast Urbana	Carrie Ave	Edward St	Curb Ramp Improvements	29	34	73.34			\$1,890
2022	NE169	Northeast Urbana	Oakland Ave	Cunningham Ave	Curb Ramp Improvements	29	72	73.34			\$1,890
2026	NE177	Northeast Urbana	Ira St	Walter St	Curb Ramp Improvements	29	32	59.98	1.1		\$1,890
2027	NE178	Northeast Urbana	Walter St	Ira St	Curb Ramp Improvements	29	30	46.66	1.1		\$1,890
2029	NE182	Northeast Urbana	Abbey Rd	Abbey Rd	Curb Ramp Improvements	29	54	80.02			\$1,890
2030	NE183	Northeast Urbana	Carrie Ave	Walter St	Curb Ramp Improvements	29	38	86.68			\$1,890
2111	NE215	Northeast Urbana	Elizabeth St	McGee Rd	Curb Ramp Improvements	29	50	46.64	1.1		\$1,890
2112	NE216	Northeast Urbana	Elizabeth St	Dodson Dr W	Curb Ramp Improvements	29	59	53.30	1.1		\$1,890
2113	NE217	Northeast Urbana	Dodson Dr W	Elizabeth St	Curb Ramp Improvements	29	54	73.34			\$1,890
2114	NE218	Northeast Urbana	McGee Rd	Elizabeth St	Curb Ramp Improvements	29	33	53.36	1.1		\$1,890

GIS ID	Nhood ID	Neighborhood	Street 1	Street 2	Project Type	Priority Score	Compliance Score	Condition Score	Related Objective(s)	Note	Cost Estimate
2117	NE221	Northeast Urbana	Dodson Dr W	Elizabeth St	Curb Ramp Improvements	29	57	66.62	1.1		\$1,890
2119	NE223	Northeast Urbana	Dodson Dr W	McGee Rd	Curb Ramp Improvements	29	58	33.32	1.1		\$1,890
2120	NE225	Northeast Urbana	McGee Rd	Dodson Dr E	Curb Ramp Improvements	29	39	66.62	1.1		\$1,890
2121	NE226	Northeast Urbana	McGee Rd	Dodson Dr E	Curb Ramp Improvements	29	44	53.30	1.1		\$1,890
2183	NE231	Northeast Urbana	Artesia Xing	E Beringer Cir	Curb Ramp Improvements	29	56	80.02			\$1,890
2524	NE239	Northeast Urbana	McGee Rd	Dodson Dr W	Curb Ramp Improvements	29	52	80.00			\$1,890
1843	NE74	Northeast Urbana	Thompson St	Cunningham Ave	Curb Ramp Improvements	28	63	73.30			\$1,890
1835	NE69	Northeast Urbana	Cunningham Ave		Curb Ramp Improvements	26	80	93.34			\$1,890
1840	NE71	Northeast Urbana	Kerr Ave	Cunningham Ave	Curb Ramp Improvements	26	82	93.34			\$1,890
2609	NE240	Northeast Urbana	E University Ave	E University Ave	Curb Ramp Improvements	26	67	73.30			\$1,890
2610	NE241	Northeast Urbana	E University Ave	E University Ave	Curb Ramp Improvements	26	68	79.96			\$1,890
2774	NE254	Northeast Urbana	Cunningham Ave		Curb Ramp Improvements	26	80	86.64			\$1,890
1806	NE28	Northeast Urbana	Coddington Cir	Abbey Rd	Curb Ramp Improvements	25	65	100.00			\$1,890
1849	NE83	Northeast Urbana	Burwell St	Prairie View Dr	Curb Ramp Improvements	25	63	73.28			\$1,890
1850	NE84	Northeast Urbana	Prairie View Dr	Burwell St	Curb Ramp Improvements	25	61	73.28			\$1,890
1862	NE99	Northeast Urbana	Joni Leann Ct	Kyle St	Curb Ramp Improvements	25	63	66.68	1.1		\$1,890
1863	NE100	Northeast Urbana	Kyle St	Joni Leann Ct	Curb Ramp Improvements	25	62	73.34			\$1,890
1864	NE101	Northeast Urbana	Kyle St	Shelly Ct	Curb Ramp Improvements	25	69	79.96			\$1,890
1865	NE102	Northeast Urbana	Joni Leann Ct	Kyle St	Curb Ramp Improvements	25	68	59.98	1.1		\$1,890
1869	NE107	Northeast Urbana	Kyle St	Cindy Lynn St	Curb Ramp Improvements	25	62	86.68			\$1,890
1890	NE124	Northeast Urbana	Fairfield Dr	Fairfield Cir	Curb Ramp Improvements	25	67	66.64	1.1		\$1,890
2025	NE173	Northeast Urbana	E University Ave		Curb Ramp Improvements	25	87	86.64			\$1,890
2028	NE181	Northeast Urbana	Abbey Rd	Abbey Rd	Curb Ramp Improvements	25	63	93.34			\$1,890
2040	NE202	Northeast Urbana	N Beringer Cir	Rutherford Dr	Curb Ramp Improvements	25	80	100.00			\$1,890
2110	NE214	Northeast Urbana	McGee Rd	Elizabeth St	Curb Ramp Improvements	25	63	39.98	1.1		\$1,890
2115	NE219	Northeast Urbana	Dodson Dr W	Elizabeth St	Curb Ramp Improvements	25	66	53.30	1.1		\$1,890
2116	NE220	Northeast Urbana	Elizabeth St	Dodson Dr W	Curb Ramp Improvements	25	60	86.68			\$1,890
2118	NE222	Northeast Urbana	McGee Rd	Dodson Dr W	Curb Ramp Improvements	25	62	39.98	1.1		\$1,890
2123	NE228	Northeast Urbana	Dodson Dr E		Curb Ramp Improvements	25	63	100.00			\$1,890
2182	NE230	Northeast Urbana	Beacon Hill Cir	E Beringer Cir	Curb Ramp Improvements	25	70	86.66			\$1,890
2187	NE237	Northeast Urbana	Artesia Xing	N Beringer Cir	Curb Ramp Improvements	25	60	86.68			\$1,890
1831	NE66	Northeast Urbana	Carroll Ave	Perkins Rd	Curb Ramp Improvements	24	80	79.96			\$1,890
1842	NE73	Northeast Urbana	Thompson St	Cunningham Ave	Curb Ramp Improvements	24	77	93.34			\$1,890
1834	NE68	Northeast Urbana	Cunningham Ave	Perkins Rd	Curb Ramp Improvements	23	86	79.96			\$1,890
2032	NE185	Northeast Urbana	Eastern Ave	Perkins Rd	Curb Ramp Improvements	23	82	66.64	1.1		\$1,890
2773	NE253	Northeast Urbana	Cunningham Ave		Curb Ramp Improvements	22	84	100.00			\$1,890

GIS ID	Nhood ID	Neighborhood	Street 1	Street 2	Project Type	Priority Score	Compliance Score	Condition Score	Related Objective(s)	Note	Cost Estimate
1792	NE2	Northeast Urbana	Pettys Dr	Dodson Dr W	Curb Ramp Improvements	21	79	73.34			\$1,890
1795	NE6	Northeast Urbana	Rutherford Dr	N Beringer Cir	Curb Ramp Improvements	21	71	100.00			\$1,890
1796	NE7	Northeast Urbana	Artesia Xing	N Beringer Cir	Curb Ramp Improvements	21	75	100.00			\$1,890
1805	NE27	Northeast Urbana	N Beringer Cir	Clarion Rd	Curb Ramp Improvements	21	74	100.00			\$1,890
1813	NE37	Northeast Urbana	Slayback Rd	N Beringer Cir	Curb Ramp Improvements	21	71	100.00			\$1,890
1815	NE39	Northeast Urbana	Slayback Rd	Abbey Rd	Curb Ramp Improvements	21	76	93.34			\$1,890
1816	NE40	Northeast Urbana	Greystone Ct	Greystone Ct	Curb Ramp Improvements	21	79	79.96			\$1,890
1818	NE42	Northeast Urbana	Greystone Ct	Abbey Rd	Curb Ramp Improvements	21	80	100.00			\$1,890
1821	NE50	Northeast Urbana	Rutherford Dr	E Beringer Cir	Curb Ramp Improvements	21	74	46.70	1.1		\$1,890
1860	NE96	Northeast Urbana	Cindy Lynn St	Kyle St	Curb Ramp Improvements	21	77	86.66			\$1,890
1870	NE108	Northeast Urbana	Shelly Ct	Kyle St	Curb Ramp Improvements	21	74	86.64			\$1,890
1871	NE109	Northeast Urbana	Kyle St	Joni Leann Ct	Curb Ramp Improvements	21	74	66.64	1.1		\$1,890
1882	NE112	Northeast Urbana	Cedarcrest Dr	Skyline Dr	Curb Ramp Improvements	21	75	93.34			\$1,890
2122	NE227	Northeast Urbana	Dodson Dr E		Curb Ramp Improvements	21	74	100.00			\$1,890
2185	NE234	Northeast Urbana	McGee Rd		Curb Ramp Improvements	21	71	73.28			\$1,890
2781	NE266	Northeast Urbana	Cunningham Ave		Curb Ramp Improvements	21	88	86.68			\$1,890
1824	NE60	Northeast Urbana	Napleton Way	Cunningham Ave	Curb Ramp Improvements	20	83	79.96			\$1,890
1827	NE63	Northeast Urbana	Carroll Ave	Perkins Rd	Curb Ramp Improvements	20	90	73.32			\$1,890
1887	NE120	Northeast Urbana	Landis Farm Rd	Milford Dr	Curb Ramp Improvements	20	90	100.00			\$1,890
1791	NE1	Northeast Urbana	E Beringer Cir	Rutherford Dr	Curb Ramp Improvements	17	88	100.00			\$1,890
1793	NE3	Northeast Urbana	Rutherford Dr	E Beringer Cir	Curb Ramp Improvements	17	90	100.00			\$1,890
1797	NE9	Northeast Urbana	E Beringer Cir	E Beringer Cir	Curb Ramp Improvements	17	90	79.96			\$1,890
1798	NE13	Northeast Urbana	N Beringer Cir	N Beringer Cir	Curb Ramp Improvements	17	87	79.96			\$1,890
1800	NE14	Northeast Urbana	Coddington Cir	Coddington Cir	Curb Ramp Improvements	17	85	100.00			\$1,890
1801	NE15	Northeast Urbana	Coddington Cir	Coddington Cir	Curb Ramp Improvements	17	85	100.00			\$1,890
1802	NE16	Northeast Urbana	Coddington Cir	Abbey Rd	Curb Ramp Improvements	17	85	79.96			\$1,890
1804	NE25	Northeast Urbana	E Beringer Cir	Clarion Rd	Curb Ramp Improvements	17	84	100.00			\$1,890
1807	NE29	Northeast Urbana	N Beringer Cir		Curb Ramp Improvements	17	85	100.00			\$1,890
1808	NE30	Northeast Urbana	N Beringer Cir		Curb Ramp Improvements	17	84	93.34			\$1,890
1810	NE34	Northeast Urbana	Abbey Rd	Slayback Rd	Curb Ramp Improvements	17	82	59.98	1.1		\$1,890
1811	NE35	Northeast Urbana	Slayback Rd	Abbey Rd	Curb Ramp Improvements	17	82	86.68			\$1,890
1814	NE38	Northeast Urbana	Slayback Rd	N Beringer Cir	Curb Ramp Improvements	17	89	93.34			\$1,890
1817	NE41	Northeast Urbana	Greystone Ct	Greystone Ct	Curb Ramp Improvements	17	82	100.00			\$1,890
1819	NE43	Northeast Urbana	Abbey Rd	Greystone Ct	Curb Ramp Improvements	17	82	100.00			\$1,890
1822	NE58	Northeast Urbana	Slayback Rd		Curb Ramp Improvements	17	90	93.34			\$1,890
1825	NE61	Northeast Urbana	Vance Rd	Napleton Way	Curb Ramp Improvements	17	83	79.96			\$1,890

GIS ID	Nhood ID	Neighborhood	Street 1	Street 2	Project Type	Priority Score	Compliance Score	Condition Score	Related Objective(s)	Note	Cost Estimate
1880	NE110	Northeast Urbana	Skyline Dr	Cedarcrest Dr	Curb Ramp Improvements	17	89	73.30			\$1,890
1885	NE117	Northeast Urbana	Skyline Dr	Newport Dr	Curb Ramp Improvements	17	88	79.96			\$1,890
1889	NE123	Northeast Urbana	Newport Dr	Landis Farm Rd	Curb Ramp Improvements	17	85	100.00			\$1,890
1892	NE127	Northeast Urbana	Landis Farm Rd	Newport Dr	Curb Ramp Improvements	17	84	79.96			\$1,890
1893	NE129	Northeast Urbana	Fairfield Dr	Newport Dr	Curb Ramp Improvements	17	85	73.30			\$1,890
1894	NE130	Northeast Urbana	Landis Farm Rd	Milford Dr	Curb Ramp Improvements	17	90	100.00			\$1,890
1897	NE134	Northeast Urbana	Fairfield Dr	Fairfield Dr	Curb Ramp Improvements	17	82	79.96			\$1,890
1898	NE136	Northeast Urbana	Newport Dr	Goodfield Dr	Curb Ramp Improvements	17	87	100.00			\$1,890
1908	NE144	Northeast Urbana	Newport Dr	Landis Farm Rd	Curb Ramp Improvements	17	85	100.00			\$1,890
1909	NE146	Northeast Urbana	Fairfield Dr	Newport Dr	Curb Ramp Improvements	17	85	73.30			\$1,890
1910	NE147	Northeast Urbana	Newport Dr	Fairfield Dr	Curb Ramp Improvements	17	85	66.64	1.1		\$1,890
1911	NE149	Northeast Urbana	Fairfield Dr	Fairfield Dr	Curb Ramp Improvements	17	90	73.30			\$1,890
2041	NE203	Northeast Urbana	N Beringer Cir	Rutherford Dr	Curb Ramp Improvements	17	86	93.34			\$1,890
2042	NE206	Northeast Urbana	E Beringer Cir	N High Cross Rd	Curb Ramp Improvements	17	86	93.34			\$1,890
1826	NE62	Northeast Urbana	Eastern Ave	Perkins Rd	Curb Ramp Improvements	15	98	79.96			\$1,890
2031	NE184	Northeast Urbana	Perkins Rd	Eastern Ave	Curb Ramp Improvements	15	96	79.96			\$1,890
2780	NE263	Northeast Urbana	Cunningham Ave		Curb Ramp Improvements	13	100	86.64			\$1,890
2782	NE267	Northeast Urbana	Cunningham Ave		Curb Ramp Improvements	13	100	86.64			\$1,890
1836	NE70	Northeast Urbana	Perkins Rd		Curb Ramp Improvements	12	95	73.30			\$1,890
1812	NE36	Northeast Urbana	Slayback Rd		Curb Ramp Improvements	9	94	79.96			\$1,890
1820	NE49	Northeast Urbana	E Beringer Cir	Rutherford Dr	Curb Ramp Improvements	9	93	73.32			\$1,890
1851	NE85	Northeast Urbana	Somerset Dr	Airport Rd	Curb Ramp Improvements	9	98	79.96			\$1,890
1852	NE87	Northeast Urbana	Fieldcrest Dr	Airport Rd	Curb Ramp Improvements	9	95	86.64			\$1,890
1853	NE88	Northeast Urbana	Fieldcrest Dr	Airport Rd	Curb Ramp Improvements	9	98	86.64			\$1,890
1854	NE89	Northeast Urbana	Fieldcrest Dr	Somerset Dr	Curb Ramp Improvements	9	97	79.96			\$1,890
1881	NE111	Northeast Urbana	Skyline Dr	Cedarcrest Dr	Curb Ramp Improvements	9	96	86.64			\$1,890
1883	NE113	Northeast Urbana	Cedarcrest Dr	Skyline Dr	Curb Ramp Improvements	9	97	86.64			\$1,890
1884	NE115	Northeast Urbana	Newport Dr	Skyline Dr	Curb Ramp Improvements	9	94	79.96			\$1,890
1886	NE118	Northeast Urbana	River Rock Dr	Skyline Dr	Curb Ramp Improvements	9	95	79.96			\$1,890
1888	NE122	Northeast Urbana	Goodfield Dr	Newport Dr	Curb Ramp Improvements	9	97	73.30			\$1,890
1891	NE126	Northeast Urbana	Newport Dr	Fairfield Dr	Curb Ramp Improvements	9	94	79.96			\$1,890
1895	NE132	Northeast Urbana	Newport Dr	Fairfield Dr	Curb Ramp Improvements	9	97	79.96			\$1,890
1896	NE133	Northeast Urbana	Newport Dr	Milford Dr	Curb Ramp Improvements	9	95	79.96			\$1,890
1906	NE138	Northeast Urbana	Skyline Dr	Skyline Dr	Curb Ramp Improvements	9	96	79.96			\$1,890
1907	NE142	Northeast Urbana	Newport Dr	Goodfield Dr	Curb Ramp Improvements	9	96	73.30			\$1,890
1995	S713	South Urbana	Colorado Ave	S Cottage Grove Ave	Curb Ramp Improvements	57	48	80.02	2.1	SE corner	\$1,890

GIS ID	Nhood ID	Neighborhood	Street 1	Street 2	Project Type	Priority Score	Compliance Score	Condition Score	Related Objective(s)	Note	Cost Estimate
1489	S145	South Urbana	S Cottage Grove Ave	Brighton Dr	Curb Ramp Improvements	56	57	93.34	2.1	NW corner	\$1,890
2103	S742	South Urbana	S Cottage Grove Ave	Silver St	Curb Ramp Improvements	56	43	86.68		NW corner	\$1,890
2104	S743	South Urbana	Silver St	S Cottage Grove Ave	Curb Ramp Improvements	56	54	86.68			\$1,890
2107	S746	South Urbana	S Cottage Grove Ave	Silver St	Curb Ramp Improvements	56	56	66.68	1.1		\$1,890
2095	S728	South Urbana	Fletcher St	E Mumford Dr	Curb Ramp Improvements	55	55	93.34	2.1		\$1,890
2448	S872	South Urbana	W Florida Ave	S Race St	Curb Ramp Improvements	55	58	93.34			\$1,890
2351	S858	South Urbana	Philo Rd		Curb Ramp Improvements	54	70	60.02	1.1		\$1,890
1502	S166	South Urbana	Silver Ct E	Silver St	Curb Ramp Improvements	52	50	93.34			\$1,890
1503	S167	South Urbana	Silver St	Silver Ct E	Curb Ramp Improvements	52	59	100.00			\$1,890
2089	S720	South Urbana	E Mumford Dr	S Vine St	Curb Ramp Improvements	52	57	93.34			\$1,890
2106	S745	South Urbana	S Cottage Grove Ave	Silver St	Curb Ramp Improvements	52	69	86.68			\$1,890
2108	S747	South Urbana	Silver St	S Cottage Grove Ave	Curb Ramp Improvements	52	62	80.02			\$1,890
2308	S794	South Urbana	E Mumford Dr	Philo Rd	Curb Ramp Improvements	52	79	73.30			\$1,890
1768	S591	South Urbana	Colorado Ave	Philo Rd	Curb Ramp Improvements	51	88	79.96	2.1		\$1,890
1998	S716	South Urbana	Colorado Ave	Anderson St	Curb Ramp Improvements	51	53	100.00			\$1,890
2328	S817	South Urbana	S George Huff Dr	Colorado Ave	Curb Ramp Improvements	51	53	93.34			\$1,890
2348	S855	South Urbana	Philo Rd		Curb Ramp Improvements	50	73	100.00	2.1		\$1,890
2349	S856	South Urbana	Philo Rd		Curb Ramp Improvements	50	80	93.34	2.1		\$1,890
2350	S857	South Urbana	Philo Rd		Curb Ramp Improvements	50	74	93.34	2.1		\$1,890
2352	S859	South Urbana	Philo Rd		Curb Ramp Improvements	50	79	53.30	1.1		\$1,890
2356	S865	South Urbana	Philo Rd		Curb Ramp Improvements	50	74	93.34	2.1		\$1,890
1993	S711	South Urbana	Colorado Ave		Curb Ramp Improvements	49	74	80.00	2.1		\$1,890
2601	S894	South Urbana	S Cottage Grove Ave	Colorado Ave	Curb Ramp Improvements	49	66	86.68	2.1		\$1,890
1114	S7	South Urbana	Larch Pl	Colorado Ave	Curb Ramp Improvements	48	62	73.30	2.1		\$1,890
1771	S597	South Urbana	E Mumford Dr	Philo Rd	Curb Ramp Improvements	48	88	73.30			\$1,890
1989	S705	South Urbana	Anderson St	Colorado Ave	Curb Ramp Improvements	48	75	79.96			\$1,890
1990	S707	South Urbana	S Cottage Grove Ave	E Florida Ave	Curb Ramp Improvements	48	62	100.00			\$1,890
2099	S732	South Urbana	Colorado Ave	S Cottage Grove Ave	Curb Ramp Improvements	48	73	100.00	2.1		\$1,890
2105	S744	South Urbana	Silver St	S Cottage Grove Ave	Curb Ramp Improvements	48	80	86.68			\$1,890
2109	S749	South Urbana	S Cottage Grove Ave	Colorado Ave	Curb Ramp Improvements	48	73	100.00	2.1		\$1,890
1470	S93	South Urbana	Silver St	Anderson St	Curb Ramp Improvements	47	71	93.34			\$1,890
1473	S96	South Urbana	Anderson St	Silver St	Curb Ramp Improvements	47	75	73.28			\$1,890
1478	S104	South Urbana	Silver St	Philo Rd	Curb Ramp Improvements	47	87	73.30	2.1		\$1,890
1787	S618	South Urbana	Philo Rd	Silver St	Curb Ramp Improvements	47	82	73.30	2.1		\$1,890
1987	S703	South Urbana	Philo Rd	Colorado Ave	Curb Ramp Improvements	47	86	100.00	2.1		\$1,890

GIS ID	Nhood ID	Neighborhood	Street 1	Street 2	Project Type	Priority Score	Compliance Score	Condition Score	Related Objective(s)	Note	Cost Estimate
1994	S712	South Urbana	Colorado Ave	Philo Rd	Curb Ramp Improvements	47	87	93.34	2.1		\$1,890
2354	S861	South Urbana	E Florida Ave	S Vine St	Curb Ramp Improvements	47	80	86.66			\$1,890
2359	S868	South Urbana	S Vine St	E Florida Ave	Curb Ramp Improvements	47	72	86.66			\$1,890
2451	S873	South Urbana	Pleasant St	E Florida Ave	Curb Ramp Improvements	47	38	53.32	1.1		\$1,890
1479	S106	South Urbana	Mitchem Dr	S Cottage Grove Ave	Curb Ramp Improvements	46	74	73.30	2.1		\$1,890
1482	S111	South Urbana	Mitchem Dr	S Cottage Grove Ave	Curb Ramp Improvements	46	74	79.96	2.1		\$1,890
1483	S113	South Urbana	S Cottage Grove Ave	Mitchem Dr	Curb Ramp Improvements	46	78	86.66	2.1		\$1,890
2344	S848	South Urbana	Philo Rd		Curb Ramp Improvements	46	89	100.00	2.1		\$1,890
2345	S849	South Urbana	Philo Rd		Curb Ramp Improvements	46	87	100.00	2.1		\$1,890
2346	S853	South Urbana	Philo Rd		Curb Ramp Improvements	46	89	100.00	2.1		\$1,890
2347	S854	South Urbana	Philo Rd		Curb Ramp Improvements	46	83	100.00	2.1		\$1,890
2520	S890	South Urbana	Colorado Ave	Philo Rd	Curb Ramp Improvements	46	87	100.00	2.1		\$1,890
1493	S154	South Urbana	S Cottage Grove Ave	E Harding Dr	Curb Ramp Improvements	45	74	66.64	1.1 ; 2.1		\$1,890
1579	S269	South Urbana	S George Huff Dr	E Mumford Dr	Curb Ramp Improvements	45	52	93.34			\$1,890
2097	S730	South Urbana	Silver St	Fletcher St	Curb Ramp Improvements	45	72	80.02	2.1		\$1,890
2098	S731	South Urbana	Fletcher St	Silver St	Curb Ramp Improvements	45	75	93.34	2.1		\$1,890
2340	S841	South Urbana	Anderson St	Sunnycrest Ct E	Curb Ramp Improvements	45	57	66.64	1.1		\$1,890
2353	S860	South Urbana	E Florida Ave	S Vine St	Curb Ramp Improvements	45	63	86.68			\$1,890
2452	S874	South Urbana	Pleasant St	E Florida Ave	Curb Ramp Improvements	45	63	93.34			\$1,890
2600	S893	South Urbana	S Cottage Grove Ave	Colorado Ave	Curb Ramp Improvements	45	72	86.68	2.1		\$1,890
1490	S146	South Urbana	S Cottage Grove Ave	Brighton Dr	Curb Ramp Improvements	44	82	100.00	2.1		\$1,890
1592	S291	South Urbana	E Harding Dr	Cureton Dr	Curb Ramp Improvements	44	69	100.00			\$1,890
1595	S295	South Urbana	Cureton Dr	E Harding Dr	Curb Ramp Improvements	44	66	86.68			\$1,890
1597	S297	South Urbana	E Harding Dr	Cureton Dr	Curb Ramp Improvements	44	69	86.68			\$1,890
1675	S430	South Urbana	E Mumford Dr	Philo Rd	Curb Ramp Improvements	44	84	79.96			\$1,890
2621	S901	South Urbana	S Vine St	E Mumford Dr	Curb Ramp Improvements	44	79	86.64			\$1,890
1701	S482	South Urbana	Colorado Ave		Curb Ramp Improvements	43	72	73.30			\$1,890
1997	S715	South Urbana	S Cottage Grove Ave		Curb Ramp Improvements	43	78	100.00	2.1		\$1,890
2096	S729	South Urbana	Fletcher St	E Mumford Dr	Curb Ramp Improvements	43	84	79.96	2.1		\$1,890
2338	S835	South Urbana	Anderson St	Evergreen Cir	Curb Ramp Improvements	43	74	93.34			\$1,890
1468	S89	South Urbana	Silver St	Silver Ct W	Curb Ramp Improvements	42	74	93.34			\$1,890
1480	S108	South Urbana	S Cottage Grove Ave	Mitchem Dr	Curb Ramp Improvements	42	81	86.68	2.1		\$1,890
1799	S687	South Urbana	W Windsor Rd	Berns Dr	Curb Ramp Improvements	42	68	79.96			\$1,890
2204	S789	South Urbana	James Cherry Dr	E Florida Ave	Curb Ramp Improvements	42	70	86.68			\$1,890
2331	S821	South Urbana	Evergreen Ct E	Anderson St	Curb Ramp Improvements	42	67	73.30			\$1,890
2358	S867	South Urbana	S Cottage Grove Ave	E Florida Ave	Curb Ramp Improvements	42	76	100.00			\$1,890

GIS ID	Nhood ID	Neighborhood	Street 1	Street 2	Project Type	Priority Score	Compliance Score	Condition Score	Related Objective(s)	Note	Cost Estimate
1581	S272	South Urbana	E Mumford Dr	S George Huff Dr	Curb Ramp Improvements	41	61	100.00			\$1,890
1774	S600	South Urbana	Amber Ln		Curb Ramp Improvements	41	66	73.30			\$1,890
2094	S727	South Urbana	S George Huff Dr	E Mumford Dr	Curb Ramp Improvements	41	69	93.34			\$1,890
2329	S818	South Urbana	S George Huff Dr	Colorado Ave	Curb Ramp Improvements	41	69	59.98	1.1		\$1,890
1591	S290	South Urbana	Cureton Dr	E Harding Dr	Curb Ramp Improvements	40	75	79.96			\$1,890
1761	S579	South Urbana	Amber Ln		Curb Ramp Improvements	40	65	93.34			\$1,890
2085	S717	South Urbana	E Windsor Rd	E Windsor Rd	Curb Ramp Improvements	40	95	59.98	1.1		\$1,890
2101	S739	South Urbana	S Cottage Grove Ave	E Mumford Dr	Curb Ramp Improvements	40	82	93.34			\$1,890
2102	S740	South Urbana	E Mumford Dr	S Cottage Grove Ave	Curb Ramp Improvements	40	81	86.68			\$1,890
1498	S161	South Urbana	Brighton Dr	Anderson St	Curb Ramp Improvements	39	92	79.96			\$1,890
1499	S162	South Urbana	Anderson St	Brighton Dr	Curb Ramp Improvements	39	93	79.96			\$1,890
1674	S429	South Urbana	E Mumford Dr	Philo Rd	Curb Ramp Improvements	39	89	59.98	1.1		\$1,890
1786	S617	South Urbana	Silver St	Philo Rd	Curb Ramp Improvements	39	91	73.30	2.1		\$1,890
1934	S694	South Urbana	Philo Rd	Philo Rd	Curb Ramp Improvements	39	83	73.30			\$1,890
1988	S704	South Urbana	S Cottage Grove Ave	S Cottage Grove Ave	Curb Ramp Improvements	39	83	79.96	2.1		\$1,890
1992	S710	South Urbana	S Cottage Grove Ave	Colorado Ave	Curb Ramp Improvements	39	84	93.34	2.1		\$1,890
1996	S714	South Urbana	S Cottage Grove Ave	Burkwood Dr	Curb Ramp Improvements	39	88	86.64	2.1		\$1,890
2634	S905	South Urbana	S Cottage Grove Ave		Curb Ramp Improvements	39	81	100.00	2.1		\$1,890
1469	S90	South Urbana	Silver Ct W	Silver St	Curb Ramp Improvements	38	87	100.00			\$1,890
1501	S165	South Urbana	E George Huff Dr	S Vine St	Curb Ramp Improvements	38	70	79.96			\$1,890
1516	S186	South Urbana	Galena St	Myra Ridge Dr	Curb Ramp Improvements	38	53	86.68			\$1,890
1519	S189	South Urbana	Susan Stone Dr	Jean Lee Ct	Curb Ramp Improvements	38	45	93.34			\$1,890
1521	S191	South Urbana	Jane Ann Ct	Susan Stone Dr	Curb Ramp Improvements	38	36	93.34			\$1,890
1524	S194	South Urbana	Susan Stone Dr	Myra Ridge Dr	Curb Ramp Improvements	38	52	73.30			\$1,890
1528	S200	South Urbana	Susan Stone Dr	Summit Dr	Curb Ramp Improvements	38	56	86.68			\$1,890
1529	S201	South Urbana	Summit Dr	Susan Stone Dr	Curb Ramp Improvements	38	52	86.68			\$1,890
1533	S207	South Urbana	Moss St	Park Ridge Dr	Curb Ramp Improvements	38	49	93.34			\$1,890
1534	S208	South Urbana	Park Ridge Dr	Moss St	Curb Ramp Improvements	38	55	93.34			\$1,890
1542	S222	South Urbana	Susan Stone Dr	Plains Ct	Curb Ramp Improvements	38	59	100.00			\$1,890
1546	S226	South Urbana	Plains Ct	Susan Stone Dr	Curb Ramp Improvements	38	60	93.34			\$1,890
1547	S227	South Urbana	Susan Stone Dr	Plains Ct	Curb Ramp Improvements	38	55	93.34			\$1,890
1549	S229	South Urbana	Susan Stone Dr	Summit Dr	Curb Ramp Improvements	38	59	100.00			\$1,890
1556	S236	South Urbana	Summit Dr	Summit Ct	Curb Ramp Improvements	38	34	93.34			\$1,890
1558	S238	South Urbana	Summit Ct	Summit Dr	Curb Ramp Improvements	38	52	66.64	1.1		\$1,890
1561	S242	South Urbana	Myra Ridge Ct	Myra Ridge Dr	Curb Ramp Improvements	38	58	93.34			\$1,890
1563	S245	South Urbana	Myra Ridge Dr	Galena St	Curb Ramp Improvements	38	58	93.34			\$1,890

GIS ID	Nhood ID	Neighborhood	Street 1	Street 2	Project Type	Priority Score	Compliance Score	Condition Score	Related Objective(s)	Note	Cost Estimate
1685	S448	South Urbana	Meadowlark Ct	E Mumford Dr	Curb Ramp Improvements	38	66	66.68	1.1		\$1,890
1688	S454	South Urbana	Myra Ridge Dr	Amber Ln	Curb Ramp Improvements	38	62	93.34			\$1,890
1702	S484	South Urbana	Colorado Ave		Curb Ramp Improvements	38	80	100.00			\$1,890
1780	S607	South Urbana	Amber Ln	Amber Ln	Curb Ramp Improvements	38	67	86.68			\$1,890
1781	S608	South Urbana	Amber Ln	Amber Ln	Curb Ramp Improvements	38	68	93.34			\$1,890
2323	S805	South Urbana	Shurts St	Anderson St	Curb Ramp Improvements	38	52	73.36			\$1,890
2332	S823	South Urbana	Anderson St	Sunnycrest Dr	Curb Ramp Improvements	38	81	100.00			\$1,890
2458	S877	South Urbana	S Vine St	E George Huff Dr	Curb Ramp Improvements	38	66	59.98	1.1		\$1,890
2459	S878	South Urbana	E George Huff Dr	S Vine St	Curb Ramp Improvements	38	61	66.70			\$1,890
1487	S130	South Urbana	S Vine St	Brookens Dr	Curb Ramp Improvements	37	70	100.00			\$1,890
1679	S434	South Urbana	E Mumford Dr		Curb Ramp Improvements	37	76	100.00			\$1,890
1754	S572	South Urbana	Amber Ln		Curb Ramp Improvements	37	72	66.62	1.1		\$1,890
1775	S601	South Urbana	Amber Ln		Curb Ramp Improvements	37	77	73.30			\$1,890
1794	S682	South Urbana	Sherwin Dr	Sherwin Cir	Curb Ramp Improvements	37	26	46.70	1.1		\$1,890
2092	S723	South Urbana	E Harding Dr	S George Huff Dr	Curb Ramp Improvements	37	84	80.02			\$1,890
2093	S726	South Urbana	E Mumford Dr	S George Huff Dr	Curb Ramp Improvements	37	80	79.98			\$1,890
2199	S782	South Urbana	James Cherry Dr	E Florida Ave	Curb Ramp Improvements	37	75	80.02			\$1,890
2326	S810	South Urbana	Harmon St	Anderson St	Curb Ramp Improvements	37	60	100.00			\$1,890
1496	S157	South Urbana	E McHenry St	Pond St	Curb Ramp Improvements	36	39	80.02			\$1,890
1500	S164	South Urbana	Brighton Dr	S Cottage Grove Ave	Curb Ramp Improvements	36	92	86.64	2.1		\$1,890
1644	S382	South Urbana	S Vine St	E Mumford Dr	Curb Ramp Improvements	36	64	80.02			\$1,890
1766	S587	South Urbana	Philo Rd	Philo Rd	Curb Ramp Improvements	36	100	79.96	2.1		\$1,890
1938	S701	South Urbana	E Windsor Rd	E Windsor Rd	Curb Ramp Improvements	36	88	73.30			\$1,890
2334	S826	South Urbana	Anderson St	E Florida Ave	Curb Ramp Improvements	36	83	100.00			\$1,890
1693	S468	South Urbana	Myra Ridge Dr	E Windsor Rd	Curb Ramp Improvements	35	87	79.96			\$1,890
1695	S470	South Urbana	E Windsor Rd	Myra Ridge Dr	Curb Ramp Improvements	35	81	73.30			\$1,890
1712	S498	South Urbana	Lucas St	Colorado Ave	Curb Ramp Improvements	35	84	66.64	1.1		\$1,890
1932	S692	South Urbana	Philo Rd		Curb Ramp Improvements	35	90	73.30			\$1,890
1937	S700	South Urbana	E Windsor Rd	E Windsor Rd	Curb Ramp Improvements	35	86	73.30			\$1,890
1991	S709	South Urbana	Anderson St	Colorado Ave	Curb Ramp Improvements	35	83	100.00			\$1,890
2090	S721	South Urbana	S Harding Dr	E Mumford Dr	Curb Ramp Improvements	35	80	100.00			\$1,890
2321	S800	South Urbana	E McHenry St	Philo Rd	Curb Ramp Improvements	35	78	66.64	1.1		\$1,890
1460	S65	South Urbana	Anderson St	Shurts St	Curb Ramp Improvements	34	62	79.96			\$1,890
1462	S68	South Urbana	E McHenry St	Anderson St	Curb Ramp Improvements	34	71	100.00			\$1,890
1464	S73	South Urbana	Shurts St	Anderson St	Curb Ramp Improvements	34	66	93.34			\$1,890
1488	S141	South Urbana	E McHenry St	S Lynn St	Curb Ramp Improvements	34	55	100.00			\$1,890

GIS ID	Nhood ID	Neighborhood	Street 1	Street 2	Project Type	Priority Score	Compliance Score	Condition Score	Related Objective(s)	Note	Cost Estimate
1491	S147	South Urbana	E George Huff Dr	S Vine St	Curb Ramp Improvements	34	80	73.30			\$1,890
1497	S158	South Urbana	E Harding Dr	S Cottage Grove Ave	Curb Ramp Improvements	34	93	79.96	2.1		\$1,890
1510	S178	South Urbana	Myra Ridge Dr	Summit Dr	Curb Ramp Improvements	34	61	73.30			\$1,890
1511	S179	South Urbana	Summit Dr	Myra Ridge Dr	Curb Ramp Improvements	34	63	73.30			\$1,890
1512	S180	South Urbana	Myra Ridge Ct	Myra Ridge Dr	Curb Ramp Improvements	34	62	73.30			\$1,890
1515	S184	South Urbana	Susan Stone Dr	Galena St	Curb Ramp Improvements	34	66	93.34			\$1,890
1518	S188	South Urbana	Jean Lee Ct	Susan Stone Dr	Curb Ramp Improvements	34	65	80.00			\$1,890
1532	S206	South Urbana	Susan Stone Dr	Moss St	Curb Ramp Improvements	34	65	100.00			\$1,890
1536	S215	South Urbana	Park Ridge Dr	Galena St	Curb Ramp Improvements	34	61	79.96			\$1,890
1537	S216	South Urbana	Moss St	Susan Stone Dr	Curb Ramp Improvements	34	66	93.34			\$1,890
1538	S218	South Urbana	Susan Stone Dr	Moss St	Curb Ramp Improvements	34	67	93.34			\$1,890
1543	S223	South Urbana	Plains Ct	Susan Stone Dr	Curb Ramp Improvements	34	66	100.00			\$1,890
1548	S228	South Urbana	Susan Stone Dr	Summit Dr	Curb Ramp Improvements	34	61	100.00			\$1,890
1565	S248	South Urbana	Jean Lee Ct	Susan Stone Dr	Curb Ramp Improvements	34	61	100.00			\$1,890
1566	S249	South Urbana	Scovill St	Anderson St	Curb Ramp Improvements	34	64	79.96			\$1,890
1570	S253	South Urbana	Myra Ridge Dr	Susan Stone Dr	Curb Ramp Improvements	34	68	93.34			\$1,890
1600	S303	South Urbana	Myra Ridge Dr	Silver Hill Dr	Curb Ramp Improvements	34	68	86.68			\$1,890
1678	S433	South Urbana	Myra Ridge Dr	Amber Ln	Curb Ramp Improvements	34	71	93.34			\$1,890
1689	S455	South Urbana	Amber Ln	Myra Ridge Dr	Curb Ramp Improvements	34	76	93.34			\$1,890
1699	S474	South Urbana	Lydia Ct	Myra Ridge Dr	Curb Ramp Improvements	34	80	100.00			\$1,890
1752	S570	South Urbana	Amber Ln	Amber Ln	Curb Ramp Improvements	34	75	66.64	1.1		\$1,890
1779	S606	South Urbana	Amber Ln	Amber Ln	Curb Ramp Improvements	34	75	93.34			\$1,890
2088	S718	South Urbana	E George Huff Dr	S Vine St	Curb Ramp Improvements	34	72	73.30			\$1,890
2200	S784	South Urbana	James Cherry Dr		Curb Ramp Improvements	34	80	86.66			\$1,890
2201	S785	South Urbana	James Cherry Dr	James Cherry Dr	Curb Ramp Improvements	34	78	100.00			\$1,890
2336	S828	South Urbana	Anderson St	Anderson St	Curb Ramp Improvements	34	89	100.00			\$1,890
2355	S863	South Urbana	Burkwood Ct W	S Vine St	Curb Ramp Improvements	34	85	93.34			\$1,890
2465	S882	South Urbana	Florida Dr	W Florida Ave	Curb Ramp Improvements	34	65	93.34			\$1,890
1677	S432	South Urbana	E Mumford Dr		Curb Ramp Improvements	33	81	100.00			\$1,890
1681	S437	South Urbana	Eagle Ridge Ct	E Mumford Dr	Curb Ramp Improvements	33	82	73.30			\$1,890
1692	S463	South Urbana	E Mumford Dr	Eagle Ridge Ct	Curb Ramp Improvements	33	89	73.30			\$1,890
1704	S486	South Urbana	Colorado Ave		Curb Ramp Improvements	33	81	79.96			\$1,890
1705	S487	South Urbana	Colorado Ave		Curb Ramp Improvements	33	85	100.00			\$1,890
1706	S489	South Urbana	Colorado Ave	Colorado Ave	Curb Ramp Improvements	33	82	100.00			\$1,890
1755	S573	South Urbana	Amber Ln		Curb Ramp Improvements	33	87	73.28			\$1,890
1757	S575	South Urbana	Amber Ln		Curb Ramp Improvements	33	83	59.96	1.1		\$1,890

GIS ID	Nhood ID	Neighborhood	Street 1	Street 2	Project Type	Priority Score	Compliance Score	Condition Score	Related Objective(s)	Note	Cost Estimate
1759	S577	South Urbana	Amber Ln		Curb Ramp Improvements	33	86	93.34			\$1,890
1764	S582	South Urbana	Trails Dr	Baronry Dr	Curb Ramp Improvements	33	76	80.02			\$1,890
1765	S583	South Urbana	Baronry Dr	Trails Dr	Curb Ramp Improvements	33	76	80.02			\$1,890
1773	S599	South Urbana	Amber Ln		Curb Ramp Improvements	33	85	79.96			\$1,890
1776	S602	South Urbana	Amber Ln		Curb Ramp Improvements	33	85	73.30			\$1,890
1777	S603	South Urbana	Amber Ln		Curb Ramp Improvements	33	82	73.30			\$1,890
1785	S616	South Urbana	Fawn Hill Ct	Trails Dr	Curb Ramp Improvements	33	80	73.30			\$1,890
1789	S620	South Urbana	Amber Ln	Philo Rd	Curb Ramp Improvements	33	97	79.96			\$1,890
1809	S691	South Urbana	Berns Dr	E Windsor Rd	Curb Ramp Improvements	33	90	93.34			\$1,890
2181	S781	South Urbana	E George Huff Dr	E Mumford Dr	Curb Ramp Improvements	33	49	93.34			\$1,890
2309	S795	South Urbana	E Mumford Dr	Pond St	Curb Ramp Improvements	33	76	66.64	1.1		\$1,890
2342	S846	South Urbana	Harmon St	Harmon St	Curb Ramp Improvements	33	58	73.30			\$1,890
2599	S892	South Urbana	Pond St	E Mumford Dr	Curb Ramp Improvements	33	77	100.00			\$1,890
1446	S39	South Urbana	S Vine St	Pell Cir	Curb Ramp Improvements	32	80	80.02			\$1,890
1451	S51	South Urbana	W Holmes St	S Race St	Curb Ramp Improvements	32	66	100.00			\$1,890
1474	S97	South Urbana	S Cottage Grove Ave	E Mumford Dr	Curb Ramp Improvements	32	96	79.96			\$1,890
1571	S254	South Urbana	Shurts St	S Cottage Grove Ave	Curb Ramp Improvements	32	49	79.96			\$1,890
1647	S385	South Urbana	E Mumford Dr	S Vine St	Curb Ramp Improvements	32	76	86.68			\$1,890
2327	S812	South Urbana	Shurts St	S Cottage Grove Ave	Curb Ramp Improvements	32	51	100.00			\$1,890
2703	S911	South Urbana	Whitson Cir	Scovill St	Curb Ramp Improvements	32	46	79.96			\$1,890
1485	S118	South Urbana	Wylde Dr	E McHenry St	Curb Ramp Improvements	31	50	86.64			\$1,890
1655	S393	South Urbana	W Mumford Dr	S Race St	Curb Ramp Improvements	31	68	73.30			\$1,890
1657	S395	South Urbana	W Mumford Dr	S Race St	Curb Ramp Improvements	31	62	73.30			\$1,890
1660	S398	South Urbana	E Mumford Dr	S Vine St	Curb Ramp Improvements	31	76	79.96			\$1,890
1661	S399	South Urbana	S Vine St	E Mumford Dr	Curb Ramp Improvements	31	76	100.00			\$1,890
1782	S609	South Urbana	Amber Ln	Philo Rd	Curb Ramp Improvements	31	99	79.96			\$1,890
2091	S722	South Urbana	S Harding Dr	E Mumford Dr	Curb Ramp Improvements	31	81	73.28			\$1,890
2466	S884	South Urbana	S Race St	Meadow Dr	Curb Ramp Improvements	31	88	93.34			\$1,890
2760	S933	South Urbana	Montclair Rd	S Vine St	Curb Ramp Improvements	31	94	86.68			\$1,890
1415	S10	South Urbana	Willard St	Brookens Cir	Curb Ramp Improvements	30	48	80.00			\$1,890
1418	S13	South Urbana	Scovill St	Brookens Cir	Curb Ramp Improvements	30	40	86.68			\$1,890
1419	S14	South Urbana	Provine Cir	Scovill St	Curb Ramp Improvements	30	46	86.68			\$1,890
1430	S22	South Urbana	Boudreau Dr	Willard St	Curb Ramp Improvements	30	49	79.98			\$1,890
1439	S29	South Urbana	Boudreau Dr	E McHenry St	Curb Ramp Improvements	30	40	100.00			\$1,890
1444	S33	South Urbana	E McHenry St	Burlison Dr	Curb Ramp Improvements	30	40	86.68			\$1,890
1505	S169	South Urbana	Summit Dr	Myra Ridge Dr	Curb Ramp Improvements	30	78	93.34			\$1,890

GIS ID	Nhood ID	Neighborhood	Street 1	Street 2	Project Type	Priority Score	Compliance Score	Condition Score	Related Objective(s)	Note	Cost Estimate
1506	S170	South Urbana	Scovill St	Pond St	Curb Ramp Improvements	30	56	100.00			\$1,890
1508	S175	South Urbana	Combes St	Scovill St	Curb Ramp Improvements	30	55	100.00			\$1,890
1509	S177	South Urbana	Galena St	Susan Stone Dr	Curb Ramp Improvements	30	77	100.00			\$1,890
1513	S182	South Urbana	Myra Ridge Dr	Galena St	Curb Ramp Improvements	30	79	79.98			\$1,890
1514	S183	South Urbana	Galena St	Susan Stone Dr	Curb Ramp Improvements	30	71	93.34			\$1,890
1520	S190	South Urbana	Anderson St	Scovill St	Curb Ramp Improvements	30	74	79.96			\$1,890
1522	S192	South Urbana	Susan Stone Dr	Myra Ridge Dr	Curb Ramp Improvements	30	72	93.34			\$1,890
1523	S193	South Urbana	Myra Ridge Dr	Susan Stone Dr	Curb Ramp Improvements	30	79	93.34			\$1,890
1527	S199	South Urbana	Myra Ridge Dr	Summit Dr	Curb Ramp Improvements	30	77	86.68			\$1,890
1530	S202	South Urbana	Pond St	Scovill St	Curb Ramp Improvements	30	40	66.64	1.1		\$1,890
1531	S205	South Urbana	Moss St	Susan Stone Dr	Curb Ramp Improvements	30	73	93.34			\$1,890
1541	S221	South Urbana	Susan Stone Dr	Galena St	Curb Ramp Improvements	30	79	79.96			\$1,890
1550	S230	South Urbana	Pond St	Willard St	Curb Ramp Improvements	30	56	79.96			\$1,890
1551	S231	South Urbana	Summit Ct	Summit Dr	Curb Ramp Improvements	30	73	79.96			\$1,890
1552	S232	South Urbana	Willard St	Pond St	Curb Ramp Improvements	30	57	79.96			\$1,890
1553	S233	South Urbana	Pond St	Willard St	Curb Ramp Improvements	30	59	93.34			\$1,890
1554	S234	South Urbana	Willard St	Pond St	Curb Ramp Improvements	30	58	80.00			\$1,890
1559	S239	South Urbana	Combes St	Willard St	Curb Ramp Improvements	30	35	80.00			\$1,890
1560	S240	South Urbana	Willard St	Combes St	Curb Ramp Improvements	30	36	73.30			\$1,890
1562	S243	South Urbana	Galena St	Myra Ridge Dr	Curb Ramp Improvements	30	75	73.30			\$1,890
1564	S246	South Urbana	Myra Ridge Dr	Susan Stone Dr	Curb Ramp Improvements	30	80	100.00			\$1,890
1567	S250	South Urbana	Susan Stone Dr	Jane Ann Ct	Curb Ramp Improvements	30	72	86.68			\$1,890
1569	S252	South Urbana	Susan Stone Dr	Myra Ridge Dr	Curb Ramp Improvements	30	79	73.30			\$1,890
1576	S266	South Urbana	Trails Dr	S Ridge Park Dr	Curb Ramp Improvements	30	80	100.00			\$1,890
1584	S281	South Urbana	Cureton Dr	E Mumford Dr	Curb Ramp Improvements	30	97	79.96			\$1,890
1593	S292	South Urbana	Myra Ridge Dr	E Ridge Park Dr	Curb Ramp Improvements	30	74	100.00			\$1,890
1596	S296	South Urbana	Myra Ridge Dr	E Ridge Park Dr	Curb Ramp Improvements	30	78	79.96			\$1,890
1601	S304	South Urbana	Myra Ridge Dr	Silver Hill Dr	Curb Ramp Improvements	30	75	93.34			\$1,890
1602	S305	South Urbana	Cureton Dr	E Mumford Dr	Curb Ramp Improvements	30	98	79.96			\$1,890
1605	S311	South Urbana	S Ridge Park Dr	Autumn Ridge Dr	Curb Ramp Improvements	30	71	80.00			\$1,890
1610	S318	South Urbana	S Ridge Park Dr	Trails Dr	Curb Ramp Improvements	30	74	100.00			\$1,890
1613	S327	South Urbana	E Ridge Park Dr	Myra Ridge Dr	Curb Ramp Improvements	30	76	79.96			\$1,890
1614	S329	South Urbana	E Ridge Park Dr	Myra Ridge Dr	Curb Ramp Improvements	30	80	100.00			\$1,890
1618	S334	South Urbana	Silver Hill Dr	Myra Ridge Dr	Curb Ramp Improvements	30	79	66.64	1.1		\$1,890
1641	S379	South Urbana	E George Huff Dr	S Vine St	Curb Ramp Improvements	30	82	66.64	1.1		\$1,890
1642	S380	South Urbana	S Vine St	E George Huff Dr	Curb Ramp Improvements	30	85	66.64	1.1		\$1,890

GIS ID	Nhood ID	Neighborhood	Street 1	Street 2	Project Type	Priority Score	Compliance Score	Condition Score	Related Objective(s)	Note	Cost Estimate
1652	S390	South Urbana	Burlison Dr	W Mumford Dr	Curb Ramp Improvements	30	51	73.30			\$1,890
1676	S431	South Urbana	Amber Ln	Myra Ridge Dr	Curb Ramp Improvements	30	89	86.66			\$1,890
1682	S441	South Urbana	Myra Ridge Dr	Lydia Ct	Curb Ramp Improvements	30	88	100.00			\$1,890
1683	S446	South Urbana	Falcon Ct	E Mumford Dr	Curb Ramp Improvements	30	90	79.96			\$1,890
1684	S447	South Urbana	E Mumford Dr	Falcon Ct	Curb Ramp Improvements	30	88	73.30			\$1,890
1686	S452	South Urbana	Lydia Ct		Curb Ramp Improvements	30	85	100.00			\$1,890
1687	S453	South Urbana	Lydia Ct	Myra Ridge Dr	Curb Ramp Improvements	30	86	100.00			\$1,890
1694	S469	South Urbana	E Mumford Dr	Falcon Ct	Curb Ramp Improvements	30	84	93.34			\$1,890
1696	S471	South Urbana	Falcon Ct	E Mumford Dr	Curb Ramp Improvements	30	85	93.34			\$1,890
1697	S472	South Urbana	E Mumford Dr	Meadowlark Ct	Curb Ramp Improvements	30	86	93.34			\$1,890
1698	S473	South Urbana	Meadowlark Ct	E Mumford Dr	Curb Ramp Improvements	30	89	100.00			\$1,890
1700	S475	South Urbana	E Mumford Dr	Meadowlark Ct	Curb Ramp Improvements	30	85	60.02	1.1		\$1,890
1721	S515	South Urbana	Deer Ridge Dr	Horizon Ln	Curb Ramp Improvements	30	80	66.64	1.1		\$1,890
1750	S567	South Urbana	Amber Ln	Amber Ln	Curb Ramp Improvements	30	82	73.32			\$1,890
1758	S576	South Urbana	Trails Dr	Chatham Dr	Curb Ramp Improvements	30	80	100.00			\$1,890
1784	S615	South Urbana	Prairie Winds Dr	Colorado Ave	Curb Ramp Improvements	30	92	73.30			\$1,890
1790	S667	South Urbana	E Windsor Rd	Boulder Dr	Curb Ramp Improvements	30	90	93.34			\$1,890
2131	S762	South Urbana	Myra Ridge Dr	Autumn Ridge Dr	Curb Ramp Improvements	30	80	100.00			\$1,890
2143	S774	South Urbana	Prairie Winds Dr		Curb Ramp Improvements	30	90	86.68			\$1,890
2357	S866	South Urbana	Grange Dr	E McHenry St	Curb Ramp Improvements	30	34	73.36			\$1,890
2455	S876	South Urbana	Florida Ct	W Florida Ave	Curb Ramp Improvements	30	76	66.64	1.1		\$1,890
2464	S881	South Urbana	Florida Dr	W Florida Ave	Curb Ramp Improvements	30	80	79.98			\$1,890
2516	S885	South Urbana	Burnett Cir	E Mumford Dr	Curb Ramp Improvements	30	59	100.00			\$1,890
2702	S910	South Urbana	Scovill St	Whitson Cir	Curb Ramp Improvements	30	42	73.30			\$1,890
1417	S12	South Urbana	S Vine St	S Vine St	Curb Ramp Improvements	29	81	73.28			\$1,890
1447	S47	South Urbana	W Holmes St	Grange Cir	Curb Ramp Improvements	29	33	73.30			\$1,890
1448	S48	South Urbana	Grange Cir	W Holmes St	Curb Ramp Improvements	29	55	86.66			\$1,890
1449	S49	South Urbana	Grange Cir	W Holmes St	Curb Ramp Improvements	29	50	73.30			\$1,890
1450	S50	South Urbana	W Holmes St	Grange Cir	Curb Ramp Improvements	29	41	80.00			\$1,890
1455	S59	South Urbana	E Holmes St	Grange Dr	Curb Ramp Improvements	29	52	66.62	1.1		\$1,890
1456	S60	South Urbana	Grange Dr	E Holmes St	Curb Ramp Improvements	29	47	73.28			\$1,890
1458	S62	South Urbana	W Holmes St	Grange Dr	Curb Ramp Improvements	29	51	66.62	1.1		\$1,890
1463	S71	South Urbana	Anderson St	E McHenry St	Curb Ramp Improvements	29	83	79.96			\$1,890
1481	S110	South Urbana	S Vine St	E McHenry St	Curb Ramp Improvements	29	89	100.00			\$1,890
1517	S187	South Urbana	S Lynn St	Willard St	Curb Ramp Improvements	29	43	73.30			\$1,890
1583	S276	South Urbana	Trails Dr	Earle Ct	Curb Ramp Improvements	29	88	100.00			\$1,890

GIS ID	Nhood ID	Neighborhood	Street 1	Street 2	Project Type	Priority Score	Compliance Score	Condition Score	Related Objective(s)	Note	Cost Estimate
1609	S316	South Urbana	E George Huff Dr	E Mumford Dr	Curb Ramp Improvements	29	62	73.32			\$1,890
1717	S504	South Urbana	Prairie Winds Dr	Colorado Ave	Curb Ramp Improvements	29	95	79.96			\$1,890
1767	S589	South Urbana	Trails Dr	Baronry Dr	Curb Ramp Improvements	29	86	93.34			\$1,890
1769	S594	South Urbana	Trails Dr	Fawn Hill Ct	Curb Ramp Improvements	29	84	100.00			\$1,890
1770	S596	South Urbana	Fawn Hill Ct	Trails Dr	Curb Ramp Improvements	29	90	100.00			\$1,890
2341	S845	South Urbana	Scovill Cir	Scovill Cir	Curb Ramp Improvements	29	33	46.70	1.1		\$1,890
1431	S24	South Urbana	W McHenry St	S Race St	Curb Ramp Improvements	28	71	73.30			\$1,890
1452	S52	South Urbana	W McHenry St	S Race St	Curb Ramp Improvements	28	77	100.00			\$1,890
1476	S99	South Urbana	Scovill St	Scovill Cir	Curb Ramp Improvements	28	68	100.00			\$1,890
1486	S128	South Urbana	Pond St	E McHenry St	Curb Ramp Improvements	28	78	73.30			\$1,890
1492	S151	South Urbana	E McHenry St	Pond St	Curb Ramp Improvements	28	80	79.96			\$1,890
1540	S220	South Urbana	Scovill St	Pond St	Curb Ramp Improvements	28	65	79.96			\$1,890
1634	S369	South Urbana	Whitehall Ct	S Race St	Curb Ramp Improvements	28	78	79.96			\$1,890
1636	S371	South Urbana	W Holmes St	S Race St	Curb Ramp Improvements	28	76	73.30			\$1,890
1772	S598	South Urbana	E Mumford Dr	Philo Rd	Curb Ramp Improvements	28	98	79.96			\$1,890
1788	S619	South Urbana	Philo Rd	E Mumford Dr	Curb Ramp Improvements	28	94	73.30			\$1,890
1933	S693	South Urbana	E Windsor Rd		Curb Ramp Improvements	28	92	73.30			\$1,890
1936	S699	South Urbana	E Windsor Rd	E Windsor Rd	Curb Ramp Improvements	28	91	59.98	1.1		\$1,890
2310	S798	South Urbana	Vawter St	E Mumford Dr	Curb Ramp Improvements	28	86	80.02	2.1		\$1,890
2337	S830	South Urbana	Scovill Cir	Scovill St	Curb Ramp Improvements	28	61	100.00			\$1,890
1638	S373	South Urbana	W George Huff Dr	S Race St	Curb Ramp Improvements	27	82	100.00			\$1,890
1703	S485	South Urbana	Marc Trl	Philo Rd	Curb Ramp Improvements	27	86	80.02			\$1,890
1714	S500	South Urbana	Colorado Ave	Lucas St	Curb Ramp Improvements	27	93	66.64	1.1		\$1,890
1722	S517	South Urbana	Kathryn St	Colorado Ave	Curb Ramp Improvements	27	86	79.96			\$1,890
1724	S520	South Urbana	Lucas St	Colorado Ave	Curb Ramp Improvements	27	94	66.64	1.1		\$1,890
2144	S777	South Urbana	E Florida Ave	Kinch St	Curb Ramp Improvements	27	90	86.68			\$1,890
2620	S900	South Urbana	E Mumford Dr	S Vine St	Curb Ramp Improvements	27	81	100.00			\$1,890
2633	S903	South Urbana	S Vine St	E Mumford Dr	Curb Ramp Improvements	27	83	100.00			\$1,890
1423	S19	South Urbana	Brookens Cir	Scovill St	Curb Ramp Improvements	26	67	93.34			\$1,890
1429	S21	South Urbana	Willard St	Grange Dr	Curb Ramp Improvements	26	68	66.62	1.1		\$1,890
1436	S27	South Urbana	Willard St	Brookens Cir	Curb Ramp Improvements	26	65	93.34			\$1,890
1440	S30	South Urbana	E McHenry St	Boudreau Dr	Curb Ramp Improvements	26	68	93.34			\$1,890
1442	S32	South Urbana	Willard St	Boudreau Dr	Curb Ramp Improvements	26	69	100.00			\$1,890
1461	S66	South Urbana	Anderson St	Eliot Dr	Curb Ramp Improvements	26	93	79.96			\$1,890
1507	S174	South Urbana	Combes St	Scovill St	Curb Ramp Improvements	26	65	93.34			\$1,890
1535	S214	South Urbana	Galena St	Susan Stone Dr	Curb Ramp Improvements	26	88	100.00			\$1,890

GIS ID	Nhood ID	Neighborhood	Street 1	Street 2	Project Type	Priority Score	Compliance Score	Condition Score	Related Objective(s)	Note	Cost Estimate
1573	S260	South Urbana	Myra Ridge Dr	Trails Dr	Curb Ramp Improvements	26	90	100.00			\$1,890
1574	S261	South Urbana	Trails Dr	Myra Ridge Dr	Curb Ramp Improvements	26	90	100.00			\$1,890
1580	S270	South Urbana	S Ridge Park Dr	Trails Dr	Curb Ramp Improvements	26	83	93.34			\$1,890
1585	S283	South Urbana	Trails Dr	Earle Ct	Curb Ramp Improvements	26	90	100.00			\$1,890
1586	S284	South Urbana	Earle Ct	Trails Dr	Curb Ramp Improvements	26	86	100.00			\$1,890
1587	S285	South Urbana	S Ridge Park Dr	Trails Dr	Curb Ramp Improvements	26	90	79.96			\$1,890
1603	S306	South Urbana	Silver Hill Dr	S Ridge Park Dr	Curb Ramp Improvements	26	86	79.96			\$1,890
1604	S308	South Urbana	S Ridge Park Dr	Autumn Ridge Dr	Curb Ramp Improvements	26	84	100.00			\$1,890
1607	S314	South Urbana	S Ridge Park Dr	Trails Dr	Curb Ramp Improvements	26	84	79.96			\$1,890
1608	S315	South Urbana	Trails Dr	S Ridge Park Dr	Curb Ramp Improvements	26	88	79.96			\$1,890
1611	S322	South Urbana	Earle Ct	Trails Dr	Curb Ramp Improvements	26	90	100.00			\$1,890
1615	S331	South Urbana	S Ridge Park Dr	Silver Hill Dr	Curb Ramp Improvements	26	85	100.00			\$1,890
1619	S337	South Urbana	Silver Hill Dr	Myra Ridge Dr	Curb Ramp Improvements	26	83	93.34			\$1,890
1653	S391	South Urbana	Burlison Dr	W Mumford Dr	Curb Ramp Improvements	26	66	73.30			\$1,890
1711	S497	South Urbana	Horizon Ln	Myra Ridge Dr	Curb Ramp Improvements	26	87	73.30			\$1,890
1715	S501	South Urbana	Myra Ridge Dr	Memory Ln	Curb Ramp Improvements	26	90	73.30			\$1,890
1716	S502	South Urbana	Memory Ln	Myra Ridge Dr	Curb Ramp Improvements	26	88	73.30			\$1,890
1720	S512	South Urbana	Marc Trl	Melissa Ln	Curb Ramp Improvements	26	86	80.02			\$1,890
1725	S521	South Urbana	Memory Ln	Myra Ridge Dr	Curb Ramp Improvements	26	89	86.68			\$1,890
1735	S544	South Urbana	Marc Trl	Deer Ridge Dr	Curb Ramp Improvements	26	87	100.00			\$1,890
1749	S566	South Urbana	Myra Ridge Dr	Trails Dr	Curb Ramp Improvements	26	90	100.00			\$1,890
1753	S571	South Urbana	Trails Dr	Chatham Dr	Curb Ramp Improvements	26	89	93.34			\$1,890
1756	S574	South Urbana	Chatham Dr	Trails Dr	Curb Ramp Improvements	26	83	100.00			\$1,890
1760	S578	South Urbana	Trails Dr	Chatham Ct	Curb Ramp Improvements	26	86	66.64	1.1		\$1,890
1762	S580	South Urbana	Chatham Ct	Trails Dr	Curb Ramp Improvements	26	89	73.30			\$1,890
1763	S581	South Urbana	Chatham Ct	Trails Dr	Curb Ramp Improvements	26	86	93.34			\$1,890
1778	S605	South Urbana	Myra Ridge Dr	Trails Dr	Curb Ramp Improvements	26	90	100.00			\$1,890
2127	S755	South Urbana	Deer Ridge Dr	Vernon Dr	Curb Ramp Improvements	26	83	73.30			\$1,890
2129	S760	South Urbana	Autumn Ridge Dr	Myra Ridge Dr	Curb Ramp Improvements	26	88	100.00			\$1,890
2130	S761	South Urbana	Myra Ridge Dr	Autumn Ridge Dr	Curb Ramp Improvements	26	85	100.00			\$1,890
2132	S763	South Urbana	Autumn Ridge Dr	Myra Ridge Dr	Curb Ramp Improvements	26	81	100.00			\$1,890
2517	S886	South Urbana	Burnett Cir	E Mumford Dr	Curb Ramp Improvements	26	69	100.00			\$1,890
2519	S888	South Urbana	Burnett Cir	E Mumford Dr	Curb Ramp Improvements	26	61	100.00			\$1,890
2753	S919	South Urbana	S Race St	W Windsor Rd	Curb Ramp Improvements	26	99	86.64			\$1,890
2754	S921	South Urbana	Philo Rd		Curb Ramp Improvements	26	98	73.30			\$1,890
1457	S61	South Urbana	Grange Dr	W Holmes St	Curb Ramp Improvements	25	66	73.28			\$1,890

GIS ID	Nhood ID	Neighborhood	Street 1	Street 2	Project Type	Priority Score	Compliance Score	Condition Score	Related Objective(s)	Note	Cost Estimate
1606	S313	South Urbana	E Mumford Dr	E George Huff Dr	Curb Ramp Improvements	25	75	100.00			\$1,890
1645	S383	South Urbana	Castlerock Dr	S Stone Creek Blvd	Curb Ramp Improvements	25	68	86.68			\$1,890
1654	S392	South Urbana	Plantation Pt	Castlerock Dr	Curb Ramp Improvements	25	68	66.64	1.1		\$1,890
1658	S396	South Urbana	Plantation Pt	Plantation Pt	Curb Ramp Improvements	25	61	86.68			\$1,890
1671	S422	South Urbana	St Andrews Rd	Amber Ln	Curb Ramp Improvements	25	69	86.68			\$1,890
1680	S435	South Urbana	Eagle Ridge Ct	E Mumford Dr	Curb Ramp Improvements	25	96	79.96			\$1,890
1709	S494	South Urbana	Colorado Ave	S Stone Creek Blvd	Curb Ramp Improvements	25	82	73.30			\$1,890
2165	S780	South Urbana	E George Huff Dr	E Mumford Dr	Curb Ramp Improvements	25	75	86.64			\$1,890
2330	S819	South Urbana	Evergreen Ct W	S Vine St	Curb Ramp Improvements	25	94	86.68			\$1,890
2335	S827	South Urbana	Willard St	S Lynn St	Curb Ramp Improvements	25	68	73.30			\$1,890
1459	S64	South Urbana	E McHenry St	Anderson St	Curb Ramp Improvements	24	86	79.96			\$1,890
1495	S156	South Urbana	E McHenry St	Philo Rd	Curb Ramp Improvements	24	97	86.64			\$1,890
1539	S219	South Urbana	Pond St	Scovill St	Curb Ramp Improvements	24	74	100.00			\$1,890
1635	S370	South Urbana	Whitehall Ct	S Race St	Curb Ramp Improvements	24	82	79.96			\$1,890
1723	S519	South Urbana	Colorado Ave	Kathryn St	Curb Ramp Improvements	24	92	73.30			\$1,890
2322	S801	South Urbana	E McHenry St	Philo Rd	Curb Ramp Improvements	24	97	79.96			\$1,890
1494	S155	South Urbana	E McHenry St	Philo Rd	Curb Ramp Improvements	23	95	73.30			\$1,890
1504	S168	South Urbana	Scovill St	Philo Rd	Curb Ramp Improvements	23	91	73.30			\$1,890
2133	S767	South Urbana	E McHenry St	Philo Rd	Curb Ramp Improvements	23	93	79.96			\$1,890
1414	S9	South Urbana	Willard St	Burlison Dr	Curb Ramp Improvements	22	77	100.00			\$1,890
1416	S11	South Urbana	Brookens Cir	Willard St	Curb Ramp Improvements	22	74	100.00			\$1,890
1428	S20	South Urbana	Grange Dr	Willard St	Curb Ramp Improvements	22	76	66.62	1.1		\$1,890
1433	S25	South Urbana	Burlison Dr	Willard St	Curb Ramp Improvements	22	80	93.34			\$1,890
1434	S26	South Urbana	Willard St	Burlison Dr	Curb Ramp Improvements	22	73	79.96			\$1,890
1441	S31	South Urbana	Boudreau Dr	Willard St	Curb Ramp Improvements	22	75	100.00			\$1,890
1466	S78	South Urbana	Shurts Cir	Shurts St	Curb Ramp Improvements	22	80	73.30			\$1,890
1526	S196	South Urbana	Shurts St		Curb Ramp Improvements	22	74	73.30			\$1,890
1662	S400	South Urbana	Stricker Ln	E Stone Creek Blvd	Curb Ramp Improvements	22	78	66.64	1.1		\$1,890
1670	S421	South Urbana	St Andrews Rd	S Stone Creek Blvd	Curb Ramp Improvements	22	80	100.00			\$1,890
1690	S456	South Urbana	Amber Ln	Cobble Creek Dr	Curb Ramp Improvements	22	82	93.34			\$1,890
1718	S506	South Urbana	Prairie Winds Dr	Prairie Winds Cir	Curb Ramp Improvements	22	91	59.98	1.1		\$1,890
1719	S507	South Urbana	Prairie Winds Dr		Curb Ramp Improvements	22	95	73.30			\$1,890
2202	S786	South Urbana	James Cherry Dr	James Cherry Dr	Curb Ramp Improvements	22	91	80.00			\$1,890
2518	S887	South Urbana	Burnett Cir	E Mumford Dr	Curb Ramp Improvements	22	71	93.34			\$1,890
1477	S103	South Urbana	Brookens Dr		Curb Ramp Improvements	21	78	100.00			\$1,890
1589	S287	South Urbana	S Stone Creek Blvd		Curb Ramp Improvements	21	89	80.02			\$1,890

GIS ID	Nhood ID	Neighborhood	Street 1	Street 2	Project Type	Priority Score	Compliance Score	Condition Score	Related Objective(s)	Note	Cost Estimate
1620	S346	South Urbana	Zupke Dr	E Mumford Dr	Curb Ramp Improvements	21	89	100.00			\$1,890
1632	S366	South Urbana	Stillwater Lndg	Cyprus Pt	Curb Ramp Improvements	21	76	73.30			\$1,890
1643	S381	South Urbana	Castlerock Dr	S Stone Creek Blvd	Curb Ramp Improvements	21	73	93.34			\$1,890
1648	S386	South Urbana	Castlerock Dr	Plantation Pt	Curb Ramp Improvements	21	72	93.34			\$1,890
1649	S387	South Urbana	Castlerock Dr		Curb Ramp Improvements	21	72	73.30			\$1,890
1650	S388	South Urbana	Castlerock Dr	Castlerock Dr	Curb Ramp Improvements	21	80	86.68			\$1,890
1651	S389	South Urbana	Castlerock Dr	Castlerock Dr	Curb Ramp Improvements	21	74	66.64	1.1		\$1,890
1672	S423	South Urbana	Amber Ln	St Andrews Rd	Curb Ramp Improvements	21	78	100.00			\$1,890
1673	S427	South Urbana	Cobble Creek Dr	Rocky Ln	Curb Ramp Improvements	21	78	73.30			\$1,890
1691	S459	South Urbana	Cobble Creek Ct	Cobble Creek Dr	Curb Ramp Improvements	21	72	100.00			\$1,890
1730	S533	South Urbana	Amber Ln	St Andrews Rd	Curb Ramp Improvements	21	72	80.00			\$1,890
1736	S545	South Urbana	Cobble Creek Ct	Cobble Creek Dr	Curb Ramp Improvements	21	78	100.00			\$1,890
1741	S554	South Urbana	St Andrews Rd	Amber Ln	Curb Ramp Improvements	21	80	86.68			\$1,890
1744	S557	South Urbana	Player Ct	St Andrews Rd	Curb Ramp Improvements	21	78	93.34			\$1,890
1783	S613	South Urbana	Trails Dr	Baronry Dr	Curb Ramp Improvements	21	93	86.64			\$1,890
476	S5	South Urbana	S Smith Rd	E Florida Ave	Curb Ramp Improvements	20	99	86.68			\$1,890
1475	S98	South Urbana	Scovill Cir	Scovill St	Curb Ramp Improvements	20	83	100.00			\$1,890
2788	S960	South Urbana	Scovill St	S Lynn St	Curb Ramp Improvements	20	87	100.00			\$1,890
2789	S961	South Urbana	S Lynn St	Scovill St	Curb Ramp Improvements	20	84	100.00			\$1,890
470	S1	South Urbana	E Florida Ave	E Florida Ave	Curb Ramp Improvements	19	83	93.34			\$1,890
471	S2	South Urbana	E Florida Ave	E Florida Ave	Curb Ramp Improvements	19	83	86.68			\$1,890
473	S3	South Urbana	E Florida Ave	E Florida Ave	Curb Ramp Improvements	19	84	80.02			\$1,890
474	S4	South Urbana	E Florida Ave	E Florida Ave	Curb Ramp Improvements	19	84	86.68			\$1,890
1710	S496	South Urbana	Kathryn St	Colorado Ave	Curb Ramp Improvements	19	100	79.96			\$1,890
2767	S949	South Urbana	E McHenry St	E McHenry St	Curb Ramp Improvements	19	89	86.64			\$1,890
1413	S8	South Urbana	Burlison Dr	Willard St	Curb Ramp Improvements	18	82	79.96			\$1,890
1420	S15	South Urbana	Provine Cir	Scovill St	Curb Ramp Improvements	18	88	100.00			\$1,890
1422	S16	South Urbana	Scovill St	Provine Cir	Curb Ramp Improvements	18	89	100.00			\$1,890
1438	S28	South Urbana	Grange Dr	W McHenry St	Curb Ramp Improvements	18	86	100.00			\$1,890
1465	S77	South Urbana	Shurts St	Shurts Cir	Curb Ramp Improvements	18	81	79.96			\$1,890
1471	S94	South Urbana	Anderson St	Scovill St	Curb Ramp Improvements	18	93	73.30			\$1,890
1472	S95	South Urbana	Scovill St	Anderson St	Curb Ramp Improvements	18	99	79.96			\$1,890
1525	S195	South Urbana	Anderson St	Shurts St	Curb Ramp Improvements	18	96	79.96			\$1,890
1544	S224	South Urbana	Scovill St	Philo Rd	Curb Ramp Improvements	18	93	73.30			\$1,890
1545	S225	South Urbana	Philo Rd	Scovill St	Curb Ramp Improvements	18	91	73.30			\$1,890
1555	S235	South Urbana	Combes St	Willard St	Curb Ramp Improvements	18	85	73.30			\$1,890

GIS ID	Nhood ID	Neighborhood	Street 1	Street 2	Project Type	Priority Score	Compliance Score	Condition Score	Related Objective(s)	Note	Cost Estimate
1557	S237	South Urbana	Willard St	Combes St	Curb Ramp Improvements	18	84	73.30			\$1,890
1568	S251	South Urbana	Shurts St	Anderson St	Curb Ramp Improvements	18	100	79.96			\$1,890
1572	S258	South Urbana	S Stone Creek Blvd	Muirfield Pl	Curb Ramp Improvements	18	83	73.34			\$1,890
1575	S262	South Urbana	S Stone Creek Blvd	Castlerock Dr	Curb Ramp Improvements	18	90	93.34			\$1,890
1582	S275	South Urbana	S Stone Creek Blvd		Curb Ramp Improvements	18	86	86.68			\$1,890
1612	S323	South Urbana	Trails Dr	S Ridge Park Dr	Curb Ramp Improvements	18	92	79.96			\$1,890
1621	S350	South Urbana	E Stone Creek Blvd	Pebblebrooke Ln	Curb Ramp Improvements	18	86	93.34			\$1,890
1623	S352	South Urbana	Pebblebrooke Ln	E Stone Creek Blvd	Curb Ramp Improvements	18	89	73.30			\$1,890
1640	S377	South Urbana	Bohn Cir	E Stone Creek Blvd	Curb Ramp Improvements	18	87	79.96			\$1,890
1663	S402	South Urbana	Muirfield Pl	S Stone Creek Blvd	Curb Ramp Improvements	18	90	86.66			\$1,890
1665	S404	South Urbana	S Stone Creek Blvd		Curb Ramp Improvements	18	90	86.68			\$1,890
1707	S492	South Urbana	Marc Trl	Deer Ridge Dr	Curb Ramp Improvements	18	92	86.68			\$1,890
1708	S493	South Urbana	Horizon Ln	Deer Ridge Dr	Curb Ramp Improvements	18	100	79.96			\$1,890
1713	S499	South Urbana	Myra Ridge Dr	Horizon Ln	Curb Ramp Improvements	18	93	86.64			\$1,890
1726	S522	South Urbana	Myra Ridge Dr	Hillshire Dr	Curb Ramp Improvements	18	92	66.64	1.1		\$1,890
1727	S523	South Urbana	Hillshire Dr	Myra Ridge Dr	Curb Ramp Improvements	18	95	79.96			\$1,890
1728	S529	South Urbana	Deer Ridge Dr	Marc Trl	Curb Ramp Improvements	18	96	79.96			\$1,890
1729	S532	South Urbana	Deer Ridge Dr	Lexington Dr	Curb Ramp Improvements	18	94	66.64	1.1		\$1,890
1731	S536	South Urbana	Myra Ridge Dr	Vernon Dr	Curb Ramp Improvements	18	99	79.96			\$1,890
1739	S550	South Urbana	Lexington Dr	Deer Ridge Dr	Curb Ramp Improvements	18	94	73.30			\$1,890
1740	S551	South Urbana	Lexington Dr	Deer Ridge Dr	Curb Ramp Improvements	18	99	86.66			\$1,890
1742	S555	South Urbana	Lexington Dr	Myra Ridge Dr	Curb Ramp Improvements	18	91	73.30			\$1,890
1743	S556	South Urbana	Myra Ridge Dr	Lexington Dr	Curb Ramp Improvements	18	93	73.30			\$1,890
1745	S560	South Urbana	Vernon Dr	Myra Ridge Dr	Curb Ramp Improvements	18	99	79.96			\$1,890
1747	S564	South Urbana	Myra Ridge Dr	Trails Dr	Curb Ramp Improvements	18	93	86.66			\$1,890
1748	S565	South Urbana	Amber Ln	S Stone Creek Blvd	Curb Ramp Improvements	18	87	66.62	1.1		\$1,890
1751	S569	South Urbana	Chatham Dr	Trails Dr	Curb Ramp Improvements	18	94	86.64			\$1,890
2124	S752	South Urbana	Deer Ridge Dr	Horizon Ln	Curb Ramp Improvements	18	99	79.96			\$1,890
2125	S753	South Urbana	Vernon Dr	Deer Ridge Dr	Curb Ramp Improvements	18	97	79.96			\$1,890
2126	S754	South Urbana	Horizon Ln	Deer Ridge Dr	Curb Ramp Improvements	18	100	79.96			\$1,890
2128	S757	South Urbana	Deer Ridge Dr	Vernon Dr	Curb Ramp Improvements	18	96	79.96			\$1,890
2142	S773	South Urbana	Stonebrooke Ct	E Stone Creek Blvd	Curb Ramp Improvements	18	84	86.68			\$1,890
2145	S778	South Urbana	E Stone Creek Blvd	E Stone Creek Blvd	Curb Ramp Improvements	18	87	100.00			\$1,890
2324	S806	South Urbana	Shurts St	Anderson St	Curb Ramp Improvements	18	98	79.96			\$1,890
2325	S807	South Urbana	Anderson St	Shurts St	Curb Ramp Improvements	18	100	79.96			\$1,890
1622	S351	South Urbana	Pebblebrooke Ln	E Stone Creek Blvd	Curb Ramp Improvements	17	87	73.30			\$1,890

GIS ID	Nhood ID	Neighborhood	Street 1	Street 2	Project Type	Priority Score	Compliance Score	Condition Score	Related Objective(s)	Note	Cost Estimate
1624	S353	South Urbana	Stonebrooke Ct	Pebblebrooke Ln	Curb Ramp Improvements	17	88	93.34			\$1,890
1625	S357	South Urbana	Stricker Ln	E Stone Creek Blvd	Curb Ramp Improvements	17	86	80.00			\$1,890
1627	S360	South Urbana	Stricker Ln	Nugent Cir	Curb Ramp Improvements	17	90	100.00			\$1,890
1629	S362	South Urbana	Stricker Ln	Nugent Cir	Curb Ramp Improvements	17	88	86.68			\$1,890
1631	S365	South Urbana	Cyprus Pt	Stillwater Lndg	Curb Ramp Improvements	17	87	79.96			\$1,890
1639	S374	South Urbana	Bohn Cir	E Stone Creek Blvd	Curb Ramp Improvements	17	86	66.64	1.1		\$1,890
1646	S384	South Urbana	Castlerock Dr	S Stone Creek Blvd	Curb Ramp Improvements	17	81	100.00			\$1,890
1656	S394	South Urbana	Plantation Pt	Plantation Pt	Curb Ramp Improvements	17	84	73.30			\$1,890
1659	S397	South Urbana	Castlerock Dr	Plantation Pt	Curb Ramp Improvements	17	81	100.00			\$1,890
1669	S419	South Urbana	Muirfield Pl	Wadsworth Ln	Curb Ramp Improvements	17	86	86.68			\$1,890
1732	S537	South Urbana	St Andrews Rd	S Stone Creek Blvd	Curb Ramp Improvements	17	87	93.34			\$1,890
1734	S539	South Urbana	Amber Ln	Amber Ln	Curb Ramp Improvements	17	90	73.28			\$1,890
1737	S548	South Urbana	Cobble Creek Dr	Pebble Pt	Curb Ramp Improvements	17	84	79.98			\$1,890
1738	S549	South Urbana	Pebble Pt	Cobble Creek Dr	Curb Ramp Improvements	17	84	79.98			\$1,890
1746	S562	South Urbana	Amber Ln	Amber Ln	Curb Ramp Improvements	17	83	73.30			\$1,890
1467	S87	South Urbana	S Lynn St	E Windsor Rd	Curb Ramp Improvements	13	95	73.30			\$1,890
1588	S286	South Urbana	S Stone Creek Blvd		Curb Ramp Improvements	13	95	80.02			\$1,890
1484	S117	South Urbana	Cureton Dr	E McHenry St	Curb Ramp Improvements	11	100	86.64			\$1,890
2766	S942	South Urbana	E McHenry St	Cureton Dr	Curb Ramp Improvements	11	100	86.64			\$1,890
1453	S57	South Urbana	Boudreau Dr	E Holmes St	Curb Ramp Improvements	10	97	79.96			\$1,890
1454	S58	South Urbana	E Holmes St	Boudreau Dr	Curb Ramp Improvements	10	97	79.96			\$1,890
1577	S267	South Urbana	S Stone Creek Blvd	St Andrews Rd	Curb Ramp Improvements	10	92	86.68			\$1,890
1578	S268	South Urbana	S Stone Creek Blvd	St Andrews Rd	Curb Ramp Improvements	10	94	86.68			\$1,890
1590	S288	South Urbana	S Stone Creek Blvd		Curb Ramp Improvements	10	95	86.68			\$1,890
1594	S294	South Urbana	E Stone Creek Blvd	S Smith Rd	Curb Ramp Improvements	10	94	80.02			\$1,890
1598	S298	South Urbana	E Stone Creek Blvd	Bohn Cir	Curb Ramp Improvements	10	99	79.96			\$1,890
1599	S301	South Urbana	E Stone Creek Blvd		Curb Ramp Improvements	10	100	73.30			\$1,890
1616	S332	South Urbana	E Stone Creek Blvd	Bohn Cir	Curb Ramp Improvements	10	100	73.30			\$1,890
1617	S333	South Urbana	E Stone Creek Blvd		Curb Ramp Improvements	10	100	73.30			\$1,890
1633	S368	South Urbana	Stillwater Lndg	E Stone Creek Blvd	Curb Ramp Improvements	10	91	73.30			\$1,890
1637	S372	South Urbana	S High Cross Rd	E Stone Creek Blvd	Curb Ramp Improvements	10	97	86.64			\$1,890
2333	S824	South Urbana	Combes St	Willard St	Curb Ramp Improvements	10	96	79.96			\$1,890
2339	S838	South Urbana	Willard St	Combes St	Curb Ramp Improvements	10	96	79.96			\$1,890
2790	S972	South Urbana	S Cottage Grove Ave	Scovill St	Curb Ramp Improvements	10	96	86.64			\$1,890
1626	S359	South Urbana	Stonebrooke Ct	Pebblebrooke Ln	Curb Ramp Improvements	9	92	86.68			\$1,890
1628	S361	South Urbana	Stricker Ln	Nugent Cir	Curb Ramp Improvements	9	94	80.02			\$1,890

GIS ID	Nhood ID	Neighborhood	Street 1	Street 2	Project Type	Priority Score	Compliance Score	Condition Score	Related Objective(s)	Note	Cost Estimate
1630	S364	South Urbana	Stillwater Lndg	Cyprus Pt	Curb Ramp Improvements	9	94	86.68			\$1,890
1664	S403	South Urbana	Muirfield Pl	Muirfield Pl	Curb Ramp Improvements	9	92	79.96			\$1,890
1666	S405	South Urbana	Wadsworth Ln		Curb Ramp Improvements	9	91	79.96			\$1,890
1667	S406	South Urbana	Cobble Creek Dr	Rocky Ln	Curb Ramp Improvements	9	98	79.96			\$1,890
1668	S409	South Urbana	Muirfield Pl	Wadsworth Ln	Curb Ramp Improvements	9	94	79.96			\$1,890
1733	S538	South Urbana	Amber Ln	S Stone Creek Blvd	Curb Ramp Improvements	9	95	73.28			\$1,890
2141	S770	South Urbana	Cobble Creek Dr	Cobble Creek Dr	Curb Ramp Improvements	9	92	66.64	1.1		\$1,890
2460	UD465	University District	S Orchard St	W Florida Ave	Curb Ramp Improvements	59	64	86.68		SE corner	\$1,890
1399	UD284	University District	Clark St	N Lincoln Ave	Curb Ramp Improvements	58	52	100.00		NW corner	\$1,890
946	UD41	University District	Clark St	N Lincoln Ave	Curb Ramp Improvements	57	46	79.98		SW corner	\$1,890
2461	UD468	University District	Carle Ave	W Florida Ave	Curb Ramp Improvements	57	67	73.32			\$1,890
951	UD46	University District	N Lincoln Ave	Stoughton St	Curb Ramp Improvements	56	50	86.68			\$1,890
2378	UD381	University District	W Main St		Curb Ramp Improvements	56	59	100.00			\$1,890
2456	UD463	University District	S Race St	W George Huff Dr	Curb Ramp Improvements	56	57	59.98	1.1		\$1,890
2411	UD425	University District	S Lincoln Ave	W Florida Ave	Curb Ramp Improvements	55	58	93.34			\$1,890
921	UD16	University District	N Lincoln Ave	W Main St	Curb Ramp Improvements	53	48	93.34			\$1,890
2449	UD459	University District	W Florida Ave	S Race St	Curb Ramp Improvements	53	85	93.34			\$1,890
537	UD1	University District	W Pennsylvania Ave	S Lincoln Ave	Curb Ramp Improvements	52	89	100.00			\$1,890
955	UD49	University District	Stoughton St	N Lincoln Ave	Curb Ramp Improvements	52	59	80.00			\$1,890
1092	UD194	University District	Dorner Dr	Gregory Dr	Curb Ramp Improvements	52	56	73.36			\$1,890
1248	UD252	University District	W Main St		Curb Ramp Improvements	52	67	86.68			\$1,890
2462	UD469	University District	W Florida Ave	Carle Ave	Curb Ramp Improvements	52	80	79.98			\$1,890
2423	UD438	University District	S Lincoln Ave	College Ct	Curb Ramp Improvements	51	58	73.36			\$1,890
2565	UD479	University District	W George Huff Dr	S Orchard St	Curb Ramp Improvements	51	59	66.62	1.1		\$1,890
950	UD45	University District	N Lincoln Ave	W Main St	Curb Ramp Improvements	50	47	86.64			\$1,890
964	UD58	University District	Harvey St	W Main St	Curb Ramp Improvements	50	55	80.00			\$1,890
1059	UD139	University District	Springfield Ave	S Wright St	Curb Ramp Improvements	50	55	100.00			\$1,890
2369	UD373	University District			Curb Ramp Improvements	50	58	80.02			\$1,890
925	UD18	University District	W Main St	N Lincoln Ave	Curb Ramp Improvements	49	43	79.98			\$1,890
1262	UD254	University District	Dorner Dr		Curb Ramp Improvements	49	65	73.28			\$1,890
2087	UD328	University District	W Florida Ave	S Lincoln Ave	Curb Ramp Improvements	49	77	93.34			\$1,890
2450	UD460	University District	Bliss Dr	S Race St	Curb Ramp Improvements	49	67	80.02			\$1,890
2453	UD461	University District	S Race St	S Race St	Curb Ramp Improvements	49	67	73.34			\$1,890
2454	UD462	University District	S Race St	S Race St	Curb Ramp Improvements	49	65	80.00			\$1,890
2457	UD464	University District	W George Huff Dr	S Race St	Curb Ramp Improvements	49	77	66.64	1.1		\$1,890

GIS ID	Nhood ID	Neighborhood	Street 1	Street 2	Project Type	Priority Score	Compliance Score	Condition Score	Related Objective(s)	Note	Cost Estimate
2665	UD532	University District	S Orchard St	Orchard Pl	Curb Ramp Improvements	49	56	93.34			\$1,890
2667	UD535	University District	S Orchard St		Curb Ramp Improvements	49	60	86.68			\$1,890
2668	UD536	University District	S Orchard St		Curb Ramp Improvements	49	53	73.36			\$1,890
1026	UD118	University District	W Main St	N Mathews Ave	Curb Ramp Improvements	48	75	100.00			\$1,890
1027	UD119	University District	W Main St	N Mathews Ave	Curb Ramp Improvements	48	72	100.00			\$1,890
1073	UD160	University District	Dorner Dr		Curb Ramp Improvements	48	68	100.00			\$1,890
1083	UD185	University District	W Pennsylvania Ave	Dorner Dr	Curb Ramp Improvements	48	61	93.34			\$1,890
1947	UD310	University District	W Pennsylvania Ave		Curb Ramp Improvements	48	68	66.62	1.1		\$1,890
1955	UD318	University District	W Pennsylvania Ave	Dorner Dr	Curb Ramp Improvements	48	62	93.34			\$1,890
2374	UD377	University District	N Gregory St	W University Ave	Curb Ramp Improvements	48	79	80.02			\$1,890
2381	UD385	University District	W Main St		Curb Ramp Improvements	48	75	100.00			\$1,890
2382	UD386	University District	W Main St		Curb Ramp Improvements	48	80	93.34			\$1,890
2401	UD414	University District	College Ct	S Lincoln Ave	Curb Ramp Improvements	48	77	80.02			\$1,890
2619	UD499	University District	Gregory Dr		Curb Ramp Improvements	48	65	100.00			\$1,890
2644	UD513	University District	Gregory Dr		Curb Ramp Improvements	48	62	100.00			\$1,890
956	UD50	University District	N Lincoln Ave	Springfield Ave	Curb Ramp Improvements	47	68	86.68			\$1,890
1091	UD193	University District	Dorner Dr	Peabody Dr	Curb Ramp Improvements	47	67	100.00			\$1,890
1109	UD235	University District	W Oregon St	S Gregory St	Curb Ramp Improvements	47	78	100.00			\$1,890
1111	UD240	University District	W Oregon St	S Lincoln Ave	Curb Ramp Improvements	47	52	100.00			\$1,890
1263	UD255	University District			Curb Ramp Improvements	47	69	73.30			\$1,890
1407	UD289	University District	N Goodwin Ave	W University Ave	Curb Ramp Improvements	47	72	100.00			\$1,890
2318	UD356	University District	W Green St		Curb Ramp Improvements	47	47	66.62	1.1		\$1,890
2319	UD357	University District	W Green St		Curb Ramp Improvements	47	54	66.62	1.1		\$1,890
2394	UD406	University District	Dorner Dr	W Pennsylvania Ave	Curb Ramp Improvements	47	68	93.34			\$1,890
931	UD24	University District	N Gregory St	W Main St	Curb Ramp Improvements	46	65	86.66			\$1,890
948	UD42	University District	N Gregory St	W Main St	Curb Ramp Improvements	46	78	80.00			\$1,890
961	UD54	University District	W Main St	N Gregory St	Curb Ramp Improvements	46	64	86.64			\$1,890
1006	UD97	University District	N Mathews Ave	W University Ave	Curb Ramp Improvements	46	76	100.00			\$1,890
1014	UD106	University District	S Mathews Ave	W Green St	Curb Ramp Improvements	46	55	100.00			\$1,890
1031	UD121	University District	S Mathews Ave	W Green St	Curb Ramp Improvements	46	58	100.00			\$1,890
1035	UD123	University District	S Mathews Ave		Curb Ramp Improvements	46	60	86.68			\$1,890
1046	UD128	University District	S Mathews Ave	W Green St	Curb Ramp Improvements	46	49	73.32			\$1,890
1047	UD129	University District	S Mathews Ave	W Green St	Curb Ramp Improvements	46	45	40.00	1.1		\$1,890
1064	UD145	University District	S Mathews Ave		Curb Ramp Improvements	46	52	46.64	1.1		\$1,890
1086	UD188	University District	Peabody Dr	S Goodwin Ave	Curb Ramp Improvements	46	60	60.02	1.1		\$1,890
1095	UD200	University District	Dorner Dr	Peabody Dr	Curb Ramp Improvements	46	66	93.34			\$1,890

GIS ID	Nhood ID	Neighborhood	Street 1	Street 2	Project Type	Priority Score	Compliance Score	Condition Score	Related Objective(s)	Note	Cost Estimate
1096	UD201	University District	Dorner Dr	Peabody Dr	Curb Ramp Improvements	46	66	86.64			\$1,890
1097	UD202	University District	Dorner Dr		Curb Ramp Improvements	46	62	93.34			\$1,890
1100	UD209	University District	S Goodwin Ave		Curb Ramp Improvements	46	79	73.34			\$1,890
1244	UD248	University District	Springfield Ave		Curb Ramp Improvements	46	65	93.34			\$1,890
2311	UD336	University District	Springfield Ave	N Lincoln Ave	Curb Ramp Improvements	46	51	100.00			\$1,890
2313	UD339	University District	W Green St		Curb Ramp Improvements	46	58	93.34			\$1,890
2405	UD418	University District			Curb Ramp Improvements	46	46	86.68			\$1,890
2415	UD429	University District			Curb Ramp Improvements	46	36	73.36			\$1,890
1090	UD192	University District	Dorner Dr	Gregory Dr	Curb Ramp Improvements	45	79	80.02			\$1,890
1099	UD206	University District	Gregory Dr	Dorner Dr	Curb Ramp Improvements	45	72	100.00			\$1,890
2100	UD330	University District	Hazelwood Dr	S Lincoln Ave	Curb Ramp Improvements	45	80	86.66			\$1,890
2463	UD470	University District	Bliss Dr	S Race St	Curb Ramp Improvements	45	80	73.34			\$1,890
2664	UD531	University District	S Orchard St	Orchard Pl	Curb Ramp Improvements	45	64	86.68			\$1,890
1007	UD98	University District	N Mathews Ave	W Main St	Curb Ramp Improvements	44	84	100.00			\$1,890
1025	UD117	University District	N Mathews Ave	W Main St	Curb Ramp Improvements	44	82	73.28			\$1,890
1057	UD137	University District	S Wright St		Curb Ramp Improvements	44	66	79.98			\$1,890
1058	UD138	University District	S Wright St	Chalmers St	Curb Ramp Improvements	44	69	86.68			\$1,890
1101	UD211	University District	W Nevada St	S Gregory St	Curb Ramp Improvements	44	86	100.00			\$1,890
1281	UD266	University District	S Goodwin Ave	W Oregon St	Curb Ramp Improvements	44	85	93.34			\$1,890
1282	UD267	University District	W Oregon St	S Goodwin Ave	Curb Ramp Improvements	44	88	100.00			\$1,890
2395	UD407	University District	S Goodwin Ave	W Pennsylvania Ave	Curb Ramp Improvements	44	68	66.62	1.1		\$1,890
2399	UD411	University District	Gregory Dr	Gregory Dr	Curb Ramp Improvements	44	80	100.00			\$1,890
2662	UD529	University District	Orchard Pl		Curb Ramp Improvements	44	64	26.66	1.1		\$1,890
2663	UD530	University District	Orchard Pl		Curb Ramp Improvements	44	62	26.66	1.1		\$1,890
992	UD79	University District	Stoughton St	N Goodwin Ave	Curb Ramp Improvements	43	77	86.68			\$1,890
996	UD90	University District	N Mathews Ave		Curb Ramp Improvements	43	74	100.00			\$1,890
1009	UD100	University District	Stoughton St	N Mathews Ave	Curb Ramp Improvements	43	73	80.02			\$1,890
1010	UD101	University District	Stoughton St	N Mathews Ave	Curb Ramp Improvements	43	72	46.72	1.1		\$1,890
1045	UD127	University District	W Green St		Curb Ramp Improvements	43	68	66.68	1.1		\$1,890
1108	UD234	University District	S Gregory St	W Oregon St	Curb Ramp Improvements	43	87	100.00			\$1,890
1110	UD239	University District	W Oregon St	S Lincoln Ave	Curb Ramp Improvements	43	73	100.00			\$1,890
1953	UD316	University District	W Florida Ave	W Florida Ave	Curb Ramp Improvements	43	69	73.28			\$1,890
2368	UD370	University District	W University Ave	N Wright St	Curb Ramp Improvements	43	82	86.66			\$1,890
2410	UD424	University District	S Mathews Ave	W Nevada St	Curb Ramp Improvements	43	58	66.70			\$1,890
2629	UD501	University District	Dorner Dr		Curb Ramp Improvements	43	79	100.00			\$1,890
2635	UD506	University District	Dorner Dr	Peabody Dr	Curb Ramp Improvements	43	80	100.00			\$1,890

GIS ID	Nhood ID	Neighborhood	Street 1	Street 2	Project Type	Priority Score	Compliance Score	Condition Score	Related Objective(s)	Note	Cost Estimate
2638	UD510	University District			Curb Ramp Improvements	43	80	93.34			\$1,890
922	UD17	University District	W Main St	N Gregory St	Curb Ramp Improvements	42	82	86.64			\$1,890
939	UD37	University District	Stoughton St		Curb Ramp Improvements	42	73	100.00			\$1,890
1024	UD116	University District	N Mathews Ave		Curb Ramp Improvements	42	74	73.32			\$1,890
1065	UD147	University District	S Mathews Ave		Curb Ramp Improvements	42	69	53.36	1.1		\$1,890
1074	UD163	University District	S Goodwin Ave		Curb Ramp Improvements	42	79	86.68			\$1,890
1075	UD167	University District	S Mathews Ave		Curb Ramp Improvements	42	69	80.00			\$1,890
1076	UD172	University District	W Oregon St	S Mathews Ave	Curb Ramp Improvements	42	67	73.32			\$1,890
1085	UD187	University District	S Goodwin Ave	Peabody Dr	Curb Ramp Improvements	42	75	93.34			\$1,890
1087	UD189	University District	Dorner Dr		Curb Ramp Improvements	42	75	100.00			\$1,890
1089	UD191	University District	Peabody Dr		Curb Ramp Improvements	42	78	93.34			\$1,890
1247	UD251	University District	Springfield Ave		Curb Ramp Improvements	42	69	86.68			\$1,890
1951	UD314	University District	W Florida Ave	W Florida Ave	Curb Ramp Improvements	42	62	53.30	1.1		\$1,890
2371	UD374	University District			Curb Ramp Improvements	42	72	86.68			\$1,890
2376	UD379	University District	Stoughton St		Curb Ramp Improvements	42	79	100.00			\$1,890
2403	UD416	University District	W Green St		Curb Ramp Improvements	42	69	46.64	1.1		\$1,890
2418	UD432	University District			Curb Ramp Improvements	42	62	73.36			\$1,890
2426	UD441	University District			Curb Ramp Improvements	42	76	93.34			\$1,890
2558	UD475	University District	Hazelwood Dr	W George Huff Dr	Curb Ramp Improvements	42	80	100.00			\$1,890
2632	UD504	University District	S Gregory St		Curb Ramp Improvements	42	90	100.00			\$1,890
1063	UD144	University District	S Goodwin Ave	W Pennsylvania Ave	Curb Ramp Improvements	41	56	80.02			\$1,890
1939	UD301	University District	S Goodwin Ave	W Florida Ave	Curb Ramp Improvements	41	62	80.00			\$1,890
2421	UD436	University District	College Ct		Curb Ramp Improvements	41	65	86.68			\$1,890
2649	UD517	University District	S Orchard St		Curb Ramp Improvements	41	76	86.68			\$1,890
2654	UD522	University District	S Orchard St		Curb Ramp Improvements	41	75	93.34			\$1,890
2655	UD523	University District	S Orchard St		Curb Ramp Improvements	41	80	100.00			\$1,890
2656	UD524	University District	S Orchard St		Curb Ramp Improvements	41	80	80.02			\$1,890
2669	UD537	University District	S Orchard St		Curb Ramp Improvements	41	71	86.68			\$1,890
909	UD7	University District	W Illinois St	S Lincoln Ave	Curb Ramp Improvements	40	72	60.02	1.1		\$1,890
1060	UD140	University District	S Wright St		Curb Ramp Improvements	40	77	66.68	1.1		\$1,890
1093	UD195	University District	Dorner Dr	W Pennsylvania Ave	Curb Ramp Improvements	40	85	100.00			\$1,890
1094	UD198	University District	S Goodwin Ave	W Pennsylvania Ave	Curb Ramp Improvements	40	71	93.34			\$1,890
1098	UD204	University District	Gregory Dr		Curb Ramp Improvements	40	84	93.34			\$1,890
1946	UD309	University District	W Pennsylvania Ave	Dorner Dr	Curb Ramp Improvements	40	81	100.00			\$1,890
2570	UD485	University District	S Orchard St		Curb Ramp Improvements	40	80	86.68			\$1,890
2661	UD528	University District	Orchard Pl	S Orchard St	Curb Ramp Improvements	40	71	86.68			\$1,890

GIS ID	Nhood ID	Neighborhood	Street 1	Street 2	Project Type	Priority Score	Compliance Score	Condition Score	Related Objective(s)	Note	Cost Estimate
538	UD2	University District	S Lincoln Ave	W Pennsylvania Ave	Curb Ramp Improvements	39	99	79.96			\$1,890
935	UD29	University District	Stoughton St	Harvey St	Curb Ramp Improvements	39	85	93.34			\$1,890
938	UD35	University District	N Goodwin Ave	Stoughton St	Curb Ramp Improvements	39	84	66.62	1.1		\$1,890
953	UD48	University District	N Gregory St	Stoughton St	Curb Ramp Improvements	39	86	79.98			\$1,890
975	UD65	University District	Harvey St	Stoughton St	Curb Ramp Improvements	39	89	93.34			\$1,890
981	UD68	University District	W Main St	N Goodwin Ave	Curb Ramp Improvements	39	84	66.62	1.1		\$1,890
982	UD69	University District	N Goodwin Ave	W Main St	Curb Ramp Improvements	39	90	66.62	1.1		\$1,890
986	UD73	University District	N Goodwin Ave	W Main St	Curb Ramp Improvements	39	87	93.34			\$1,890
989	UD75	University District	Stoughton St	Harvey St	Curb Ramp Improvements	39	85	100.00			\$1,890
990	UD76	University District	Harvey St	Stoughton St	Curb Ramp Improvements	39	84	100.00			\$1,890
991	UD77	University District	Stoughton St	Harvey St	Curb Ramp Improvements	39	88	100.00			\$1,890
994	UD82	University District	Springfield Ave		Curb Ramp Improvements	39	86	100.00			\$1,890
1003	UD92	University District	Springfield Ave	N Goodwin Ave	Curb Ramp Improvements	39	88	100.00			\$1,890
1005	UD94	University District	Stoughton St	N Goodwin Ave	Curb Ramp Improvements	39	90	100.00			\$1,890
1008	UD99	University District	N Mathews Ave	Stoughton St	Curb Ramp Improvements	39	84	100.00			\$1,890
1011	UD102	University District	N Mathews Ave	Stoughton St	Curb Ramp Improvements	39	82	100.00			\$1,890
1021	UD109	University District	Stoughton St	N Mathews Ave	Curb Ramp Improvements	39	89	100.00			\$1,890
1043	UD126	University District	S Wright St	W Green St	Curb Ramp Improvements	39	79	86.68			\$1,890
1054	UD132	University District	S Wright St	E John St	Curb Ramp Improvements	39	71	66.62	1.1		\$1,890
1055	UD133	University District	S Wright St	E John St	Curb Ramp Improvements	39	77	59.96	1.1		\$1,890
1062	UD142	University District	S Wright St	E Armory Ave	Curb Ramp Improvements	39	80	46.70	1.1		\$1,890
1104	UD223	University District	S Lincoln Ave		Curb Ramp Improvements	39	73	100.00			\$1,890
1105	UD228	University District	S Gregory St		Curb Ramp Improvements	39	67	100.00			\$1,890
1264	UD256	University District			Curb Ramp Improvements	39	83	100.00			\$1,890
1412	UD300	University District	Clark St	N Gregory St	Curb Ramp Improvements	39	88	100.00			\$1,890
2312	UD337	University District	W Green St	S Lincoln Ave	Curb Ramp Improvements	39	74	46.64	1.1		\$1,890
2373	UD375	University District	N Gregory St	W University Ave	Curb Ramp Improvements	39	82	53.30	1.1		\$1,890
2375	UD378	University District	Harvey St	W University Ave	Curb Ramp Improvements	39	88	86.64			\$1,890
2420	UD435	University District	S Mathews Ave	W Nevada St	Curb Ramp Improvements	39	63	93.34			\$1,890
2422	UD437	University District	W Florida Ave		Curb Ramp Improvements	39	74	73.34			\$1,890
2430	UD445	University District	N Gregory St	W University Ave	Curb Ramp Improvements	39	90	73.32			\$1,890
2556	UD472	University District	S Orchard St		Curb Ramp Improvements	39	80	100.00			\$1,890
2564	UD478	University District	S Orchard St	W George Huff Dr	Curb Ramp Improvements	39	83	100.00			\$1,890
2566	UD480	University District	S Orchard St	W George Huff Dr	Curb Ramp Improvements	39	86	93.34			\$1,890
937	UD32	University District	Harvey St	W Main St	Curb Ramp Improvements	38	84	73.34			\$1,890
940	UD38	University District	Stoughton St		Curb Ramp Improvements	38	85	93.34			\$1,890

GIS ID	Nhood ID	Neighborhood	Street 1	Street 2	Project Type	Priority Score	Compliance Score	Condition Score	Related Objective(s)	Note	Cost Estimate
963	UD57	University District	W Main St	Harvey St	Curb Ramp Improvements	38	89	93.34			\$1,890
980	UD67	University District	Clark St	Harvey St	Curb Ramp Improvements	38	87	93.34			\$1,890
985	UD72	University District	W Main St	Harvey St	Curb Ramp Improvements	38	82	80.02			\$1,890
995	UD87	University District	Stoughton St		Curb Ramp Improvements	38	81	100.00			\$1,890
1033	UD122	University District	W Green St		Curb Ramp Improvements	38	74	100.00			\$1,890
1037	UD124	University District	S Mathews Ave		Curb Ramp Improvements	38	79	86.68			\$1,890
1042	UD125	University District	S Wright St	W Green St	Curb Ramp Improvements	38	78	80.02			\$1,890
1069	UD154	University District	S Mathews Ave	W Nevada St	Curb Ramp Improvements	38	89	86.64			\$1,890
1078	UD180	University District	W Nevada St	S Mathews Ave	Curb Ramp Improvements	38	85	86.64			\$1,890
1084	UD186	University District	S Goodwin Ave	S Goodwin Ave	Curb Ramp Improvements	38	78	93.34			\$1,890
1088	UD190	University District	Peabody Dr		Curb Ramp Improvements	38	88	93.34			\$1,890
1102	UD214	University District	S Gregory St		Curb Ramp Improvements	38	68	73.36			\$1,890
1243	UD246	University District			Curb Ramp Improvements	38	75	100.00			\$1,890
1245	UD249	University District	Springfield Ave		Curb Ramp Improvements	38	88	93.34			\$1,890
1283	UD268	University District	W Oregon St	S Goodwin Ave	Curb Ramp Improvements	38	86	100.00			\$1,890
1396	UD277	University District	Clark St	N Goodwin Ave	Curb Ramp Improvements	38	85	100.00			\$1,890
1397	UD278	University District	Clark St	N Goodwin Ave	Curb Ramp Improvements	38	89	100.00			\$1,890
1410	UD298	University District	N Gregory St	Clark St	Curb Ramp Improvements	38	89	100.00			\$1,890
1941	UD303	University District	Maryland Dr		Curb Ramp Improvements	38	77	73.28			\$1,890
1942	UD304	University District	Maryland Dr		Curb Ramp Improvements	38	76	73.28			\$1,890
1952	UD315	University District	W Florida Ave	W Florida Ave	Curb Ramp Improvements	38	78	66.62	1.1		\$1,890
1954	UD317	University District	Maryland Dr	W Florida Ave	Curb Ramp Improvements	38	73	66.62	1.1		\$1,890
2320	UD359	University District	W Green St		Curb Ramp Improvements	38	80	66.62	1.1		\$1,890
2360	UD361	University District	N Wright St	S Wright St	Curb Ramp Improvements	38	89	100.00			\$1,890
2361	UD363	University District			Curb Ramp Improvements	38	85	93.34			\$1,890
2362	UD364	University District			Curb Ramp Improvements	38	85	93.34			\$1,890
2363	UD365	University District	N Mathews Ave		Curb Ramp Improvements	38	85	93.34			\$1,890
2364	UD366	University District			Curb Ramp Improvements	38	85	93.34			\$1,890
2365	UD367	University District			Curb Ramp Improvements	38	85	93.34			\$1,890
2366	UD368	University District	N Mathews Ave		Curb Ramp Improvements	38	90	93.34			\$1,890
2389	UD402	University District	Western Ave	N Gregory St	Curb Ramp Improvements	38	77	93.34			\$1,890
2390	UD403	University District	S Lincoln Ave		Curb Ramp Improvements	38	85	100.00			\$1,890
2392	UD404	University District			Curb Ramp Improvements	38	83	100.00			\$1,890
2393	UD405	University District			Curb Ramp Improvements	38	87	100.00			\$1,890
2402	UD415	University District	College Ct		Curb Ramp Improvements	38	82	80.02			\$1,890
2404	UD417	University District	W Green St		Curb Ramp Improvements	38	75	93.34			\$1,890

GIS ID	Nhood ID	Neighborhood	Street 1	Street 2	Project Type	Priority Score	Compliance Score	Condition Score	Related Objective(s)	Note	Cost Estimate
2414	UD428	University District	College Ct		Curb Ramp Improvements	38	85	93.34			\$1,890
2416	UD430	University District			Curb Ramp Improvements	38	79	86.68			\$1,890
2419	UD434	University District	College Ct		Curb Ramp Improvements	38	85	60.02	1.1		\$1,890
2557	UD473	University District	W George Huff Dr	Hazelwood Dr	Curb Ramp Improvements	38	84	93.34			\$1,890
2567	UD481	University District	Hazelwood Dr	W George Huff Dr	Curb Ramp Improvements	38	85	100.00			\$1,890
2615	UD491	University District	Clark St		Curb Ramp Improvements	38	88	93.34			\$1,890
1072	UD159	University District	Gregory Dr		Curb Ramp Improvements	37	85	100.00			\$1,890
1080	UD182	University District			Curb Ramp Improvements	37	64	100.00			\$1,890
1112	UD241	University District	W Oregon St		Curb Ramp Improvements	37	78	100.00			\$1,890
1950	UD313	University District	S Romine St	W Florida Ave	Curb Ramp Improvements	37	78	53.30	1.1		\$1,890
2396	UD408	University District	S Goodwin Ave		Curb Ramp Improvements	37	78	93.34			\$1,890
2406	UD420	University District	College Ct	College Ct	Curb Ramp Improvements	37	74	73.34			\$1,890
2407	UD421	University District			Curb Ramp Improvements	37	63	80.02			\$1,890
2573	UD488	University District	S Orchard St		Curb Ramp Improvements	37	88	100.00			\$1,890
2574	UD489	University District	S Orchard St		Curb Ramp Improvements	37	89	100.00			\$1,890
2575	UD490	University District	S Orchard St		Curb Ramp Improvements	37	85	100.00			\$1,890
2647	UD514	University District	Orchard Pl	S Orchard St	Curb Ramp Improvements	37	87	46.64	1.1		\$1,890
2650	UD518	University District	S Orchard St		Curb Ramp Improvements	37	82	93.34			\$1,890
2652	UD520	University District	S Orchard St		Curb Ramp Improvements	37	89	100.00			\$1,890
2653	UD521	University District	S Orchard St		Curb Ramp Improvements	37	86	86.68			\$1,890
2658	UD526	University District	Hazelwood Dr		Curb Ramp Improvements	37	75	93.34			\$1,890
2659	UD527	University District	Hazelwood Dr		Curb Ramp Improvements	37	80	93.34			\$1,890
2666	UD534	University District	S Orchard St		Curb Ramp Improvements	37	86	59.96	1.1		\$1,890
2670	UD540	University District	Hazelwood Dr		Curb Ramp Improvements	37	72	93.34			\$1,890
2316	UD347	University District	S Lincoln Ave	W Green St	Curb Ramp Improvements	36	85	59.96	1.1		\$1,890
2412	UD426	University District	Gregory Dr		Curb Ramp Improvements	36	74	93.34			\$1,890
2424	UD439	University District	Gregory Dr		Curb Ramp Improvements	36	71	80.02			\$1,890
2559	UD477	University District	S Orchard St		Curb Ramp Improvements	36	90	100.00			\$1,890
2568	UD483	University District	S Orchard St		Curb Ramp Improvements	36	86	100.00			\$1,890
2569	UD484	University District	S Orchard St		Curb Ramp Improvements	36	85	100.00			\$1,890
2571	UD486	University District	S Orchard St		Curb Ramp Improvements	36	87	93.34			\$1,890
2572	UD487	University District	S Orchard St		Curb Ramp Improvements	36	89	100.00			\$1,890
2704	UD541	University District	S Goodwin Ave	W Green St	Curb Ramp Improvements	36	89	100.00			\$1,890
1061	UD141	University District	S Wright St		Curb Ramp Improvements	35	85	100.00			\$1,890
1103	UD222	University District	S Lincoln Ave	S Lincoln Ave	Curb Ramp Improvements	35	83	100.00			\$1,890
1289	UD274	University District	S Goodwin Ave	W Green St	Curb Ramp Improvements	35	89	86.64			\$1,890

GIS ID	Nhood ID	Neighborhood	Street 1	Street 2	Project Type	Priority Score	Compliance Score	Condition Score	Related Objective(s)	Note	Cost Estimate
2408	UD422	University District			Curb Ramp Improvements	35	76	80.02			\$1,890
2618	UD498	University District	S Wright St	E Daniel St	Curb Ramp Improvements	35	83	93.34			\$1,890
2640	UD511	University District	W Nevada St	S Lincoln Ave	Curb Ramp Improvements	35	91	73.30			\$1,890
2641	UD512	University District	S Lincoln Ave	W Nevada St	Curb Ramp Improvements	35	92	86.68			\$1,890
2648	UD516	University District	S Orchard St	Orchard Pl	Curb Ramp Improvements	35	90	73.36			\$1,890
1053	UD130	University District	Springfield Ave	S Wright St	Curb Ramp Improvements	34	84	100.00			\$1,890
1068	UD152	University District	Peabody Dr		Curb Ramp Improvements	34	74	100.00			\$1,890
1070	UD156	University District	S Mathews Ave		Curb Ramp Improvements	34	89	100.00			\$1,890
1077	UD174	University District	Peabody Dr		Curb Ramp Improvements	34	75	86.68			\$1,890
1079	UD181	University District	S Mathews Ave		Curb Ramp Improvements	34	82	100.00			\$1,890
1113	UD242	University District	W Oregon St		Curb Ramp Improvements	34	82	100.00			\$1,890
1943	UD305	University District	Maryland Dr	College Ct	Curb Ramp Improvements	34	81	73.28			\$1,890
1945	UD307	University District	Maryland Dr	College Ct	Curb Ramp Improvements	34	87	73.28			\$1,890
2317	UD352	University District	W Green St		Curb Ramp Improvements	34	87	100.00			\$1,890
2383	UD389	University District			Curb Ramp Improvements	34	90	93.34			\$1,890
2387	UD396	University District			Curb Ramp Improvements	34	85	100.00			\$1,890
2388	UD399	University District	S Mathews Ave	W Oregon St	Curb Ramp Improvements	34	88	100.00			\$1,890
2439	UD449	University District	W Green St	S Lincoln Ave	Curb Ramp Improvements	34	78	93.34			\$1,890
2636	UD508	University District	S Goodwin Ave	S Goodwin Ave	Curb Ramp Improvements	34	86	100.00			\$1,890
2768	UD545	University District	Western Ave	S Gregory St	Curb Ramp Improvements	34	88	93.34			\$1,890
2769	UD547	University District	Western Ave	S Lincoln Ave	Curb Ramp Improvements	34	84	100.00			\$1,890
911	UD8	University District	W Illinois St	S Lincoln Ave	Curb Ramp Improvements	33	89	93.34			\$1,890
1082	UD184	University District	S Goodwin Ave	S Goodwin Ave	Curb Ramp Improvements	33	77	100.00			\$1,890
2086	UD327	University District	St Marys Rd	S Lincoln Ave	Curb Ramp Improvements	33	85	100.00			\$1,890
2384	UD390	University District	W Illinois St		Curb Ramp Improvements	33	71	100.00			\$1,890
2398	UD410	University District	S Goodwin Ave	S Goodwin Ave	Curb Ramp Improvements	33	71	93.34			\$1,890
2409	UD423	University District	College Ct		Curb Ramp Improvements	33	88	86.68			\$1,890
2413	UD427	University District	W Pennsylvania Ave		Curb Ramp Improvements	33	74	79.98			\$1,890
2417	UD431	University District	College Ct		Curb Ramp Improvements	33	85	86.66			\$1,890
2425	UD440	University District	Gregory Dr		Curb Ramp Improvements	33	75	80.02			\$1,890
2427	UD442	University District			Curb Ramp Improvements	33	74	100.00			\$1,890
927	UD19	University District	N Gregory St	Stoughton St	Curb Ramp Improvements	31	97	79.96			\$1,890
929	UD20	University District	Stoughton St	N Gregory St	Curb Ramp Improvements	31	100	86.64			\$1,890
933	UD26	University District	N Gregory St	Stoughton St	Curb Ramp Improvements	31	98	86.64			\$1,890
934	UD27	University District	Springfield Ave	Harvey St	Curb Ramp Improvements	31	97	86.64			\$1,890
952	UD47	University District	Stoughton St	N Gregory St	Curb Ramp Improvements	31	98	86.64			\$1,890

GIS ID	Nhood ID	Neighborhood	Street 1	Street 2	Project Type	Priority Score	Compliance Score	Condition Score	Related Objective(s)	Note	Cost Estimate
966	UD60	University District	Stoughton St	N Gregory St	Curb Ramp Improvements	31	98	86.64			\$1,890
967	UD61	University District	Stoughton St	N Gregory St	Curb Ramp Improvements	31	96	86.64			\$1,890
969	UD62	University District	N Gregory St	Stoughton St	Curb Ramp Improvements	31	98	86.64			\$1,890
972	UD63	University District	N Gregory St	Springfield Ave	Curb Ramp Improvements	31	98	86.64			\$1,890
973	UD64	University District	Springfield Ave	N Gregory St	Curb Ramp Improvements	31	97	86.64			\$1,890
1106	UD229	University District	S Gregory St		Curb Ramp Improvements	31	84	100.00			\$1,890
1107	UD230	University District	S Gregory St		Curb Ramp Improvements	31	83	86.68			\$1,890
2440	UD454	University District	Stoughton St	N Goodwin Ave	Curb Ramp Improvements	31	94	80.02			\$1,890
2443	UD456	University District	Springfield Ave	N Mathews Ave	Curb Ramp Improvements	31	100	80.02			\$1,890
930	UD23	University District	W Main St	Harvey St	Curb Ramp Improvements	30	90	79.96			\$1,890
936	UD30	University District	Clark St	N Goodwin Ave	Curb Ramp Improvements	30	92	86.68			\$1,890
1071	UD157	University District	Peabody Dr		Curb Ramp Improvements	30	92	86.64			\$1,890
1254	UD253	University District			Curb Ramp Improvements	30	83	100.00			\$1,890
1284	UD270	University District	S Goodwin Ave	W Oregon St	Curb Ramp Improvements	30	100	86.68			\$1,890
1948	UD311	University District	College Ct	Virginia Dr	Curb Ramp Improvements	30	94	73.28			\$1,890
2386	UD395	University District			Curb Ramp Improvements	30	86	100.00			\$1,890
2438	UD446	University District	W Green St	S Lincoln Ave	Curb Ramp Improvements	30	89	100.00			\$1,890
1067	UD151	University District	Peabody Dr		Curb Ramp Improvements	29	85	100.00			\$1,890
1081	UD183	University District			Curb Ramp Improvements	29	84	100.00			\$1,890
2385	UD393	University District			Curb Ramp Improvements	29	90	100.00			\$1,890
2397	UD409	University District	S Goodwin Ave	S Goodwin Ave	Curb Ramp Improvements	29	82	100.00			\$1,890
2400	UD413	University District	S Goodwin Ave	S Goodwin Ave	Curb Ramp Improvements	29	81	100.00			\$1,890
2429	UD444	University District	Gregory Dr		Curb Ramp Improvements	29	90	66.68	1.1		\$1,890
2637	UD509	University District	S Goodwin Ave	S Goodwin Ave	Curb Ramp Improvements	29	85	100.00			\$1,890
2651	UD519	University District	S Orchard St		Curb Ramp Improvements	29	92	66.62	1.1		\$1,890
2657	UD525	University District	S Orchard St		Curb Ramp Improvements	29	95	73.28			\$1,890
1291	UD275	University District	S Goodwin Ave	W Green St	Curb Ramp Improvements	27	99	86.64			\$1,890
2315	UD345	University District	Western Ave	N Lincoln Ave	Curb Ramp Improvements	27	97	79.98			\$1,890
1056	UD134	University District	S Wright St		Curb Ramp Improvements	26	94	59.96	1.1		\$1,890
1246	UD250	University District	Springfield Ave		Curb Ramp Improvements	26	99	86.64			\$1,890
1940	UD302	University District	S Goodwin Ave	W Florida Ave	Curb Ramp Improvements	26	91	73.34			\$1,890
1944	UD306	University District	Maryland Dr	College Ct	Curb Ramp Improvements	26	97	86.64			\$1,890
1949	UD312	University District	S Romine St	W Florida Ave	Curb Ramp Improvements	25	92	66.62	1.1		\$1,890
1066	UD148	University District	Peabody Dr		Curb Ramp Improvements	21	94	73.34			\$1,890
2428	UD443	University District	Gregory Dr		Curb Ramp Improvements	21	94	60.02	1.1		\$1,890
2284	WD750	West & Downtown Urbana	W Green St	S Race St	Curb Ramp Improvements	58	39	46.70	1.1	NW corner	\$1,890

GIS ID	Nhood ID	Neighborhood	Street 1	Street 2	Project Type	Priority Score	Compliance Score	Condition Score	Related Objective(s)	Note	Cost Estimate
749	WD333	West & Downtown Urbana	S Busey Ave	W Florida Ave	Curb Ramp Improvements	57	63	93.34		NW corner	\$1,890
800	WD381	West & Downtown Urbana	E Elm St	S Broadway Ave	Curb Ramp Improvements	57	63	60.02	1.1	SE corner	\$1,890
2250	WD706	West & Downtown Urbana	E Illinois St	S Vine St	Curb Ramp Improvements	57	88	93.34			\$1,890
720	WD294	West & Downtown Urbana	W Florida Ave	S Lincoln Ave	Curb Ramp Improvements	56	54	93.34			\$1,890
531	WD51	West & Downtown Urbana	W Pennsylvania Ave	S Busey Ave	Curb Ramp Improvements	55	63	73.32			\$1,890
794	WD380	West & Downtown Urbana	E Green St	S Vine St	Curb Ramp Improvements	55	76	86.68			\$1,890
1378	WD651	West & Downtown Urbana	Clark St	N Coler Ave	Curb Ramp Improvements	55	57	86.68			\$1,890
2268	WD716	West & Downtown Urbana	S Broadway Ave	W High St	Curb Ramp Improvements	55	60	93.34			\$1,890
2676	WD878	West & Downtown Urbana	W Elm St	S Race St	Curb Ramp Improvements	55	78	100.00			\$1,890
223	WD1	West & Downtown Urbana	S Vine St	E Washington St	Curb Ramp Improvements	54	88	100.00			\$1,890
539	WD61	West & Downtown Urbana	W Pennsylvania Ave	S Lincoln Ave	Curb Ramp Improvements	53	80	73.32			\$1,890
546	WD70	West & Downtown Urbana	S Busey Ave	W Vermont Ave	Curb Ramp Improvements	53	65	79.98			\$1,890
605	WD136	West & Downtown Urbana	W Vermont Ave	S Busey Ave	Curb Ramp Improvements	53	68	86.68			\$1,890
641	WD183	West & Downtown Urbana	W Washington St	S Race St	Curb Ramp Improvements	53	68	93.34			\$1,890
802	WD382	West & Downtown Urbana	W Elm St	S Broadway Ave	Curb Ramp Improvements	53	76	60.02	1.1		\$1,890
1385	WD656	West & Downtown Urbana	N McCullough St	W Main St	Curb Ramp Improvements	53	51	86.68			\$1,890
2675	WD870	West & Downtown Urbana	Springfield Ave	Springfield Ave	Curb Ramp Improvements	53	39	100.00			\$1,890
781	WD375	West & Downtown Urbana	E Elm St	S Vine St	Curb Ramp Improvements	52	73	60.02	1.1		\$1,890
789	WD377	West & Downtown Urbana	E Green St	S Vine St	Curb Ramp Improvements	52	89	93.34			\$1,890
708	WD280	West & Downtown Urbana	E Illinois St	S Broadway Ave	Curb Ramp Improvements	51	88	86.68			\$1,890
764	WD353	West & Downtown Urbana	W Delaware Ave	S Lincoln Ave	Curb Ramp Improvements	51	59	100.00			\$1,890
2265	WD713	West & Downtown Urbana	E High St	W High St	Curb Ramp Improvements	51	67	100.00			\$1,890
2496	WD824	West & Downtown Urbana	N Broadway Ave	W University Ave	Curb Ramp Improvements	51	68	93.34			\$1,890
2624	WD841	West & Downtown Urbana	S Busey Ave	W Pennsylvania Ave	Curb Ramp Improvements	51	76	100.00			\$1,890
2625	WD842	West & Downtown Urbana	W Pennsylvania Ave	S Busey Ave	Curb Ramp Improvements	51	79	100.00			\$1,890
528	WD48	West & Downtown Urbana	S Busey Ave	W Michigan Ave	Curb Ramp Improvements	50	79	79.96			\$1,890
532	WD52	West & Downtown Urbana	W Michigan Ave	S Busey Ave	Curb Ramp Improvements	50	78	100.00			\$1,890
650	WD195	West & Downtown Urbana	W High St	S Race St	Curb Ramp Improvements	50	90	86.68			\$1,890
654	WD200	West & Downtown Urbana	S Race St	S Race St	Curb Ramp Improvements	50	86	86.68			\$1,890
685	WD247	West & Downtown Urbana	W Nevada St	S Lincoln Ave	Curb Ramp Improvements	50	79	93.34			\$1,890
1277	WD605	West & Downtown Urbana	W Oregon St	S Lincoln Ave	Curb Ramp Improvements	50	51	93.34			\$1,890
2272	WD724	West & Downtown Urbana	S Vine St		Curb Ramp Improvements	50	84	100.00			\$1,890
2280	WD742	West & Downtown Urbana	S Race St	S Race St	Curb Ramp Improvements	50	85	93.34			\$1,890
2281	WD747	West & Downtown Urbana	S Race St	S Race St	Curb Ramp Improvements	50	89	86.68			\$1,890
2502	WD832	West & Downtown Urbana	W Illinois St	S Broadway Ave	Curb Ramp Improvements	50	84	100.00			\$1,890
2503	WD833	West & Downtown Urbana	S Broadway Ave	W Illinois St	Curb Ramp Improvements	50	88	100.00			\$1,890

GIS ID	Nhood ID	Neighborhood	Street 1	Street 2	Project Type	Priority Score	Compliance Score	Condition Score	Related Objective(s)	Note	Cost Estimate
509	WD22	West & Downtown Urbana	Indiana Ave	S Busey Ave	Curb Ramp Improvements	49	72	93.34			\$1,890
604	WD135	West & Downtown Urbana	S Busey Ave	W Vermont Ave	Curb Ramp Improvements	49	80	100.00			\$1,890
655	WD201	West & Downtown Urbana	S Race St	S Race St	Curb Ramp Improvements	49	90	100.00			\$1,890
872	WD443	West & Downtown Urbana	Cedar St	W Green St	Curb Ramp Improvements	49	52	100.00			\$1,890
965	WD525	West & Downtown Urbana	Cedar St	W Green St	Curb Ramp Improvements	49	49	79.96			\$1,890
2279	WD739	West & Downtown Urbana	E Illinois St	S Walnut St	Curb Ramp Improvements	49	87	93.34			\$1,890
2282	WD748	West & Downtown Urbana	S Race St	S Race St	Curb Ramp Improvements	49	90	93.34			\$1,890
2283	WD749	West & Downtown Urbana	S Race St	S Race St	Curb Ramp Improvements	49	88	93.34			\$1,890
2285	WD751	West & Downtown Urbana	W Green St	S Race St	Curb Ramp Improvements	49	80	80.02			\$1,890
2700	WD904	West & Downtown Urbana	W High St		Curb Ramp Improvements	49	54	86.68			\$1,890
850	WD414	West & Downtown Urbana	Birch St	W Green St	Curb Ramp Improvements	48	49	60.02	1.1		\$1,890
957	WD520	West & Downtown Urbana	Birch St	W Green St	Curb Ramp Improvements	48	48	60.02	1.1		\$1,890
1383	WD655	West & Downtown Urbana	N McCullough St	W Main St	Curb Ramp Improvements	48	58	100.00			\$1,890
2277	WD737	West & Downtown Urbana	S Walnut St		Curb Ramp Improvements	48	77	100.00			\$1,890
2627	WD844	West & Downtown Urbana	W Delaware Ave	S Lincoln Ave	Curb Ramp Improvements	48	80	100.00			\$1,890
701	WD272	West & Downtown Urbana	S Race St	W Florida Ave	Curb Ramp Improvements	47	45	93.34			\$1,890
702	WD273	West & Downtown Urbana	W Florida Ave	S Race St	Curb Ramp Improvements	47	32	79.98			\$1,890
718	WD292	West & Downtown Urbana	S Busey Ave	W Delaware Ave	Curb Ramp Improvements	47	69	73.34			\$1,890
740	WD320	West & Downtown Urbana	S Race St	W Florida Ave	Curb Ramp Improvements	47	49	79.98			\$1,890
757	WD344	West & Downtown Urbana	E Nevada St	S Vine St	Curb Ramp Improvements	47	74	66.64	1.1		\$1,890
791	WD378	West & Downtown Urbana	E Green St	S Walnut St	Curb Ramp Improvements	47	83	93.34			\$1,890
793	WD379	West & Downtown Urbana	E Green St	S Walnut St	Curb Ramp Improvements	47	85	86.68			\$1,890
2755	WD976	West & Downtown Urbana	N Busey Ave	W Main St	Curb Ramp Improvements	47	68	93.34			\$1,890
526	WD46	West & Downtown Urbana	W Michigan Ave	S Busey Ave	Curb Ramp Improvements	46	84	93.34			\$1,890
833	WD391	West & Downtown Urbana	W Illinois St	S Race St	Curb Ramp Improvements	46	90	93.34			\$1,890
974	WD531	West & Downtown Urbana	S Race St	W Elm St	Curb Ramp Improvements	46	82	100.00			\$1,890
1022	WD570	West & Downtown Urbana	Stoughton St	N Lincoln Ave	Curb Ramp Improvements	46	56	86.64			\$1,890
1023	WD571	West & Downtown Urbana	N Lincoln Ave	Springfield Ave	Curb Ramp Improvements	46	59	93.32			\$1,890
1269	WD600	West & Downtown Urbana	Central Ave	W Main St	Curb Ramp Improvements	46	79	79.96			\$1,890
1333	WD640	West & Downtown Urbana	N Broadway Ave	W Main St	Curb Ramp Improvements	46	89	100.00			\$1,890
2642	WD852	West & Downtown Urbana	S Lincoln Ave	W Pennsylvania Ave	Curb Ramp Improvements	46	87	93.34			\$1,890
525	WD44	West & Downtown Urbana	S Busey Ave	Indiana Ave	Curb Ramp Improvements	45	87	93.34			\$1,890
549	WD73	West & Downtown Urbana	W Vermont Ave	S Busey Ave	Curb Ramp Improvements	45	81	100.00			\$1,890
642	WD184	West & Downtown Urbana	Cedar St	W Washington St	Curb Ramp Improvements	45	44	86.68			\$1,890
707	WD279	West & Downtown Urbana	W Florida Ave	S Orchard St	Curb Ramp Improvements	45	57	93.34			\$1,890
814	WD387	West & Downtown Urbana	E Elm St	S Vine St	Curb Ramp Improvements	45	90	93.34			\$1,890

GIS ID	Nhood ID	Neighborhood	Street 1	Street 2	Project Type	Priority Score	Compliance Score	Condition Score	Related Objective(s)	Note	Cost Estimate
836	WD398	West & Downtown Urbana	Cedar St	W Green St	Curb Ramp Improvements	45	68	79.96			\$1,890
869	WD438	West & Downtown Urbana	S Race St	W Green St	Curb Ramp Improvements	45	89	93.34			\$1,890
871	WD442	West & Downtown Urbana	Cedar St	W Green St	Curb Ramp Improvements	45	61	100.00			\$1,890
1330	WD638	West & Downtown Urbana	N Vine St	E University Ave	Curb Ramp Improvements	45	90	100.00			\$1,890
2500	WD830	West & Downtown Urbana	S Race St	W Illinois St	Curb Ramp Improvements	45	89	93.34			\$1,890
2501	WD831	West & Downtown Urbana	W Illinois St	S Race St	Curb Ramp Improvements	45	82	100.00			\$1,890
851	WD416	West & Downtown Urbana	Birch St	W Green St	Curb Ramp Improvements	44	61	66.64	1.1		\$1,890
944	WD514	West & Downtown Urbana	S Orchard St	W Green St	Curb Ramp Improvements	44	68	53.36	1.1		\$1,890
1001	WD552	West & Downtown Urbana	N Busey Ave	Springfield Ave	Curb Ramp Improvements	44	78	86.64			\$1,890
1015	WD562	West & Downtown Urbana	N Coler Ave	W Main St	Curb Ramp Improvements	44	75	93.34			\$1,890
1052	WD594	West & Downtown Urbana	N Coler Ave	W Main St	Curb Ramp Improvements	44	76	80.00			\$1,890
1331	WD639	West & Downtown Urbana	W Water St	N Broadway Ave	Curb Ramp Improvements	44	88	100.00			\$1,890
1374	WD648	West & Downtown Urbana	Sassafrass Aly	N Coler Ave	Curb Ramp Improvements	44	55	80.00			\$1,890
1402	WD670	West & Downtown Urbana	N Busey Ave	W University Ave	Curb Ramp Improvements	44	81	93.34			\$1,890
2054	WD693	West & Downtown Urbana	N Broadway Ave	E University Ave	Curb Ramp Improvements	44	88	100.00			\$1,890
2270	WD722	West & Downtown Urbana	S Walnut St	E High St	Curb Ramp Improvements	44	84	100.00			\$1,890
2271	WD723	West & Downtown Urbana	S Walnut St		Curb Ramp Improvements	44	81	100.00			\$1,890
2273	WD725	West & Downtown Urbana	S Walnut St	E High St	Curb Ramp Improvements	44	87	86.68			\$1,890
2278	WD738	West & Downtown Urbana	S Walnut St	E High St	Curb Ramp Improvements	44	86	86.68			\$1,890
2626	WD843	West & Downtown Urbana	W Delaware Ave	S Lincoln Ave	Curb Ramp Improvements	44	82	100.00			\$1,890
224	WD4	West & Downtown Urbana	S Vine St	E Washington St	Curb Ramp Improvements	43	82	86.64			\$1,890
568	WD98	West & Downtown Urbana	W Iowa St	S Busey Ave	Curb Ramp Improvements	43	88	79.98			\$1,890
595	WD125	West & Downtown Urbana	W Delaware Ave	S Busey Ave	Curb Ramp Improvements	43	76	66.66	1.1		\$1,890
608	WD138	West & Downtown Urbana	S Busey Ave	W Delaware Ave	Curb Ramp Improvements	43	72	66.66	1.1		\$1,890
636	WD177	West & Downtown Urbana	W Nevada St	S Busey Ave	Curb Ramp Improvements	43	79	79.98			\$1,890
681	WD243	West & Downtown Urbana	S Busey Ave	W Nevada St	Curb Ramp Improvements	43	74	73.36			\$1,890
688	WD250	West & Downtown Urbana	S Busey Ave	W Nevada St	Curb Ramp Improvements	43	78	79.96			\$1,890
719	WD293	West & Downtown Urbana	W Delaware Ave	S Busey Ave	Curb Ramp Improvements	43	71	100.00			\$1,890
971	WD528	West & Downtown Urbana	Cedar St	W Elm St	Curb Ramp Improvements	43	47	100.00			\$1,890
993	WD543	West & Downtown Urbana	W Elm St	Cedar St	Curb Ramp Improvements	43	57	93.34			\$1,890
997	WD545	West & Downtown Urbana	N Coler Ave	Springfield Ave	Curb Ramp Improvements	43	51	100.00			\$1,890
1030	WD575	West & Downtown Urbana	Stoughton St	N Coler Ave	Curb Ramp Improvements	43	78	100.00			\$1,890
1050	WD592	West & Downtown Urbana	N Busey Ave	W Main St	Curb Ramp Improvements	43	73	93.34			\$1,890
1371	WD645	West & Downtown Urbana	N Coler Ave	Clark St	Curb Ramp Improvements	43	86	100.00			\$1,890
1395	WD663	West & Downtown Urbana	Clark St	N Busey Ave	Curb Ramp Improvements	43	73	93.34			\$1,890
2266	WD714	West & Downtown Urbana	W High St	E High St	Curb Ramp Improvements	43	88	100.00			\$1,890

GIS ID	Nhood ID	Neighborhood	Street 1	Street 2	Project Type	Priority Score	Compliance Score	Condition Score	Related Objective(s)	Note	Cost Estimate
2274	WD729	West & Downtown Urbana	S Broadway Ave	E High St	Curb Ramp Improvements	43	90	86.68			\$1,890
2442	WD802	West & Downtown Urbana	Springfield Ave	N Busey Ave	Curb Ramp Improvements	43	70	80.02			\$1,890
2497	WD825	West & Downtown Urbana	N Broadway Ave	W University Ave	Curb Ramp Improvements	43	82	100.00			\$1,890
2639	WD849	West & Downtown Urbana	S Lincoln Ave	S Lincoln Ave	Curb Ramp Improvements	43	90	93.34			\$1,890
643	WD185	West & Downtown Urbana	Cedar St	W Washington St	Curb Ramp Improvements	42	68	93.34			\$1,890
649	WD193	West & Downtown Urbana	S Race St		Curb Ramp Improvements	42	88	93.34			\$1,890
715	WD289	West & Downtown Urbana	E Illinois St	S Vine St	Curb Ramp Improvements	42	77	100.00			\$1,890
758	WD346	West & Downtown Urbana	S Walnut St	E Washington St	Curb Ramp Improvements	42	88	93.34			\$1,890
1048	WD589	West & Downtown Urbana	N Busey Ave	W Main St	Curb Ramp Improvements	42	87	93.34			\$1,890
1377	WD650	West & Downtown Urbana	N Coler Ave	W University Ave	Curb Ramp Improvements	42	77	100.00			\$1,890
1403	WD671	West & Downtown Urbana	Sassafrass Aly	N Orchard St	Curb Ramp Improvements	42	58	59.96	1.1		\$1,890
2507	WD837	West & Downtown Urbana	W Washington St	S Broadway Ave	Curb Ramp Improvements	42	84	100.00			\$1,890
533	WD55	West & Downtown Urbana	W Pennsylvania Ave	S Lincoln Ave	Curb Ramp Improvements	41	100	79.96			\$1,890
534	WD58	West & Downtown Urbana	S Lincoln Ave	W Pennsylvania Ave	Curb Ramp Improvements	41	93	79.96			\$1,890
709	WD281	West & Downtown Urbana	S Orchard St	W Florida Ave	Curb Ramp Improvements	41	67	100.00			\$1,890
714	WD288	West & Downtown Urbana	S Orchard St	W Florida Ave	Curb Ramp Improvements	41	69	93.34			\$1,890
810	WD383	West & Downtown Urbana	W Elm St	S Broadway Ave	Curb Ramp Improvements	41	97	80.02			\$1,890
1004	WD554	West & Downtown Urbana	N Busey Ave	Stoughton St	Curb Ramp Improvements	41	84	86.64			\$1,890
2018	WD684	West & Downtown Urbana	W High St		Curb Ramp Improvements	41	79	93.34			\$1,890
2269	WD720	West & Downtown Urbana	W High St		Curb Ramp Improvements	41	71	100.00			\$1,890
2276	WD734	West & Downtown Urbana	E High St		Curb Ramp Improvements	41	76	73.36			\$1,890
2391	WD776	West & Downtown Urbana	Indiana Ave	S Lincoln Ave	Curb Ramp Improvements	41	90	79.98			\$1,890
2660	WD859	West & Downtown Urbana	Springfield Ave	Cedar St	Curb Ramp Improvements	41	88	100.00			\$1,890
2677	WD880	West & Downtown Urbana	E Elm St		Curb Ramp Improvements	41	89	100.00			\$1,890
2683	WD884	West & Downtown Urbana	N Race St		Curb Ramp Improvements	41	88	100.00			\$1,890
2689	WD893	West & Downtown Urbana	N Race St		Curb Ramp Improvements	41	88	100.00			\$1,890
2690	WD894	West & Downtown Urbana	N Race St		Curb Ramp Improvements	41	90	100.00			\$1,890
2707	WD909	West & Downtown Urbana	W Water St	N Race St	Curb Ramp Improvements	41	74	100.00			\$1,890
645	WD187	West & Downtown Urbana	Birch St	W Washington St	Curb Ramp Improvements	40	67	80.02			\$1,890
648	WD192	West & Downtown Urbana	S McCullough St	W Washington St	Curb Ramp Improvements	40	57	73.30			\$1,890
689	WD252	West & Downtown Urbana	S Busey Ave	W Oregon St	Curb Ramp Improvements	40	74	93.32			\$1,890
690	WD253	West & Downtown Urbana	W Oregon St	S Busey Ave	Curb Ramp Improvements	40	75	93.34			\$1,890
840	WD406	West & Downtown Urbana	Birch St	W Green St	Curb Ramp Improvements	40	72	100.00			\$1,890
842	WD407	West & Downtown Urbana	W Green St	Birch St	Curb Ramp Improvements	40	72	79.98			\$1,890
883	WD455	West & Downtown Urbana	W Green St	S Orchard St	Curb Ramp Improvements	40	73	79.96			\$1,890
926	WD500	West & Downtown Urbana	W Green St	S McCullough St	Curb Ramp Improvements	40	72	86.64			\$1,890

GIS ID	Nhood ID	Neighborhood	Street 1	Street 2	Project Type	Priority Score	Compliance Score	Condition Score	Related Objective(s)	Note	Cost Estimate
928	WD501	West & Downtown Urbana	S McCullough St	W Green St	Curb Ramp Improvements	40	73	80.02			\$1,890
943	WD513	West & Downtown Urbana	S Orchard St	W Green St	Curb Ramp Improvements	40	73	93.32			\$1,890
1000	WD551	West & Downtown Urbana	Springfield Ave	N Busey Ave	Curb Ramp Improvements	40	87	73.28			\$1,890
1044	WD587	West & Downtown Urbana	N McCullough St		Curb Ramp Improvements	40	79	66.62	1.1		\$1,890
1314	WD625	West & Downtown Urbana	W Water St	N Broadway Ave	Curb Ramp Improvements	40	89	93.34			\$1,890
1315	WD626	West & Downtown Urbana	N Broadway Ave	W Water St	Curb Ramp Improvements	40	85	100.00			\$1,890
2674	WD869	West & Downtown Urbana	Springfield Ave	N McCullough St	Curb Ramp Improvements	40	90	79.96			\$1,890
2686	WD886	West & Downtown Urbana	Griggs St		Curb Ramp Improvements	40	73	100.00			\$1,890
2785	WD985	West & Downtown Urbana	S Vine St	E Main St	Curb Ramp Improvements	40	83	93.34			\$1,890
510	WD23	West & Downtown Urbana	S Lincoln Ave	W Michigan Ave	Curb Ramp Improvements	39	99	86.64			\$1,890
529	WD49	West & Downtown Urbana	W Michigan Ave	S Lincoln Ave	Curb Ramp Improvements	39	97	79.96			\$1,890
646	WD188	West & Downtown Urbana	W Oregon St	S Race St	Curb Ramp Improvements	39	46	73.36			\$1,890
672	WD232	West & Downtown Urbana	W Nevada St	Cedar St	Curb Ramp Improvements	39	51	60.00	1.1		\$1,890
683	WD245	West & Downtown Urbana	W Nevada St	S Busey Ave	Curb Ramp Improvements	39	86	66.68	1.1		\$1,890
698	WD265	West & Downtown Urbana	Cedar St	W Oregon St	Curb Ramp Improvements	39	39	79.98			\$1,890
721	WD295	West & Downtown Urbana	W California Ave	S Lincoln Ave	Curb Ramp Improvements	39	74	100.00			\$1,890
728	WD306	West & Downtown Urbana	S Walnut St	E California Ave	Curb Ramp Improvements	39	59	100.00			\$1,890
729	WD307	West & Downtown Urbana	E California Ave	S Walnut St	Curb Ramp Improvements	39	52	73.32			\$1,890
763	WD352	West & Downtown Urbana	W California Ave	S Busey Ave	Curb Ramp Improvements	39	67	86.64			\$1,890
771	WD368	West & Downtown Urbana	S Walnut St	E Oregon St	Curb Ramp Improvements	39	54	80.02			\$1,890
941	WD511	West & Downtown Urbana	N Coler Ave	Springfield Ave	Curb Ramp Improvements	39	82	100.00			\$1,890
984	WD536	West & Downtown Urbana	W Elm St	S McCullough St	Curb Ramp Improvements	39	79	86.64			\$1,890
998	WD546	West & Downtown Urbana	Stoughton St	N Coler Ave	Curb Ramp Improvements	39	90	100.00			\$1,890
999	WD547	West & Downtown Urbana	N Coler Ave	Stoughton St	Curb Ramp Improvements	39	88	100.00			\$1,890
1002	WD553	West & Downtown Urbana	Springfield Ave	N Busey Ave	Curb Ramp Improvements	39	75	86.64			\$1,890
1013	WD561	West & Downtown Urbana	N Coler Ave	Stoughton St	Curb Ramp Improvements	39	81	100.00			\$1,890
1041	WD584	West & Downtown Urbana	Springfield Ave	N Coler Ave	Curb Ramp Improvements	39	66	66.62	1.1		\$1,890
1051	WD593	West & Downtown Urbana	W Main St	N Busey Ave	Curb Ramp Improvements	39	81	100.00			\$1,890
1309	WD620	West & Downtown Urbana	Central Ave	W Main St	Curb Ramp Improvements	39	84	100.00			\$1,890
1375	WD649	West & Downtown Urbana	Broad Aly	N Coler Ave	Curb Ramp Improvements	39	72	100.00			\$1,890
1400	WD667	West & Downtown Urbana	N Busey Ave	Clark St	Curb Ramp Improvements	39	84	93.34			\$1,890
2287	WD754	West & Downtown Urbana	S Lincoln Ave	W Green St	Curb Ramp Improvements	39	68	80.02			\$1,890
2493	WD820	West & Downtown Urbana	S Orchard St	W Washington St	Curb Ramp Improvements	39	50	73.34			\$1,890
2494	WD821	West & Downtown Urbana	S Orchard St	W Washington St	Curb Ramp Improvements	39	54	73.30			\$1,890
2692	WD898	West & Downtown Urbana	W Oregon St	S Race St	Curb Ramp Improvements	39	60	100.00			\$1,890
662	WD221	West & Downtown Urbana	E Michigan Ave	S Broadway Ave	Curb Ramp Improvements	38	44	66.66	1.1		\$1,890

GIS ID	Nhood ID	Neighborhood	Street 1	Street 2	Project Type	Priority Score	Compliance Score	Condition Score	Related Objective(s)	Note	Cost Estimate
668	WD227	West & Downtown Urbana	W Nevada St	S Race St	Curb Ramp Improvements	38	44	86.68			\$1,890
697	WD263	West & Downtown Urbana	Cedar St	W California Ave	Curb Ramp Improvements	38	59	80.00			\$1,890
716	WD290	West & Downtown Urbana	S Busey Ave	W Florida Ave	Curb Ramp Improvements	38	73	93.34			\$1,890
732	WD310	West & Downtown Urbana	S Broadway Ave	E Florida Ave	Curb Ramp Improvements	38	63	80.00			\$1,890
737	WD317	West & Downtown Urbana	W Oregon St	Birch St	Curb Ramp Improvements	38	45	80.02			\$1,890
741	WD322	West & Downtown Urbana	W Florida Ave	Carle Ave	Curb Ramp Improvements	38	70	73.32			\$1,890
751	WD335	West & Downtown Urbana	W California Ave	S Lincoln Ave	Curb Ramp Improvements	38	63	100.00			\$1,890
766	WD360	West & Downtown Urbana	S Walnut St	E Oregon St	Curb Ramp Improvements	38	41	93.34			\$1,890
767	WD362	West & Downtown Urbana	E Oregon St	S Vine St	Curb Ramp Improvements	38	86	93.34			\$1,890
775	WD373	West & Downtown Urbana	S Walnut St	E Oregon St	Curb Ramp Improvements	38	53	86.64			\$1,890
817	WD388	West & Downtown Urbana	E Main St	E Main St	Curb Ramp Improvements	38	78	80.02			\$1,890
987	WD537	West & Downtown Urbana	W Elm St	S McCullough St	Curb Ramp Improvements	38	77	79.96			\$1,890
1036	WD580	West & Downtown Urbana	Stoughton St		Curb Ramp Improvements	38	72	80.00			\$1,890
2248	WD704	West & Downtown Urbana	Cedar St	W California Ave	Curb Ramp Improvements	38	57	60.02	1.1		\$1,890
2314	WD773	West & Downtown Urbana	N Lincoln Ave	Springfield Ave	Curb Ramp Improvements	38	69	80.02			\$1,890
2343	WD774	West & Downtown Urbana	Stoughton St	N Lincoln Ave	Curb Ramp Improvements	38	75	66.66	1.1		\$1,890
2498	WD827	West & Downtown Urbana	N Race St	W Water St	Curb Ramp Improvements	38	85	100.00			\$1,890
2687	WD889	West & Downtown Urbana	S Walnut St	E California Ave	Curb Ramp Improvements	38	43	86.68			\$1,890
557	WD84	West & Downtown Urbana	S Orchard St	W Iowa St	Curb Ramp Improvements	37	56	73.30			\$1,890
587	WD118	West & Downtown Urbana	S Busey Ave	W Vermont Ave	Curb Ramp Improvements	37	67	73.32			\$1,890
621	WD155	West & Downtown Urbana	S Race St	W Washington St	Curb Ramp Improvements	37	79	93.34			\$1,890
694	WD260	West & Downtown Urbana	S Race St	W California Ave	Curb Ramp Improvements	37	61	86.64			\$1,890
744	WD328	West & Downtown Urbana	S Broadway Ave	E Illinois St	Curb Ramp Improvements	37	89	100.00			\$1,890
765	WD359	West & Downtown Urbana	S Walnut St	E Oregon St	Curb Ramp Improvements	37	56	93.34			\$1,890
769	WD364	West & Downtown Urbana	S Vine St	E Oregon St	Curb Ramp Improvements	37	88	93.34			\$1,890
819	WD389	West & Downtown Urbana	E Main St	E Main St	Curb Ramp Improvements	37	80	100.00			\$1,890
837	WD400	West & Downtown Urbana	Birch St	W High St	Curb Ramp Improvements	37	78	93.34			\$1,890
838	WD404	West & Downtown Urbana	Birch St	W High St	Curb Ramp Improvements	37	70	86.64			\$1,890
845	WD411	West & Downtown Urbana	W High St	Birch St	Curb Ramp Improvements	37	78	100.00			\$1,890
870	WD441	West & Downtown Urbana	Birch St	W High St	Curb Ramp Improvements	37	77	100.00			\$1,890
895	WD471	West & Downtown Urbana	S Coler Ave	W High St	Curb Ramp Improvements	37	47	93.34			\$1,890
917	WD495	West & Downtown Urbana	S Coler Ave	W Green St	Curb Ramp Improvements	37	80	86.64			\$1,890
1019	WD568	West & Downtown Urbana	N McCullough St	Stoughton St	Curb Ramp Improvements	37	85	100.00			\$1,890
1034	WD578	West & Downtown Urbana	Stoughton St	N McCullough St	Curb Ramp Improvements	37	85	86.68			\$1,890
1327	WD633	West & Downtown Urbana	E Main St	N Vine St	Curb Ramp Improvements	37	84	100.00			\$1,890
2052	WD688	West & Downtown Urbana	N Vine St	E Water St	Curb Ramp Improvements	37	80	93.34			\$1,890

GIS ID	Nhood ID	Neighborhood	Street 1	Street 2	Project Type	Priority Score	Compliance Score	Condition Score	Related Objective(s)	Note	Cost Estimate
2267	WD715	West & Downtown Urbana	W High St	E High St	Curb Ramp Improvements	37	82	100.00			\$1,890
2275	WD731	West & Downtown Urbana	W High St	E High St	Curb Ramp Improvements	37	82	100.00			\$1,890
2367	WD775	West & Downtown Urbana	S Coler Ave	W Green St	Curb Ramp Improvements	37	78	80.02			\$1,890
2628	WD845	West & Downtown Urbana	N Busey Ave	W Main St	Curb Ramp Improvements	37	90	93.34			\$1,890
2643	WD853	West & Downtown Urbana	W Main St	N Busey Ave	Curb Ramp Improvements	37	88	93.34			\$1,890
2708	WD910	West & Downtown Urbana	N Race St	W Water St	Curb Ramp Improvements	37	88	100.00			\$1,890
2730	WD920	West & Downtown Urbana	W Main St	N McCullough St	Curb Ramp Improvements	37	87	93.34			\$1,890
555	WD82	West & Downtown Urbana	S Race St	W Pennsylvania Ave	Curb Ramp Improvements	36	52	80.02			\$1,890
561	WD88	West & Downtown Urbana	S Race St	W Pennsylvania Ave	Curb Ramp Improvements	36	58	73.32			\$1,890
658	WD206	West & Downtown Urbana	W Washington St	W Washington St	Curb Ramp Improvements	36	73	86.68			\$1,890
659	WD215	West & Downtown Urbana	W Nevada St	S Race St	Curb Ramp Improvements	36	44	86.68			\$1,890
671	WD231	West & Downtown Urbana	S Race St	W Delaware Ave	Curb Ramp Improvements	36	56	73.30			\$1,890
680	WD242	West & Downtown Urbana	S Busey Ave	W Washington St	Curb Ramp Improvements	36	90	93.34			\$1,890
682	WD244	West & Downtown Urbana	W Oregon St	S McCullough St	Curb Ramp Improvements	36	55	93.34			\$1,890
703	WD274	West & Downtown Urbana	S McCullough St	W Oregon St	Curb Ramp Improvements	36	50	80.00			\$1,890
772	WD370	West & Downtown Urbana	E Nevada St	S Walnut St	Curb Ramp Improvements	36	56	73.32			\$1,890
861	WD428	West & Downtown Urbana	W High St	S Orchard St	Curb Ramp Improvements	36	73	79.98			\$1,890
884	WD457	West & Downtown Urbana	S Orchard St	W Green St	Curb Ramp Improvements	36	83	73.30			\$1,890
894	WD468	West & Downtown Urbana	N Busey Ave	Springfield Ave	Curb Ramp Improvements	36	88	100.00			\$1,890
903	WD480	West & Downtown Urbana	W Green St	S Busey Ave	Curb Ramp Improvements	36	80	100.00			\$1,890
904	WD481	West & Downtown Urbana	W Green St	S Busey Ave	Curb Ramp Improvements	36	78	79.96			\$1,890
907	WD485	West & Downtown Urbana	N Busey Ave	Springfield Ave	Curb Ramp Improvements	36	74	73.32			\$1,890
932	WD503	West & Downtown Urbana	Birch St	W Green St	Curb Ramp Improvements	36	86	100.00			\$1,890
962	WD524	West & Downtown Urbana	W Green St	Birch St	Curb Ramp Improvements	36	88	100.00			\$1,890
1016	WD564	West & Downtown Urbana	N Coler Ave	W Main St	Curb Ramp Improvements	36	75	100.00			\$1,890
1017	WD565	West & Downtown Urbana	W Main St	N Coler Ave	Curb Ramp Improvements	36	79	100.00			\$1,890
1329	WD637	West & Downtown Urbana	E Water St	N Vine St	Curb Ramp Improvements	36	88	100.00			\$1,890
1372	WD646	West & Downtown Urbana	N Coler Ave	W Main St	Curb Ramp Improvements	36	77	93.34			\$1,890
1373	WD647	West & Downtown Urbana	W Main St	N Coler Ave	Curb Ramp Improvements	36	73	100.00			\$1,890
2504	WD834	West & Downtown Urbana	S Broadway Ave	W Illinois St	Curb Ramp Improvements	36	83	100.00			\$1,890
2505	WD835	West & Downtown Urbana	W Illinois St	S Broadway Ave	Curb Ramp Improvements	36	87	100.00			\$1,890
2691	WD895	West & Downtown Urbana	N Race St		Curb Ramp Improvements	36	86	100.00			\$1,890
567	WD96	West & Downtown Urbana	S Busey Ave	W Iowa St	Curb Ramp Improvements	35	96	86.64			\$1,890
700	WD269	West & Downtown Urbana	E Florida Ave	S Vine St	Curb Ramp Improvements	35	100	86.68			\$1,890
722	WD296	West & Downtown Urbana	E California Ave	E California Ave	Curb Ramp Improvements	35	63	79.98			\$1,890
759	WD347	West & Downtown Urbana	Birch St	W California Ave	Curb Ramp Improvements	35	68	93.34			\$1,890

GIS ID	Nhood ID	Neighborhood	Street 1	Street 2	Project Type	Priority Score	Compliance Score	Condition Score	Related Objective(s)	Note	Cost Estimate
761	WD349	West & Downtown Urbana	E Washington St	S Broadway Ave	Curb Ramp Improvements	35	95	86.64			\$1,890
890	WD464	West & Downtown Urbana	W High St	S Busey Ave	Curb Ramp Improvements	35	64	93.34			\$1,890
902	WD479	West & Downtown Urbana	W High St	S Busey Ave	Curb Ramp Improvements	35	67	93.34			\$1,890
970	WD527	West & Downtown Urbana	Cedar St	W Elm St	Curb Ramp Improvements	35	77	79.96			\$1,890
983	WD535	West & Downtown Urbana	S McCullough St	W Elm St	Curb Ramp Improvements	35	85	100.00			\$1,890
1032	WD576	West & Downtown Urbana	Springfield Ave	N Coler Ave	Curb Ramp Improvements	35	74	66.62	1.1		\$1,890
1039	WD582	West & Downtown Urbana	N Coler Ave	Stoughton St	Curb Ramp Improvements	35	74	100.00			\$1,890
1306	WD616	West & Downtown Urbana	Central Ave	Griggs St	Curb Ramp Improvements	35	77	79.96			\$1,890
2623	WD840	West & Downtown Urbana	S Busey Ave	W Pennsylvania Ave	Curb Ramp Improvements	35	77	80.02			\$1,890
2630	WD846	West & Downtown Urbana	W Elm St	Cedar St	Curb Ramp Improvements	35	75	93.34			\$1,890
2631	WD847	West & Downtown Urbana	Cedar St	W Elm St	Curb Ramp Improvements	35	79	100.00			\$1,890
2678	WD881	West & Downtown Urbana	Broad Aly	W University Ave	Curb Ramp Improvements	35	73	100.00			\$1,890
2679	WD882	West & Downtown Urbana	W University Ave	Broad Aly	Curb Ramp Improvements	35	71	66.66	1.1		\$1,890
522	WD40	West & Downtown Urbana	S Busey Ave	W Michigan Ave	Curb Ramp Improvements	34	77	86.68			\$1,890
527	WD47	West & Downtown Urbana	S Busey Ave	W Michigan Ave	Curb Ramp Improvements	34	75	73.28			\$1,890
530	WD50	West & Downtown Urbana	W Pennsylvania Ave	S Busey Ave	Curb Ramp Improvements	34	62	46.66	1.1		\$1,890
635	WD175	West & Downtown Urbana	Birch St	W Nevada St	Curb Ramp Improvements	34	67	73.30			\$1,890
664	WD223	West & Downtown Urbana	S Broadway Ave	E Michigan Ave	Curb Ramp Improvements	34	63	100.00			\$1,890
666	WD225	West & Downtown Urbana	W Michigan Ave	S Broadway Ave	Curb Ramp Improvements	34	55	53.32	1.1		\$1,890
675	WD237	West & Downtown Urbana	Birch St	W Oregon St	Curb Ramp Improvements	34	68	80.00			\$1,890
678	WD240	West & Downtown Urbana	W Nevada St	Birch St	Curb Ramp Improvements	34	62	79.98			\$1,890
730	WD308	West & Downtown Urbana	Cedar St	W Oregon St	Curb Ramp Improvements	34	69	53.30	1.1		\$1,890
733	WD311	West & Downtown Urbana	Cedar St	W California Ave	Curb Ramp Improvements	34	64	80.00			\$1,890
742	WD324	West & Downtown Urbana	Carle Ave	W Florida Ave	Curb Ramp Improvements	34	72	79.98			\$1,890
839	WD405	West & Downtown Urbana	Birch St	W Illinois St	Curb Ramp Improvements	34	89	93.34			\$1,890
954	WD517	West & Downtown Urbana	W Elm St	S McCullough St	Curb Ramp Improvements	34	85	86.64			\$1,890
959	WD522	West & Downtown Urbana	Birch St	W Elm St	Curb Ramp Improvements	34	72	100.00			\$1,890
960	WD523	West & Downtown Urbana	Birch St	W Elm St	Curb Ramp Improvements	34	77	86.64			\$1,890
988	WD538	West & Downtown Urbana	S McCullough St	W Elm St	Curb Ramp Improvements	34	86	86.64			\$1,890
1271	WD601	West & Downtown Urbana	Wood St	Griggs St	Curb Ramp Improvements	34	74	79.96			\$1,890
1298	WD610	West & Downtown Urbana	Locust St	Wood St	Curb Ramp Improvements	34	76	86.64			\$1,890
1317	WD631	West & Downtown Urbana	N Walnut St		Curb Ramp Improvements	34	75	100.00			\$1,890
1320	WD632	West & Downtown Urbana	N Walnut St		Curb Ramp Improvements	34	71	93.34			\$1,890
2249	WD705	West & Downtown Urbana	Cedar St	W California Ave	Curb Ramp Improvements	34	70	73.36			\$1,890
2441	WD801	West & Downtown Urbana	Springfield Ave	N Busey Ave	Curb Ramp Improvements	34	86	86.68			\$1,890
2506	WD836	West & Downtown Urbana	S Walnut St	E California Ave	Curb Ramp Improvements	34	69	86.68			\$1,890

GIS ID	Nhood ID	Neighborhood	Street 1	Street 2	Project Type	Priority Score	Compliance Score	Condition Score	Related Objective(s)	Note	Cost Estimate
2688	WD892	West & Downtown Urbana	Broad Aly	W University Ave	Curb Ramp Improvements	34	71	100.00			\$1,890
517	WD35	West & Downtown Urbana	S Orchard St	Indiana Ave	Curb Ramp Improvements	33	69	80.00			\$1,890
519	WD37	West & Downtown Urbana	Indiana Ave	S Orchard St	Curb Ramp Improvements	33	63	80.00			\$1,890
574	WD110	West & Downtown Urbana	S Orchard St	W Vermont Ave	Curb Ramp Improvements	33	56	66.68	1.1		\$1,890
594	WD124	West & Downtown Urbana	W Vermont Ave	S Orchard St	Curb Ramp Improvements	33	59	100.00			\$1,890
638	WD179	West & Downtown Urbana	W Washington St	S Race St	Curb Ramp Improvements	33	80	93.34			\$1,890
696	WD262	West & Downtown Urbana	E Pennsylvania Ave	S Vine St	Curb Ramp Improvements	33	94	80.00			\$1,890
734	WD312	West & Downtown Urbana	S Broadway Ave	E Florida Ave	Curb Ramp Improvements	33	75	73.32			\$1,890
876	WD448	West & Downtown Urbana	Birch St	W High St	Curb Ramp Improvements	33	87	100.00			\$1,890
877	WD449	West & Downtown Urbana	W Illinois St	S McCullough St	Curb Ramp Improvements	33	87	79.98			\$1,890
893	WD467	West & Downtown Urbana	W Illinois St	S Lincoln Ave	Curb Ramp Improvements	33	89	93.34			\$1,890
896	WD472	West & Downtown Urbana	W High St	S Coler Ave	Curb Ramp Improvements	33	65	86.64			\$1,890
897	WD473	West & Downtown Urbana	W High St	S Coler Ave	Curb Ramp Improvements	33	70	93.34			\$1,890
906	WD484	West & Downtown Urbana	W Illinois St	S Lincoln Ave	Curb Ramp Improvements	33	90	100.00			\$1,890
1012	WD559	West & Downtown Urbana	N Busey Ave	Stoughton St	Curb Ramp Improvements	33	100	86.64			\$1,890
1029	WD574	West & Downtown Urbana	N Busey Ave	Stoughton St	Curb Ramp Improvements	33	96	86.64			\$1,890
2302	WD772	West & Downtown Urbana	W Pennsylvania Ave	Carle Ave	Curb Ramp Improvements	33	55	93.34			\$1,890
524	WD43	West & Downtown Urbana	Indiana Ave	S Busey Ave	Curb Ramp Improvements	32	67	86.68			\$1,890
535	WD59	West & Downtown Urbana	Garfield Ave	Indiana Ave	Curb Ramp Improvements	32	52	80.02			\$1,890
554	WD81	West & Downtown Urbana	W Pennsylvania Ave	S Race St	Curb Ramp Improvements	32	66	93.34			\$1,890
559	WD86	West & Downtown Urbana	S Race St	W Pennsylvania Ave	Curb Ramp Improvements	32	66	93.34			\$1,890
562	WD90	West & Downtown Urbana	S Race St	W Vermont Ave	Curb Ramp Improvements	32	68	86.68			\$1,890
564	WD92	West & Downtown Urbana	S Race St	W Vermont Ave	Curb Ramp Improvements	32	65	79.98			\$1,890
566	WD94	West & Downtown Urbana	W Vermont Ave	S Race St	Curb Ramp Improvements	32	65	73.32			\$1,890
578	WD113	West & Downtown Urbana	W Vermont Ave	S Busey Ave	Curb Ramp Improvements	32	67	86.68			\$1,890
584	WD115	West & Downtown Urbana	W Iowa St	Garfield Ave	Curb Ramp Improvements	32	49	80.00			\$1,890
590	WD120	West & Downtown Urbana	S Race St	W Vermont Ave	Curb Ramp Improvements	32	61	79.98			\$1,890
618	WD152	West & Downtown Urbana	W Delaware Ave	S Race St	Curb Ramp Improvements	32	64	93.34			\$1,890
619	WD153	West & Downtown Urbana	S Race St	W Delaware Ave	Curb Ramp Improvements	32	65	100.00			\$1,890
623	WD157	West & Downtown Urbana	Birch St	W Washington St	Curb Ramp Improvements	32	89	86.68			\$1,890
639	WD181	West & Downtown Urbana	S Race St	W Delaware Ave	Curb Ramp Improvements	32	70	66.64	1.1		\$1,890
656	WD202	West & Downtown Urbana	Carle Ave	W Washington St	Curb Ramp Improvements	32	80	86.68			\$1,890
657	WD205	West & Downtown Urbana	W Washington St	Carle Ave	Curb Ramp Improvements	32	86	86.64			\$1,890
695	WD261	West & Downtown Urbana	S Vine St	E Pennsylvania Ave	Curb Ramp Improvements	32	91	79.98			\$1,890
705	WD276	West & Downtown Urbana	S McCullough St	W Oregon St	Curb Ramp Improvements	32	68	86.64			\$1,890
852	WD417	West & Downtown Urbana	S Orchard St	W High St	Curb Ramp Improvements	32	87	100.00			\$1,890

GIS ID	Nhood ID	Neighborhood	Street 1	Street 2	Project Type	Priority Score	Compliance Score	Condition Score	Related Objective(s)	Note	Cost Estimate
853	WD419	West & Downtown Urbana	W High St	S Orchard St	Curb Ramp Improvements	32	90	86.64			\$1,890
856	WD423	West & Downtown Urbana	W High St	S McCullough St	Curb Ramp Improvements	32	82	100.00			\$1,890
863	WD430	West & Downtown Urbana	S Orchard St	W High St	Curb Ramp Improvements	32	81	100.00			\$1,890
874	WD446	West & Downtown Urbana	S McCullough St	W High St	Curb Ramp Improvements	32	85	100.00			\$1,890
875	WD447	West & Downtown Urbana	W High St	S McCullough St	Curb Ramp Improvements	32	83	100.00			\$1,890
881	WD452	West & Downtown Urbana	S McCullough St	W High St	Curb Ramp Improvements	32	87	73.34			\$1,890
891	WD465	West & Downtown Urbana	S Busey Ave	W Green St	Curb Ramp Improvements	32	88	100.00			\$1,890
892	WD466	West & Downtown Urbana	S Busey Ave	W Green St	Curb Ramp Improvements	32	83	86.64			\$1,890
900	WD477	West & Downtown Urbana	S Busey Ave	W Green St	Curb Ramp Improvements	32	77	93.34			\$1,890
905	WD483	West & Downtown Urbana	Springfield Ave	N Busey Ave	Curb Ramp Improvements	32	87	86.64			\$1,890
918	WD496	West & Downtown Urbana	S Busey Ave	W Green St	Curb Ramp Improvements	32	80	100.00			\$1,890
923	WD498	West & Downtown Urbana	S Orchard St	W Elm St	Curb Ramp Improvements	32	90	100.00			\$1,890
947	WD515	West & Downtown Urbana	W Elm St	S Orchard St	Curb Ramp Improvements	32	81	79.96			\$1,890
1381	WD652	West & Downtown Urbana	N Orchard St	W Main St	Curb Ramp Improvements	32	82	100.00			\$1,890
1382	WD653	West & Downtown Urbana	N Orchard St	W Main St	Curb Ramp Improvements	32	82	100.00			\$1,890
1389	WD659	West & Downtown Urbana	Sassafrass Aly	N Coler Ave	Curb Ramp Improvements	32	82	86.68			\$1,890
2017	WD683	West & Downtown Urbana	E Michigan Ave		Curb Ramp Improvements	32	67	93.34			\$1,890
2286	WD753	West & Downtown Urbana	W Green St	S Lincoln Ave	Curb Ramp Improvements	32	88	93.34			\$1,890
2288	WD756	West & Downtown Urbana	W Green St	S Lincoln Ave	Curb Ramp Improvements	32	86	100.00			\$1,890
614	WD147	West & Downtown Urbana	W Delaware Ave	Carle Ave	Curb Ramp Improvements	31	54	79.98			\$1,890
629	WD166	West & Downtown Urbana	Cedar St	W Nevada St	Curb Ramp Improvements	31	80	93.34			\$1,890
632	WD171	West & Downtown Urbana	S McCullough St	W Nevada St	Curb Ramp Improvements	31	51	73.32			\$1,890
644	WD186	West & Downtown Urbana	S Race St	W Oregon St	Curb Ramp Improvements	31	77	93.34			\$1,890
669	WD228	West & Downtown Urbana	W Oregon St	S Race St	Curb Ramp Improvements	31	72	100.00			\$1,890
670	WD230	West & Downtown Urbana	W Oregon St	Cedar St	Curb Ramp Improvements	31	76	93.34			\$1,890
699	WD267	West & Downtown Urbana	Cedar St	W Oregon St	Curb Ramp Improvements	31	71	86.64			\$1,890
723	WD297	West & Downtown Urbana	W California Ave	S Busey Ave	Curb Ramp Improvements	31	83	100.00			\$1,890
724	WD298	West & Downtown Urbana	S Busey Ave	W California Ave	Curb Ramp Improvements	31	85	100.00			\$1,890
735	WD313	West & Downtown Urbana	S Broadway Ave	W Florida Ave	Curb Ramp Improvements	31	75	100.00			\$1,890
752	WD336	West & Downtown Urbana	S Busey Ave	W California Ave	Curb Ramp Improvements	31	84	86.64			\$1,890
924	WD499	West & Downtown Urbana	S Orchard St	W Elm St	Curb Ramp Improvements	31	84	86.64			\$1,890
949	WD516	West & Downtown Urbana	W Elm St	S Orchard St	Curb Ramp Improvements	31	80	79.96			\$1,890
968	WD526	West & Downtown Urbana	W Elm St	Cedar St	Curb Ramp Improvements	31	84	79.96			\$1,890
1040	WD583	West & Downtown Urbana	Stoughton St	N Coler Ave	Curb Ramp Improvements	31	86	100.00			\$1,890
1049	WD590	West & Downtown Urbana	Clark St	N Busey Ave	Curb Ramp Improvements	31	97	79.96			\$1,890
1274	WD603	West & Downtown Urbana	Griggs St	Central Ave	Curb Ramp Improvements	31	82	79.96			\$1,890

GIS ID	Nhood ID	Neighborhood	Street 1	Street 2	Project Type	Priority Score	Compliance Score	Condition Score	Related Objective(s)	Note	Cost Estimate
1275	WD604	West & Downtown Urbana	Central Ave		Curb Ramp Improvements	31	84	79.96			\$1,890
1302	WD614	West & Downtown Urbana	Griggs St	Wood St	Curb Ramp Improvements	31	82	79.96			\$1,890
1303	WD615	West & Downtown Urbana	Griggs St	Wood St	Curb Ramp Improvements	31	83	100.00			\$1,890
2786	WD986	West & Downtown Urbana	W Elm St	S Coler Ave	Curb Ramp Improvements	31	88	100.00			\$1,890
490	WD5	West & Downtown Urbana	Carle Ave	W Michigan Ave	Curb Ramp Improvements	30	66	93.34			\$1,890
500	WD11	West & Downtown Urbana	Carle Ave	W Michigan Ave	Curb Ramp Improvements	30	69	79.96			\$1,890
505	WD17	West & Downtown Urbana	Carle Ave	W Michigan Ave	Curb Ramp Improvements	30	66	100.00			\$1,890
507	WD19	West & Downtown Urbana	S Orchard St	W Pennsylvania Ave	Curb Ramp Improvements	30	61	86.68			\$1,890
630	WD167	West & Downtown Urbana	Birch St	W Nevada St	Curb Ramp Improvements	30	72	93.34			\$1,890
663	WD222	West & Downtown Urbana	W Nevada St	Birch St	Curb Ramp Improvements	30	75	93.34			\$1,890
665	WD224	West & Downtown Urbana	W Nevada St	Birch St	Curb Ramp Improvements	30	73	80.00			\$1,890
704	WD275	West & Downtown Urbana	Carle Ave	W Florida Ave	Curb Ramp Improvements	30	85	100.00			\$1,890
711	WD285	West & Downtown Urbana	S Orchard St	W Delaware Ave	Curb Ramp Improvements	30	61	79.98			\$1,890
739	WD319	West & Downtown Urbana	W Oregon St	Birch St	Curb Ramp Improvements	30	77	100.00			\$1,890
745	WD329	West & Downtown Urbana	W Delaware Ave	S Orchard St	Curb Ramp Improvements	30	67	79.98			\$1,890
976	WD532	West & Downtown Urbana	W Elm St		Curb Ramp Improvements	30	88	86.66			\$1,890
1312	WD622	West & Downtown Urbana	N Race St	W University Ave	Curb Ramp Improvements	30	99	86.64			\$1,890
1392	WD660	West & Downtown Urbana	N Coler Ave	W University Ave	Curb Ramp Improvements	30	88	100.00			\$1,890
1401	WD669	West & Downtown Urbana	Sassafrass Aly	N Orchard St	Curb Ramp Improvements	30	85	93.34			\$1,890
2053	WD691	West & Downtown Urbana	E Water St	N Walnut St	Curb Ramp Improvements	30	90	100.00			\$1,890
2294	WD759	West & Downtown Urbana	W University Ave	W University Ave	Curb Ramp Improvements	30	84	80.02			\$1,890
2296	WD761	West & Downtown Urbana	W University Ave		Curb Ramp Improvements	30	89	93.34			\$1,890
2622	WD839	West & Downtown Urbana	W Pennsylvania Ave	S Busey Ave	Curb Ramp Improvements	30	75	80.02			\$1,890
2705	WD907	West & Downtown Urbana	E Water St	N Walnut St	Curb Ramp Improvements	30	86	100.00			\$1,890
2706	WD908	West & Downtown Urbana	N Walnut St	E Water St	Curb Ramp Improvements	30	80	100.00			\$1,890
492	WD6	West & Downtown Urbana	Carle Ave	W Pennsylvania Ave	Curb Ramp Improvements	29	69	100.00			\$1,890
503	WD15	West & Downtown Urbana	W Pennsylvania Ave	Carle Ave	Curb Ramp Improvements	29	69	93.32			\$1,890
504	WD16	West & Downtown Urbana	Carle Ave	W Pennsylvania Ave	Curb Ramp Improvements	29	67	100.00			\$1,890
508	WD20	West & Downtown Urbana	W Michigan Ave	S Busey Ave	Curb Ramp Improvements	29	73	93.34			\$1,890
516	WD34	West & Downtown Urbana	S Orchard St	W Michigan Ave	Curb Ramp Improvements	29	69	79.96			\$1,890
518	WD36	West & Downtown Urbana	Indiana Ave	S Orchard St	Curb Ramp Improvements	29	75	60.02	1.1		\$1,890
603	WD134	West & Downtown Urbana	S Orchard St	W Vermont Ave	Curb Ramp Improvements	29	65	86.68			\$1,890
647	WD191	West & Downtown Urbana	S Broadway Ave	W Vermont Ave	Curb Ramp Improvements	29	75	93.34			\$1,890
731	WD309	West & Downtown Urbana	Cedar St		Curb Ramp Improvements	29	78	100.00			\$1,890
859	WD427	West & Downtown Urbana	W High St	S Coler Ave	Curb Ramp Improvements	29	76	100.00			\$1,890
882	WD454	West & Downtown Urbana	S Coler Ave	W High St	Curb Ramp Improvements	29	78	100.00			\$1,890

GIS ID	Nhood ID	Neighborhood	Street 1	Street 2	Project Type	Priority Score	Compliance Score	Condition Score	Related Objective(s)	Note	Cost Estimate
898	WD474	West & Downtown Urbana	S Coler Ave	W High St	Curb Ramp Improvements	29	78	79.96			\$1,890
2300	WD767	West & Downtown Urbana	Carle Ave	W Pennsylvania Ave	Curb Ramp Improvements	29	65	93.34			\$1,890
2645	WD854	West & Downtown Urbana	S Coler Ave	W Oregon St	Curb Ramp Improvements	29	53	73.30			\$1,890
2701	WD906	West & Downtown Urbana	W High St		Curb Ramp Improvements	29	92	86.64			\$1,890
502	WD14	West & Downtown Urbana	S Orchard St	W Michigan Ave	Curb Ramp Improvements	28	61	93.34			\$1,890
514	WD31	West & Downtown Urbana	W Iowa St	S Orchard St	Curb Ramp Improvements	28	80	86.68			\$1,890
523	WD41	West & Downtown Urbana	S Busey Ave	Indiana Ave	Curb Ramp Improvements	28	78	66.66	1.1		\$1,890
545	WD69	West & Downtown Urbana	Ohio St	S Orchard St	Curb Ramp Improvements	28	72	73.36			\$1,890
552	WD79	West & Downtown Urbana	S Race St	W Pennsylvania Ave	Curb Ramp Improvements	28	73	80.02			\$1,890
553	WD80	West & Downtown Urbana	S Race St	W Pennsylvania Ave	Curb Ramp Improvements	28	72	73.36			\$1,890
556	WD83	West & Downtown Urbana	S Race St	W Pennsylvania Ave	Curb Ramp Improvements	28	77	80.02			\$1,890
558	WD85	West & Downtown Urbana	W Pennsylvania Ave	S Race St	Curb Ramp Improvements	28	75	80.02			\$1,890
576	WD112	West & Downtown Urbana	W Vermont Ave	S Busey Ave	Curb Ramp Improvements	28	71	86.68			\$1,890
579	WD114	West & Downtown Urbana	S Busey Ave	W Vermont Ave	Curb Ramp Improvements	28	74	100.00			\$1,890
589	WD119	West & Downtown Urbana	W Vermont Ave	S Race St	Curb Ramp Improvements	28	73	86.64			\$1,890
622	WD156	West & Downtown Urbana	W Delaware Ave	S Race St	Curb Ramp Improvements	28	76	86.68			\$1,890
624	WD158	West & Downtown Urbana	W Washington St	W Washington St	Curb Ramp Improvements	28	84	73.32			\$1,890
625	WD161	West & Downtown Urbana	W Pennsylvania Ave	S Broadway Ave	Curb Ramp Improvements	28	87	66.64	1.1		\$1,890
627	WD164	West & Downtown Urbana	Carle Ave	W Washington St	Curb Ramp Improvements	28	89	86.64			\$1,890
750	WD334	West & Downtown Urbana	E California Ave	S Vine St	Curb Ramp Improvements	28	92	80.00			\$1,890
756	WD343	West & Downtown Urbana	S Walnut St	E Nevada St	Curb Ramp Improvements	28	71	73.32			\$1,890
887	WD461	West & Downtown Urbana	W Green St	S Coler Ave	Curb Ramp Improvements	28	83	73.30			\$1,890
899	WD475	West & Downtown Urbana	W Green St	S Coler Ave	Curb Ramp Improvements	28	83	100.00			\$1,890
1020	WD569	West & Downtown Urbana	Stoughton St	N Busey Ave	Curb Ramp Improvements	28	100	86.64			\$1,890
1028	WD573	West & Downtown Urbana	Stoughton St	N Busey Ave	Curb Ramp Improvements	28	99	86.64			\$1,890
2016	WD682	West & Downtown Urbana	E Michigan Ave		Curb Ramp Improvements	28	80	100.00			\$1,890
2247	WD701	West & Downtown Urbana	W California Ave	S Race St	Curb Ramp Improvements	28	85	100.00			\$1,890
2297	WD763	West & Downtown Urbana	E Michigan Ave	W Michigan Ave	Curb Ramp Improvements	28	77	93.34			\$1,890
536	WD60	West & Downtown Urbana	Garfield Ave		Curb Ramp Improvements	27	70	93.34			\$1,890
570	WD102	West & Downtown Urbana	Carle Ave	W Vermont Ave	Curb Ramp Improvements	27	69	100.00			\$1,890
571	WD104	West & Downtown Urbana	W Vermont Ave	Carle Ave	Curb Ramp Improvements	27	64	79.98			\$1,890
585	WD116	West & Downtown Urbana	Garfield Ave		Curb Ramp Improvements	27	64	66.66	1.1		\$1,890
599	WD129	West & Downtown Urbana	Carle Ave	W Vermont Ave	Curb Ramp Improvements	27	69	66.66	1.1		\$1,890
609	WD140	West & Downtown Urbana	S Busey Ave	W Delaware Ave	Curb Ramp Improvements	27	78	80.00			\$1,890
613	WD146	West & Downtown Urbana	S Orchard St	W Washington St	Curb Ramp Improvements	27	87	100.00			\$1,890
634	WD174	West & Downtown Urbana	W Nevada St	Cedar St	Curb Ramp Improvements	27	85	73.30			\$1,890

GIS ID	Nhood ID	Neighborhood	Street 1	Street 2	Project Type	Priority Score	Compliance Score	Condition Score	Related Objective(s)	Note	Cost Estimate
660	WD216	West & Downtown Urbana	E Pennsylvania Ave	S Broadway Ave	Curb Ramp Improvements	27	96	86.64			\$1,890
661	WD218	West & Downtown Urbana	W Nevada St	Cedar St	Curb Ramp Improvements	27	87	86.68			\$1,890
746	WD330	West & Downtown Urbana	S Busey Ave	W California Ave	Curb Ramp Improvements	27	68	73.30			\$1,890
747	WD331	West & Downtown Urbana	W California Ave	S Busey Ave	Curb Ramp Improvements	27	63	73.30			\$1,890
760	WD348	West & Downtown Urbana	W California Ave	Birch St	Curb Ramp Improvements	27	86	100.00			\$1,890
762	WD350	West & Downtown Urbana	Carle Ave	W Delaware Ave	Curb Ramp Improvements	27	65	79.98			\$1,890
774	WD372	West & Downtown Urbana	Birch St	W California Ave	Curb Ramp Improvements	27	87	100.00			\$1,890
848	WD413	West & Downtown Urbana	W Illinois St	S Orchard St	Curb Ramp Improvements	27	99	86.64			\$1,890
878	WD451	West & Downtown Urbana	S Orchard St	W Illinois St	Curb Ramp Improvements	27	96	86.64			\$1,890
901	WD478	West & Downtown Urbana	S Busey Ave	W High St	Curb Ramp Improvements	27	84	100.00			\$1,890
1268	WD597	West & Downtown Urbana	Griggs St	N Race St	Curb Ramp Improvements	27	98	86.64			\$1,890
1294	WD606	West & Downtown Urbana	N Race St	W University Ave	Curb Ramp Improvements	27	94	86.64			\$1,890
2015	WD679	West & Downtown Urbana	S Vine St	E Michigan Ave	Curb Ramp Improvements	27	97	86.64			\$1,890
2492	WD815	West & Downtown Urbana	Carle Ave	W Iowa St	Curb Ramp Improvements	27	90	86.68			\$1,890
2731	WD923	West & Downtown Urbana	E California Ave	S Broadway Ave	Curb Ramp Improvements	27	90	100.00			\$1,890
501	WD12	West & Downtown Urbana	W Michigan Ave	Carle Ave	Curb Ramp Improvements	26	79	66.64	1.1		\$1,890
506	WD18	West & Downtown Urbana	S Orchard St	W Pennsylvania Ave	Curb Ramp Improvements	26	78	100.00			\$1,890
520	WD38	West & Downtown Urbana	W Pennsylvania Ave	S Orchard St	Curb Ramp Improvements	26	79	79.96			\$1,890
521	WD39	West & Downtown Urbana	W Pennsylvania Ave	S Orchard St	Curb Ramp Improvements	26	80	100.00			\$1,890
565	WD93	West & Downtown Urbana	S Busey Ave	W Iowa St	Curb Ramp Improvements	26	89	79.98			\$1,890
573	WD109	West & Downtown Urbana	W Vermont Ave	S Orchard St	Curb Ramp Improvements	26	75	59.98	1.1		\$1,890
631	WD169	West & Downtown Urbana	W Michigan Ave	S Broadway Ave	Curb Ramp Improvements	26	78	93.34			\$1,890
673	WD235	West & Downtown Urbana	Cedar St	W Oregon St	Curb Ramp Improvements	26	83	73.36			\$1,890
674	WD236	West & Downtown Urbana	W Oregon St	Cedar St	Curb Ramp Improvements	26	87	80.00			\$1,890
725	WD302	West & Downtown Urbana	E California Ave	S Vine St	Curb Ramp Improvements	26	95	86.68			\$1,890
773	WD371	West & Downtown Urbana	Birch St	W Illinois St	Curb Ramp Improvements	26	90	86.68			\$1,890
873	WD444	West & Downtown Urbana	Birch St	W Illinois St	Curb Ramp Improvements	26	93	86.68			\$1,890
1038	WD581	West & Downtown Urbana	Stoughton St		Curb Ramp Improvements	26	94	86.66			\$1,890
2299	WD765	West & Downtown Urbana	E Michigan Ave	W Michigan Ave	Curb Ramp Improvements	26	85	93.34			\$1,890
2434	WD781	West & Downtown Urbana	S Race St	Indiana Ave	Curb Ramp Improvements	26	89	93.34			\$1,890
2672	WD865	West & Downtown Urbana	W Iowa St		Curb Ramp Improvements	26	62	86.68			\$1,890
2765	WD982	West & Downtown Urbana	W Elm St	S McCullough St	Curb Ramp Improvements	26	100	86.64			\$1,890
513	WD30	West & Downtown Urbana	Douglas Ave	W Iowa St	Curb Ramp Improvements	25	78	66.68	1.1		\$1,890
540	WD62	West & Downtown Urbana	Indiana Ave	S Orchard St	Curb Ramp Improvements	25	82	86.68			\$1,890
547	WD71	West & Downtown Urbana	S Orchard St	Indiana Ave	Curb Ramp Improvements	25	81	73.32			\$1,890
575	WD111	West & Downtown Urbana	W Vermont Ave	S Orchard St	Curb Ramp Improvements	25	75	93.34			\$1,890

GIS ID	Nhood ID	Neighborhood	Street 1	Street 2	Project Type	Priority Score	Compliance Score	Condition Score	Related Objective(s)	Note	Cost Estimate
592	WD122	West & Downtown Urbana	W Vermont Ave	S Orchard St	Curb Ramp Improvements	25	74	100.00			\$1,890
593	WD123	West & Downtown Urbana	S Orchard St	W Vermont Ave	Curb Ramp Improvements	25	77	100.00			\$1,890
640	WD182	West & Downtown Urbana	W Washington St	W Washington St	Curb Ramp Improvements	25	100	86.64			\$1,890
755	WD342	West & Downtown Urbana	W California Ave	S McCullough St	Curb Ramp Improvements	25	90	100.00			\$1,890
843	WD408	West & Downtown Urbana	S McCullough St	W Illinois St	Curb Ramp Improvements	25	95	79.98			\$1,890
867	WD437	West & Downtown Urbana	W Illinois St	S Busey Ave	Curb Ramp Improvements	25	97	86.64			\$1,890
885	WD458	West & Downtown Urbana	W High St	S Coler Ave	Curb Ramp Improvements	25	88	100.00			\$1,890
2489	WD811	West & Downtown Urbana	S Orchard St	Indiana Ave	Curb Ramp Improvements	25	89	100.00			\$1,890
2763	WD978	West & Downtown Urbana	W Illinois St	S McCullough St	Curb Ramp Improvements	25	100	86.64			\$1,890
541	WD63	West & Downtown Urbana	S Orchard St	W Iowa St	Curb Ramp Improvements	24	88	73.30			\$1,890
542	WD64	West & Downtown Urbana	W Iowa St	S Orchard St	Curb Ramp Improvements	24	85	86.64			\$1,890
543	WD65	West & Downtown Urbana	S Orchard St	W Iowa St	Curb Ramp Improvements	24	86	100.00			\$1,890
544	WD66	West & Downtown Urbana	S Orchard St	Ohio St	Curb Ramp Improvements	24	82	79.96			\$1,890
560	WD87	West & Downtown Urbana	S Orchard St	W Iowa St	Curb Ramp Improvements	24	84	100.00			\$1,890
563	WD91	West & Downtown Urbana	W Vermont Ave	S Race St	Curb Ramp Improvements	24	86	86.68			\$1,890
596	WD126	West & Downtown Urbana	W Vermont Ave	S Race St	Curb Ramp Improvements	24	83	93.34			\$1,890
597	WD127	West & Downtown Urbana	S Race St	W Vermont Ave	Curb Ramp Improvements	24	87	79.98			\$1,890
628	WD165	West & Downtown Urbana	S Broadway Ave	E Pennsylvania Ave	Curb Ramp Improvements	24	94	59.98	1.1		\$1,890
633	WD173	West & Downtown Urbana	W Delaware Ave	S Race St	Curb Ramp Improvements	24	82	100.00			\$1,890
687	WD249	West & Downtown Urbana	S McCullough St	W Oregon St	Curb Ramp Improvements	24	90	100.00			\$1,890
712	WD286	West & Downtown Urbana	S Orchard St	W Delaware Ave	Curb Ramp Improvements	24	75	100.00			\$1,890
713	WD287	West & Downtown Urbana	W Delaware Ave	S Orchard St	Curb Ramp Improvements	24	77	100.00			\$1,890
855	WD422	West & Downtown Urbana	W High St	S McCullough St	Curb Ramp Improvements	24	99	86.64			\$1,890
865	WD431	West & Downtown Urbana	S Orchard St	W High St	Curb Ramp Improvements	24	98	86.64			\$1,890
914	WD490	West & Downtown Urbana	W Elm St	S Busey Ave	Curb Ramp Improvements	24	98	86.64			\$1,890
915	WD492	West & Downtown Urbana	S Busey Ave	W Elm St	Curb Ramp Improvements	24	96	79.96			\$1,890
2298	WD764	West & Downtown Urbana	E Michigan Ave		Curb Ramp Improvements	24	82	93.34			\$1,890
2468	WD810	West & Downtown Urbana	S Orchard St	W Iowa St	Curb Ramp Improvements	24	86	100.00			\$1,890
2764	WD979	West & Downtown Urbana	S McCullough St	W High St	Curb Ramp Improvements	24	98	86.64			\$1,890
511	WD28	West & Downtown Urbana	Indiana Ave	Indiana Ave	Curb Ramp Improvements	23	82	100.00			\$1,890
512	WD29	West & Downtown Urbana	Douglas Ave	Indiana Ave	Curb Ramp Improvements	23	82	100.00			\$1,890
569	WD99	West & Downtown Urbana	Carle Ave	W Vermont Ave	Curb Ramp Improvements	23	75	86.68			\$1,890
591	WD121	West & Downtown Urbana	Carle Ave	W Vermont Ave	Curb Ramp Improvements	23	76	79.98			\$1,890
598	WD128	West & Downtown Urbana	W Vermont Ave	Carle Ave	Curb Ramp Improvements	23	75	93.34			\$1,890
600	WD130	West & Downtown Urbana	W Vermont Ave	Carle Ave	Curb Ramp Improvements	23	74	73.32			\$1,890
615	WD148	West & Downtown Urbana	Carle Ave	W Delaware Ave	Curb Ramp Improvements	23	77	93.34			\$1,890

GIS ID	Nhood ID	Neighborhood	Street 1	Street 2	Project Type	Priority Score	Compliance Score	Condition Score	Related Objective(s)	Note	Cost Estimate
616	WD149	West & Downtown Urbana	Carle Ave	W Delaware Ave	Curb Ramp Improvements	23	72	93.34			\$1,890
677	WD239	West & Downtown Urbana	S Busey Ave	W Nevada St	Curb Ramp Improvements	23	84	100.00			\$1,890
679	WD241	West & Downtown Urbana	W Nevada St	S Busey Ave	Curb Ramp Improvements	23	88	73.34			\$1,890
686	WD248	West & Downtown Urbana	S McCullough St	W Nevada St	Curb Ramp Improvements	23	74	59.98	1.1		\$1,890
706	WD277	West & Downtown Urbana	Carle Ave	W Delaware Ave	Curb Ramp Improvements	23	73	79.98			\$1,890
717	WD291	West & Downtown Urbana	W Delaware Ave	S Busey Ave	Curb Ramp Improvements	23	81	86.64			\$1,890
748	WD332	West & Downtown Urbana	S Busey Ave	W Delaware Ave	Curb Ramp Improvements	23	81	86.64			\$1,890
834	WD396	West & Downtown Urbana	Cedar St	W High St	Curb Ramp Improvements	23	96	86.64			\$1,890
835	WD397	West & Downtown Urbana	Cedar St	W High St	Curb Ramp Improvements	23	99	86.64			\$1,890
908	WD486	West & Downtown Urbana	Springfield Ave	N Coler Ave	Curb Ramp Improvements	23	91	79.96			\$1,890
910	WD487	West & Downtown Urbana	N Coler Ave	Springfield Ave	Curb Ramp Improvements	23	91	86.64			\$1,890
979	WD534	West & Downtown Urbana	W Elm St	S Coler Ave	Curb Ramp Improvements	23	96	79.96			\$1,890
1018	WD566	West & Downtown Urbana	N Coler Ave	Stoughton St	Curb Ramp Improvements	23	93	79.96			\$1,890
2490	WD812	West & Downtown Urbana	Indiana Ave	Carle Ave	Curb Ramp Improvements	23	87	100.00			\$1,890
2491	WD813	West & Downtown Urbana	Carle Ave	Indiana Ave	Curb Ramp Improvements	23	83	100.00			\$1,890
572	WD107	West & Downtown Urbana	S Orchard St	W Vermont Ave	Curb Ramp Improvements	22	84	93.34			\$1,890
676	WD238	West & Downtown Urbana	W Nevada St	S Coler Ave	Curb Ramp Improvements	22	90	79.98			\$1,890
692	WD255	West & Downtown Urbana	W Oregon St	S Busey Ave	Curb Ramp Improvements	22	78	93.34			\$1,890
726	WD303	West & Downtown Urbana	S Busey Ave	W Oregon St	Curb Ramp Improvements	22	72	100.00			\$1,890
727	WD305	West & Downtown Urbana	W Oregon St	S Busey Ave	Curb Ramp Improvements	22	79	100.00			\$1,890
912	WD488	West & Downtown Urbana	S Coler Ave	W Elm St	Curb Ramp Improvements	22	97	79.96			\$1,890
913	WD489	West & Downtown Urbana	W Elm St	S Coler Ave	Curb Ramp Improvements	22	96	79.96			\$1,890
916	WD494	West & Downtown Urbana	S Coler Ave	W Elm St	Curb Ramp Improvements	22	97	79.96			\$1,890
2295	WD760	West & Downtown Urbana	W University Ave	W University Ave	Curb Ramp Improvements	22	92	86.68			\$1,890
2671	WD864	West & Downtown Urbana	W Iowa St		Curb Ramp Improvements	22	80	86.68			\$1,890
2673	WD866	West & Downtown Urbana	W Iowa St		Curb Ramp Improvements	22	75	93.34			\$1,890
2743	WD955	West & Downtown Urbana	S Coler Ave	W Nevada St	Curb Ramp Improvements	22	90	93.34			\$1,890
2759	WD977	West & Downtown Urbana	S Orchard St	W California Ave	Curb Ramp Improvements	22	77	93.34			\$1,890
493	WD7	West & Downtown Urbana	W Pennsylvania Ave	Carle Ave	Curb Ramp Improvements	21	81	100.00			\$1,890
550	WD76	West & Downtown Urbana	W Pennsylvania Ave	Carle Ave	Curb Ramp Improvements	21	87	93.34			\$1,890
551	WD78	West & Downtown Urbana	Carle Ave	W Pennsylvania Ave	Curb Ramp Improvements	21	84	93.34			\$1,890
610	WD142	West & Downtown Urbana	W Delaware Ave	S Orchard St	Curb Ramp Improvements	21	83	93.34			\$1,890
611	WD143	West & Downtown Urbana	S Orchard St	W Delaware Ave	Curb Ramp Improvements	21	89	93.34			\$1,890
612	WD145	West & Downtown Urbana	W Delaware Ave	S Orchard St	Curb Ramp Improvements	21	85	93.34			\$1,890
667	WD226	West & Downtown Urbana	Birch St	W Nevada St	Curb Ramp Improvements	21	89	93.34			\$1,890
2433	WD778	West & Downtown Urbana	W Michigan Ave	S Orchard St	Curb Ramp Improvements	21	87	93.34			\$1,890

GIS ID	Nhood ID	Neighborhood	Street 1	Street 2	Project Type	Priority Score	Compliance Score	Condition Score	Related Objective(s)	Note	Cost Estimate
515	WD33	West & Downtown Urbana	W Michigan Ave	S Orchard St	Curb Ramp Improvements	20	90	100.00			\$1,890
626	WD162	West & Downtown Urbana	W Pennsylvania Ave	S Broadway Ave	Curb Ramp Improvements	20	94	79.98			\$1,890
652	WD198	West & Downtown Urbana	S Broadway Ave	W Pennsylvania Ave	Curb Ramp Improvements	20	97	79.96			\$1,890
653	WD199	West & Downtown Urbana	S Broadway Ave	W Pennsylvania Ave	Curb Ramp Improvements	20	92	86.68			\$1,890
768	WD363	West & Downtown Urbana	S Coler Ave	W Illinois St	Curb Ramp Improvements	20	84	93.34			\$1,890
770	WD365	West & Downtown Urbana	W Illinois St	S Coler Ave	Curb Ramp Improvements	20	89	100.00			\$1,890
857	WD424	West & Downtown Urbana	W Illinois St	S Coler Ave	Curb Ramp Improvements	20	92	73.30			\$1,890
858	WD426	West & Downtown Urbana	S Coler Ave	W Illinois St	Curb Ramp Improvements	20	98	79.96			\$1,890
862	WD429	West & Downtown Urbana	S Coler Ave	W Illinois St	Curb Ramp Improvements	20	97	79.96			\$1,890
888	WD462	West & Downtown Urbana	S Coler Ave	W Green St	Curb Ramp Improvements	20	98	79.96			\$1,890
889	WD463	West & Downtown Urbana	S Coler Ave	W Green St	Curb Ramp Improvements	20	96	86.66			\$1,890
617	WD150	West & Downtown Urbana	W Delaware Ave	Carle Ave	Curb Ramp Improvements	19	87	100.00			\$1,890
684	WD246	West & Downtown Urbana	S McCullough St	W Nevada St	Curb Ramp Improvements	19	83	79.98			\$1,890
2014	WD678	West & Downtown Urbana	S Race St	W Michigan Ave	Curb Ramp Improvements	19	97	86.64			\$1,890
2734	WD940	West & Downtown Urbana	W California Ave	S Broadway Ave	Curb Ramp Improvements	19	93	86.68			\$1,890
2735	WD941	West & Downtown Urbana	W California Ave	S Broadway Ave	Curb Ramp Improvements	19	92	86.68			\$1,890
691	WD254	West & Downtown Urbana	S Busey Ave	W Oregon St	Curb Ramp Improvements	18	89	100.00			\$1,890
2693	WD900	West & Downtown Urbana	S Orchard St	W Oregon St	Curb Ramp Improvements	18	88	100.00			\$1,890
2732	WD930	West & Downtown Urbana	Birch St	W Illinois St	Curb Ramp Improvements	18	100	86.64			\$1,890
2733	WD931	West & Downtown Urbana	Birch St	W Illinois St	Curb Ramp Improvements	18	95	86.64			\$1,890
2736	WD942	West & Downtown Urbana	Birch St	W Illinois St	Curb Ramp Improvements	18	99	86.68			\$1,890
548	WD72	West & Downtown Urbana	Indiana Ave	S Orchard St	Curb Ramp Improvements	17	91	86.64			\$1,890
710	WD284	West & Downtown Urbana	W Oregon St	S Coler Ave	Curb Ramp Improvements	17	88	100.00			\$1,890
2720	WD916	West & Downtown Urbana	S Race St		Curb Ramp Improvements	17	95	86.66			\$1,890
2737	WD944	West & Downtown Urbana	S McCullough St	W Illinois St	Curb Ramp Improvements	17	100	86.64			\$1,890
2740	WD948	West & Downtown Urbana	S McCullough St	W Illinois St	Curb Ramp Improvements	17	95	79.98			\$1,890
2745	WD971	West & Downtown Urbana	S Busey Ave	Ohio St	Curb Ramp Improvements	17	94	79.98			\$1,890
736	WD316	West & Downtown Urbana	W Delaware Ave	S Race St	Curb Ramp Improvements	16	91	86.64			\$1,890
738	WD318	West & Downtown Urbana	S Race St	W Delaware Ave	Curb Ramp Improvements	16	93	86.64			\$1,890
637	WD178	West & Downtown Urbana	W Nevada St	S Busey Ave	Curb Ramp Improvements	15	92	86.64			\$1,890
651	WD197	West & Downtown Urbana	W Washington St	S Coler Ave	Curb Ramp Improvements	14	100	86.64			\$1,890
2301	WD769	West & Downtown Urbana	W Michigan Ave	E Michigan Ave	Curb Ramp Improvements	14	92	79.98			\$1,890
2742	WD951	West & Downtown Urbana	S Coler Ave	W Nevada St	Curb Ramp Improvements	14	92	79.98			\$1,890
2744	WD963	West & Downtown Urbana	S Coler Ave	W Nevada St	Curb Ramp Improvements	14	100	86.64			\$1,890
753	WD337	West & Downtown Urbana	S Busey Ave	W Illinois St	Curb Ramp Improvements	13	92	79.96			\$1,890
754	WD338	West & Downtown Urbana	W Illinois St	S Busey Ave	Curb Ramp Improvements	13	94	79.96			\$1,890

GIS ID	Nhood ID	Neighborhood	Street 1	Street 2	Project Type	Priority Score	Compliance Score	Condition Score	Related Objective(s)	Note	Cost Estimate
620	WD154	West & Downtown Urbana	S Busey Ave	W Washington St	Curb Ramp Improvements	12	100	86.64			\$1,890
2739	WD946	West & Downtown Urbana	W Washington St	S Busey Ave	Curb Ramp Improvements	12	97	86.64			\$1,890
743	WD325	West & Downtown Urbana	W California Ave	S Coler Ave	Curb Ramp Improvements	10	100	86.64			\$1,890
2435	WD793	West & Downtown Urbana	S Coler Ave	W California Ave	Curb Ramp Improvements	10	95	86.68			\$1,890
2738	WD945	West & Downtown Urbana	W California Ave	S Coler Ave	Curb Ramp Improvements	10	97	86.68			\$1,890
2741	WD949	West & Downtown Urbana	S Coler Ave	W California Ave	Curb Ramp Improvements	10	99	73.32			\$1,890
693	WD259	West & Downtown Urbana	S Coler Ave	W Oregon St	Curb Ramp Improvements	9	94	86.64			\$1,890

GIS ID	Nhood ID	Neighborhood	Street 1	Street 2	Project Type	Priority Score	Compliance Score	Related Objective(s)	Note	Cost Estimate
30	C1	Central Urbana	E Illinois St	S Vine St	Pedestrian Signal Improvements	50	79	3.2 ; 3.3 ; 3.4	NE corner	\$1,480
126	C5	Central Urbana	E Florida Ave	Philo Rd	Pedestrian Signal Improvements	44	68	2.1 ; 3.2 ; 3.3 ; 3.4	NW corner	\$1,480
131	C7	Central Urbana	E University Ave	N Vine St	Pedestrian Signal Improvements	44	81		SE corner	\$1,480
127	C6	Central Urbana	Philo Rd	E Florida Ave	Pedestrian Signal Improvements	40	76	2.1 ; 3.2 ; 3.3 ; 3.4		\$1,480
78	C3	Central Urbana	S Vine St	E Main St	Pedestrian Signal Improvements	33	81			\$1,480
77	CK19	Crystal Lake/King Park	N Lincoln Ave	W University Ave	Pedestrian Signal Improvements	60	50		NE corner	\$1,480
86	CK22	Crystal Lake/King Park	N Lincoln Ave	W University Ave	Pedestrian Signal Improvements	60	52		NW corner	\$1,480
63	CK11	Crystal Lake/King Park	N Lincoln Ave	W University Ave	Pedestrian Signal Improvements	56	61		NW corner	\$1,480
58	CK5	Crystal Lake/King Park	Fairview Ave	N Lincoln Ave	Pedestrian Signal Improvements	54	59	3.2 ; 3.3 ; 3.4		\$1,480
60	CK7	Crystal Lake/King Park	N Goodwin Ave	W University Ave	Pedestrian Signal Improvements	54	58	3.2 ; 3.3 ; 3.4		\$1,480
155	CK34	Crystal Lake/King Park	Killarney St	N Lincoln Ave	Pedestrian Signal Improvements	53	54			\$1,480
80	CK21	Crystal Lake/King Park	N Broadway Ave	E University Ave	Pedestrian Signal Improvements	51	57			\$1,480
152	CK31	Crystal Lake/King Park	Killarney St	N Lincoln Ave	Pedestrian Signal Improvements	51	57			\$1,480
61	CK9	Crystal Lake/King Park	Fairview Ave	N Lincoln Ave	Pedestrian Signal Improvements	50	61	3.2 ; 3.3 ; 3.4		\$1,480
55	CK2	Crystal Lake/King Park	W University Ave	N Goodwin Ave	Pedestrian Signal Improvements	48	58	3.2 ; 3.3 ; 3.4		\$1,480
151	CK30	Crystal Lake/King Park	N Lincoln Ave	Killarney St	Pedestrian Signal Improvements	48	57			\$1,480
153	CK32	Crystal Lake/King Park	N Lincoln Ave	I74 E T N Lincoln Ave Ramp	Pedestrian Signal Improvements	48	49			\$1,480
154	CK33	Crystal Lake/King Park	I74 E T N Lincoln Ave Ramp	N Lincoln Ave	Pedestrian Signal Improvements	48	49			\$1,480
158	CK36	Crystal Lake/King Park	Bradley Ave	N Lincoln Ave	Pedestrian Signal Improvements	48	60	3.2 ; 3.3 ; 3.4		\$1,480
159	CK37	Crystal Lake/King Park	Killarney St	N Lincoln Ave	Pedestrian Signal Improvements	48	36			\$1,480
53	CK1	Crystal Lake/King Park	W University Ave	N Wright St	Pedestrian Signal Improvements	46	66			\$1,480
109	CK24	Crystal Lake/King Park	Cunningham Ave	Kerr Ave	Pedestrian Signal Improvements	46	66			\$1,480
129	CK26	Crystal Lake/King Park	Church St	N Lincoln Ave	Pedestrian Signal Improvements	46	63			\$1,480
56	CK3	Crystal Lake/King Park	N Lincoln Ave	Fairview Ave	Pedestrian Signal Improvements	45	59	3.2 ; 3.3 ; 3.4		\$1,480
57	CK4	Crystal Lake/King Park	Fairview Ave	N Lincoln Ave	Pedestrian Signal Improvements	45	74	3.2 ; 3.3 ; 3.4		\$1,480
59	CK6	Crystal Lake/King Park	Fairview Ave	N Lincoln Ave	Pedestrian Signal Improvements	45	51	3.2 ; 3.3 ; 3.4		\$1,480
148	CK28	Crystal Lake/King Park	Bradley Ave	N Lincoln Ave	Pedestrian Signal Improvements	45	64	3.2 ; 3.3 ; 3.4		\$1,480
157	CK35	Crystal Lake/King Park	Bradley Ave	N Lincoln Ave	Pedestrian Signal Improvements	45	72	3.2 ; 3.3 ; 3.4		\$1,480
108	CK23	Crystal Lake/King Park	E Country Club Rd	Cunningham Ave	Pedestrian Signal Improvements	43	81			\$1,480
150	CK29	Crystal Lake/King Park	Bradley Ave	N Lincoln Ave	Pedestrian Signal Improvements	43	67	3.2 ; 3.3 ; 3.4		\$1,480
62	CK10	Crystal Lake/King Park	Church St	N Lincoln Ave	Pedestrian Signal Improvements	42	77			\$1,480

GIS ID	Nhood ID	Neighborhood	Street 1	Street 2	Project Type	Priority Score	Compliance Score	Related Objective(s)	Note	Cost Estimate
199	CK42	Crystal Lake/King Park	Killarney St	N Lincoln Ave	Pedestrian Signal Improvements	41	61			\$1,480
111	CK25	Crystal Lake/King Park	Kerr Ave	Cunningham Ave	Pedestrian Signal Improvements	37	81			\$1,480
196	CK39	Crystal Lake/King Park	Cunningham Ave	N Kenyon Rd	Pedestrian Signal Improvements	36	57			\$1,480
194	CK38	Crystal Lake/King Park	Cunningham Ave	N Kenyon Rd	Pedestrian Signal Improvements	34	49			\$1,480
198	CK41	Crystal Lake/King Park	E Country Club Rd	Cunningham Ave	Pedestrian Signal Improvements	33	46			\$1,480
197	CK40	Crystal Lake/King Park	Cunningham Ave	E Country Club Rd	Pedestrian Signal Improvements	30	61			\$1,480
69	CK13	Crystal Lake/King Park	W University Ave	N McCullough St	Pedestrian Signal Improvements	23	81	3.2 ; 3.3 ; 3.4		\$1,480
71	CK14	Crystal Lake/King Park	W University Ave	N McCullough St	Pedestrian Signal Improvements	23	89	3.2 ; 3.3 ; 3.4		\$1,480
72	CK15	Crystal Lake/King Park	N Coler Ave	W University Ave	Pedestrian Signal Improvements	22	88	3.2 ; 3.3 ; 3.4		\$1,480
74	CK16	Crystal Lake/King Park	W University Ave	N Orchard St	Pedestrian Signal Improvements	22	89			\$1,480
125	E1	East Urbana	E Florida Ave	Philo Rd	Pedestrian Signal Improvements	41	76	2.1 ; 3.2 ; 3.3 ; 3.4	NE corner	\$1,480
128	E2	East Urbana	Philo Rd	E Florida Ave	Pedestrian Signal Improvements	41	76	2.1 ; 3.2 ; 3.3 ; 3.4	NE corner	\$1,480
164	E4	East Urbana	E University Ave	S High Cross Rd	Pedestrian Signal Improvements	39	70		SW corner	\$1,480
167	E6	East Urbana	S High Cross Rd	E University Ave	Pedestrian Signal Improvements	39	61		SE corner	\$1,480
163	E3	East Urbana	E University Ave	E University Ave	Pedestrian Signal Improvements	37	57			\$1,480
166	E5	East Urbana	E University Ave	S High Cross Rd	Pedestrian Signal Improvements	37	57			\$1,480
183	E11	East Urbana	S High Cross Rd	Tatman Ct	Pedestrian Signal Improvements	36	52			\$1,480
182	E10	East Urbana	Tatman Ct	S High Cross Rd	Pedestrian Signal Improvements	35	57			\$1,480
184	E12	East Urbana	Tatman Ct	S High Cross Rd	Pedestrian Signal Improvements	35	57			\$1,480
177	E8	East Urbana	S High Cross Rd	Tatman Dr	Pedestrian Signal Improvements	29	57			\$1,480
178	E9	East Urbana	S High Cross Rd	Tatman Dr	Pedestrian Signal Improvements	29	57			\$1,480
176	E7	East Urbana	Tatman Dr	S High Cross Rd	Pedestrian Signal Improvements	25	61			\$1,480
156	N2	North Urbana	174 W T N Lincoln Ave Ramp W	N Lincoln Ave	Pedestrian Signal Improvements	48	49		NW corner	\$1,480
160	N3	North Urbana	174 W T N Lincoln Ave Ramp W	N Lincoln Ave	Pedestrian Signal Improvements	48	57		SW corner	\$1,480
104	N1	North Urbana	Cunningham Ave	Napleton Way	Pedestrian Signal Improvements	37	38		SW corner	\$1,480
162	NE8	Northeast Urbana	E University Ave	Guardian Dr	Pedestrian Signal Improvements	47	52		NE corner	\$1,480
165	NE9	Northeast Urbana	E University Ave	Guardian Dr	Pedestrian Signal Improvements	47	57		NW corner	\$1,480
193	NE14	Northeast Urbana	S Frontage Rd	Cunningham Ave	Pedestrian Signal Improvements	47	32		NE corner	\$1,480
168	NE10	Northeast Urbana	E University Ave	N High Cross Rd	Pedestrian Signal Improvements	33	61	1.5; 1.6; 4.1	NW corner	\$1,480
130	NE6	Northeast Urbana	Cunningham Ave	E University Ave	Pedestrian Signal Improvements	45	76			\$1,480
105	NE2	Northeast Urbana	Perkins Rd	Cunningham Ave	Pedestrian Signal Improvements	39	54			\$1,480

GIS ID	Nhood ID	Neighborhood	Street 1	Street 2	Project Type	Priority Score	Compliance Score	Related Objective(s)	Note	Cost Estimate
106	NE3	Northeast Urbana	Kerr Ave	Cunningham Ave	Pedestrian Signal Improvements	38	66			\$1,480
192	NE13	Northeast Urbana	Cunningham Ave	Perkins Rd	Pedestrian Signal Improvements	37	54			\$1,480
195	NE15	Northeast Urbana	S Frontage Rd	Cunningham Ave	Pedestrian Signal Improvements	36	57			\$1,480
107	NE4	Northeast Urbana	Napleton Way	Cunningham Ave	Pedestrian Signal Improvements	32	42			\$1,480
191	NE12	Northeast Urbana	Perkins Rd	Cunningham Ave	Pedestrian Signal Improvements	32	61			\$1,480
190	NE11	Northeast Urbana	N Smith Rd	E University Ave	Pedestrian Signal Improvements	31	52			\$1,480
103	NE1	Northeast Urbana	E University Ave	N Smith Rd	Pedestrian Signal Improvements	28	61			\$1,480
161	NE7	Northeast Urbana	E University Ave	E University Ave	Pedestrian Signal Improvements	26	66			\$1,480
175	S34	South Urbana	E Windsor Rd	S Vine St	Pedestrian Signal Improvements	56	61	3.2 ; 3.3 ; 3.4	SE corner	\$1,480
179	S35	South Urbana	E Windsor Rd	S Vine St	Pedestrian Signal Improvements	56	61	3.2 ; 3.3 ; 3.4	Median	\$1,480
180	S36	South Urbana	E Windsor Rd	S Vine St	Pedestrian Signal Improvements	56	61	3.2 ; 3.3 ; 3.4	Median	\$1,480
112	S15	South Urbana	Philo Rd	Scovill St	Pedestrian Signal Improvements	51	60		NE corner	\$1,480
121	S24	South Urbana	Philo Rd	E Florida Ave	Pedestrian Signal Improvements	50	76	2.1 ; 3.2 ; 3.3 ; 3.4	SW corner	\$1,480
122	S25	South Urbana	E Florida Ave	Philo Rd	Pedestrian Signal Improvements	50	76	2.1 ; 3.2 ; 3.3 ; 3.4	SW corner	\$1,480
123	S26	South Urbana	Philo Rd	E Florida Ave	Pedestrian Signal Improvements	50	76	2.1 ; 3.2 ; 3.3 ; 3.4		\$1,480
124	S27	South Urbana	E Florida Ave	Philo Rd	Pedestrian Signal Improvements	50	76	2.1 ; 3.2 ; 3.3 ; 3.4		\$1,480
114	S17	South Urbana	E Windsor Rd	E Windsor Rd	Pedestrian Signal Improvements	48	41			\$1,480
93	S5	South Urbana	E Windsor Rd	Myra Ridge Dr	Pedestrian Signal Improvements	47	61			\$1,480
118	S21	South Urbana	E Windsor Rd	E Windsor Rd	Pedestrian Signal Improvements	47	38			\$1,480
181	S37	South Urbana	E Windsor Rd	S Vine St	Pedestrian Signal Improvements	47	61	3.2 ; 3.3 ; 3.4		\$1,480
90	S3	South Urbana	E Windsor Rd	Myra Ridge Dr	Pedestrian Signal Improvements	46	57			\$1,480
99	S11	South Urbana	Myra Ridge Dr	E Windsor Rd	Pedestrian Signal Improvements	46	57			\$1,480
120	S23	South Urbana	E Florida Ave	Philo Rd	Pedestrian Signal Improvements	46	85	2.1 ; 3.2 ; 3.3 ; 3.4		\$1,480
100	S12	South Urbana	E Windsor Rd	Myra Ridge Dr	Pedestrian Signal Improvements	45	57			\$1,480
119	S22	South Urbana	E Windsor Rd	E Windsor Rd	Pedestrian Signal Improvements	44	61			\$1,480
92	S4	South Urbana	Myra Ridge Dr	E Windsor Rd	Pedestrian Signal Improvements	43	76			\$1,480
115	S18	South Urbana	Philo Rd	Philo Rd	Pedestrian Signal Improvements	43	65			\$1,480
185	S38	South Urbana	Philo Rd	E Windsor Rd	Pedestrian Signal Improvements	43	85			\$1,480
96	S8	South Urbana	E Windsor Rd	Boulder Dr	Pedestrian Signal Improvements	42	57			\$1,480
97	S9	South Urbana	Boulder Dr	E Windsor Rd	Pedestrian Signal Improvements	42	57			\$1,480
116	S19	South Urbana	E Windsor Rd	Philo Rd	Pedestrian Signal Improvements	42	85			\$1,480

GIS ID	Nhood ID	Neighborhood	Street 1	Street 2	Project Type	Priority Score	Compliance Score	Related Objective(s)	Note	Cost Estimate
94	S6	South Urbana	Myra Ridge Dr	E Windsor Rd	Pedestrian Signal Improvements	39	76			\$1,480
95	S7	South Urbana	E Windsor Rd	Myra Ridge Dr	Pedestrian Signal Improvements	39	76			\$1,480
88	S1	South Urbana	Philo Rd	Scovill St	Pedestrian Signal Improvements	38	66			\$1,480
98	S10	South Urbana	E Windsor Rd	Boulder Dr	Pedestrian Signal Improvements	38	61			\$1,480
138	S28	South Urbana	Boulder Dr	E Windsor Rd	Pedestrian Signal Improvements	38	61			\$1,480
173	S32	South Urbana	W Windsor Rd	S Race St	Pedestrian Signal Improvements	38	85	3.2 ; 3.3 ; 3.4		\$1,480
89	S2	South Urbana	Scovill St	Philo Rd	Pedestrian Signal Improvements	34	66			\$1,480
113	S16	South Urbana	E Windsor Rd	Philo Rd	Pedestrian Signal Improvements	34	85			\$1,480
174	S33	South Urbana	S Race St	W Windsor Rd	Pedestrian Signal Improvements	33	85	3.2 ; 3.3 ; 3.4		\$1,480
101	S13	South Urbana	E Windsor Rd	Philo Rd	Pedestrian Signal Improvements	31	81			\$1,480
102	S14	South Urbana	Philo Rd	E Windsor Rd	Pedestrian Signal Improvements	31	81			\$1,480
144	S29	South Urbana	Philo Rd	Scovill St	Pedestrian Signal Improvements	30	72			\$1,480
171	S30	South Urbana	S Race St	W Windsor Rd	Pedestrian Signal Improvements	30	85	3.2 ; 3.3 ; 3.4		\$1,480
172	S31	South Urbana	W Windsor Rd	S Race St	Pedestrian Signal Improvements	30	85	3.2 ; 3.3 ; 3.4		\$1,480
186	S39	South Urbana	E Windsor Rd	Philo Rd	Pedestrian Signal Improvements	30	85			\$1,480
117	S20	South Urbana	E Windsor Rd	Philo Rd	Pedestrian Signal Improvements	29	81			\$1,480
187	S40	South Urbana	Philo Rd	E Windsor Rd	Pedestrian Signal Improvements	29	81			\$1,480
145	UD37	University District	S Orchard St	W Florida Ave	Pedestrian Signal Improvements	63	57		SE corner	\$1,480
147	UD39	University District	W Florida Ave	S Lincoln Ave	Pedestrian Signal Improvements	63	57		SE corner	\$1,480
85	UD23	University District	N Lincoln Ave	W University Ave	Pedestrian Signal Improvements	60	52		SW corner	\$1,480
146	UD38	University District	W Florida Ave	S Lincoln Ave	Pedestrian Signal Improvements	56	57			\$1,480
87	UD24	University District	N Goodwin Ave	W University Ave	Pedestrian Signal Improvements	55	57	3.2 ; 3.3 ; 3.4		\$1,480
83	UD22	University District	N Goodwin Ave	W University Ave	Pedestrian Signal Improvements	51	57	3.2 ; 3.3 ; 3.4		\$1,480
54	UD18	University District	W University Ave	N Wright St	Pedestrian Signal Improvements	50	66			\$1,480
32	UD2	University District	S Lincoln Ave	W Pennsylvania Ave	Pedestrian Signal Improvements	48	87	3.2 ; 3.3 ; 3.4		\$1,480
49	UD15	University District	S Lincoln Ave	W Nevada St	Pedestrian Signal Improvements	46	81	3.2 ; 3.3 ; 3.4		\$1,480
52	UD17	University District	W Nevada St	S Lincoln Ave	Pedestrian Signal Improvements	46	81	3.2 ; 3.3 ; 3.4		\$1,480
170	UD42	University District	S Race St	W Windsor Rd	Pedestrian Signal Improvements	46	85	3.2 ; 3.3 ; 3.4		\$1,480
47	UD14	University District	W Nevada St	S Lincoln Ave	Pedestrian Signal Improvements	43	84	3.2 ; 3.3 ; 3.4		\$1,480
50	UD16	University District	S Lincoln Ave	W Nevada St	Pedestrian Signal Improvements	43	87	3.2 ; 3.3 ; 3.4		\$1,480
40	UD5	University District	N Lincoln Ave	Springfield Ave	Pedestrian Signal Improvements	42	76	3.2 ; 3.3 ; 3.4		\$1,480
64	UD20	University District	Springfield Ave		Pedestrian Signal Improvements	42	72			\$1,480
149	UD40	University District	S Lincoln Ave	W Windsor Rd	Pedestrian Signal Improvements	41	61			\$1,480
169	UD41	University District	W Windsor Rd	S Race St	Pedestrian Signal Improvements	41	85	3.2 ; 3.3 ; 3.4		\$1,480

GIS ID	Nhood ID	Neighborhood	Street 1	Street 2	Project Type	Priority Score	Compliance Score	Related Objective(s)	Note	Cost Estimate
134	UD25	University District	S Lincoln Ave	W Green St	Pedestrian Signal Improvements	39	72	3.2 ; 3.3 ; 3.4		\$1,480
140	UD28	University District	W Green St	S Goodwin Ave	Pedestrian Signal Improvements	39	72			\$1,480
141	UD30	University District	S Goodwin Ave	W Green St	Pedestrian Signal Improvements	39	72			\$1,480
142	UD31	University District	S Goodwin Ave	W Green St	Pedestrian Signal Improvements	39	72			\$1,480
46	UD13	University District	Springfield Ave	S Wright St	Pedestrian Signal Improvements	38	87			\$1,480
143	UD32	University District	W Green St	S Goodwin Ave	Pedestrian Signal Improvements	38	72			\$1,480
44	UD11	University District	S Wright St	W Green St	Pedestrian Signal Improvements	35	85			\$1,480
189	UD44	University District	W Green St	S Wright St	Pedestrian Signal Improvements	35	85			\$1,480
43	UD10	University District	S Wright St	W Green St	Pedestrian Signal Improvements	34	81			\$1,480
45	UD12	University District	Springfield Ave	S Wright St	Pedestrian Signal Improvements	34	87			\$1,480
65	UD21	University District	Springfield Ave		Pedestrian Signal Improvements	34	81			\$1,480
135	UD26	University District	W Green St	S Lincoln Ave	Pedestrian Signal Improvements	34	72	3.2 ; 3.3 ; 3.4		\$1,480
188	UD43	University District	S Wright St	W Green St	Pedestrian Signal Improvements	34	81			\$1,480
84	WD36	West & Downtown Urbana	N Lincoln Ave	W University Ave	Pedestrian Signal Improvements	60	52		SE corner	\$1,480
39	WD10	West & Downtown Urbana	W Florida Ave	S Lincoln Ave	Pedestrian Signal Improvements	56	57		NE corner	\$1,480
73	WD29	West & Downtown Urbana	N Broadway Ave	E University Ave	Pedestrian Signal Improvements	56	57		SE corner	\$1,480
70	WD28	West & Downtown Urbana	N Broadway Ave	W University Ave	Pedestrian Signal Improvements	55	48			\$1,480
36	WD6	West & Downtown Urbana	N Race St	W Main St	Pedestrian Signal Improvements	52	88			\$1,480
67	WD26	West & Downtown Urbana	N Race St	W Main St	Pedestrian Signal Improvements	52	81			\$1,480
41	WD20	West & Downtown Urbana	S Race St	W Main St	Pedestrian Signal Improvements	50	88			\$1,480
42	WD21	West & Downtown Urbana	S Race St	W Main St	Pedestrian Signal Improvements	50	88			\$1,480
31	WD1	West & Downtown Urbana	S Lincoln Ave	W Pennsylvania Ave	Pedestrian Signal Improvements	49	87	3.2 ; 3.3 ; 3.4		\$1,480
79	WD33	West & Downtown Urbana	N Vine St	E University Ave	Pedestrian Signal Improvements	49	76			\$1,480
34	WD4	West & Downtown Urbana	N Race St	W Main St	Pedestrian Signal Improvements	48	88			\$1,480
35	WD5	West & Downtown Urbana	W Main St	N Race St	Pedestrian Signal Improvements	48	88			\$1,480
33	WD3	West & Downtown Urbana	S Race St	W Main St	Pedestrian Signal Improvements	46	88			\$1,480
75	WD30	West & Downtown Urbana	N Broadway Ave	W Main St	Pedestrian Signal Improvements	46	81	3.2 ; 3.3 ; 3.4		\$1,480
76	WD31	West & Downtown Urbana	E Main St	N Broadway Ave	Pedestrian Signal Improvements	46	81	3.2 ; 3.3 ; 3.4		\$1,480
91	WD37	West & Downtown Urbana	S Race St	W Main St	Pedestrian Signal Improvements	46	84			\$1,480
37	WD7	West & Downtown Urbana	W Florida Ave	S Orchard St	Pedestrian Signal Improvements	45	49			\$1,480
38	WD8	West & Downtown Urbana	S Orchard St	W Florida Ave	Pedestrian Signal Improvements	45	57			\$1,480
51	WD24	West & Downtown Urbana	S Lincoln Ave	S Lincoln Ave	Pedestrian Signal Improvements	45	81	3.2 ; 3.3 ; 3.4		\$1,480
48	WD23	West & Downtown Urbana	S Lincoln Ave	S Lincoln Ave	Pedestrian Signal Improvements	43	81	3.2 ; 3.3 ; 3.4		\$1,480
133	WD39	West & Downtown Urbana	W Green St	S Lincoln Ave	Pedestrian Signal Improvements	40	67	3.2 ; 3.3 ; 3.4		\$1,480

GIS ID	Nhood ID	Neighborhood	Street 1	Street 2	Project Type	Priority Score	Compliance Score	Related Objective(s)	Note	Cost Estimate
68	WD27	West & Downtown Urbana	N Race St	W University Ave	Pedestrian Signal Improvements	38	84	3.2 ; 3.3 ; 3.4		\$1,480
82	WD35	West & Downtown Urbana	N Coler Ave	W University Ave	Pedestrian Signal Improvements	38	81	3.2 ; 3.3 ; 3.4		\$1,480
139	WD42	West & Downtown Urbana	N Lincoln Ave	Springfield Ave	Pedestrian Signal Improvements	37	67	3.2 ; 3.3 ; 3.4		\$1,480
66	WD25	West & Downtown Urbana	N Race St	W University Ave	Pedestrian Signal Improvements	35	89	3.2 ; 3.3 ; 3.4		\$1,480
136	WD40	West & Downtown Urbana	W University Ave	W University Ave	Pedestrian Signal Improvements	34	76			\$1,480
137	WD41	West & Downtown Urbana	W University Ave	W University Ave	Pedestrian Signal Improvements	34	76			\$1,480
132	WD38	West & Downtown Urbana	W Green St	S Lincoln Ave	Pedestrian Signal Improvements	32	81	3.2 ; 3.3 ; 3.4		\$1,480
81	WD34	West & Downtown Urbana	N Coler Ave	W University Ave	Pedestrian Signal Improvements	30	81	3.2 ; 3.3 ; 3.4		\$1,480