

# Cibola County Road Dept.

700 East Roosevelt  
Grants New Mexico 87020  
Phone (505) 285-2570 Fax (505) 287-3656


## Cibola County Resolution # 21-19


- Whereas the undersigned are the duly elected and qualified members of the governing body of Cibola County; and
- Whereas the maintained mileage of County roadways is the responsibility of the Board of the Commissioners; and
- Whereas the health and safety of their patrons is of the highest priority; and
- Whereas, the New Mexico Department of Transportation has notified Cibola County of the 2021 Annual Certified County Maintained Mileage Report.
- Whereas total mileage for Cibola County Maintained Roads for 2021 is 340.631 Miles

NOW, THEREFORE, BE IT RESOLVED that the Board of Commissioners of Cibola County submits its 2021 Annual Certified County Maintained Mileage Report.

PASSED, APPROVED AND ADOPTED THIS 25<sup>th</sup> DAY OF February, 2021.


THE CIBOLA COUNTY BOARD OF COMMISSIONERS

  
Daniel Torrez, Chairman


  
Kate Fletcher, Cibola County Manager

  
Martha Garcia, 1<sup>st</sup> Vice Chair

*Voted Yes telephonically*  
  
Christine Lowery, 2<sup>nd</sup> Vice Chair

  
Ralph Lucero, Commissioner

  
Robert Windhorst, Commissioner



# County Maintained Route Description

## For Annual Certified County Maintained Mileage Report

County Cibola County

2021

Route Name	Route Number	FROM: Beginning Termini	TO: Ending Termini	Mileage Length of Maintained Section	Total Roadway Width (In feet)	Type of Roadway Surface (Refer to Codes at bottom left)	Comments:
Marquez Road	C-1	JCT. SR. 279 and C-1	Sandoval County Line	17.208	44	1 & 2	1 mi Paved / 16.208 mi Graveled
Rio Puerto Road	C-2	JCT. C-1 and C-2	Sandoval County Line	3.234	23	3	
Piedra Lumbre Road	C-4	JCT. C-1 and C-4	Gate South of Joe Chavez Ranch	4.991	23	3	
Moquino & La Joya Loop	C-5	JCT. SR. 279 and C-5	Moquino Bus Turn Around	4.126	24	1	
Seboyela-Bibo Roads	C-6	C-5 and La Joya Loop	End of SR. 279, Marquez Residence, Portales Shrine	3.755	24	1	
Cubero Loop & Village Roads	C-7	La Villa Trading Post	To Elementary School then to JCT. SR. 124	6.104	24	1	
Enchinal Cubero Road	C-8	Fire Station	Cattle Guard-Enchinal-Cubero Property Line	2.486	26	1	
Water Canyon Road	C-9	JCT. C-8	Cattle guard before Game Ranch Entrance	4.095	23	3	
N. Castillos Road	C-10	JCT. C-8	End of Road	2.905	24	1,2,3	.40 Paved / 2.5 Graveled
Seco Canyon Road	C-10A	Intersection of N. Castillo Road	Property Line	0.912	22	1	
Bibo Ranch Road	C-11	S. of JCT. SR. 124, W. of La Villa	Gate at end of road	0.567	24	2	
De Armond Springs Road	C-12	N. of JCT. SR. 124 W. of La Villa	Cattle Guard at end of road	0.698	33	2	
San Jose Loop	C-13	N. of JCT. SR. 124 at San Fidel	E. of Black Mound Garage	3.817	22	2	
San Fidel Village	C-14	S. of Church JCT. SR. 124	End of Road	0.470	26	1	
Canada Road	C-14A	SR. 124 at Exit 96 North Side	W. to end of road	1.908	28	1	
Acorra Road	C-14B	Intersection SR. 124 W. of San Fidel	End of Maintenance	0.360	22	1	
Rinconada Road	C-15	N. or JCT. SR. 124 at Chief Rancho	Cattle Guard Beginning of FR400	4.652	33	2	
Mt. Taylor Addition Roads	C-17	N. of JCT. SR. 117 across from Jail	Loop around to E. JCT. SR. 117	3.209	24	1	
Walter Road	C-17A	E. Side Exit 85 E. Grants	To end of road	0.962	24	1	
Horace Mesa Road	C-18	E. JCT. SR. 547 Lobo Canyon	Lobo Canyon Estates Subdivision	1.982	24	1	
Lobo Creek Road	C-18A	Lobo Canyon Fire Dept.	Bus Turn Around	0.724	24	1	
La Jara Mesa Road	C-18B	W. of JCT. SR. 547	Bus Turn Around	0.838	26	1	
Cantina Road	C-19	N. of JCT. SR. 547	Bus Turn Around	1.016	26	1	
Cantina Homesites Road	C-19A	N. of JCT. SR. 547	Bus Turn Around	0.244	20	1	
La Mosca Tank Road	C-19B	End of Pavement	Boy Scouts Camp	5.163	36	2	
San Mateo Roads	C-20	E. of JCT. 605 by Fire Station	Loops N. to cattleguard	3.329	26	1,2	3.982 Paved / 1.0 Graveled
Murray Acres	C-21	N. of JCT. Pasture LN & Malpais RD	JCT. of C-22	2.333	24	1	
Broadview Acres	C-22	JCT. N. of Republic Supply	Intersection of Ridge Runner	2.976	24	1	
Ralph Card Road	C-23	Green Valley Trailer Park JCT. SR. 605	End of Murray Acres Road	3.113	30	1	
Nursery Road	C-23A	JCT. of C-23 N. of Feed Silos	Railroad Crossing	1.628	24	1	
Stanley Card Road	C-23B	Intersection of Ralph Card Road	End of Road	0.296	24	1	
St. Jude Drive	C-23C	Intersection of Ralph Card Road	Intersection of Mary Jo Road	0.145	24	1	

Gail Drive	C-23D	Intersection of Ralph Card Road	Intersection of Barbara Drive	0.320	24	1	
Elaine Drive	C-23E	Intersection of Ralph Card Road	Intersection of Gail Drive	0.126	24	1	
Barbara Drive	C-23F	Intersection of Ralph Card Road	End of Road	0.254	24	1,2	2.5 Paved
Mary Jo Rd	C-23G	Intersection of St. Jude Rd	End of Road	0.210			
Elkins Road	C-24	C&E Concrete Plant	Milan Village Limits	1.179	24	1	
Tiejien Road, Berryhill Road, Forest Park Ave, Head Street	C-24A	Intersection of Elkins Road	Milan Village Limits	0.719	23	1	
Bell Road	C-25	Gunderson Oil	Cattle Guard - End of Road	2.639	26	2	
Chapman Road	C-25A	RR, Tracks Intersection of SR. 122	End of Road	0.951	24	2	
Roberts Road	C-25B	Old Bluewater Inn SR. 122	Bluewater Village	1.222	24	1	
Golden Acres Roads	C-26	Casa San Jose	Bluewater Village SR. 122	0.605	20	1	
Vida Buena Road	C-27	Intersection SR. 122 W. of Milan	End of Road	0.705	20	1	
Bluewater Village	C-28	Exit 72 and SR. 122	All Roads In Bluewater Village	4.504	24	1	
Plano Colorado Frontage Road	C-28A	Exit 72 (South Side)	JCT. to Plano	2.640	26	1	
Farm Road	C-28B	JCT. C-28	First Right Turn	0.196	21	2	
Cemetery Road	C-28C	Intersection of Main Street	Intersection of Roberts Road	1.431	24	1	
Plano Colorado	C-29	JCT. C-28A	Bus Turn Around	3.046	24	1,2	1 mi Paved / 2.482 Graveled
Old Bluewater Lake Road	C-29A	JCT. C-28A	End of Road	1.700	20	2	
Barbara Circle	C-29B	JCT. C-28A	JCT C-28A	1.184	20	2	
Bluewater South	C-30	Intersection SR. 612	All Roads in Bluewater Acres	6.588	20	1,2	3.85 mi Paved / 2.74 Graveled
Bluewater North	C-31N	Bluewater State Park	McKinley County Line	0.770	20	1	
Zuni Trail	C-32	Intersection SR. 36	Arizona State Line	27.111	20	3	
Candy Kitchen Road	C-33	Ramah Chapter Boundary	Intersection SR. 36	15.125	20	2,3	
Pine Hill Road	C-34	South Ramah Chapter Boundary	Intersection SR. 36	9.744	20	2	
Fence Lake Community Roads	C-35	Fence Lake Fire Dept.	All roads in Fence Lake Community	9.054	20	3	
Moreno Hill Road	C-35A	Fence Lake Fire Dept. South	Catron County Line	10.419	24	2	
White Hill Road	C-35B	Fence Lake Fire Dept. West	End of Road	1.989	24	3	
Bell Road	C-35C	Intersection C-35A	Intersection SR. 36	2.997	22	3	
W. Homestead Road	C-35D	Intersection SR. 36	End of Road	2.949	22	3	
McJunction Road	C-35E	Intersection SR. 36	End of Road	2.968	24	3	
Monday Road	C-35F	Intersection SR. 36	First Cattle Guard	1.491	22	3	
O'Dells Ranch Road	C-38	Intersection SR. 36 E. of Fire Dept.	Property Line	3.150	24	3	
Woodard Ranch Road	C-40	Intersection SR. 117 N.W.	Property Line	1.875	24	3	
Back Country Byway	C-41	Intersection SR. 117 South	Property Line	9.302	24	2	
Porter Ranch Road	C-42	Intersection SR. 117 North	Intersection SR. 53 at Ice Caves	32.626	22	3	
Camino De Turquesa	C-44	Intersection SR. 53 S. San Rafael	End of Road	1.330	22	2	
Mesa Ridge Road	C-45	Intersection SR. 53	Intersection Tephra RD	0.312	22	2	
Mallery Road	C-47	Intersection SR. 53 S.	James Property Line	7.148	20	3	
Timberlake Road (Old Forest Road)	C-48	2 Mi up Canyon Road, Intersection SR. 53 Across Trailer Park	To South Property Line then to BIA 135	13.895	20	2	
Zuni Canyon Road Grants	C-48A	Intersection SR. 53 East of Ramah	McKinley County Line	16.400	22	2,3	5 Mi Graveled / 11,400 Dirt
Parsons Lane	C-49A	Grants City Limits	Intersection of Forest Road 50	15.427	24	1,2	2 MI Paved / 13.427 Graveled
El Saquan Loop	C-49B	Intersection C-49 and Quail Run Trailer	Intersection Betty Lane	0.492	20	1	
Zuni Canyon Road	C-50	Intersection of Forest Road 50	Intersection C-49	1.162	24	3	
N. Quail Lane	C-51	Milan Village Limits S. of Airport	Intersection SR. 53 and Ice Caves	4.366	20	2	
N. Lawrence Road	C-51A	Intersection C-49 at housing	Across C-49 to End of Road	0.736	20	1	
			End of Road	0.835	18	1	



