



**BOARD OF COUNTY COMMISSIONERS
RESOLUTION 21-41**

**A RESOLUTION PROCLAIMING AN ONGOING FLOODING DISASTER IN THE
CUBERO LAND GRANT PORTION OF CIBOLA COUNTY**

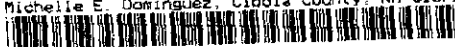
WHEREAS, the Cibola County Board of Commissioners met upon notice of meeting duly published at the Cibola County Administration Building, 700 East Roosevelt Ave., Suite 50, Grants, NM 87020; on July 22nd, 2021, at 5:00 p.m. as required by law; and,


WHEREAS, pursuant to NMSA 1978, Section 10-15-1(F), this matter is an emergency in that it occurred less than 72 hours prior to this meeting, but if not addressed immediately by the Board of County Commissioners, will likely result in injury or damage to persons or property or substantial financial loss. Once the matter was assessed then approved to be on the agenda by the County Manager and counsel, the agenda was amended and re-posted at approximately 4:00 pm on July 23, 2021; and,

WHEREAS, beginning in the late-night early morning hours of July 20-21, 2021 flooding began in the Cubero Land Grant Area causing extensive damage to roads and bridges limiting or making impossible emergency access to the area; and,

WHEREAS, weather reports call for additional rain.

NOW, THEREFORE, BE IT RESOLVED by the Cibola County Board of County Commissioners after reviewing information presented before it that the flooding constitutes both an emergency and a disaster. Staff is hereby directed to procure whatever aid, funds, or resources that may be available to assist in preventing further damage and in making the repairs necessary to bring infrastructure back to a functioning condition.





FEMA Flood Zone

0.2 PCT ANNUAL CHANCE FLOOD HAZARD

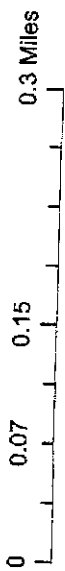
Zone	Symbol
A	[Pattern]
AE	[Pattern]
AE, FLOODWAY	[Pattern]
D	[Pattern]
X	[Pattern]

● Cubero Flood points

Cubero Flood Points



202101679 Page 2 of 68: 028 P. 06613_07/23/2021 01:28 PM
 Michelle Contreras, Cibola County, NM Clerk and Recorder



The GIS material is made available as a public service. Maps and data are to be used for reference purposes only and Cibola County, New Mexico, is not responsible for any inaccuracies herein contained. No responsibility is assumed for damages or other liabilities due to the accuracy, availability, use or misuse of the information herein provided. GIS information is in the public domain and may be copied without permission; citation of the source is appreciated.

NM HIGHWAY 124

FEMA Flood Zone

Zone

0.2 PCT ANNUAL CHANCE FLOOD HAZARD,

A,

AE,


AE, FLOODWAY

D,

X,

Cubero Flood points

202101679 Page 3 of 68: 028 P: 06614 07/23/2021 01:28 PM
Michelle E. Dominguez, Cibola County, NM Clerk and Recorder



N

Camino Del Arroyo Cubero

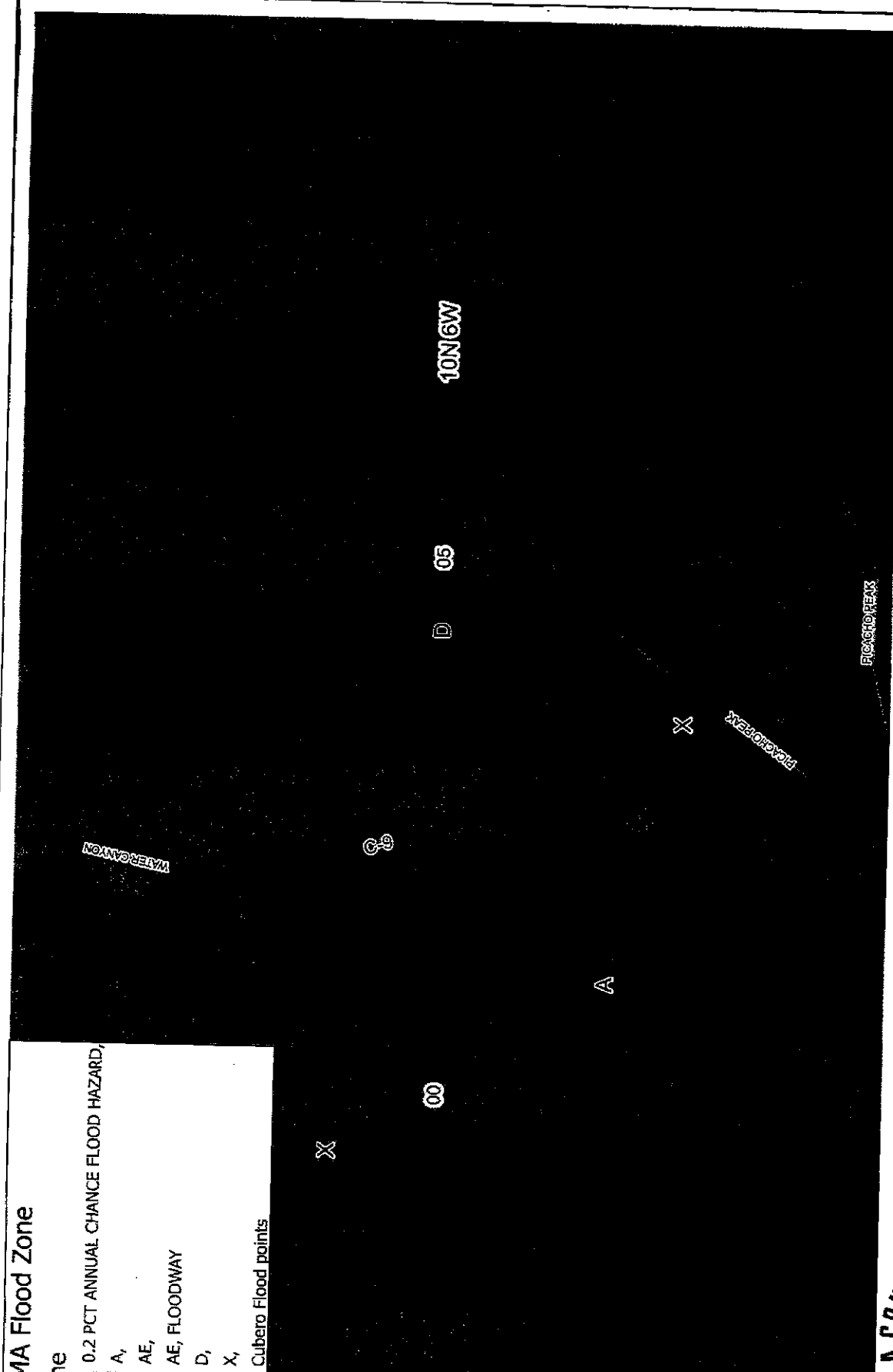
0 0.01 0.01 0.03 Miles

The GIS material is made available as a public service. Maps and data are to be used for reference purposes only and Cibola County, New Mexico, is not responsible for any inaccuracies herein contained. No responsibility is assumed for damages or other liabilities due to the accuracy, availability, use or misuse of the information herein provided. GIS information is in the public domain and may be copied without permission; citation of the source is appreciated.

FEMA Flood Zone

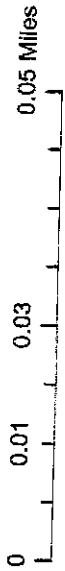
- Zone
- 0.2 PCT ANNUAL CHANCE FLOOD HAZARD, A1
- AE, AE, AE, FLOODWAY
- D1, X1
- Cubero Flood points

202101679 Page 4 of 68: 028 P: 06615 07/23/2021 01:28 PM
 Michelle E. Dominguez, Cibola County, NM Clerk and Recorder




PECOS RIVER

Water Canyon Rd Cubero





The GIS material is made available as a public service. Maps and data are to be used for reference purposes only and Cibola County, New Mexico, is not responsible for any inaccuracies herein contained. No responsibility is assumed for damages or other liabilities due to the accuracy, availability, use or misuse of the information herein provided. GIS information is in the public domain and may be copied without permission; citation of the source is appreciated.




APPROVED, ADOPTED, AND PASSED on this 22nd day of July 2021.


BOARD OF COUNTY COMMISSIONERS


Daniel Torrez, Chairperson



Martha Garcia, First Vice Chairperson


Christine Lowery, Second Vice Chairperson


Robert Windhorst, Commissioner


Ralph Lucero, Commissioner




Michelle E. Dominguez
Cibola County Clerk

