



Cibola County Road Dept.

700 East Roosevelt
Grants New Mexico 87020
Phone (505) 285-2570 Fax (505) 287-3656


Cibola County Resolution # 22-22


- Whereas the undersigned are the duly elected and qualified members of the governing body of Cibola County; and
- Whereas the maintained mileage of County roadways is the responsibility of the Board of the Commissioners; and
- Whereas the health and safety of their patrons is of the highest priority; and
- Whereas, the New Mexico Department of Transportation has notified Cibola County of the 2022 Annual Certified County Maintained Mileage Report.
- Whereas total mileage for Cibola County Maintained Roads for 2022 is 340.973 Miles

NOW, THEREFORE, BE IT RESOLVED that the Board of Commissioners of Cibola County submits its 2022 Annual Certified County Maintained Mileage Report.

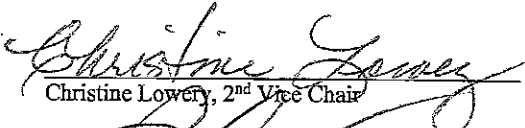
PASSED, APPROVED AND ADOPTED THIS 24 DAY OF March, 2022.

THE CIBOLA COUNTY BOARD OF COMMISSIONERS



Daniel Torrez, Chairman


Kate Fletcher, Cibola County Manager


Martha Garcia, 1st Vice Chair



Christine Lowery, 2nd Vice Chair





Ralph Luecro, Commissioner

Attest:


Robert Windhorst, Commissioner


Michelle Dominguez, Cibola County Clerk



County Maintained Route Description

For Annual Certified County Maintained Mileage Report

County: Cibola

2022

Route Name	Route Number	FROM: Beginning Termini	TO: Ending Termini	Mileage Length of Maintained Section	Total Roadway Width (in feet)	Type of Roadway Surface (Refer to Codes at bottom left)	Comments:
Merquez Road	C-1	JCT. SR 279 and C-1	Sandoval County Line	17,208	44	1 & 2	1 mi Paved / 16,208 mi Graveled
Rio Puerco Road	C-2	JCT. C-1 and C-2	Sandoval County Line	3,234	23	3	
Piedra Lumbre Road	C-4	JCT. C-1 and C-4	Gate South of Joe Chavez Ranch	4,991	23	3	
Mojuno & La Joya Loop	C-6	JCT. SR 279 and C-5	McQuinn Bus Turn Around	4,126	24	1	
Seoyuela-Bibo Roads	C-6	C-5 and La Joya Loop	End of SR 279, Marquez Residence, Portales Str	3,755	24	1	
Culbeto Loop & Village Roads	C-7	La Villa Trading Post	To Elementary School then to JCT. SR 124	6,104	24	1	
Enchinal Cubero Road	C-8	Fire Station	Cattle Guard-Enchinal-Culbeto Property Line	2,466	26	1	
Water Canyon Road	C-8	JCT. C-8	Cattle guard before Game Ranch Entrance	4,055	23	3	
N. Castillejo Road	C-10	JCT. C-8	End of Road	2,905	24	1,2,3	40 Paved / 2,5 Graveled
Seco Canyon Road	C-10A	Intersection of N. Castillejo Road	Property Line	0,912	22	2	
Bibo Ranch Road	C-11	S. of JCT. SR. 124 W. of La Villa	Gate at end of road	0,567	24	2	
De Arroyo Springs Road	C-12	N. of JCT. SR. 124 W. of La Villa	Cattle Guard at end of road	0,698	33	3	
San Jose Loop	C-13	N. of JCT. SR. 124 at San Fidel	E. of Black Mount Garage	3,817	22	2	
San Fidel Village	C-14	S. of Church JCT. SR. 124	End of Road	0,470	26	1	
Carbada Road	C-14A	SR. 124 at Exit 96 North Side	W. to end of road	1,908	26	1	
Acorna Road	C-14B	Intersection SR 124 W. of San Fidel	End of Maintenance	0,350	22	1	
Rinconada Road	C-15	N. or JCT. SR. 124 at Chief Rancho	Cattle Guard Beginning of FR400	4,882	33	2	
Mr. Taylor Addition Roads	C-17	N. of JCT. SR. 117 across from hill	Loop around to E. JCT. SR. 117	3,205	24	1	
Walker Road	C-17A	E. Side Exit 85 E. Grants	To end of road	0,952	24	1	
Horace Mesa Road	C-18	E. JCT. SR. 547 Lobo Canyon	Lobo Canyon Estates Subdivision	1,882	24	1	
Lobo Creek Road	C-18A	Lobo Canyon Fire Dept	Boy Scouts Camp	0,724	24	1	
La Jara Mesa Road	C-18B	W. of JCT. SR. 547	Bus Turn Around	0,838	26	1	
Carolina Road	C-19	N. of JCT. SR. 547	Bus Turn Around	1,076	26	1	
Carolina Horstias Road	C-19A	N. of JCT. SR. 547	Bus Turn Around	0,244	20	1	
La Mosca Tank Road	C-19B	End of Pavement	Boy Scouts Camp	5,163	36	2	
San Mateo Roads	C-20	E. of JCT. 605 by Fire Station	Loops N. to cullguard	3,329	26	1,2	3,982 Paved / 1,0 Graveled
Murray Acres	C-21	N. of JCT. Pasture LN & Malpais RD	JCT. of C-22	2,333	24	1	
Broadview Acres	C-22	JCT. SR 605, North of Republic Supply	Roads within Broadview Acres to Intersection of R	2,976	24	1	
Ralph Card Road	C-23	Green Valley Trailer Park, JCT. SR. 605	Conquistador Rd & Malpais Rd Intersection	3,113	30	1	
Nursery Road	C-23A	JCT. of C-23 N. of Feed Silos	Railroad Crossing	1,628	24	1	
Stanley Card Road	C-23B	Intersection of Ralph Card Road	End of Road	0,286	24	1	
St. Jude Dike	C-23C	Intersection of Ralph Card Road	Intersection of Mary Jo Road	0,145	24	1	
Gal Drive	C-23D	Intersection of Ralph Card Road	Intersection of Barbara Drive	0,320	24	1	
Palma Drive	C-23E	Intersection of Ralph Card Road	Intersection of Gall Drive	0,126	24	1	
Barbara Drive	C-23F	Intersection of Ralph Card Road	End of Road	0,254	24	1,2	2,5 Paved
Mary Jo Rd	C-23G	Intersection of St. Jude Rd	End of Road	0,210	24	1	
Elkins Road	C-24	C & E Concrete, Grants City Limits	Malin Village Limits	1,179	24	1	
Tidjen Road, Berryhill Road, Forest Park Ave, Head Street	C-24A	Intersection of Elkins Road	Malin Village Limits	0,719	23	1	
Bell Road	C-25	Gardens Oil	Cattle Guard - End of Road	2,539	26	2	
Champion Road	C-25A	RR Tracks Intersection of SR. 122	End of Road	0,961	24	2	
Roberts Road	C-25B	Old Bluewater Inn SR. 122	Bluewater Village	1,222	24	2	
Golden Acres Roads	C-26	Intersection SR. 122 W. of Malin	Roads within Golden Acres subdivision	0,605	20	1	
Vida Buena Roads	C-27	Intersection SR. 122 W. of Malin	End of Buena Loop	0,705	20	1	
Bluewater Village	C-28	Exit 72 and SR. 122	All Roads in Bluewater Village	4,504	24	1	
Plano Colorado Frontage Road	C-28A	Exit 72 (South Side) Intersection	JCT. to Plano	2,640	26	1	
Farm Road	C-28B	JCT. C-28	First Right Turn	0,196	21	2	
Cemetery Road	C-28C	Intersection of Main Street	Intersection of Roberts Road	1,431	24	1	

CODES FOR SURFACE TYPE:
1 = Paved Roadway
2 = Graveled Roadway
3 = Dirt Roadway
4 = Other Surface Type

*NOTE: On column 5, (Mileage length of Maintained Section); report mileage or section of route that is actually being maintained by the county.

