

# Cibola County

700 E. Roosevelt Ave., Suite 50  
Grants, New Mexico 87020  
Phone (505) 287-9431 – Fax (505) 285-5434



Kate Fletcher  
County Manager

## Cibola County Commission

Daniel J. Torrez, Chairman  
Martha Garcia, 1<sup>st</sup> Vice-Chair  
Christine Lowery, 2<sup>nd</sup> Vice-Chair  
Ralph Lucero, Commissioner  
Robert Windhorst, Commissioner

## Resolution No.2023-26

### Annual Certified County Maintained Mileage Report

Fiscal Year 2023

**WHEREAS,** the undersigned are the duly elected and qualified members of the governing body of Cibola County; and


**WHEREAS,** the maintained mileage of County roadways is the responsibility of the Board of Commissioners; and

**WHEREAS,** the New Mexico Department of Transportation has notified Cibola County of the 2023 Annual Certified County Maintained Mileage Report.


**WHEREAS,** total mileage for Cibola County Maintained Roads for 2023 is 340.631 Miles.

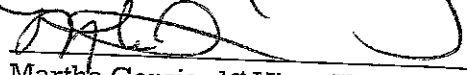
**NOW, THEREFORE, BE IT RESOLVED** that the Cibola County Board of Commissioners of Cibola County submits its 2023 Annual Certified County Maintained Mileage Report.

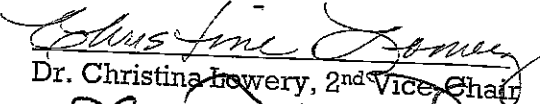
**PASSED, APPROVED, AND ADOPTED THIS 27<sup>TH</sup> DAY OF APRIL, 2023**

  
Kate Fletcher, Cibola County Manager


### THE BOARD OF COUNTY COMMISSIONERS:

  
Daniel Torrez, Chairman


  
Martha Garcia, 1<sup>st</sup> Vice-Chair


  
Dr. Christina Lowery, 2<sup>nd</sup> Vice-Chair

  
Robert Windhorst, Commissioner

  
Ralph Lucero, Commissioner

### ATTEST:

  
Michelle E. Dominguez, County Clerk



### County Maintained Route Description For Annual Certified County Maintained Mileage Report

Route Name	Route Number	FROM: Beginning Termini	TO: Ending Termini	Mileage Length of Maintained Section	Total Roadway Width (in feet)	Type of Roadway Surface (Refer to Codes at bottom left)	Comments:
Marquez Road	C-1	JCT. SR 279 and C-1	Sandoval County Line	17.208	44	1 & 2	1 mi Paved / 16,208 mi Graveled
Rio Puerto Road	C-2	JCT. C-1 and C-2	Sandoval County Line	3.234	23	3	
Piedra Lumbre Road	C-4	JCT. C-1 and C-4	Gale South of Joe Chavez Ranch	4.991	23	3	
Mcquinn & La Joya Loop	C-5	JCT. SR 279 and C-5	Moquino Bus Turn Around	4.126	24	1	
Secoyuela-Bibo Roads	C-6	C-5 and La Joya Loop	End of SR 279, Marquez Residence, Portales Str	3.765	24	1	
Cubero Loop & Village Roads	C-7	La Villa Trading Post	To Elementary School then to JCT. SR 124	6.104	24	1	
Enchil Cubero Road	C-8	Fire Station	Cattle Guard-Enchil-Cubero Property Line	2.486	26	1	
Water Canyon Road	C-9	JCT. C-8	Cattle guard before Gagne Ranch Entrance	4.095	23	3	
N. Castillos Road	C-10	JCT. C-8	End of Road	2.905	24	1,2,3	40 Paved / 2.5 Graveled
Sevo Canyon Road	C-10A	Intersection of N. Castillio Road	Property Line	2.905	24	1	
Bibo Ranch Road	C-11	S. of JCT. SR. 124 W. of La Villa	Gale at end of road	0.912	22	1	
De Almond Springs Road	C-12	N. of JCT. SR. 124 W. of La Villa	Cattle Guard at end of road	0.567	24	2	
San Jose Loop	C-13	N. of JCT. SR. 124 at San Fidel	E. of Black Mound Garage	0.698	33	2	
San Fidel Village	C-14	S. of Church JCT. SR. 124	End of Road	3.817	22	2	
Canada Road	C-14A	SR. 124 at Exit 96 North Side	W. to end of road	0.470	26	1	
Acama Road	C-14B	Intersection SR 124 W. of San Fidel	End of Maintenance	1.908	28	1	
Rinconada Road	C-15	N. of JCT. SR. 124 at Oker Rancho	Cattle Guard Beginning of FR400	0.360	22	1	
Mt. Taylor Addition Roads	C-17	N. of JCT. SR. 117 across from jail	Loop around to E. JCT. SR. 117	4.652	33	2	
Walker Road	C-17A	E. Side Exit 85 E. Grants	To end of road	3.209	24	1	
Horace Mesa Road	C-18	E. JCT. SR. 547 Lobo Canyon	Lobo Canyon Estates Subdivision	0.952	24	1	
Lobo Creek Road	C-18A	W. of JCT. SR. 547	Bus Turn Around	1.882	24	1	
La Jara Mesa Road	C-18B	W. of JCT. SR. 547	Bus Turn Around	0.724	24	1	
Carline Homesteads Road	C-19	N. of JCT. SR. 547	Bus Turn Around	0.838	26	1	
La Wosca Tank Road	C-19A	N. of JCT. SR. 547	Bus Turn Around	1.016	26	1	
San Mateo Roads	C-20	E. of JCT. 605 by Fire Station	Boy Scout Camp	0.244	20	1	
Murray Acres	C-21	N. of JCT. 605 by Fire Station	Loops N. to cattleguard	5.163	36	2	
Broadview Acres	C-22	JCT. SR 605 North of Republic Supply	JCT. of C-22	3.329	26	1,2	3,982 Paved / 1.0 Graveled
Ralph Card Road	C-23	Green Valley Trailer Park JCT. SR. 605	Roads within Broadview Acres to Intersection of R	2.333	24	1	
Nursery Card Road	C-23A	JCT. of C-23 N. of Feed Silos	Congrualator Rd & Malpais Rd Intersection	2.976	24	1	
Stanley Card Road	C-23B	Intersection of Ralph Card Road	Railroad Crossing	3.113	30	1	
St. Jude Drive	C-23C	Intersection of Ralph Card Road	End of Road	1.628	24	1	
Gail Drive	C-23D	Intersection of Ralph Card Road	Intersection of Mary Jo Road	0.266	24	1	
Elaine Drive	C-23E	Intersection of Ralph Card Road	Intersection of Barbara Drive	0.145	24	1	
Barbara Drive	C-23F	Intersection of Ralph Card Road	Intersection of Gail Drive	0.320	24	1	
Mary Jo Rd	C-23G	Intersection of St. Jude Rd	End of Road	0.126	24	1	
Elkins Road	C-24	C & E Concrete, Grants City Limits	End of Road	0.254	24	1,2	25 Paved
Teller Road, Berryhill Road, Forest Park Ave, Head Street	C-24A	Intersection of Elkins Road	Millan Village Limits	0.210	24	1	
Bell Road	C-25	Intersection of Elkins Road	Millan Village Limits	1.719	24	1	
Champan Road	C-25A	RR, Tracks Intersection of SR. 122	Cattle Guard - End of Road	0.719	23	1	
Roberts Road	C-25B	Old Bluewater Inn SR. 122	End of Road	2.639	26	2	
Golden Acres Roads	C-26	Intersection SR. 122 W. of Millan	Bluewater Village	0.951	24	2	
Vida Buena Road	C-27	Intersection SR. 122 W. of Millan	Roads within Golden Acres subdivision	1.222	24	1	
Bluewater Village	C-28	Exit 72 and SR. 122	End of Buena Loop	0.605	20	1	
Plano Colorado Frontage Road	C-28A	Exit 72 (South Side) Intersection	All Roads in Bluewater Village	0.705	20	1	
Farm Road	C-28B	JCT. C-28	JCT. to Plano	4.504	24	1	
Carmelery Road	C-28C	Intersection of Main Street	First Right Turn	2.640	26	1	
			Intersection of Roberts Road	0.195	21	2	
				1.431	24	1	



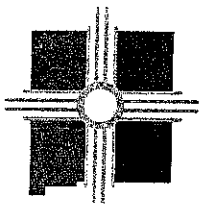


CODES FOR SURFACE TYPE:

- 1 = Paved Roadway
- 2 = Graveled Roadway
- 3 = Dirt Roadway
- 4 = Other Surface Type

\*NOTE: On column 5, (Mileage length of Maintained Section); report mileage or section of route that is actually being maintained by the county.





January 2, 2023

Ms. Kate Fletcher  
Cibola County Manager  
700 East Roosevelt Ave., Suite 50  
Grants, NM 87020

Re: April 1<sup>st</sup> Submission of the 2023 Annual Certified County Maintained Mileage Report

Dear Ms. Fletcher:

This is notification that the **2023 Annual Certified County Maintained Mileage Report is due on April 1<sup>st</sup>, 2023**. Pursuant to New Mexico Statutes 67-3-28.3, the Board of County Commissioners of each county shall certify and submit an Annual Certified County Maintained Mileage Report to the Secretary of the New Mexico Department of Transportation (NMDOT), on or before April 1<sup>st</sup> of each year.

By July 1<sup>st</sup> of each year, representatives for the Cabinet Secretary of the NMDOT shall verify the submittal of each county and revise, if necessary, the total mileage of public roads maintained by each county. The mileage acknowledged by these representatives, shall be the official mileage of the public roads maintained by each county and will be reported to the New Mexico State Treasurer's Office. After August 1<sup>st</sup>, distribution of funding to each county for road maintenance purposes shall be made in accordance with the aforementioned NMSA section.

Pursuant to New Mexico Statutes 67-3-28.3, any county not complying with the required certified submittal by April 1<sup>st</sup> of each year, will have their mileage estimated and then reduced by one-third each month for that fiscal year, by the Secretary of the NMDOT. The amount of mileage deducted from the counties not in compliance, shall be equally distributed between all counties in compliance, by the Secretary of the NMDOT.

Please submit a package to include an Administrative Resolution and either a hard copy or a digital spreadsheet or document that was used to generate a Route Listing and County Map(s). The digital data can be provided on a or CD or thumb drive and should be in a standard application format such as pdf., MS Excel, or MS Word. **Please submit your map(s) in hard copy or high-definition pdf. format only. Please do not submit GIS shapefiles.**

**Michelle Lujan Grisham**  
Governor

**Ricky Serna**  
Cabinet Secretary

**Commissioners**

**Jennifer Sandoval**  
Commissioner, Vice-Chairman  
District 1

**Bruce Ellis**  
Commissioner  
District 2

**Hilma E. Chynoweth**  
Commissioner  
District 3

**Walter G. Adams**  
Commissioner, Chairman  
District 4

**Thomas C. Taylor**  
Commissioner  
District 5

**Charles Lundstrom**  
Commissioner, Secretary  
District 6



Please adhere to the following guidelines for submitting the following required information.

1. An Administrative Resolution signed and dated by the county commissioners, specifying the total maintained mileage for the current year.
2. A Route Listing identifying each county-maintained route and including the following: 1.) County road name and/or county road number (in alpha, numeric, or alphanumeric order); 2.) Route description with the beginning and ending termini of each maintained route; 3.) Total length of the maintained mileage for each road in tenths, hundredths, or thousandths of a mile, (not in feet); 4.) Roadway width (in feet); 5.) Surface type (i.e., paved, graveled, dirt); 6.) Subtotals of the maintained mileage for each section or district; 7.) Grand total for the entire submittal.
3. A Legible County Map with correctly plotted routes and identification for each route, by name and/or number (highlighted if possible), corresponding to the above-mentioned Route Listing. **Please submit your map(s) in hard copy or high-definition pdf. format only. Please do not submit GIS shapefiles.**

For legal purposes, please ensure that the Administrative Resolution, the Route Listing, and the Map are labeled with the corresponding year of the submittal.

Your prompt response on the certification and submittal of your county-maintained mileage report is imperative for funding of your county road maintenance programs. Please mail or deliver these documents by April 1<sup>st</sup>, 2023, to:

Robert S. Young  
New Mexico Department of Transportation  
Capital Programs/Investment Division, SB-2  
P.O. Box 1149  
Santa Fe, NM 87504-1149

E-Mail: [Robert.Young@dot.nm.gov](mailto:Robert.Young@dot.nm.gov)

If you have any questions or concerns, or if I can provide any additional information, please do not hesitate to contact me. You can contact me at the above mailing and e-mail addresses.

Sincerely:

*Robert S. Young*

Robert S. Young, P.E.

