

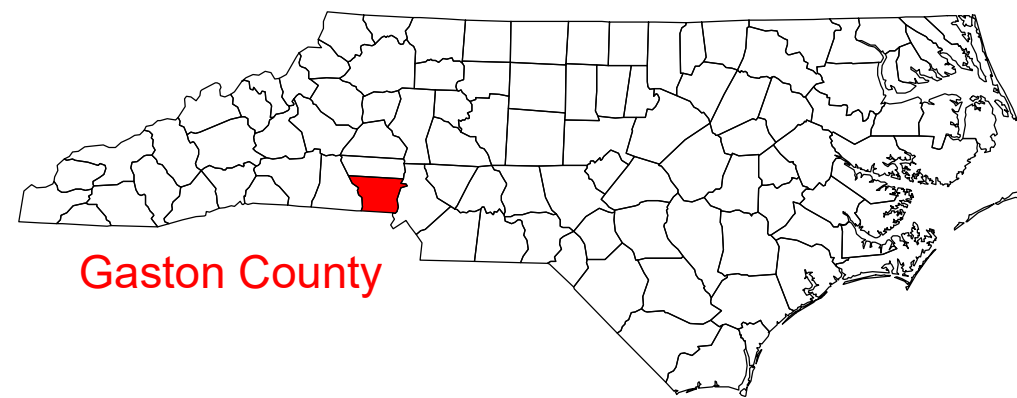


GASTON COUNTY
NORTH CAROLINA

Municipal Areas

- Belmont
- Bessemer City
- Cherryville
- Cramerton
- Dallas
- Dellview
- Gastonia
- High Shoals
- Kings Mountain
- Lowell
- McAdenville
- Mount Holly
- Ranlo
- Spencer Mountain
- Stanley

State of North Carolina

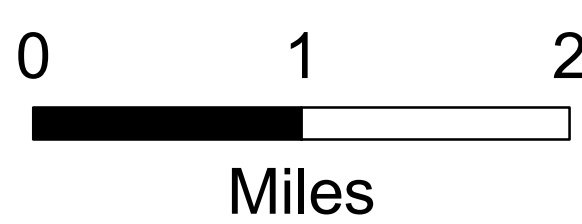



Map compiled by Gaston County Building and Development Services - Planning GIS Division. Transportation, Hydrography and other major surface features shown were automated from 2019 - 1:2400 scale orthophotography, (NC State Plane Coordinate System NAD 83) by Land Records. Property Parcels automated by Gaston County Tax Department from recorded deeds and available photography.

Although strict accuracy standards have been employed in the compilation of this map, Gaston County does not make or imply any warranties or assume any responsibility for the information presented on this map or its use.

This map may not be resold or otherwise used for trade or commercial purposes without the expressed written consent of Gaston County, in accordance with North Carolina General Statute 132-10.

Created by: Planning GIS Division - JGG.
Date: June 14, 2021



GASTON COUNTY COMMISSION

TOWNSHIP AREAS

