

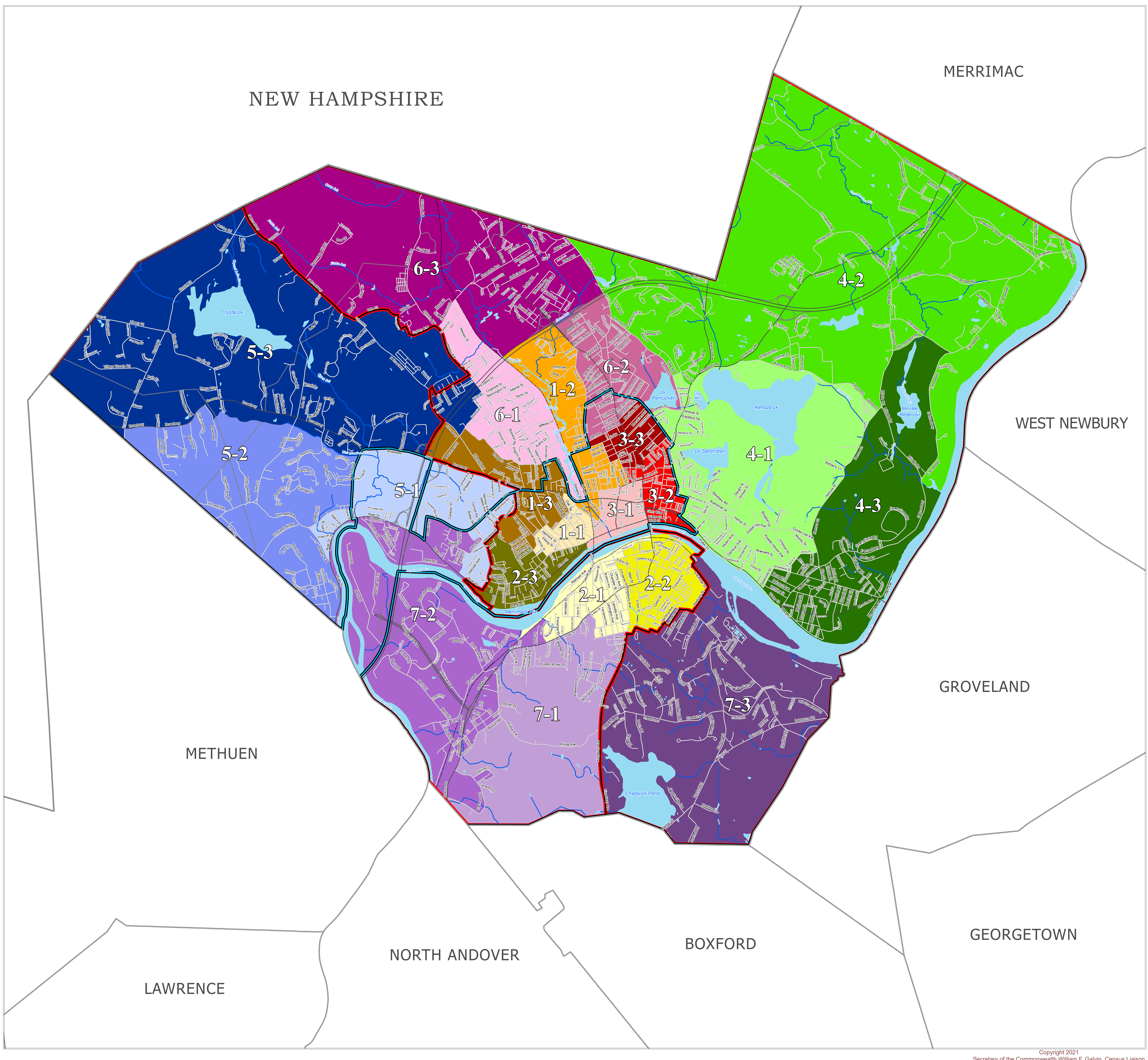


# City of Haverhill



Map Prepared for the City of Haverhill  
 Courtesy of William F. Galvin, Census Liaison  
 Secretary of the Commonwealth



### 2020 Population -- 67,787

Minimum 5%	Target Population	Maximum 5%
3,067	3,228	3,389

### Precinct Boundaries Haverhill

Precinct	2020 Population	Variance
1-1	3,374	4.52
1-2	3,376	4.58
1-3	3,368	4.34
2-1	3,116	-3.47
2-2	3,084	-4.46
2-3	3,344	3.59
3-1	3,219	-0.28
3-2	3,243	0.46
3-3	3,275	1.46
4-1	3,175	-1.64
4-2	3,382	4.77
4-3	3,110	-3.66
5-1	3,084	-4.46
5-2	3,302	2.29
5-3	3,137	-2.82
6-1	3,350	3.78
6-2	3,229	0.03
6-3	3,263	1.08
7-1	3,164	-1.98
7-2	3,110	-3.66
7-3	3,082	-4.52

Population is based on the official U.S. 2020 Census block-level data.

**Boundaries effective December 31, 2021**

### Legend

- State Boundary
- Municipal Boundary
- Senate District Boundary
- House District Boundary
- Geographical Features**
- Major Road
- Local Road
- Railroad
- Other Municipal Features
- Streams, Rivers
- Coastal Water, Lakes, Ponds, Major Rivers

