

no tapes entered in old book after May 8, 1930.
5/8" tapes issued after Sept 24, 1923 - Standard Thread.

Tape book checked 4/26/34 -

Jays - 5/8 - 6⁰⁰

3/4 - 8⁰⁰

1" 15⁰⁰

2" 60⁰⁰ ?

Aiskew Ave.
Allen St.

TAP RECORD

COMMISSION PUBLIC WORKS

Aiken Ave.

	NO.	SIDE	DIST.	FROM	HYD.	STREET	SIZE	PERMIT	DATE OF TAP	OWNER	REMARKS & DATA
✓	<u>2</u>	W	15	N	210	Aiken Ave	5/8	1964	10/26/16	Laurena Lauranson	
✓	Rear <u>2</u>	N	17.5	W	210		5/8	2041	6/2/18	Claude Whitman	
✓	3	E	44	N	210		5/8	2250	5/23/26	Augustus Schnack	
✓	4	W	81	N	210		5/8	2048	5/15/19	Chas. H. Parigot	
✓	5	E	145 ← 147 1/2	1206 S. N	5/26/48 210		5/8	1961	10/14/15	Dr. Le Roy James	
✓	6	W	131	N	210		5/8	2073	7/6/21	Albert A. Conkey	
	7-9	E	149	N	210		3/4	2558	5/23/49	Arthur McEoy	4" main 4' deep 6' from w. curb.
✓	<u>8</u>	W	180	N	210		5/8	2030	5/10/17	Mr. Tiel	
✓	10	W	235 1/2	N	210		5/8	2124	7/17/23	Roy Dreher	
	10	W	230	N	210		3/4	2668	11/19/54	Ray Dreher	
✓	11	E	220	N	210		5/8	2331	7/19/27	C. L. Lerex	
	11	E	219	N	210		3/4	2518	5/23/47	Harry Gould	4" main 4' deep 6' from west curb
✓	Lot # 12	W	275	N	210	Cutoff 1/24/62	3/8	1932	6/18/15	Alexander Hoarn	Cutoff 1/24/62
		E	219	N							
✓	<u>13</u>	W	288	N	210		5/8	2207	6/22/25	Chas. Hallenbeck	cut off Aug 1985
	13	W	287	N	210	new	3/4		Aug 1985	A. Scappitici	5 1/2' from curb 4 1/2' deep
✓	14	W	247	N	211		5/8	2370	11/12/29	Christiana & Levine	
	12	E	286'	N	210	4" main	3/4	2489	1/23/62	James Howard	3' 7" E. of curb 4' 6" deep

TAP RECORD

COMMISSION PUBLIC WORKS

Wicken Ave.

	NO.	SIDE	DIST.	FROM	HYD.	STREET	SIZE	PERMIT	DATE OF TAP	OWNER	REMARKS & DATA
✓	16	W	187	FRONT	211		5/8	2106 ✓	4/9/23	Wm J. Allen	
✓	17	E	130.	S	211		5/8	2238 ✓	4/16/26	Robert Storm	
✓	17	E	184	S	211		5/8	2193 ✓	11/28/24	Wm Becker	
✓	18	W	146	S	211		5/8	1998 ✓	1/26/16	Geo. R. Reese	
✓	19	E	281 1/2	N	210		5/8	1948 ✓	8/16/15	Robert Storm	
✓	20	E	93	S	211		5/8	2076 ✓	7/11/21	Robert Storm	
✓	21	W	94 1/2	S	211		5/8	1930 ✓	6/16/15	Burton Flynn	
✓	22	W	5	N	211		5/8	1931 ✓	6/16/15	J. G. Schafnitsky	
	23	E	6	N	211		3/8	2027 ✓	11/24/16	Chas. R. Best	
	23	E	3'	N	211	North of hydrant	5/8	2319 ✓	6/27/27	Chas. R. Best	
	23	E	9'	N	211		5/8	2417 ✓	8/11/33	Chas. R. Best	
	24	W	51	N	211	Storm Ave.	1"	2112 ✓	5/9/23	John Balder	
	24	W	49	N	211		1"	2432 ✓	5/13/35	Charlotte R. Balder	maw 5'5" from curb (S)
	25	E	66	N	211		5/8	2318 ✓	6/25/27	Chas. R. Best	

Per Frank
10/19/08
capped
capped
Use

Vertical
for
off in the
granary

3' North of hydrant capped at main Storm Ave. per Frank O'Neil 11/19/08

TAP RECORD

COMMISSION PUBLIC WORKS

Aitken Ave.

	NO.	SIDE	DIST.	FROM	HYD.	STREET	SIZE	PERMIT	DATE OF TAP	OWNER	REMARKS & DATA
✓	25	E	79	N	211		5/8	2104	11/29/20	Richard Cardwell	
✓	26	W	136	N	211		5/8	2036	10/23/17	Leavitt Hoffman	
✓	28	W	156	N	211	Farrum Ave	3/8	1959	9/17/15	Henry Sherman	
✓	3	W	75	from center of manhole on W. side of main			3/4	2652	4/13/54	Phil. Sandzato	
	31	5/4"	4' 7"	from West curb 18' N. of O. P. on W. side			3/4	2451	8/11/59	Ed. Adresace	6' 6" deep
	33										
	33	E	299	N	211	Aitken Ave.	3/4"	2553	10/26/71	E. Putnam	
	35	E	391-6"	N	211	Aitken Ave	3/4"	2555	11/13/72	R. Putnam	
	36	W	380'	N	211	Aitken Ave.	3/4	2599	6/27/79	G. Zallo	41' from house 5' deep.
	38	W	90	S		Hydrant in front of Griffin Supply			9/29/94	J. Conera	5' deep

Service Replacement Status
Allen St.

Updated per fax on 2/11/03 from C.T. Mole Assoc.

House #	remarks
8-10-12 Allen St.	replaced lead w/ copper from main to curb stop only
13 Allen St.	no service
Basement {	15 replaced lead w/ copper from main to curb stop
	16 replaced lead w/ copper from main into house
	17 connected to house #15; installed new service to main w/ copper
	18 replaced lead w/ copper from main into house
	19 replaced lead w/ copper from curb stop to main
20-24	replaced lead w/ copper from main into house
26	no service
Basement 23-25	replaced lead w/ copper from main into house

NO BASEMENT OR CRAWL SPACE
MAY NEED TO PROTECT PIPES FROM FREEZING

← Look

TAP RECORD

COMMISSION PUBLIC WORKS

Allen St.

	NO.	SIDE	DIST.	FROM	HYD.	STREET	SIZE	PERMIT	DATE OF TAP	OWNER	REMARKS & DATA
✓	2	N	208	W	35		3/8			Frank J. Langlois	measurements taken 8/29/1904
✓	8	N	115	W	35		3/8	426	4/8/1876	Chas. Lyon (D.W. Harmon) owner	Bottling works stable, office
✓	8	N.	^{130?} 131	W	35		3/8	254	6/3/1875	John S. Mellon	
✓	9	S	53	W	35		5/8	2258	7/1/76	Joe Rosenberg	
✓	10	N	94	W	35		3/8	1095	7/26/1884	M. Mc Ardle	Storehouse
✓	11	S	100	W	35		3/8	1444	10/31/1893	Mrs. Susan Best	
✓	15	S	52	W	35	feeder #17	3/4	2596	5/14/79	Frank Worchol	5' curb 5' deep capped on north side
✓	17	S	76	W	35		3/8	725	11/5/1878	John Lane	see Partition St.
✓	16	N	20.5	W	35		3/4		12/17/98	Repp/Kowalski	5 1/2' curb
✓	18	N	15	W	35		3/8	1308	10/31/88	Michael Mc Ardle	Factory
✓	18	N	16.5	W	35					Gallo/Kalilca	5 1/2' curb
✓	20	N	21	E	³⁵ 85		5/8	1784	11/1/110	Patrick Finnigan	
✓	23	S	68	E	35		3/8	1413	4/6/1893	Miss A. Limbrie	
✓	23	S	22	E	35		3/8	551	4/10/1877	Wm. Nicholson	
* 1/29/03	26	N	95	E	35	* Shut off capped at main	3/8	1726	6/22/1909	G. N. Nicholson	* 5 1/2' ft. cut from north curb
✓	28	N	¹³⁸ 137	E	35	SEE NEXT PAGE Allen St.	3/8	294	6/12/1875	Mc Carthy Bros	SHUT OFF AND ABANDONED
✓	19	S	4'-6"	W	35	Allen St.	3/8	2127	8/1/13	Joe Rosenberg	(CUT OFF)
✓	19	S	5'-6"	W	35		3/4	2623	11/13/52	Jack Pless	main 5'-4" from north curb

Service Replacement Status
Allen St. Updated per fax on 7/11/03
from C.T. Male Assoc.

<u>House #</u>	<u>Remarks</u>
Basement 27-29	replaced lead w/ copper from main into house
Basement 28	replaced lead w/ copper from main to curb stop
Basement 30	replaced lead w/ copper from main to curb stop
Basement 31-33	replaced lead w/ copper from main to curb stop
old school house Basement 32-40	replaced lead w/ copper from main to curb stop
35-37	ran copper line from main to curb stop
Basement 39-41	replaced lead w/ copper from main into house
had crawl space 42-44	replaced lead w/ copper from main into house
Basement 43	replaced lead w/ copper from main into house
Basement 45	replaced lead w/ copper from main into house

← Look

TAP RECORD

COMMISSION PUBLIC WORKS

Allen St.

	NO.	SIDE	DIST.	FROM	HYD.	STREET	SIZE	PERMIT	DATE OF TAP	OWNER	REMARKS & DATA
✓	²⁰ 29	S	145	E	35		3/8	196	9/13/1875	Wm Moore	
✓	31	S	¹⁸⁴ 195	E	35		3/8	278	6/2/1875	Wm Miller	
✓	32	N	142	E	35		3/8	1163	7/24/1885	Miss Kate McCarty	
✓	32	N	^{134.8} 140	W W	36 36	measured to Allen	3/8	1635	4/10/1903	Public School	man 7' from curb 54" deep. 7/6/48.
✓	32	N	¹³³ 138	W W	36 36	measurement to Allen	5/8	1634	4/10/1903	Public School	Shut off and capped by 7/6/48 #1 (motor)
✓	32	N	171	E	35	Allen	5/8	890	2/25/1881	Public School #1	
✓	32	S	254	W	34	Partition 4-	5/8	2200	4/10/1875	City of Hudson Public School	allen St. Sch.
✓	35	S	17	W	35		3/8	732	10/18/1878	J. Quindell	
	37										cut off
✓	39	S	97 1/2	W	36		3/8	1652	7/22/1904	The Misses Blum	
✓	³⁵ 41	S	¹²³ and 124	W	36		3/8	479	5/26/1876	Henry Ailey	
✓	42	N	86	W	36		3/8	1353	1/15/1890	Mrs. Henry Link	
✓	^{ped. 41} 43	S					3/8	1702	4/13/1908	Wallace C. Best	
	28	NORTH	138'	E	35		3/4	2627	1/15/53	L. Best	
	28	NORTH	139'	E	35		3/4	2628	1/15/53	L. Best	

Allen St

updated per fax on 7/11/03

from C.T. Male Assoc.

NO BASEMENT
OR CRAWL SPACE
MAY NEED TO
PROTECT PIPES FROM FREEZING

46

replaced lead w/copper from main into house

NO BASEMENT
OR CRAWL SPACE
MAY NEED TO
PROTECT PIPES FROM FREEZING

46 1/2

replaced lead w/copper from main into house

Basement

47-49

replaced lead w/copper from main into house

NO BASEMENT
OR CRAWL SPACE
MAY NEED TO
PROTECT PIPES FROM FREEZING

48

replaced lead w/copper from main to curb stop

Basement

51

replaced lead w/copper from main into house

Basement

53

replaced lead w/copper from main into house

Basement

55-61

replaced lead w/copper from main into house

TAP RECORD

COMMISSION PUBLIC WORKS

← Look

Allen St.

	NO.	SIDE	DIST.	FROM	HYD.	STREET	SIZE	PERMIT	DATE OF TAP	OWNER	REMARKS & DATA
✓	⁴⁶ 46	N	30	W	36		3/8	1851	5/1/13	Patrick Gardy	
	48	N	9.5	W	36		3/4		12/5/74	James Nebitt	
✓	50	N	38	W	36		3/8	5011	2/23/876	St. R. Clapp	
✓	51	S	43	W	36		1/2	222	11/19/874	M. R. Clapp	
✓	53	S	47	E	36		3/8	771	5/15/879	St. S. Miller	
✓	53	S	²⁴ 27	W	36	check w field	5/8	534	10/20/876	Gas. R. Best	Motor
✓	55	S	^{Partition} 73	E	36	check	3/8	904	5/7/881	Wm Guthrie	Partition?
✓	55	S	77	E	36		3/8	236	5/25/875	Jacob W. Noydradt	
✓	61	^S W	250	E	36		3/8	1335	6/10/889	J. H. Noydradt	
✓	61	^S W	275	E	36		3/8	1336	6/10/889	J. H. Noydradt	
✓	61	S	^{145?} 146	E	36		1/2	235	5/25/875	J. H. Noydradt	

TAP RECORD

COMMISSION PUBLIC WORKS

Allen St.

	NO.	SIDE	DIST.	FROM	HYD.	STREET	SIZE	PERMIT	DATE OF TAP	OWNER	REMARKS & DATA
✓	200	N	330	W	59		1/2	12	11/17/1874	J. D. Monell	Greenhouse
	202	N	310'7" 311'11"	W	59		3/4	2517	17/30/1946	Wm. J. M. Penstock	6" main 54" deep 5'3" from curb.
✓	203	S	300	W	53		3/8	1520	4/27/1897	Edward Dayton	
	201	S	355 1/2	W	59		3/8			Lazar Bacher	Crack repaired 1/20/48.
✓	205	S	300	W	59		3/8	1178	4/29/1886	J. H. Cox	
✓	207	S	258	W	59		3/8	703	7/9/1878	Methodist Parsonage	
✓	208	N		W	59		3/8	862	6/23/1880	Robt. Brown	
✓	209	S	244	W	59		3/8	1810	9/5/11	Richard Savage Richard Horn	5' deep 6 1/2' from curb
✓	210	N	247	W	59		3/8	759	4/26/1879	C. V. Du Bois	
✓	211	S	203 205	W	59		1/2	313	6/25/1875	Geo. Thos. Keating	
✓	212	N	113	W	59		3/8	1058	10/3/1883	Horace Payne	
✓	214	N	185	W	59		3/8	905	5/10/1881	Frank Sturshew	
✓	215	S	148	W	59		1/2	40	11/24/1874	C. Thurston	
✓	216	N	161	W	59		3/8	906	5/10/1881	Frank Sturshew	
✓	217	S	122	W	59		3/8	1272	5/3/1888	Jerry Scully	

new 3/4" service
Sept 1988

TAP RECORD

COMMISSION PUBLIC WORKS

Allen St.

	NO.	SIDE	DIST.	FROM	HYD.	STREET	SIZE	PERMIT	DATE OF TAP	OWNER	REMARKS & DATA
✓	219	^{22'} S	98	W	59		3/8	1487	10/2/1895	S. C. Heath	see Partition St.
✓	^{Old 81} 219	S	87	W	59		3/8	690	5/24/1878	C. H. Kimball	
✓	^{Old 83} 221	S	58	W	59		3/8	487	6/6/1876	Abraham Martin	
✓	^{Old 85} 223	S	40	W	59		3/8	413	11/3/1875	Abraham Martin	
✓	^{Old 84} 226	N	18	W	59		3/8	463	5/1/1876	James C. McClure	House & barn
✓	227	E	16	W	59	Allen	5/8	2058	10/2/1910	Anthony Leggeri	House on Cross Lane House on Corner of Cross Lane & Allen
	228	N	18	W	59	Allen	3/4"		July 3, 85	Maxwell Williams	
✓	^{Old 99} 229	S	²²⁷ 73	E	59		3/8	255	6/2/1875	Geo. P. Dawson	
	32 Cross Lane	Allen St.				- See Cross Lane	(Near Alley)		8/25/99		
✓	^{Old 98} 230	N	3	E	59		3/8	76	11/2/1874	Mrs. C. Sullivan	
✓	^{Old 101} 234	S	67	E	59		3/8	950	11/4/1881	John Brennan	
	236	N	85	E	59		3/8	1337	7/22/1889	Mrs. Saml. Wolford	
✓	¹⁰³ 237	S	109	E	59		3/8	1377	4/29/1891	D. H. Kennedy	
✓	¹⁰⁴ 238	N	99	E	59		3/8	1228	4/28/1887	D. Bogart	
✓	240	N	125	E	59		3/8	1489	3/20/1896	Lucinda Kirtland	
	^{Old 100} 234	N	53	E	59		3/8	1574	5/7/1900	Peter Egan	
	^{Old 102} 236	N	85	E	59		3/8	1337	7/22/1889	Mrs. Samuel H. Wolford	E. originally in Union St

TAP RECORD

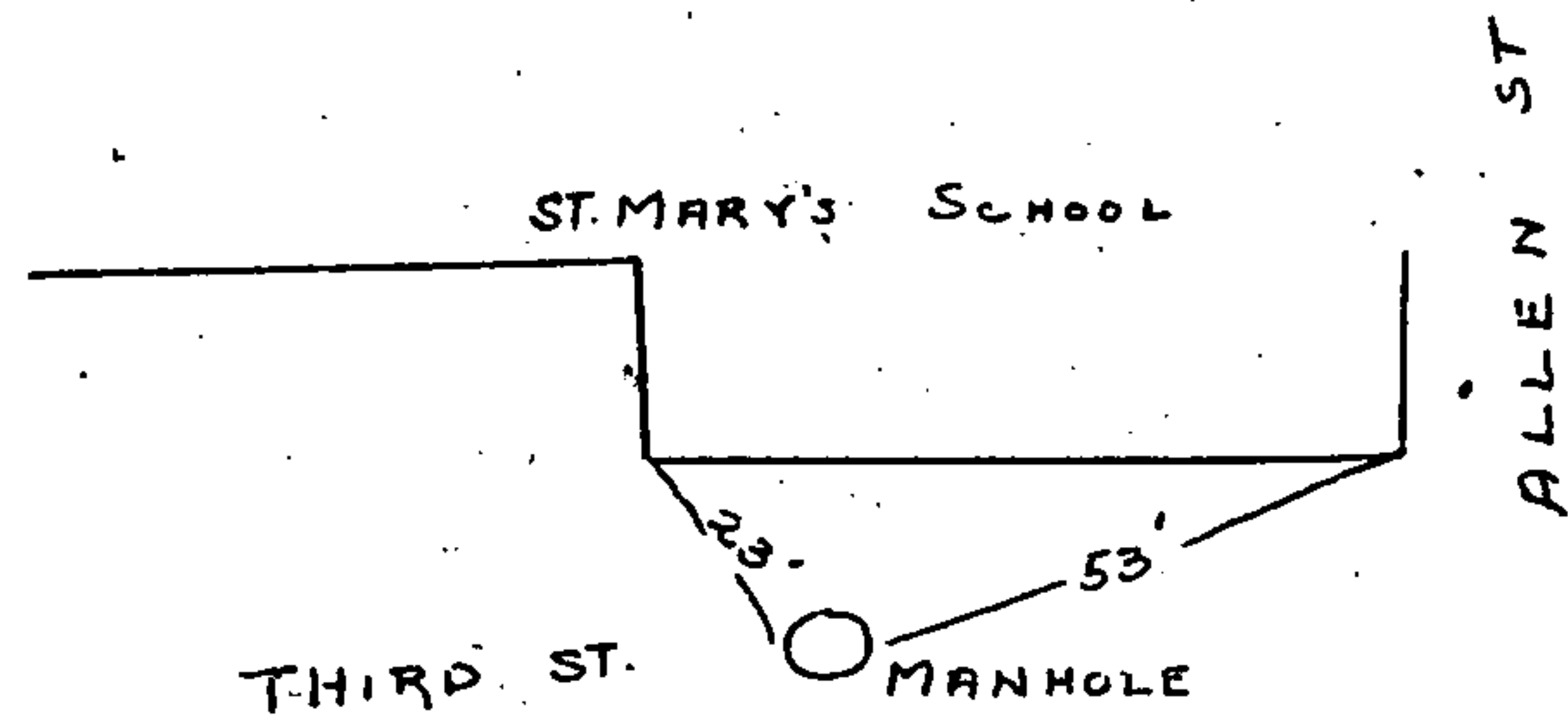
COMMISSION PUBLIC WORKS

Allen St.

6/22/07

#245

	NO.	SIDE	DIST.	FROM	HYD.	STREET	SIZE	PERMIT	DATE OF TAP	OWNER	REMARKS & DATA
	Old 105 241	S	172	E	59		3/8	1050	6/18/1883	Wm. Gory	
	242	N	162	E	59		3/8	1620	6/23/1902	Edw. Haight Jr.	
6/22/07	242	N	158	E	59	tapped on North side of 6" main	3/4"		6/22/07		6 ft. out from curb 5 ft. deep
	Old 110 244	N	179	E	59		3/8	1626	9/22/1902	Minna Mc Cabe	
	Old 112 246	N	193+ 217	E	59		3/8	436	4/13/1876	W. J. Traver & Son	
	114 248	N	234 246	E	59		3/8	437	4/13/1876	W. J. Traver & Son	
	115 249	S	276 251	E	59		3/8	282	6/8/1875	Geo. Kinans	
	Old 109 249	S	207	E	59		3/8	1224	4/25/1887	Fred. R. Sullivan	
	116 250	N	272 252	E	59		3/8	279	6/7/1875	Albert Kinans	
	252	W	191 17	N	64		3/8	346	7/19/1875	Henry Anable	see S. Third St.
	Old 3rd 254	N	230 38	W W	81 THIRD	check field	3/8	399	9/20/1875	Patrick Herring	
	255	W	44	N	64		3/8	1380	4/20/1875	James Rogers	see S. Third St.
	256	W	56	N	64	Third	cut off 2-5/8 3/4	9/16/66 2190	11/15/24	St. Marys School	in manhole see sketch
	251		30' E-Corner of St. Marys School				3/4	2520	11/10/64	Albert L. Draver	6' from curb 5' deep - 4" main



Service Station on 3rd & Allen served house at 306 Allen Street - 10/16/84 new service was put into 306 Allen & connecting service to garage was cut off. - Garage service off of 301 Partition St.

PHONE CALL			
FOR <u>Tap location</u>	DATE _____	TIME _____	A.M. P.M.
M. <u>308 Allen St</u>			PHONED
OF _____			RETURNED YOUR CALL
PHONE <input type="checkbox"/> FAX <input type="checkbox"/> MOBILE			PLEASE CALL
MESSAGE <u>68 1/2 ft West of</u>	AREA CODE _____	NUMBER _____	EXTENSION _____
			WILL CALL AGAIN
			CAME TO SEE YOU
			WANTS TO SEE YOU
SIGNED <u>Tapped on south side of main</u>			710PS FORM 4003

TAP RECORD

COMMISSION PUBLIC WORKS

Allen St.

	NO.	SIDE	DIST.	FROM	HYD.	STREET	SIZE	PERMIT	DATE OF TAP	OWNER	REMARKS & DATA
✓	256	S	57	N	64	Third	5/8	2137	9/11/23	St. Mary's School	Taps on manhole see sketch.
✓	256	S	57	N	64	Third	5/8	2136	9/11/23	St. Mary's School	
✓	256	S	63	W	81	Allen	5/8	2132	9/4/23	St. Mary's Church	Cut off at main 9/6/66-
	301		123	Dr.	81	Allen				St. Mary's Academy	
new	306	N	99'	W	Hyd 81	Allen	3/4	2628	10/16/84	Joan Keelut	7' from curb 5' deep
✓	308	N	66"	W	79	Partitions	3/8	2119	6/20/23	John J. May	6' from curb
3/30/06 NEW	308	68 1/2' WEST OF HYDRANT					TAPPED ON SOUTH SIDE OF MAIN; 6' from curb				
✓	308	N	72	W	81		3/8	397	9/11/87	John C. Du Bois	6' from curb
(NOTE: see note below)	317	S	80	E	81		1/2	393	9/1/87	R. N. Mitchell	shut off 1/16/56
old 134	318	N	67' 3"	E	81		1"	2630	11/24/85	Hudson Opera Associates	6' from curb 5' deep
✓	320	N	102	E	81		5/8	2138	9/11/23	Rachael Du Bois	
✓	321	S	84	E	81		3"	1647	5/16/1904	Morgan A. Jones	
✓	322	N	95	W	81		3/8	1415	4/28/1893	C. H. Bostwick	
2 new taps →	317	S	28' east	has service saddle on it		Allen	1"	2621	6/9/83	Danzig (Martin Residence)	5' deep 7' from curb

See drawing on back for new fire service from Willard Place

Court house

new fire service
for Martin Residence

Martin
Residence

4 1/2 feet deep
6" main

Willard
Place

68 feet

10 feet

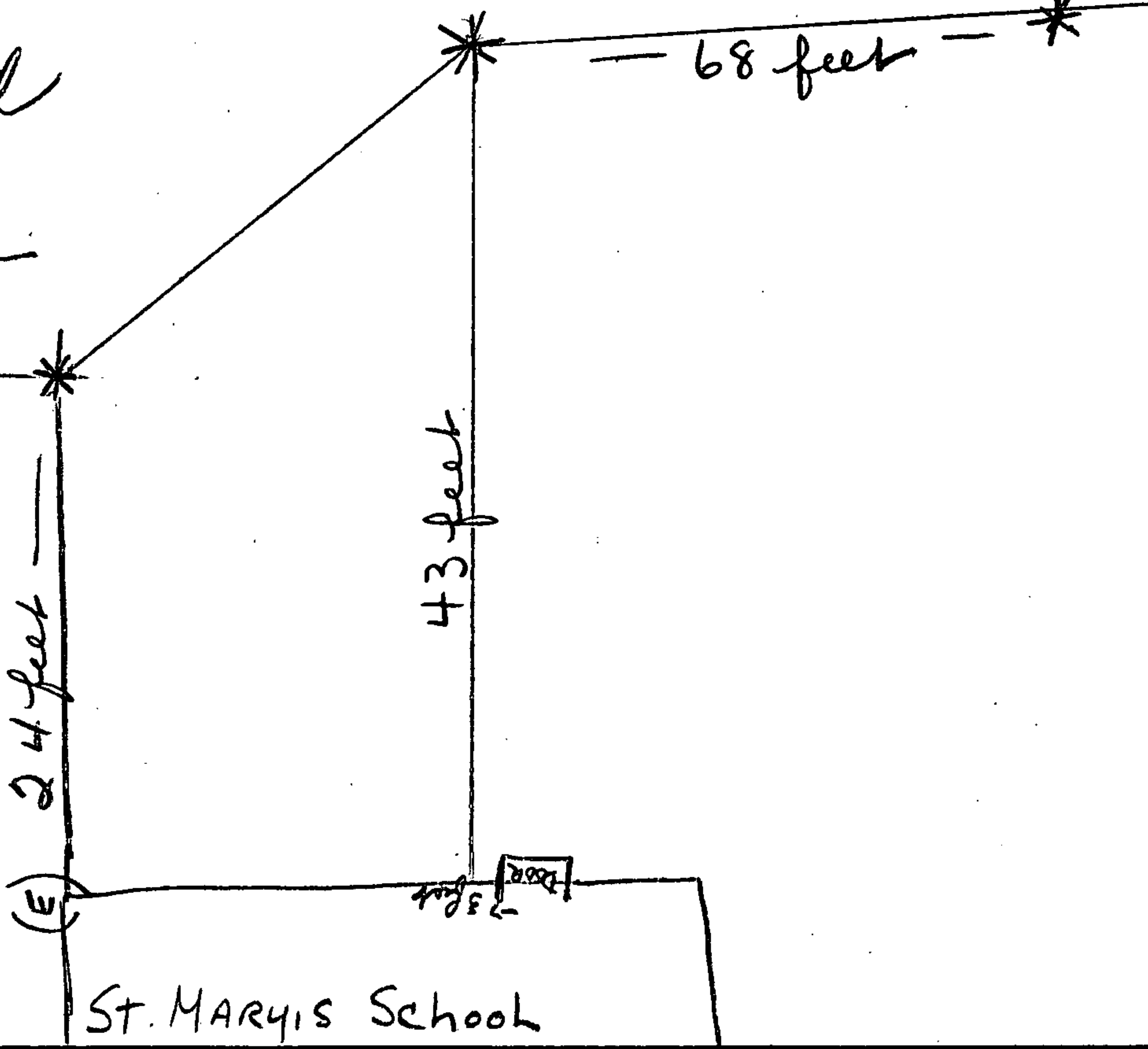
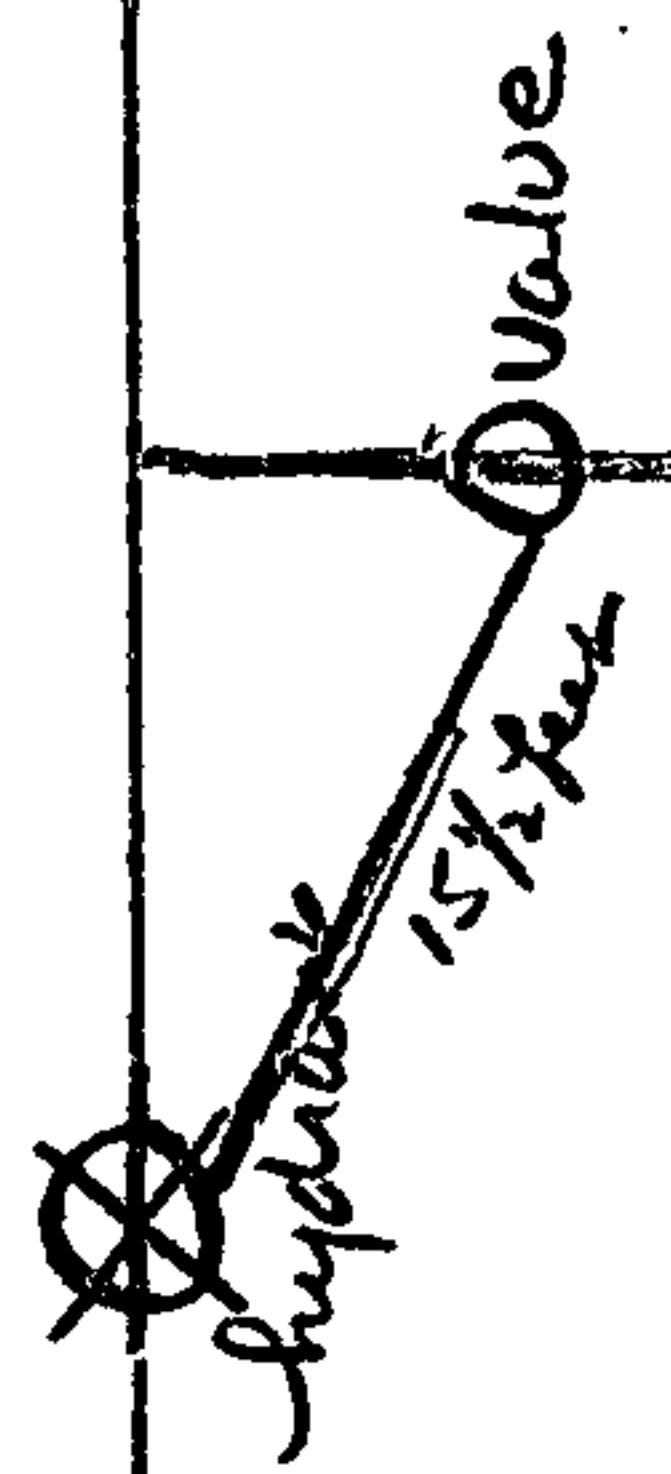
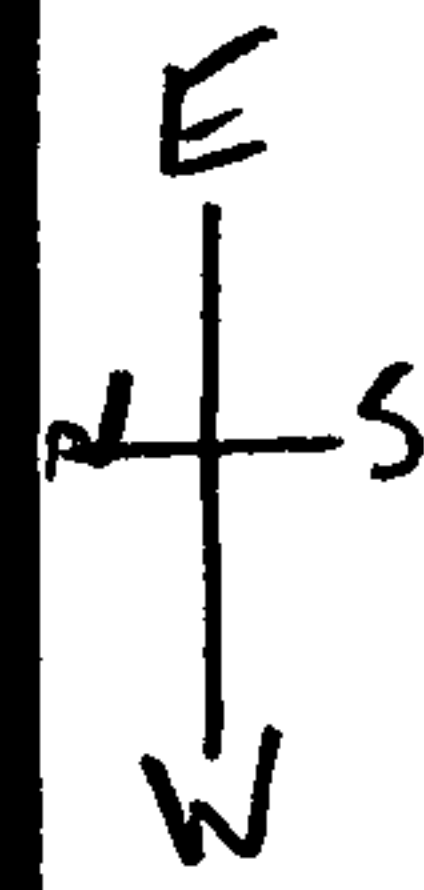
43 feet

24 feet

3 feet

ALLEN ST.

St. MARY'S School



TAP RECORD

COMMISSION PUBLIC WORKS

Allen St.

	NO.	SIDE	DIST.	FROM	HYD.	STREET	SIZE	PERMIT	DATE OF TAP	OWNER	REMARKS & DATA
✓	¹⁴¹ 325	S	152 150	E	81		1/2	267	6/4/1875	John H. French	
✓	¹³⁸ 326	N	166	E	81		3/8	190	5/7/1875	Wm Parmenter	
✓	326	N	165	E	82		5/8	2142	9/24/23	Daniel V. McNamee	
✓	331	S	210	W	82		3/8	1460	9/3/1894	Dr. C. K. Van Ulick	
✓	¹⁵¹ 331	S	212 208	W	82		3/8	344	7/19/1875	J. C. Newkirk	
✓	¹⁵⁰ 332	N	192	W	82		3/8	423	4/2/1876	Chas. Alger	
✓	¹⁵⁵ 335	S	118 114	W	82		3/8	295	6/14/1875	Theodore Miller	
✓	335	S	102 1/2	W	82		5/8	1683	6/25/1907	P. J. Miller	
✓	341	S	32	E	82		5/8	1595	5/3/1901	Malcolm Gifford	W. B. J. Conner
✓	¹⁵⁶ 342	N	64	W	82		3/8	64	11/3/1874	Pinckney Gray	
✓	343	S	57	W	82		5/8	1400	4/28/1892	Mrs. J. H. Heydrath	✓
✓	346	N	63	E	82		3/8	336	7/10/1875	Rev. J. M. Holmes	
<p>✱ 335-337 ALLEN ST FRONT Water Dept. shut off at curb 2/9/09</p>											

TAP RECORD

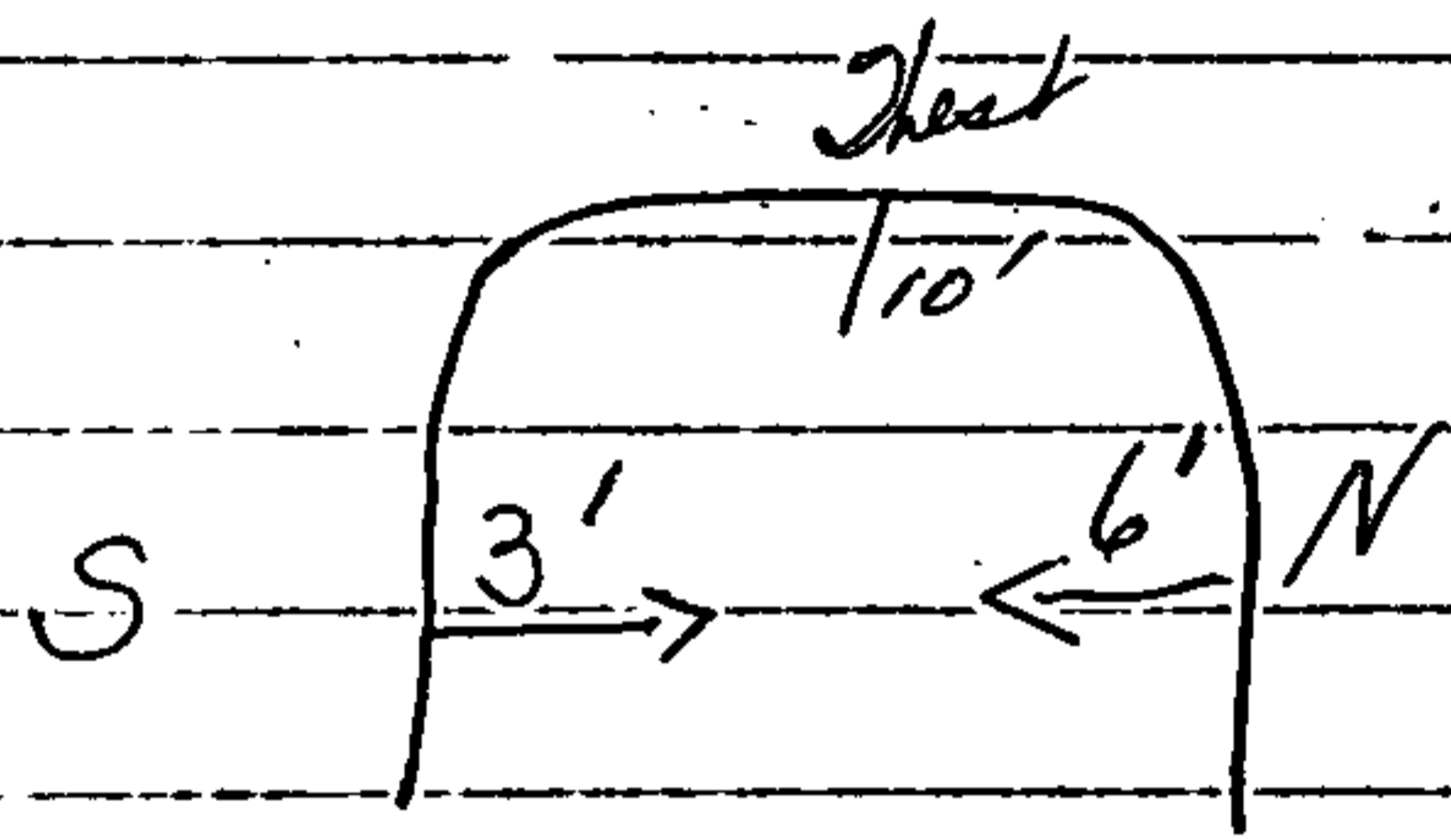
COMMISSION PUBLIC WORKS

Allen St.

	NO.	SIDE	DIST.	FROM	HYD.	STREET	SIZE	PERMIT	DATE OF TAP	OWNER	REMARKS & DATA
	¹⁷⁵ 347	S	36	W	82	shut off 1/6/56	1/2	222	5/21/1875	Joel T. Simpson	W. E. J. Cronin
	¹⁷⁹ 357	S	131	E	82		3/8	576	4/27/1877	Cor. Baseltyne	
	¹⁸⁷ 359	S	205	E	82		3/8	478	5/24/1876	C. P. Collier	
			226	E	82		5/8	833	4/1/1880	City Health Dept. Court House	Shut off at main Dec. 1979
	341	E	36'4"	E	82		3/4	2695	1/5/56	A. E. J. Cronin	

Bailey Blvd.
Burr

Hendler - ³ Bayley Blvd -



5' Deep Inside Curt

