

no tapes entered in old book after May 8, 1930.  
5/8" tapes issued after Sept 24, 1923 - Standard Thread.

Tape book checked 4/26/34 -

Jays - 5/8 - 6<sup>00</sup>

3/4 - 8<sup>00</sup>

1" 15<sup>00</sup>

2" 60<sup>00</sup> ?

Aiskew Ave.  
Allen St.

# TAP RECORD

COMMISSION PUBLIC WORKS

*Aiken Ave.*

	NO.	SIDE	DIST.	FROM	HYD.	STREET	SIZE	PERMIT	DATE OF TAP	OWNER	REMARKS & DATA
✓	<u>2</u>	W	15	N	210	Aiken Ave	5/8	1964	10/26/16	Laurena Lauranson	
✓	Rear <u>2</u>	N	175	W	210		5/8	2041	6/2/18	Claude Whitman	
✓	3	E	44	N	210		5/8	2250	5/23/26	Augustus Schnack	
✓	4	W	81	N	210		5/8	2048	5/15/19	Chas. H. Parigot	
✓	5	E	145 ← 147 1/2	1206 S. N	5/26/48 210		5/8	1961	10/14/15	Dr. Le Roy James	
✓	6	W	131	N	210		5/8	2073	7/6/21	Albert A. Conkey	
	7-9	E	149	N	210		3/4	2558	5/23/49	Arthur McEoy	4" main 4' deep 6' from w. curb.
✓	<u>8</u>	W	180	N	210		5/8	2030	5/10/17	Mr. Tiel	
✓	10	W	235 1/2	N	210		5/8	2124	7/17/23	Roy Dreher	
	10	W	230	N	210		3/4	2668	11/19/54	Ray Dreher	
✓	11	E	220	N	210		5/8	2331	7/19/27	C. L. Lerex	
	11	E	219	N	210		3/4	2518	5/23/47	Harry Gould	4" main 4' deep 6' from west curb
✓	Lot # 12	W	275	N	210	Cutoff 1/24/62	3/8	1932	6/18/15	Alexander Hoarn	Cutoff 1/24/62
		E	219	N							
✓	<u>13</u>	W	288	N	210		5/8	2207	6/22/25	Chas. Hallenbeck	cut off Aug 1985
	13	W	287	N	210	new	3/4		Aug 1985	A. Scappitici	5 1/2' from curb 4 1/2' deep
✓	14	W	247	N	211		5/8	2370	11/12/29	Christiana & Levine	
	12	E	286'	N	210	4" main	3/4	2489	1/23/62	James Howard	3' 7" E. of curb 4' 6" deep

# TAP RECORD

COMMISSION PUBLIC WORKS

Wicken Ave.

	NO.	SIDE	DIST.	FROM	HYD.	STREET	SIZE	PERMIT	DATE OF TAP	OWNER	REMARKS & DATA
✓	16	W	187	FRONT	211		5/8	2106 ✓	4/9/23	Wm J. Allen	
✓	17	E	130.	S	211		5/8	2238 ✓	4/16/26	Robert Storm	
✓	17	E	184	S	211		5/8	2193 ✓	11/28/24	Wm Becker	
✓	18	W	146	S	211		5/8	1998 ✓	1/26/16	Geo. R. Reese	
✓	19	E	281 1/2	N	210		5/8	1948 ✓	8/16/15	Robert Storm	
✓	20	E	93	S	211		5/8	2076 ✓	7/11/21	Robert Storm	
✓	21	W	94 1/2	S	211		5/8	1930 ✓	6/16/15	Burton Flynn	
✓	22	W	5	N	211		5/8	1931 ✓	6/16/15	J. G. Schafnitsky	
	23	E	6	N	211		3/8	2027 ✓	11/24/16	Chas. R. Best	
	23	E	3'	N	211	North of hydrant	5/8	2319 ✓	6/27/27	Chas. R. Best	
	23	E	9'	N	211		5/8	2417 ✓	8/11/33	Chas. R. Best	
	24	W	51	N	211	Storm Ave.	1"	2112 ✓	5/9/23	John Balder	
	24	W	49	N	211		1"	2432 ✓	5/13/35	Charlotte R. Balder	maw 5'5" from curb (S)
	25	E	66	N	211		5/8	2318 ✓	6/25/27	Chas. R. Best	

Per Frank  
opened & capped  
14/19/08 use

Valve for shut  
off is in the  
granary

3' North of hydrant capped at main Storm Ave. per Frank O'Neil 11/19/08



# TAP RECORD

COMMISSION PUBLIC WORKS

Aitken Ave.

	NO.	SIDE	DIST.	FROM	HYD.	STREET	SIZE	PERMIT	DATE OF TAP	OWNER	REMARKS & DATA
✓	25	E	79	N	211		5/8	2104	11/29/20	Richard Cardwell	
✓	26	W	136	N	211		5/8	2036	10/23/17	Leavitt Hoffman	
✓	28	W	156	N	211	Fairview Ave	3/8	1959	9/17/15	Henry Sherman	
✓	3	W	75			from center of manhole on W. side of main	3/4	2652	4/13/54	Phil. Sandzato	
31 33		5/4" <del>3/4"</del>	4' 7"			from West curb 18' N. of O. P. on W. side	3/4	2451	8/11/59	Ed. Adresace	6' 6" deep
33	E	299	N	211		Aitken Ave.	3/4"	2553	10/26/71	E. Putnam	
35	E	391-6"	N	211		Aitken Ave	3/4"	2555	11/13/72	R. Putnam	
36	W	380'	N	211		Aitken Ave.	3/4	2599	6/27/79	G. Lallo	41' from house 5' deep.
38	W	90	S			Hydrant in front of Griffin Supply			9/29/94	J. Conera	5' deep

Service Replacement Status  
Allen St.

Updated per fax on 2/11/03 from C.T. Mole Assoc.

House #	remarks
8-10-12 Allen St.	replaced lead w/ copper from main to curb stop only
13 Allen St.	no service
Basement {	15 replaced lead w/ copper from main to curb stop
	16 replaced lead w/ copper from main into house
	17 connected to house #15; installed new service to main w/ copper
	18 replaced lead w/ copper from main into house
	19 replaced lead w/ copper from curb stop to main
20-24	replaced lead w/ copper from main into house
26	no service
Basement 23-25	replaced lead w/ copper from main into house

NO BASEMENT OR CRAWL SPACE  
MAY NEED TO PROTECT PIPES FROM FREEZING

← Look

# TAP RECORD

COMMISSION PUBLIC WORKS

Allen St.

	NO.	SIDE	DIST.	FROM	HYD.	STREET	SIZE	PERMIT	DATE OF TAP	OWNER	REMARKS & DATA
✓	2	N	208	W	35		3/8			Frank J. Langlois	measurements taken 8/29/1904
✓	8	N	115	W	35		3/8	426	4/8/1876	Chas. Lyon (D.W. Harmon) owner	Bottling works stable, office
✓	8	N.	<sup>130?</sup> 131	W	35		3/8	254	6/3/1875	John S. Mellon	
✓	9	S	53	W	35		5/8	2258	7/1/76	Joe Rosenberg	
✓	10	N	94	W	35		3/8	1095	7/26/1884	M. Mc Ardle	Storehouse
✓	11	S	100	W	35		3/8	1444	10/31/1893	Mrs. Susan Best	
✓	15	S	52	W	35	feeder #17	3/4	2596	5/14/79	Frank Worchol	5' curb 5' deep capped on north side
✓	17	S	76	W	35		3/8	725	11/5/1878	John Lane	see Partition St.
✓	16	N	20.5	W	35		3/4		12/17/98	Repp/Kowalski	5 1/2' curb
✓	18	N	15	W	35		3/8	1308	10/31/88	Michael Mc Ardle	Factory
✓	18	N	16.5	W	35					Galeo/Kabilca	5 1/2' curb
✓	20	N	21	E	<sup>35</sup> 85		5/8	1784	11/1/110	Patrick Finnigan	
✓	23	S	68	E	35		3/8	1413	4/6/1893	Miss A. Limbrie	
✓	23	S	22	E	35		3/8	551	4/10/1877	Wm. Nicholson	
* 1/29/03	26	N	95	E	35	* Shut off capped at main	3/8	1726	6/22/1909	G. N. Nicholson	* 5 1/2 ft. cut from north curb
✓	28	N	<sup>138</sup> 137	E	35	SEE NEXT PAGE Allen St.	3/8	294	6/12/1875	Mc Carthy Bros	SHUT OFF AND ABANDONED
✓	19	S	4'-6"	W	35	Allen St.	3/8	2127	8/1/13	Joe Rosenberg	(CUT OFF)
✓	19	S	5'-6"	W	35		3/4	2623	11/13/52	Jack Pless	main 5'-4" from north curb



Service Replacement Status  
Allen St. Updated per fax on 7/11/03  
from C.T. Male Assoc.

<u>House #</u>	<u>Remarks</u>
Basement 27-29	replaced lead w/ copper from main into house
Basement 28	replaced lead w/ copper from main to curb stop
Basement 30	replaced lead w/ copper from main to curb stop
Basement 31-33	replaced lead w/ copper from main to curb stop
old school house Basement 32-40	replaced lead w/ copper from main to curb stop
35-37	ran copper line from main to curb stop
Basement 39-41	replaced lead w/ copper from main into house
had crawl space 42-44	replaced lead w/ copper from main into house
Basement 43	replaced lead w/ copper from main into house
Basement 45	replaced lead w/ copper from main into house



← Look

TAP RECORD

COMMISSION PUBLIC WORKS

Allen St.

	NO.	SIDE	DIST.	FROM	HYD.	STREET	SIZE	PERMIT	DATE OF TAP	OWNER	REMARKS & DATA
✓	<sup>20</sup> 29	S	145	E	35		3/8	196	9/13/1875	Wm Moore	
✓	31	S	<sup>184</sup> 195	E	35		3/8	278	6/2/1875	Wm Miller	
✓	32	N	142	E	35		3/8	1163	7/24/1885	Miss Kate McCarty	
✓	32	N	<sup>134.8</sup> 140	W W	36 36	measured w. D. 7/6/48 Allen	3/8	1635	4/10/1903	Public School	man 7' from curb 54" deep. 7/6/48.
✓	32	N	<sup>133</sup> 138	W W	36 36	measurement w. D. 7/6/48 Allen	5/8	abandoned 1634	4/10/1903	Public School	Shut off and capped #1 (motor) 7/6/48
✓	32	N	171	E	35	Allen	5/8	890	2/25/1881	Public School #1	
✓	32	S	254	W	34	Partition 4-	5/8	2200	4/10/1875	City of Hudson Public School	allen St. Sch.
✓	35	S	17	W	35		3/8	732	10/18/1878	J. Quindell	
	37										cut off
✓	39	S	97 1/2	W	36		3/8	1652	7/22/1904	The Misses Blum	
✓	<sup>35</sup> 41	S	<sup>123</sup> and 124	W	36		3/8	479	5/26/1876	Henry Ailey	
✓	42	N	86	W	36		3/8	1353	1/15/1890	Mrs. Henry Link	
✓	<sup>ped. 41</sup> 43	S					3/8	1702	4/13/1908	Wallace C. Best	
	28	NORTH	138'	E	35		3/4	2627	1/15/53	L. Best	
	28	NORTH	139'	E	35		3/4	2628	1/15/53	L. Best	

Allen St

updated per fax on 7/11/03

from C.T. Male Assoc.

NO BASEMENT  
OR CRAWL SPACE  
MAY NEED TO  
PROTECT PIPES FROM FREEZING

46

replaced lead w/copper from main into house

NO BASEMENT  
OR CRAWL SPACE  
MAY NEED TO  
PROTECT PIPES FROM FREEZING

46 1/2

replaced lead w/copper from main into house

Basement

47-49

replaced lead w/copper from main into house

NO BASEMENT  
OR CRAWL SPACE  
MAY NEED TO  
PROTECT PIPES FROM FREEZING

48

replaced lead w/copper from main to curb stop

Basement

51

replaced lead w/copper from main into house

Basement

53

replaced lead w/copper from main into house

Basement

55-61

replaced lead w/copper from main into house



# TAP RECORD

COMMISSION PUBLIC WORKS

← Look

Allen St.

	NO.	SIDE	DIST.	FROM	HYD.	STREET	SIZE	PERMIT	DATE OF TAP	OWNER	REMARKS & DATA
✓	<sup>46</sup> 46	N	30	W	36		3/8	1851	5/1/13	Patrick Gardy	
	48	N	9.5	W	36		3/4		12/5/74	James Nebitt	
✓	50	N	38	W	36		3/8	5011	2/23/876	St. R. Clapp	
✓	51	S	43	W	36		1/2	222	11/19/874	M. R. Clapp	
✓	53	S	47	E	36		3/8	771	5/15/879	St. S. Miller	
✓	53	S	<sup>24</sup> 27	W	36	check w field	5/8	534	10/20/876	Gas. R. Best	Motor
✓	55	S	<sup>Partition</sup> 73	E	36	check	3/8	904	5/7/881	Wm Guthrie	Partition?
✓	55	S	77	E	36		3/8	236	5/25/875	Jacob W. Haysdradt	
✓	61	<sup>S</sup> W	250	E	36		3/8	1335	6/10/889	J. H. Haysdradt	
✓	61	<sup>S</sup> W	275	E	36		3/8	1336	6/10/889	J. H. Haysdradt	
✓	61	S	<sup>145?</sup> 146	E	36		1/2	235	5/25/875	J. H. Haysdradt	

# TAP RECORD

COMMISSION PUBLIC WORKS

Allen St.

	NO.	SIDE	DIST.	FROM	HYD.	STREET	SIZE	PERMIT	DATE OF TAP	OWNER	REMARKS & DATA
✓	200	N	330	W	59		1/2	12	11/17/1874	J. D. Monell	Greenhouse
	202	N	310'7" 311'11"	W	59		3/4	2517	17/30/1946	Wm. J. M. Penstock	6" main 54" deep 5'3" from curb.
✓	203	S	300	W	53		3/8	1520	4/27/1897	Edward Dayton	
	201	S	355 1/2	W	59		3/8			Lazar Bacher	Crack repaired 1/20/48.
Old 69 ✓	205	S	300	W	59		3/8	1178	4/29/1886	J. H. Cox	
Old 69 ✓	207	S	258	W	59		3/8	703	7/9/1878	Methodist Parsonage	
Old 68 Old 69 ✓	208	N		W	59		3/8	862	6/23/1880	Robt. Brown	
Old 11 ✓	209	S	244	W	59		3/8	1810	9/5/11	Richard Savage Richard Horn	5' deep 6 1/2' from curb
Old 70 ✓	210	N	247	W	59		3/8	759	4/26/1879	C. V. Du Bois	
Old 73 ✓	211	S	203 205	W	59		1/2	313	6/25/1875	Geo. Thos. Keating	
Old 72 ✓	212	N	113	W	59		3/8	1058	10/3/1883	Horace Payne	
Old 74 ✓	214	N	185	W	59		3/8	905	5/10/1881	Frank Sturshew	
Old 77 ✓	215	S	148	W	59		1/2	40	11/24/1874	C. Thurston	
Old 76 ✓	216	N	161	W	59		3/8	906	5/10/1881	Frank Sturshew	
✓	217	S	122	W	59		3/8	1272	5/3/1888	Jerry Scully	

new 3/4" service  
Sept 1988



# TAP RECORD

COMMISSION PUBLIC WORKS

*Allen St.*

	NO.	SIDE	DIST.	FROM	HYD.	STREET	SIZE	PERMIT	DATE OF TAP	OWNER	REMARKS & DATA
✓	219	<sup>22'</sup> S	98	W	59		3/8	1487	10/2/1895	S. C. Heath	see Partition St.
✓	<sup>Old 81</sup> 219	S	87	W	59		3/8	690	5/24/1878	C. H. Kimball	
✓	<sup>Old 83</sup> 221	S	58	W	59		3/8	487	6/6/1876	Abraham Martin	
✓	<sup>Old 85</sup> 223	S	40	W	59		3/8	413	11/3/1875	Abraham Martin	
✓	<sup>Old 84</sup> 226	N	18	W	59		3/8	463	5/1/1876	James C. McClure	House & barn
✓	227	E	16	W	59	Allen	5/8	2058	10/2/1910	Anthony Leggeri	House on Cross Lane House on Corner of Cross Lane & Allen
	228	N	18	W	59	Allen	3/4"		July 3, 85	Maxwell Williams	
✓	<sup>Old 99</sup> 229	S	<sup>227</sup> 73	E	59		3/8	255	6/2/1875	Geo. P. Dawson	
	32 Cross Lane	Allen St.				- See Cross Lane (Near Alley)			8/25/99		
✓	<sup>Old 98</sup> 230	N	3	E	59		3/8	76	11/2/1874	Mrs. C. Sullivan	
✓	<sup>Old 101</sup> <del>234</del>	S	67	E	59		3/8	950	11/4/1881	<sup>John</sup> Jas. Brennan	
	236	N	85	E	59		3/8	1337	7/22/1889	Mrs. Saml. Walford	
✓	<sup>103</sup> 237	S	109	E	59		3/8	1377	4/29/1891	D. H. Kennedy	
✓	<sup>104</sup> 238	N	99	E	59		3/8	1228	4/28/1887	D. Bogart	
✓	240	N	125	E	59		3/8	1489	3/20/1896	Lucinda Kirtland	
	<sup>Old 100</sup> 234	N	53	E	59		3/8	1574	5/7/1900	Peter Egan	
	<sup>Old 102</sup> 236	N	85	E	59		3/8	1337	7/22/1889	Mrs. Saml. H. Walford	E. originally in Union St.

# TAP RECORD

COMMISSION PUBLIC WORKS

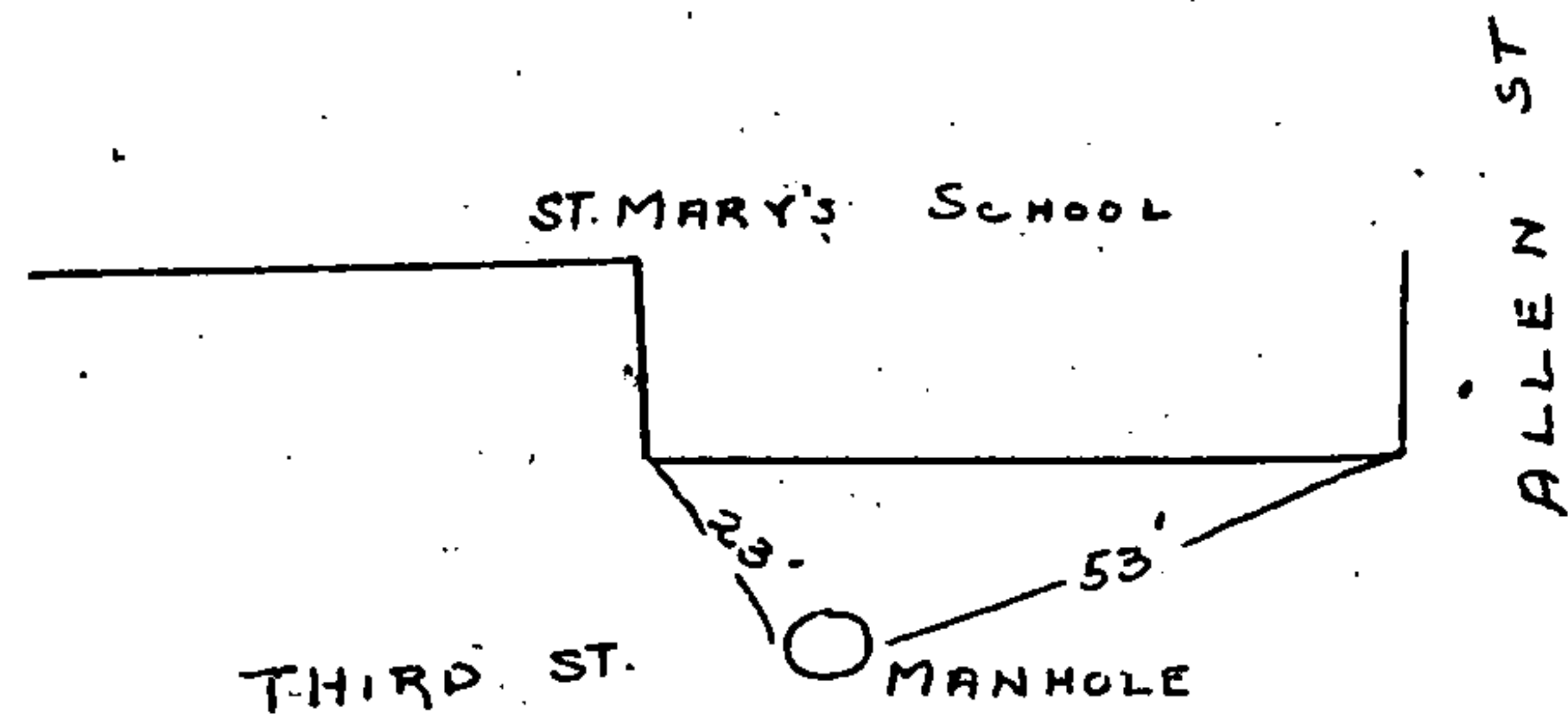
Allen St.

6/22/07

#245

	NO.	SIDE	DIST.	FROM	HYD.	STREET	SIZE	PERMIT	DATE OF TAP	OWNER	REMARKS & DATA
	Old 105 241	S	172	E	59		3/8	1050	6/18/1883	Wm. Gory	
	242	N	162	E	59		3/8	1620	6/23/1902	Edw. Haight Jr.	
6/22/07	242	N	158	E	59	tapped on North side of 6" main	3/4"		6/22/07		6 ft. out from curb 5 ft. deep
	Old 110 244	N	179	E	59		3/8	1626	9/22/1902	Minna Mc Cabe	
	Old 112 246	N	193+ 217	E	59		3/8	436	4/13/1876	W. J. Traver & Son	
	114 248	N	234+ 246	E	59		3/8	437	4/13/1876	W. J. Traver & Son	
	115 249	S	276? 251	E	59		3/8	282	6/8/1875	Geo. Kinans	
	Old 109 249	S	207	E	59		3/8	1224	4/25/1887	Fred. R. Sullivan	
	116 250	N	272? 252	E	59		3/8	279	6/7/1875	Albert Kinans	
	252	W	191? 17	N	64		3/8	346	7/19/1875	Henry Anable	see S. Third St.
	Old 3rd 254	N	230 38	W W	81 THIRD	check field	3/8	399	9/20/1875	Patrick Herring	
	255	W	44	N	64		3/8	1380	4/20/1875	James Rogers	see S. Third St.
	256	W	56	N	64	Third	cut off 2-5/8 3/4	9/16/66 2190	11/15/24	St. Mary's School	in manhole see sketch
	251		30' E-Corner of St. Mary's School				3/4	2520	11/10/64	Albert L. Draver	6' from curb 5' deep - 4" main





Service Station on 3rd & Allen served house at 306 Allen Street - 10/16/84 new service was put into 306 Allen & connecting service to garage was cut off. - Garage service off of 301 Partition St.

PHONE CALL			
FOR	DATE	TIME	A.M. P.M.
<i>Tap location</i>			
M	308 Allen St		
OF			
PHONE	<input type="checkbox"/> FAX		
	<input type="checkbox"/> MOBILE		
MESSAGE	AREA CODE	NUMBER	EXTENSION
68 1/2 ft West of			
Hydrant 6.7 ft off curb			
Tapped on south side of main			
SIGNED			

# TAP RECORD

COMMISSION PUBLIC WORKS

Allen St.

	NO.	SIDE	DIST.	FROM	HYD.	STREET	SIZE	PERMIT	DATE OF TAP	OWNER	REMARKS & DATA	
✓	256	S	57	N	64	Third	5/8	2137	9/11/23	St. Mary's School	Taps on manhole see sketch.	
✓	256	S	57	N	64	Third	5/8	2136	9/11/23	St. Mary's School		
✓	256	S	63	W	81	Allen	5/8	2132	9/4/23	St. Mary's Church	Cut off at main 9/6/66-	
	301		123	Dr.	81	Allen				St. Mary's Academy		
new	306	N	99'	W	Hyd 81	Allen	3/4	2628	10/16/84	Joan Keelut	7' from curb 5' deep	
<del>✓</del>	<del>308</del>	<del>N</del>	<del>66"</del>	<del>W</del>	<del>79</del>	<del>Partitions</del>	<del>3/8</del>	<del>2119</del>	<del>6/20/23</del>	<del>John J. May</del>	<del>69' 7" OFF CURB</del>	
3/30/06 NEW	308	68 1/2' WEST OF HYDRANT					TAPPED ON SOUTH SIDE OF MAIN; 69' 7" OFF CURB					
<del>✓</del>	<del>308</del>	<del>N</del>	<del>72</del>	<del>W</del>	<del>81</del>		<del>3/8</del>	<del>397</del>	<del>9/11/87</del>	<del>John C. Du Bois</del>	<del>Shut off by John Hart's</del>	
(NOTE: see note below)	317	S	80	E	81	Allen	1/2	393	9/1/87	R. N. Mitchell	shut off 1/16/56; Abandoned	
old 134	318	N	67' 3"	E	81		1"	2630	11/24/85	Hudson Opera Associates	shut off 1/16/56; 6' from curb 5' deep	
✓	320	N	102	E	81		5/8	2138	9/11/23	Rachael Du Bois		
✓	321	S	84	E	81		3"	1647	5/16/1904	Morgan A. Jones		
✓	322	N	95	W	81		3/8	1415	4/28/1893	C. H. Bostwick		
2 new taps →	317	S	28' east	has service saddle on it		Allen	1"	2621	6/9/83	Danzig (Martin Residence)	5' deep 7' from curb	
			30' east	See drawing on back for new fire service from Willard Place								



Court house

new fire service  
for Martin Residence

Martin  
Residence

4 1/2 feet deep  
6" main

Willard  
Place

68 feet

10 feet

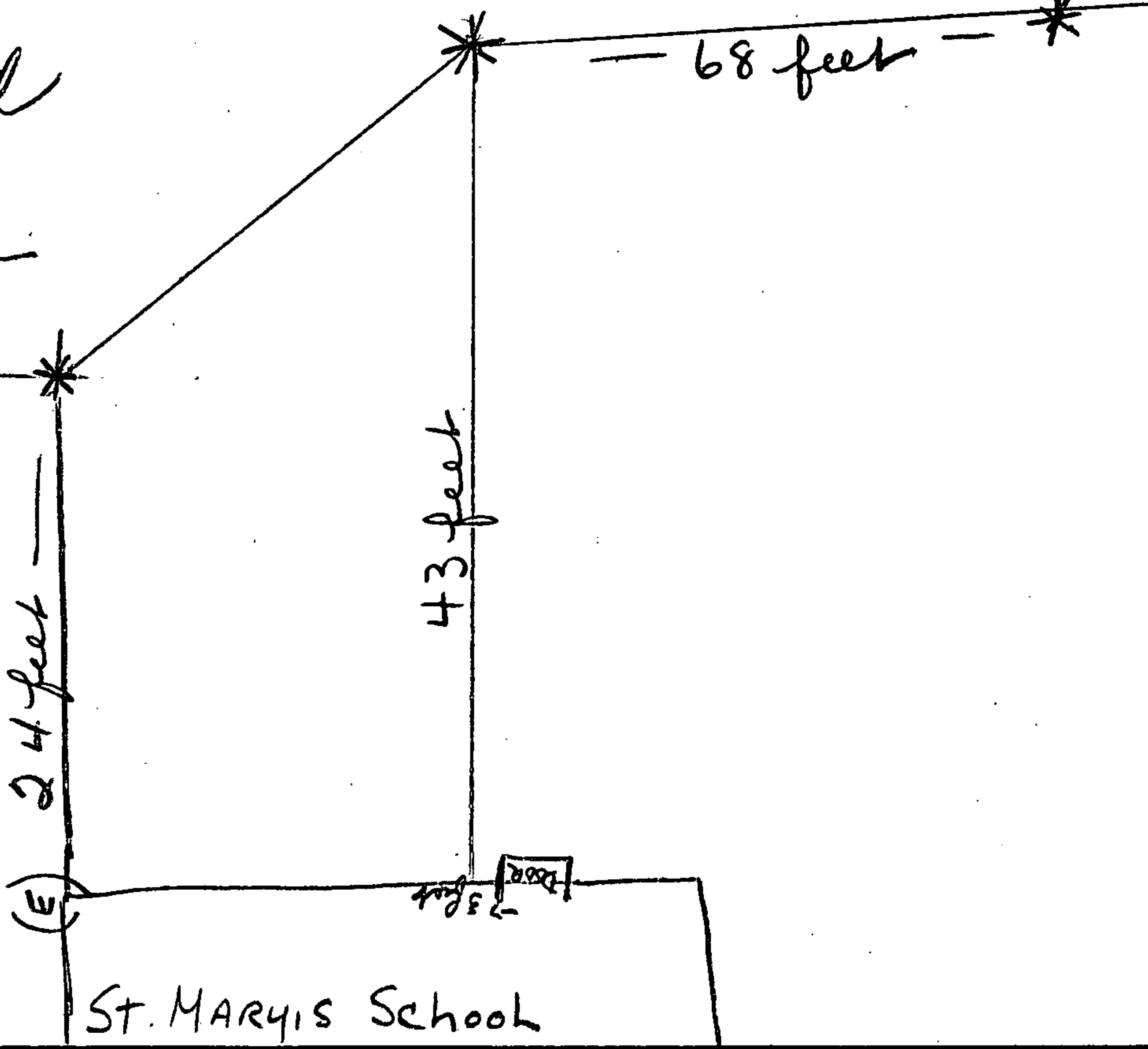
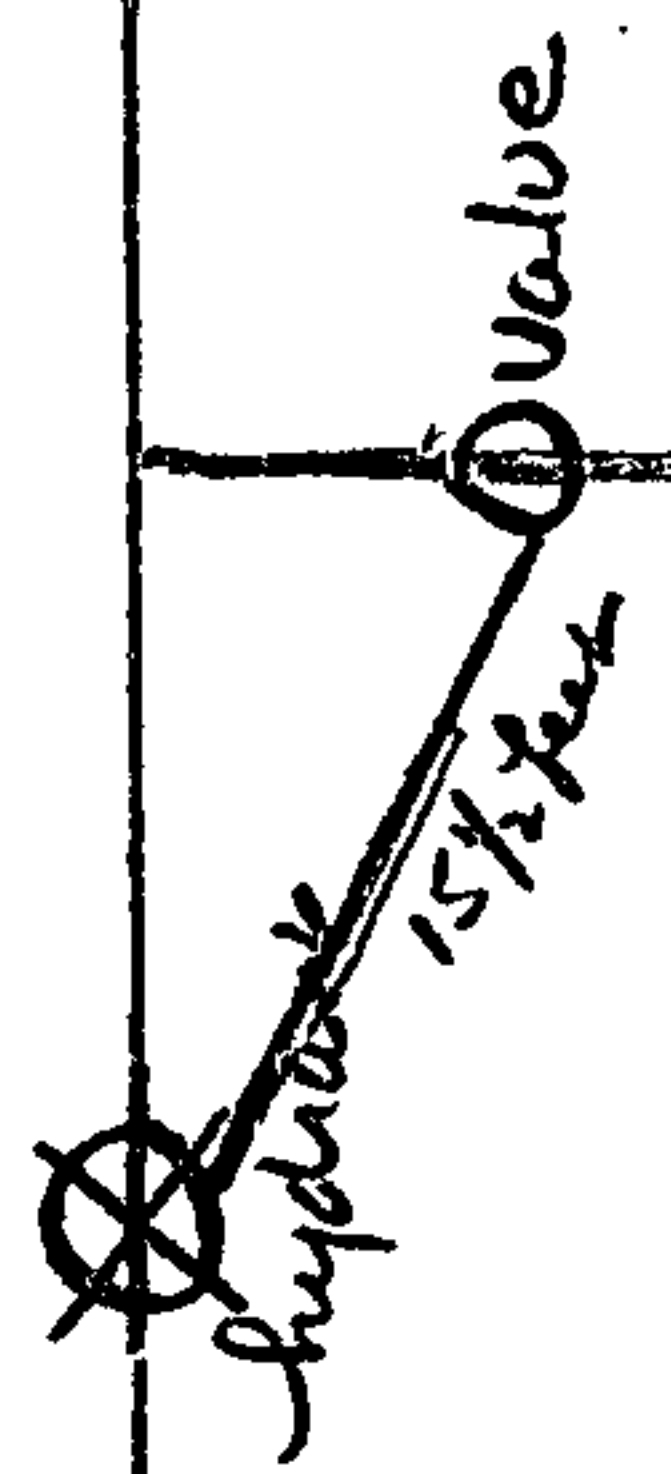
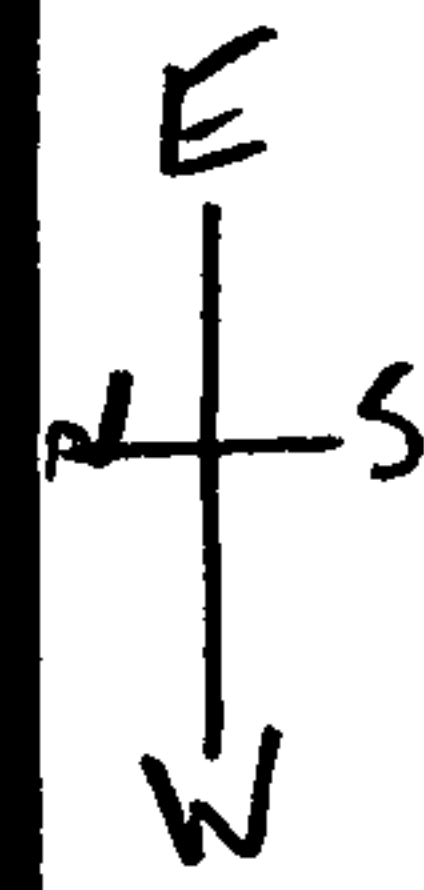
43 feet

24 feet

3 feet

ALLEN ST.

St. MARY'S School



# TAP RECORD

COMMISSION PUBLIC WORKS

Allen St.

	NO.	SIDE	DIST.	FROM	HYD.	STREET	SIZE	PERMIT	DATE OF TAP	OWNER	REMARKS & DATA
✓	<sup>141</sup> 325	S	<sup>152</sup> 150	E	81		1/2	267	6/4/1875	John H. French	
✓	<sup>138</sup> 326	N	166	E	81		3/8	190	5/7/1875	Wm Parmenter	
✓	326	N	165	E	82		5/8	2142	9/24/23	Daniel V. McNamee	
✓	331	S	210	W	82		3/8	1460	9/3/1894	Dr. C. K. Van Ulick	
✓	<sup>151</sup> 331	S	<sup>212</sup> 208	W	82		3/8	344	7/19/1875	J. C. Newkirk	
✓	<sup>150</sup> 332	N	192	W	82		3/8	423	4/2/1876	Chas. Alger	
✓	<sup>155</sup> 335	S	<sup>118</sup> 114	W	82		3/8	295	6/14/1875	Theodore Miller	
✓	335	S	102 1/2	W	82		5/8	1683	6/25/1907	P. J. Miller	
✓	341	S	32	E	82		5/8	1595	5/3/1901	Malcolm Gifford	W. B. J. Conner
✓	<sup>156</sup> 342	N	64	W	82		3/8	64	11/3/1874	Pinckney Gray	
✓	343	S	57	W	82		5/8	1400	4/28/1892	Mrs. J. H. Heydrath	✓
✓	346	N	63	E	82		3/8	336	7/10/1875	Rev. J. M. Holmes	
✱	335-337 ALLEN ST FRONT Water Dept. shut off at curb 2/9/09										

# TAP RECORD

COMMISSION PUBLIC WORKS

*Allen St.*

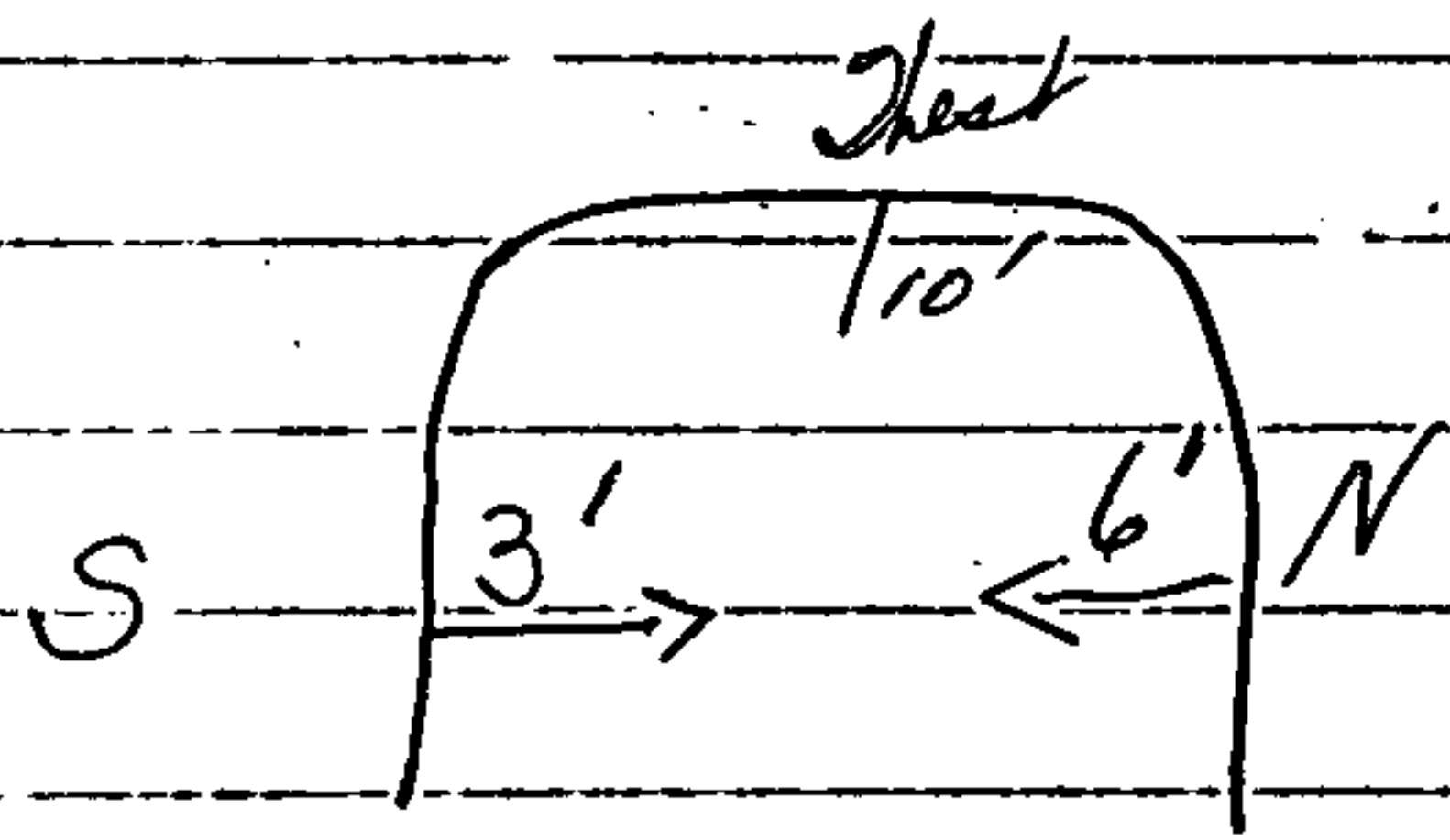
	NO.	SIDE	DIST.	FROM	HYD.	STREET	SIZE	PERMIT	DATE OF TAP	OWNER	REMARKS & DATA
✓	<sup>175</sup> 347	S	36	W	82	shut off 1/6/56	1/2	222	5/21/1875	Joel T. Simpson	W. E. J. Cronin
✓	<sup>179</sup> 357	S	131	E	82		3/8	576	4/27/1877	Cor. Eselstyne	
✓	<sup>187</sup> 359	S	205	E	82		3/8	478	5/24/1876	C. P. Collier	
✓			226	E	82		5/8	833	4/1/1880	City Health Dept. Court House	Shut off at main Dec. 1979
	341	E	36'4"	E	82		3/4	2695	1/5/56	A. E. J. Cronin	





Bailey Blvd.  
Burr

Hendler <sup>3</sup> Bayley Blvd -



5' Deep Inside Curt

# TAP RECORD

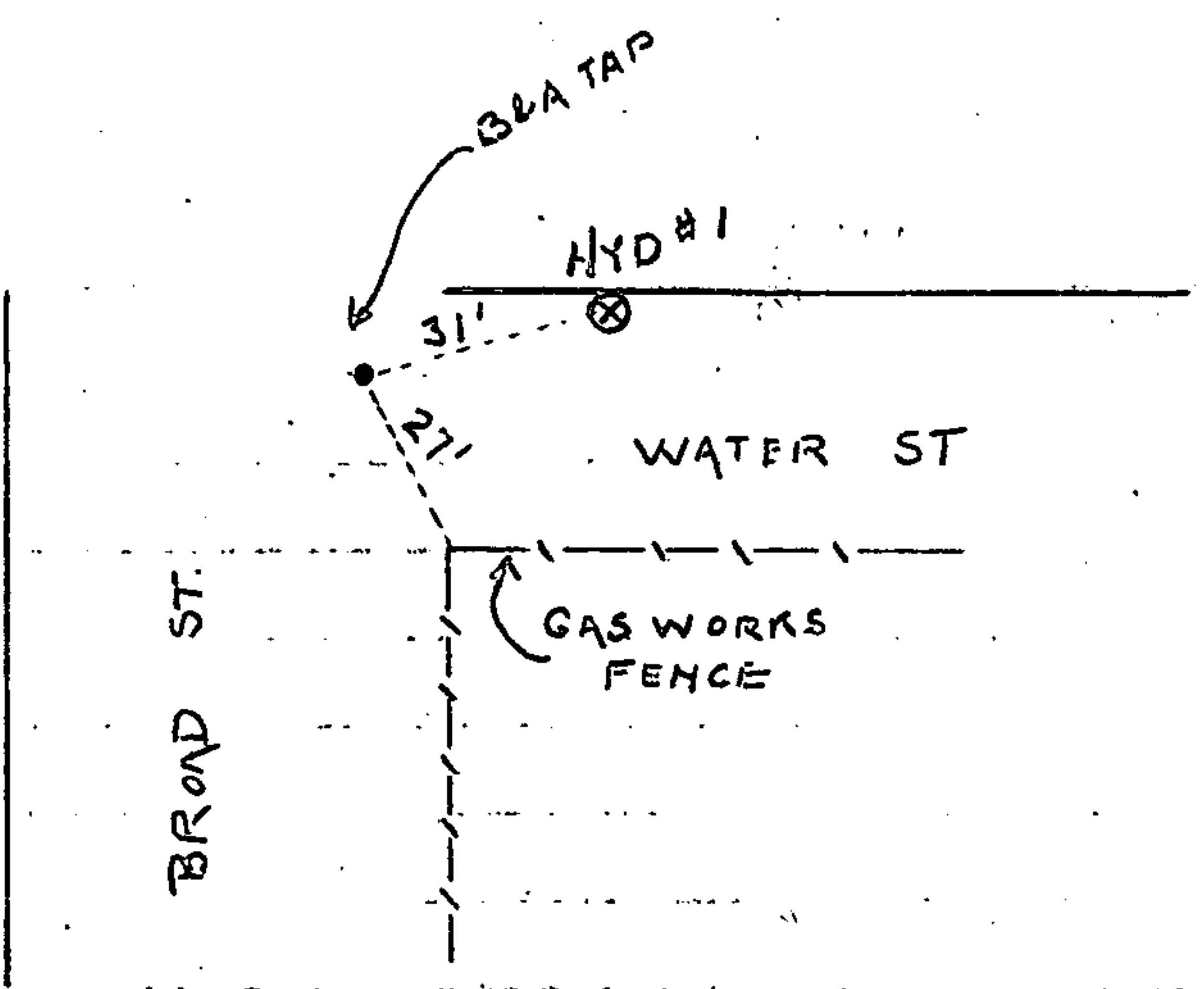
COMMISSION PUBLIC WORKS

Bailey Blvd.

	NO.	SIDE	DIST.	FROM	HYD.	STREET	SIZE	PERMIT	DATE OF TAP	OWNER	REMARKS & DATA
✓	5	S	67 1/2	E FROM LINE OF	241-242		5/8	2294	May-1927	J. Koslow Fairview Realty Corp.	
✓	9	S	19	E FROM LINE OF	241-242		5/8	2295	May-1927	J. Pendergast Fairview Realty Corp.	
✓	11	S	7 1/2	W. FROM LINE OF	241-242		5/8	2296	May 1927	P. Roig Fairview Realty Corp.	
✓	13	S	90 33 1/4	W. FROM LINE OF	241-242	26' from curb.	5/8	2297	May 1927	J. Rickman Fairview Realty Corp.	
✓	15	S	77 1/2	W. FROM LINE OF	241-242		5/8	2298	May 1927	S. Finkelstein Fairview Realty Corp.	
	17	S	18'	E of Hyd.		2-	1"	2453	7/18/61	J. Levine	3' 3" deep - 6' from S. curb.
	15	S	92'	E	Hyd.	partial copper repair	3/4"	2636	8/20/85	Harry Loomis	22 1/2' from N curb 3 1/2' deep
NEW TAP	18	S	7'	E	Hydrent		3/4"		1/16/07		3/4" tap 7 ft East of Hydrent, tapped on south side 5 ft. deep



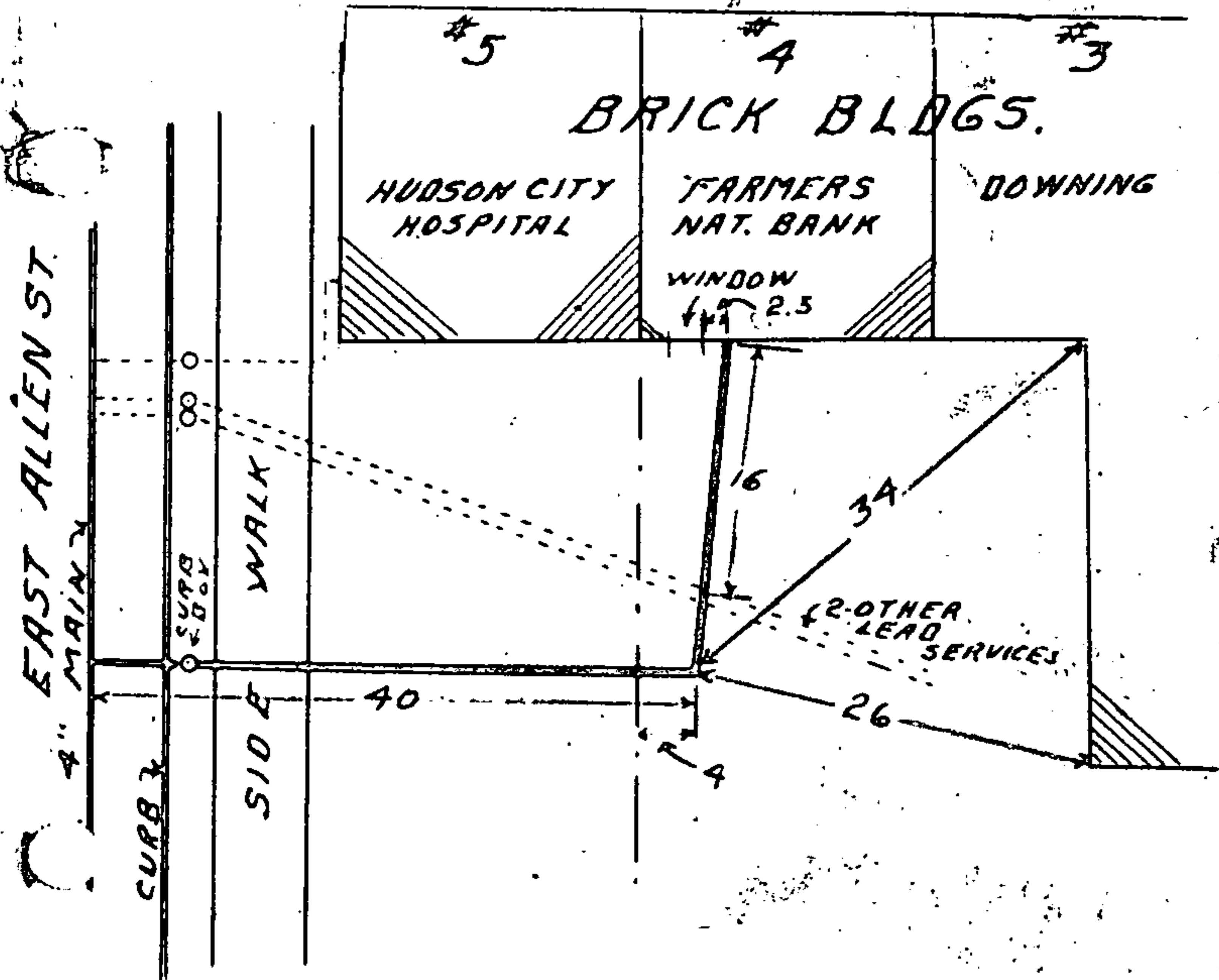




Carroll St  
Chapel St  
Chapel St - West  
City Hall Place  
Clinton St  
Columbia St  
Columbia St - West  
Columbia Turnpike  
Cross St  
Cross Lane



EAST COURT ST.



PROPERTY OF FARMERS BANK  
HUDSON N.Y.

"SKETCH SHOWING LOCATION OF  
 $5/8$ " LEAD WATER SERVICE  
INSTALLED FEB. 21, 1937  
BY BYRON PARKER, INC.

# TAP RECORD

COMMISSION PUBLIC WORKS

Carroll St.

	NO.	SIDE	DIST.	FROM	HYD.	STREET	SIZE	PERMIT	DATE OF TAP	OWNER	REMARKS & DATA
✓	417		190		90	Prospect	3/8	936	9/13/1881	Wm Burdwin	
✓	<sup>20</sup> 417	E	<sup>131</sup> 130	S	88	Carroll	3/8	1305	10/15/1888	Wm Burdwin	check w/ field
✓	<sup>22</sup> 423	S	96	W	88		3/8	1097	8/9/1884	Wm Burdwin	
✓	<sup>21</sup> 426	W	128	S	88		3/8	1213	10/18/1886	Philip Babender	
✓	<sup>old 26</sup> 427	<sup>E</sup> W	<sup>54</sup> 27	E	88	Prospect	3/8	468	9/17/1876	John Hangler	
✓	427	E	64	S	38		3/8	1374	4/8/1891	Mrs. C. Hangler	
✓	<sup>11</sup> 427	<sup>N</sup> W	6	E	88	Prospect	1/2	2441	5/28/1875	Christians Young	
	430	W	49'6"	S	88		5/8	2494	12/26/41	Pearl Simmons	
✓	428	W	83	S.W.	88		5/8	2348	5/21/78	Pearl Simmons	
✓	<sup>old Prospect</sup> 431	N	174	E	179	Carroll	3/8	1174	4/13/1886	Christopher Young	
✓	431	W	29	E	88	Prospect	3/8	467	5/17/1876	Christopher Young	check w/ field
	432	W	50'8"	S	88		5/8	2495	12/26/41	Pearl Simmons	
✓	<sup>51</sup> 436	W	7	N	88		3/8	1241	6/2/1887	Lena P. Course	
	434	W	directly in front of		88		3/4		Sept. 1983	J. Shorts	with loop over the main 8' cut 4' deep
✓	<sup>old 37</sup> 442	W	73'6"	N.E.	88		5/8	2349	5/24/76	Mrs. Charity Thoin	
✓	444	<sup>W</sup> N	74	N	90	Prospect	3/8	184	5/5/1875	Julius Kurster	Discontinued
✓	444	W	100	N	88		3/8	1281	4/19/1888	" "	
✓	446	W	176	N.E.	88		5/8	2347	5/21/78	Wm Kurster (Cust.)	



# TAP RECORD

COMMISSION PUBLIC WORKS

Chapel St.

	NO.	SIDE	DIST.	FROM	HYD.	STREET	SIZE	PERMIT	DATE OF TAP	OWNER	REMARKS & DATA
✓	2	N	303	W	19		3/8	921	6/1/1881	John H. Jessup	
	1	N	368'	W	19		3/4	2583	10/9/50	Mrs. Mattias	
✓	5	SE	129	E	17		3/8	1561	8/1/1899	James Kells	Cov Chapel & Front.
	72		123'6"			from Cor. No. Front St.	3/4	2720	7/17/57	J. Short	4" main 1.5" deep from curb.
✓	14	N	208	W	19		3/8	770	5/9/1879	Mrs. Jane A. Race	
✓	14	N	212	W	16	check in field	3/8	1727	6/22/1909	E. Fahy	
	16	N	166'	St	19		3/4	2645	9/15/53	J. Melblin	main 4" 2" from 2" curb
✓	18	N	162	W	19		3/8	1502	8/3/1896	Bridget McCabe	Curb that main 5/16/65
✓	22	N	102	W	19		3/8	1605	8/23/1901	John T. Race	
✓	22	N	243	W	22		3/8	1223	4/25/1887	Michael Kearney	
✓	23	S	106	W	19		3/8	1891	5/10/14	Sebastian Cruise	
✓	24	N	82	W	19		5/8	2802	9/6/21	James Kincaid	
✓	26	N	60	W	19		3/8	1823	5/10/12	James Canero	
✓	30	N	3	W	19		3/8	937	9/23/1881	John McCue	
✓	30	N	135	W	19		3/8	1205	9/3/1886	Julia Race	

Ark Services shut off under U.R. Plan



# TAP RECORD

COMMISSION PUBLIC WORKS

Chapel St.

	NO.	SIDE	DIST.	FROM	HYD.	STREET	SIZE	PERMIT	DATE OF TAP	OWNER	REMARKS & DATA
✓	31	S	8	E	19		3/8	1422	5/22/1893	Thos. Mc Graw	
✓	31	S	6	E	19		3/8	618	4/23/1877	Bernard Ruffey	w. chapel?
	31		10	E	19		3/4	2518	6/29/64	Franklin Banks	4" main
✓	33	S	36	E	19		3/8	2085	6/15/21	Robert Sappita	
✓	37	S	44	W	19		3/8	1211	9/24/1886	Bridget Smith - Gaynes	
✓	39	S	76	E	19		3/8	619	6/23/1877	John Fogarty	Should this be w-chapel.
✓	40	N	108	E	16		3/8	1674	5/25/1906	Jacob Goldstein	
✓	40	N	41	W	19		3/8	965	4/12/1882	Jos. Melan Melan	
✓	42	N	78	E	19		3/8	1226	4/27/1887	Jacob Van Housen	
✓	42	N	15	E	19		3/8	1284	4/21/1888	Ellen Ellen Murray	
✓	43	S	165'6"	E	19		3/4	2644	19/9/53	Walter Hall	main 5' deep 5' 7" from North
✓	46	N	78	E	19		3/8	1282	6/15/1888	Ellen Murray	
✓	48	N	180	W	20		3/8	1408	11/9/1892	C. Rifenberg	
	48	N	179'6"	W	20		3/4	2633	5/7, 3/53	F. Dziwny SSKZ	
✓	49	S	150	W	20		3/8	616	6/12/1877	Robt. Carter	Board
All services shut off under U.R. Plan. 2/74											

# TAP RECORD

COMMISSION PUBLIC WORKS

Chapel St.

	NO.	SIDE	DIST.	FROM	HYD.	STREET	SIZE	PERMIT	DATE OF TAP	OWNER	REMARKS & DATA
✓	52	N	121	W	20		3/8	1110	10/15/1884	Patrick Clancy	
		WEST	150'	S	41	Chapel and Main	3/4	2629	11/20/53	Centocenti	Tap is in N. 7th St
X ✓	62	N	5	W	20		3/8	1551	10/26/1898	Wm Granger	Barrel Tap made in State St
✓	62-64	N	4	E	188	State	5/8	2390	3/14/32	Adam Augustowski	
X ✓	63	S	40	E	20		3/8	1693	7/19/1907	Jacob Goldstein	
X ✓	64	N	23	W	20		3/8	914	5/19/1881	David H. Secor	
X ✓	65	S	80	E	20		3/8	1237	5/17/1887	John Ball	
✓	72	N	225	E	20		3/8 5/8	1243	6/10/1887	Gregg & Granger	Boiler
X ✓	72	N	73	E	20		5/8	1276 <del>1267</del>	5/11/1888	Gregg & Granger	Ice House
✓	72	N	93	E	20		5/8	1276 <del>1277</del>	5/11/1888	Gregg & Granger	Ice House
↓	76	N	57 51	E	20		3/8	1225	4/26/1887	M. Guinan	
All sources shut off under U.R. Plan 2/74											

# TAP RECORD

COMMISSION PUBLIC WORKS

*Chapel St - West*

	NO.	SIDE	DIST.	FROM	HYD.	STREET	SIZE	PERMIT	DATE OF TAP	OWNER	REMARKS & DATA
✓	8	N	80	E	170		3/8	1360	5/28/1890	Charlotte McNeil	
	8	N	38' 9"	E	170						Wm Devor 3/2/44 Actual measurement
✓	12	N	3	E	170		3/8	2097	5/15/1890	Sebastiano Thomas	
✓	<sup>46</sup> 44	N	188	W	29	check by drawing	3/8	1514	4/14/1897	Geo. Kiltzie	
	6?	S	64	E	170		3/8	620	6/23/1877	Thos. Keating	
		N	39	E	170		3/8	1167	9/10/1885	Mrs. Murphy	
	15			E	170						Water shut off at curb at 10 W. Chapel
	11										5/27/37 measured by W.D. 3/2/44
	9	S	53'	E	170					Frank Zollo	
	10	N	2' 6"	E	170	4' deep	3/8				" 7/29/44
	11	S	6' 6"	E	170	4' deep	3/8			Rowen	" "
	* All services discontinued									3/24	



# TAP RECORD

COMMISSION PUBLIC WORKS

*City Hall Place*

	NO.	SIDE	DIST.	FROM	HYD.	STREET	SIZE	PERMIT	DATE OF TAP	OWNER	REMARKS & DATA
/		W	46	S	186		3/8	1466	11/14/1894	Peter Patrie	
		W	47	S	186		5/8	1637	4/30/1903	Chas. Goseman	Safe
		W	202	E	79	Union St	3/8	646	10/8/1877	James Storme	
	12	E	60'6"	N	79	Union St.	3/4		5/23/90	Hudson Historic Prop.	5' deep 7' from curb This property previously had a common line from the Laundromat at corner of Warren & City Hall Place
	#13										this t. edge now fed off of City Hall Place



\*old Tap at 520 1/2 Clinton shut off & disconnected 8/22/49 3/8-100 E190

KUTS to S. 8/22/49



# TAP RECORD

COMMISSION PUBLIC WORKS

- Clinton St. -


	NO.	SIDE	DIST.	FROM	HYD.	STREET	SIZE	PERMIT	DATE OF TAP	OWNER	REMARKS & DATA
✓	500	N	150	W	190		5/8	1839	10/14/12	Rose Singer	
✓	506	N	158	W	190		3/8	1850	5/1/13	A. D. Grant	
518?	508	N		E			3/8	1530	7/30/1897	Nicholas Kline	
✓	508 <sup>509</sup>	N	120	W	190		5/8	1846	4/15/13	Chas. C. Weeks	
	509	S	5	W	190	Clinton	3/4	2442	7/21/36	Clifford Holsapple	4" man, 12' from hpt 6" deep located around main
✓	510	N		W	?		3/8	1529	7/20/1897	Mrs. R. V. Evans	
512	510?	N	96	W	190	"	5/8	2521	4/8/47	G. Habens	4" man, 5' deep, 4' from curb
✓	513	S	39	E	?		3/8	1531	8/2/1897	Mrs. Mc Giffert	
✓	513 <sup>515</sup>	S	60	E			3/8	1532	8/3/1897	Mrs. Mc Giffert	515 " 13/31
✓	517	S	81 73	E	190		5/8	2572 1778	5/13/76 4/12/10	Mrs. <sup>Kelly</sup> <del>Nathie</del> Malone	5' from curb
✓	519?	S	110	E	190		3/8	1785	11/23/10	Nicholas Kline	
	518	N	130	E	190	Clinton St.			9/24/91	Checked in elevation	4'6" deep 4'6" from curb
Washington St line sheet off	518	S	74	W	109	Washington	1/2	183	5/5/1875	St. N. Power	SAWICKY capped off
	520	S	74	W	109	Washington	3/4	391	7/6/1875	Chas. Whitbeck	connected to 16" TAPPING (moller) Tappers (pipe)
	522	N	280	N		in Washington	3/4	391	7/6/1875	Chas. Whitbeck	
	523	S	212	E	190		5/8	2171	7/7/24	Claude Sawyer	
see next page	520 <sup>520</sup>	N	98'6"	E	190		3/4	2564	8/22/49	John Rosconi	4" man, 4'8" from curb, 4' deep. see note opposite page
	524	N	120	E	190		3/8	2021	10/9/16	F. Thornton	
✓	526	N	147	W	234		5/8	2353	6/11/28	Markes Kearney	
	530	N	60	E	234	ch w field	3/4	2578	6/16/50	Mrs. <sup>Coyne</sup> Orsted	
		N	127	N	188	5-16	5/8	1849	4/30/13	Wm. J. J.	
	532	N	72	W	234	old curb	3/4	2589	10/11/50	T. <sup>Bushman</sup> Mather	(see permit)

# TAP RECORD

COMMISSION PUBLIC WORKS

*Clinton Street*

NO.	SIDE	DIST.	FROM	HYD.	STREET	SIZE	PERMIT	DATE OF TAP	OWNER	REMARKS & DATA
548	N	84'6"	E	234		3/4	2603	7/16/51	<i>John Kessler</i>	
528	N	110'	W	234		3/4	2606	10/1/51	<i>S. Loney</i>	<i>main 6" from edge of macadam top.</i>
529	N	81'4"	W	234		3/4	2635	6/8/53	<i>G. <sup>clear</sup> Hernandez</i>	<i>main 6" deep on N. side</i>
527	N	137'9"	W	234		3/4	2643	8/31/51	<i>G. Battistello <sup>Wendell</sup></i>	<i>4' 9" deep on N side of main</i>
522	N	143'9" dist.				3/4		9/27/91	<i>T. Hotaling</i>	<i>1' from curb - 4 1/2' deep</i>
										<i>tapped on South side of main - 3 ft east <sup>runs</sup> &amp; then under the main old service 1175" from hydrant capped off -</i>



# TAP RECORD

COMMISSION PUBLIC WORKS

Columbia St.

	NO.	SIDE	DIST.	FROM	HYD.	STREET	SIZE	PERMIT	DATE OF TAP	OWNER	REMARKS & DATA
✓	COR. OF FRONT	E <sup>of front</sup>	90	E	16	Front	3/8	1750	11/20/09	Max Gold	cut off
✓	COR. OF FRONT	N	73'-6" check w field 6'-3"	E	16		3/8	1673	5/18/1906	M. Gold	cut off
✓	8	N	100	W	20		5/8	2179	9/23/24	M. Gold & son	cut off
✓	9	S	301	W	21		3/8	1061	6/18/1883	John C. Cody Co.	cut off
✓	11	S	347	W	? ch		3/8	1787	3/29/11	Jacob Goldstein	cut off opp. 1 <sup>st</sup> St in Col.
	12	N	144	W	204		3/4	2602	7/13/51	Chas. Torshia	
✓	12	N	328	W	21	SE of NEW TAP	3/8	782	6/1/1879	John Barry	cut off and abandoned from Curb
✓	13		33'	St	last hpt.	Col. St.	3/4	2713	11/9/57	C. Baccari	made 2' 9" deep. measured by divon 4/1/2
✓	13	S	288	W	21	see correction	3/8	1584	8/28/1900	Jacob Grebler	32' 5" W from 20' 21
✓	21 9 14	N	319	W	14		3/8	585	5/3/1877	Peter Pace	cut off
✓	15	S	208	W	21		3/8	1329	5/7/1889	Jerry Ryan	cut off
✓	16	N	191 272	E W	N. front 21		3/8	105	4/16/1875	Henry Arton	
✓	17	S	265	W	21		3/8	1261	11/25/1887	Edw. O'Neil	cut off
✓	18										cut off
✓	19	S	212	W	21		3/8	723	10/4/1878	Daniel Navin	cut off
	19	S	97	W	21		3/4	2663	9/9/57	Henry Shook	cut off



# TAP RECORD

COMMISSION PUBLIC WORKS

Columbia St.

	NO.	SIDE	DIST.	FROM	HYD.	STREET	SIZE	PERMIT	DATE OF TAP	OWNER	REMARKS & DATA
✓	21 <sup>to 25</sup>	S	134 1/2	W	21		5/8	1708	7/13/1908	Morris Busky	} out of 1973
✓	22 <sup>ORD 18</sup>	N	207	W	21		3/8	1002	9/4/1882	Millard Est.	
✓	22	N	97	E	20		5/8	2173	8/8/24	Chas. Grady	
✓	22 <sup>?</sup>	N	231	W	22		3/8	1161	7/16/1885	Edwin Hogan	
✓	25	N	116	W	21		3/8	548	4/9/1877	Chas. McShane	
✓	26	N	160	W	21		3/8	570	4/23/1877	Philip Kavinah	
✓	27 <sup>29</sup>	S	105	W	21		3/8	193	5/12/1875	John Moran	
✓	29	S	91	W	21		3/8	1286	6/29/1888	Patrick Grady	
✓	30	N	85	W	21		3/8	928	7/16/1881	M. King	
✓	31	S	70	W	21		3/8	562	4/14/1877	Peter McShane	
✓	33	S	51	N	23	FIRST	3/8	1864	9/12/13	Jacob Gottsman	
✓	33	S	50	W	21		5/8	2172	7/21/24	G. Celalo	

check w/ field.

# TAP RECORD

COMMISSION PUBLIC WORKS

*Columbia St.*

	NO.	SIDE	DIST.	FROM	HYD.	STREET	SIZE	PERMIT	DATE OF TAP	OWNER	REMARKS & DATA
	34	N	60	W	21		3/8	883	11/10/1880	Edward Funk	} cut off 1973
36?	36 38	N	4	W	21		3/8	1280	6/7/1888	Daniel O'Neil	
38?	40	N	19	E	22		3/8	1175	4/12/1886	August Moritz	
	42	N	57	E	21		3/8	1082	4/30/1884	A. Martin	
	new 102 Old 44	N	84	E	21		3/8	713	9/2/1878	Daniel O'Neil	
	new 105 Old 47	S	145	E	21		3/8	1268	4/25/1888	Garret Hennessy	
	new 113 Old 55	S	192	W	22		3/8	925	6/25/1881	Henry Best	
	57	S	177	W	22		3/8	758	4/23/1879	John Hopper	
	new 114 Old 58	N	189	W	22		3/8	1257	11/2/1887	Mary Henneberry	
	new 118 Old 62	N	124 125	W	22	check	3/8	410	10/19/1875	Mary Mc Namara	
	64	N	77	W	22		3/8	483	6/1/1876	John Hopper	
	check 86 207-8-9	N	128	W	69		3/8	975	5/5/1882	Jas. Maloney	

Service for Candy Lane  
11' W of hydrant # 22  
capped off 1/15/81  
by city.



# TAP RECORD

COMMISSION PUBLIC WORKS

Columbia St.

	NO.	SIDE	DIST.	FROM	HYD.	STREET	SIZE	PERMIT	DATE OF TAP	OWNER	REMARKS & DATA
40 ✓	<sup>41</sup> <del>98</del>	N	40	E	21		3/8	1008	10/11/1887	Geo. C. Benson	
✓	104	N	106	E	21		3/8	1758	3/25/10	Morris Hishengrad	
	105-107										shut off.
✓	108	N	100	W	21-A		5/8	2159	5/10/24	Alexander Cibulas	
✓	<sup>old 51</sup> <del>109</del>	S	200	E	51	? check w field	3/8	876	9/2/1880	Michael Harvey	
✓	<sup>old 52</sup> <del>110</del>	N	184	E	<sup>22</sup> 52	check field.	3/8	1231	5/2/1887	Gaul Estate	
✓	113	S	<sup>134</sup> <del>130</del>	W	22		1/2	951	11/29/1881	Union Knitting Co.	
✓	115	S	133	W	<sup>33</sup> <del>22</del>	22 correction	3/8	1154	5/19/1885	Union Knitting Co.	
✓	<sup>old 60</sup> <del>116</del>	N	170	W	22		3/8	955A	3/24/1882	Gas. Du Bois	
✓	117	S	54	W	22		3/8	1216	11/6/1886	Union Knitting Co.	Cut off at main - 4/2/60
✓	119	S	75	W	22		5/8	1541	2/28/1898	Union Knitting Co.	Cut off at main 4/8/60
✓	121	S	130	W	22		5/8	1542	2/28/1898	Union Knitting Co.	to take place of #951
✓	123	S	133	W	22		5/8	1543	2/28/1898	Union Knitting Co.	to take place of #1154
✓			107 <sup>2</sup>	W	22		4"			Union Ktg Co.	
✓							4"			Union Ktg Co.	For Fire Purposes

# TAP RECORD

COMMISSION PUBLIC WORKS

Columbia St.

	NO.	SIDE	DIST.	FROM	HYD.	STREET	SIZE	PERMIT	DATE OF TAP	OWNER	REMARKS & DATA
	66 1245	N	39	W	22		3/8	475	5/23/1876	Jas. Moore	
	245 1245 Ord 124	check S	20	E	60		3/8	1137	4/25/1885	John Troy	Hyd # wrong Sec. 245 Col St.
	1246 Chapel	E H	34 27	S	41	SECOND	3/8	451	4/24/1876	B. R. Millard	This is rechecked on 2nd 2nd St.
		N	100' 7"	W	hydrant @	Second & 5th	3/4"	2643	4/30/87	Hudson Housing Authority	12' High Maintenance Bedg. - 7' 3" curb.

Columbia St.

EAST

N - 3rd

S - 3rd

258 - 160'  
 256 - 136'  
 254 - 109'  
 252 - 81'  
 250 - 48'  
 248 - 40'  
 LOT  
 Hyd # 50

253 - 100'  
 251 - 71'  
 247 - 29'  
 245 - 11' - 6' west of curb c&gk

236 - 242'  
 5 - 210'  
 4 - 180'  
 3 - 142'  
 2 - 113'  
 1 - 80'  
 220 - 57'  
 218 - 24'

Masons - 63'  
 233 - 95'  
 231 - 140'  
 229 - 172'  
 227 - 145'  
 225 - 130'  
 223 - 93'  
 221 - 71' - 2' west of curb  
 217 - 28' - 5' west " " c&gk

Hyd # 49 ●  
 216 - 11'  
 214 - 25'  
 208 - 98'  
 206 - 127'  
 204 - 165'

215 - 9' - 4.5' west of curb c&gk  
 213 - 37' - 2' " " " "  
 207 - 99'  
 205 - 140'

N - 2nd

S - 2nd

WEST



George called 3/25/04  
service that goes to south  
side of street is located  
144 ft. west of hydrant & is  
5.4 ft. from curb

At south hydrant closest to Col. 43<sup>rd</sup>  
line has been clamped but is  
still live; goes to vacant lot  
located across from 232 Col. St.

# TAP RECORD

COMMISSION PUBLIC WORKS

Columbia St.

NO.	SIDE	DIST.	FROM	HYD.	STREET	SIZE	PERMIT	DATE OF TAP	OWNER	REMARKS & DATA
Cor 2nd 201	S	182	W	49		3/8	811	9/26/1879	James Connors	Tap shut off 12/15/36 - line broken between main bldg. must be repaired before turning on.
old 82 202	N	151	S	41	SECOND	3/8	450	4/22/1876	B R Millard	cut off 8/1/77
		72	S	41	(front of hi rise)	3/4		8/1/77	Cunningham	
204	N	170-8"	W	49		3/8	2009	5/18/16	Tony Kravatsky	
old 85 205	S	105	E	49		3/8	1170	10/7/1885	Mrs Waters	
84 206	N	128	W	69?		3/8	975	5/5/1882	James Maloney	
86 208	N	120	W	49		3/8	617	6/18/1877	Phos. H. Powers	
458 212	N	59	W	wrong place (49?) {94?}	check in field	3/8	1357	4/30/1890	Mrs. Elmer Kiefer	see 458 Col.
213	S	39	W	49	shut off in sidewalk	3/8	1339	9/4/1889	James Maloney	ST. Hudson 4/6/1934 measured w' w 49 Pipe 6" to center from curb.
	ST. H	41'								
214	N	30	W	49		3/8	1086	5/23/1884	James Best	Barn J. Doney Tap.
93 215	S	12	W	49		3/8	590	5/9/1877	Richard McConnell	
216	N	15	W	49		5/8	1806	8/1/11	Hallenbeck Bros.	
217	S	21	E	49		3/8	2012	7/19/16	Geo. Neibergall	
96 218	N	20	E	49		3/8	1055	8/6/1883	Phos. Connors	

X George called 3/25/04  
service that goes to south  
side of street located  
144 ft West of Hydrant  
& is 5.4 ft. from curb

As hydrant closest to Col. & 3rd  
line has been clamped  
but is still live; goes to  
vacant lot  
located across from 232 Columbia St.



# TAP RECORD

COMMISSION PUBLIC WORKS

*Columbia St.*

NO.	SIDE	DIST.	FROM	HYD.	STREET	SIZE	PERMIT	DATE OF TAP	OWNER	REMARKS & DATA
98 ✓ 220	N	50	W E	49 59		3/8	490	6/10/1876	Geo. H. Crego	
✓ 221	S	68	E	49		3/8	2090	4/10/77	Victor Dumpf	
100 ✓ 222	N	99	E	49		3/8	1302	6/17/1875	Frederick Jessup	Coal yard.
✓ 223	S	90	E	49		3/8	1378	4/30/1891	Waldron Citate	Barn
102 ✓ 224	N	116	E	49		3/8	764	5/2/1879	Millard Estate	
226	N	120	W	50		3/8				Shut off 10/1/76
105 ✓ 227	S	143	E	49		3/8	472	5/22/1876	Gas Martin	Close house.
227	S	141' 10"	E	49		5/8	2519	9/9/1946	Gas. matter	S. side main. 6'-8" from curb. 5' deep.
✓ 228	N	132	E	49		3/8	1155	5/26/1885	Stanley	
107 ✓ 229	S	160	E	49		3/8	330	7/7/1875	Aug. Haarstrick	
106 ✓ 230	N	170' 8"	E	49	Repaired 4/9/84	1/2	340	7/13/1875	Colby's Crank Gas. M. M. M. M.	4'-9" deep 6' from curb.
	S	149	W	50		3/8	881	10/28/1886	Bernard Kennedy	
108 ✓ 232	N	109	W	50		3/8	530	10/18/1876	Edw. Ryan	
108 ✓ 232	N	67	W	50		3/8	728	10/9/1878	Solomon Richard	
✓ 233	S	131	W	50		3/8	1861	7/25/13	John Stelardie	turn down 12/87
236	N	109	W	50		3/8	1571	4/25/1900	Dennis Heaters	

# TAP RECORD

COMMISSION PUBLIC WORKS

*Columbia St*

	NO.	SIDE	DIST.	FROM	HYD.	STREET	SIZE	PERMIT	DATE OF TAP	OWNER	REMARKS & DATA
✓	<sup>112</sup> 234	N	132	W	50		3/8	976	5/10/1882	Geo. H. Little	
✓	238	N	86 1/2	W	50		3/8	1579	6/11/1900	Henry Mc Cloy	
✓	239	S	56	W	50		3/8	2157	5/13/24	Shilo Baptist Church	
✓	<sup>122</sup> 240	N	26	W	50		3/8	1168	9/18/1885	C. N. Guertin	cut off Oct 1979
✓	<sup>237</sup> 244	N	88	W	50		5/8	1842		Angelo Cicerali	Permit # 2200-9 cut off Oct 1973 1842 removed I.P. Thompson
✓	<sup>125</sup> 245	S	20	E	50 <sup>60</sup>		3/8	1137	4/25/1885	John Troy	
✓	<sup>126</sup> 246	N	18	E	50	2nd water	3/8	1191	6/9/1886	John Van Buren	
✓	247	S	35	E	50		3/8	1356	4/23/1890	Thos Leonard	
✓	<sup>128</sup> 248	N	47	E	50		3/8	707	7/27/1878	John Mc Laughlin	
✓	249	S	77	E	50		3/8	1372	11/28/1890	Miss M. Munday	
✓	250	N	54	E	50		3/8	1312	11/16/1888	Gas. B. Hamilton	
✓	<sup>132</sup> 252	N	82	E	50		3/8	1099	5/4/1883	Patrick Butler	
✓	253	S	104 103	E	50		3/8	407	10/9/1875	Joseph Bidwell	cut off at the main 2/16/84
	255	S	123	E	50	6' from curb	3/4	2453	9/4/59	Colored City Club	9' side of main 4'6" deep
		W	122	N	66	on (N. 3rd St)	3/4	2570	12/12/75	Colored City Club	6' deep



George called 3/25/04

service that goes to South  
side of street is located

144ft West of hydrant

+ is 5.4ft from curb

Is hydrant closest to Col. & 3<sup>rd</sup>  
line has been ~~clamped~~ but is still

located across from vacant lot  
232 Col. St.



# TAP RECORD

COMMISSION PUBLIC WORKS

Columbia St.

NO.	SIDE	DIST.	FROM	HYD.	STREET	SIZE	PERMIT	DATE OF TAP	OWNER	REMARKS & DATA
134-136 254	N	119	E	50		3/8	131	4/20/1875	Patrick Butler	136 also supplied
256	N	138	E	50		5/8	1034	4/30/1883	C. N. Guertin	
257	S	169	W	50		3/8	881	10/28/1880	Bernard Kennedy	
138 258	N	135	W	71		3/8	683	5/4/1878	Thomas Gaul	
137 2	S	102	N	66	No. 3rd	3/8	499	6/21/1876	Frederick Osborn	cut off at main Nov 1914
258	N	141	E	50		3/8	1553	4/1/1899	Fogarty	
Con 3rd 302	N	164	W	71		3/8	981	5/29/1882	Barrett Estate	
308	N	111	W	71		3/8	1540	10/29/1897	Tobias Cody	
310		826"	W	71	6" main	3/4	2490	7/5/62	S. McKee	5' deep - 7' out from curb
310	N	82	W	71	Cut off at main	3/8	645	10/11/1877	Thomas Hanaway	Cut off at main
141 315	S	50	W	71		3/8	96	4/19/1874	Wm Burns	Spanning Estate? ices off 5/27/80
315	S	51	W	71		3/4	2605	5/27/80	E. Moore	7.5" from curb 5' deep - 6" line
317	S	19	W	71	Columbia (Rear)	3/8	1912	11/18/14	Wm Garrison	Widened 1881
148 320	N	26	E	71		3/8	1057	9/29/1883	Mary Maloy	cut off at main 3-14-90
317	S	2	E	71		5/8	2375	Aug. 1, 1930	Jack Goldstein	tom down 12/81
321	(no measurement)					apparently 75 years old	- no record -		opposite	cellar entrance - 1/2 in

Service cut off at 330-332 Columbia St (Almsted - 12/15/71)



# TAP RECORD

COMMISSION PUBLIC WORKS

Columbia St.

	NO.	SIDE	DIST.	FROM	HYD.	STREET	SIZE	PERMIT	DATE OF TAP	OWNER	REMARKS & DATA
✓	322	N	61	check	71		3/8	822	10/25/1879	J. Fitzgerald	Abandoned 9/1/60
	322	N	65	E	71	Tom down 11/3/87	3/4	2470	9/7/60	Curtis	4" 6" deep 6" main
✓	323	S	84	E	71		5/8	2351	5/29/28	Ray Church	
Take out	323	S	98	E	73	Take out	3/8	1426		James Crawford	Warren St. Six
✓	324	N	100	E	71		3/8	1124	4/7/1885	Fred K. Kreil	Tom down 11/3/87
✓	<sup>152</sup> 324	N	56	W	71		3/8	1215	11/5/1886	Thomas Hanway	
✓	<sup>153</sup> 325	S	66	E	71		3/8	1022	4/6/1883	Jas. Levy	
✓	327	S	131	check	71	in field	3/8	745	12/2/1878	Jas. Levy	
	327	S	123	E	71		3/4	2642	9/24/86	Ernie Houlos	6" 6" curb 5" 6" deep
✓	328	N	110	W	72		3/8	72	1/4/1874	Alex. Robinson	
✓	329	S	74	E	72		3/8	317	6/29/1875	Peter S. Pulver	Stable
✓	<sup>0159</sup> 334	N	19	W	72		3/8	1007	10/11/1882	Edw. Hicks	Weeks
✓	336	N	8	W	72	shut off at curb -336 + 336 1/2	3/8	1622	7/1/1902	Mrs. Edw. J. Shultz	
✓	337	S	13	W	73		3/8	2111	5/8/23	Hudson Lumber & Supply	



# TAP RECORD

COMMISSION PUBLIC WORKS

*Columbia St.*

	NO.	SIDE	DIST.	FROM	HYD.	STREET	SIZE	PERMIT	DATE OF TAP	OWNER	REMARKS & DATA
	340	N	40 1/2	E	72					Norton.	measured by Patterson
	340	N	23	E	72	(rear)	3/4	2626	1/5/53	J. Salvatore	Main 6'6" from curb
	163 344	N	32	E	72		3/8	815	10/7/1879	C. N. Guertin	
	163 344	N	103 102	E	72		3/8	806	9/6/1879	Chas W. Hinesdale Mrs. Helen Stacks	
	165 346	N	121	E	72		3/8	807	9/6/1879	Chas. H. Hinesdale	
	167 350	N	75	W	73		3/8	1083	4/30/1884	P. Mc Donald	
	169 352	N	263 50	W W	73	Fourth	3/8	111	4/17/1875	Maurice Houff	
	171 356	N	15	W	73		3/8	1092	4/20/1883	Chas. Burns	
	357	S	9	E	73		5/8	2133	10/14/23	E. Ripner	
	152 357 332	N S	57 66	W E	72.7 73	Permit 0.12	3/8	351	7/26/1875	Stm Burns	Bel 34 + 16
	357	S	24	E W	73		5/8	2060 2061	1/14/21	Antonio Solarusso	Savage.
	358	N	26	E	73		3/8	361	8/4/1875	Michael Carney	Shut-off Curb 1/2/2000
	360	N	40	E	73		5/8	1690	1/26/1907	Morris Dacks	

# TAP RECORD

COMMISSION PUBLIC WORKS

Columbia St.

	NO.	SIDE	DIST.	FROM	HYD.	STREET	SIZE	PERMIT	DATE OF TAP	OWNER	REMARKS & DATA
✓	360	N	48	E	73		3/8	898	4/23/1881	Wm H. Hart	
✓	361	S	one 91 1/2' one is 93' <u>95</u>	E	73	on manifold	2- 5/8	83	11/10/1874	Mr. J. Traver & Son	Planning mill
✓	366	N	137? 136	E	73		1/2	298	6/17/1875	Mr. J. Traver	stove, stable & yard by dt.
✓	368	N	183	E	?		5/8	2019	10/4/16	M. Busky	
✓	406	S	120	W	93		5/8	1665	3/20/1906	Patric & Lisk	
✓	416	S	13	W	93		3/8	889	3/21/1881	C. H. Evans	
✓	416	N	41	W	99 93	check hyd	3/8	1798	5/23/11	Jas O'Neary	
✓	<del>421</del>	S	241 1/2	E		new metal bldg	3/4	2641	9/24/86	Ernie Koulos	6" curb 5' deep
✓	419	S	2 1/2	E	93		5/8	2001	4/11/16	A. L. Hardwick	CH Evans?
✓	<del>420</del>	N	45	E	93		3/8	780	5/29/1879	Bidget Degner	
✓	<del>422</del>	N	89	E	93		3/8	539	11/11/1876	Bidget Degner	cut off at main 11/11/63

# TAP RECORD

COMMISSION PUBLIC WORKS

*Columbia St.*

	NO.	SIDE	DIST.	FROM	HYD.	STREET	SIZE	PERMIT	DATE OF TAP	OWNER	REMARKS & DATA
✓	<u>425</u>	S	105	E	93		3/8	867	7/8/1880	Mrs. Geo. Heister	
✓	<u>431</u>	S	<del>174</del> 187	E	93		3/8	1009	10/17/1882	Mrs. John Mulrain	
✓	<u>433</u>	S	137	W	94		3/8	1136	4/21/1885	Henry Baker	
✓	<sup>235</sup> <u>435</u>	S	162	W	94		3/8	941	10/1/1881	Michael Degnan	
✓	<sup>233</sup> <u>435</u>	S	180	E	93		3/8	631	8/20/1877	St. J. Traver & Son	
✓	<sup>247</sup> <u>439</u>	S	98	W	94		3/8	791	7/10/1879	Jenniah Eighmie	
✓	<u>440</u>	N	73 1/2	W	94		1"	2378	12/6/30	Harry Grossman	
✓	<u>441</u>	S	58	W	94		3/8	1010	10/17/1882	Frank Forshew	
✓	<u>442</u>	N	41	W	94		3/8	2130	8/23/23	Herman Whitbeck	
✓	<u>443</u>	S	27	W	94		3/8	1854	5/31/13	Ensign & Bates	
✓	<sup>252</sup> <u>444</u>	N	25	W	94		3/8	850	5/15/1880	Mrs. Mary <sup>Avery</sup> Allen	
✓	<u>447</u>	S	25	E	94		3/8	2050	6/24/19	Forward	
✓	<u>447</u>	S	104	W			3/4	Keel Contracting	4/25/90	Homeless Shelter	6' deep 6 1/2' curb
✓	<sup>256</sup> <u>448</u>	N	40	E	94		3/8	939	9/23/1881	Richard Aldcroft	



## TAP RECORD

COMMISSION PUBLIC WORKS

Columbia St.

	NO.	SIDE	DIST.	FROM	HYD.	STREET	SIZE	PERMIT	DATE OF TAP	OWNER	REMARKS & DATA
✓	449	S	76	E	94		3/8	602	5/8/1877	Abiram F. Miller	Ext near 5 <sup>th</sup>
✓	<sup>258</sup> 450	N	16	E	94		3/8	781	5/21/1879	H. I. Traver & son	
✓	<sup>265</sup> 451	S	<sup>121</sup> 122	E	94		3/8	533	7/27/1876	J. K. Kosburg	
✓	<sup>7</sup> 452	N	108	W	94		3/8	1073	7/1/1883	John Keefe	
✓	<sup>Cor 5<sup>th</sup></sup> 454	N	160	E	94		3/8	1325	4/24/1889	John Goff	
✓	454	N	120	E	94		3/4		June 1992	new modular house	5' deep
✓	<sup>262</sup> 454	N	55	E	94		3/8	674	7/8/1877	A. Mattice	
✓	455	S	122 1/2"	E	94	Copper service	1/2		<del>July 1892</del>	Fulton	
✓	456	N	100	E	94		5/8	1862	8/18/1893	Chas. A. Carpenter	
✓	456	N	105	E	94		5/8	2131	8/22/23	Chas. A. Carpenter	
✓	458	N	59	W	94	49 on original	3/8	1357	4/30/1890	Mrs. Elinor Keefe	
✓	<sup>Cor 5<sup>th</sup></sup> 500	N	78	W	116	<del>ns - 5<sup>th</sup></del>	3/8	1485	9/18/1895	Jacob Grossman	
✓	506	N	31	E	116		3/8	1544	3/29/1898	Geo. B. Grossman	
SE ✓	<sup>Cor 5<sup>th</sup></sup> 506		8	W	116		3/8	808	9/10/1879	Edw. Kinans	
✓	509	S	66 1/2"	E	116		3/4	2646	9/21/53	G. Barkudale	main 7' from N. Curt 5' deep
✓	510	N	52	E	116		3/8	1648	6/14/1904	Geo. B. Grossman	

# TAP RECORD

COMMISSION PUBLIC WORKS

*Columbia St.*

	NO.	SIDE	DIST.	FROM	HYD.	STREET	SIZE	PERMIT	DATE OF TAP	OWNER	REMARKS & DATA
✓	<del>289</del> <u>511</u>	S	75	E	116		3/8	792	7/4/1879	Phos Kirby	
✓	<del>262</del> <u>512</u>	N	<del>75</del> 74	E	116		3/8	385	9/2/1875	Floyd Tillman	Yard hydr.
	<del>513</del> <del>264</del> <u>514</u>	N		E	94	Inside Bldg off Fire Line	<del>3/4</del> 3/8	180	8/17/66 5/5/1875	Gen. Knit Frank Hardwick	West of 5th
✓	<del>290</del> <u>515</u>	S	121	E	116		3/8	600	5/16/1877	Chas L. Beman	
✓	<del>266</del> <u>516</u>	N	113	E	94		3/8	578	4/27/1877	J. I. Traver & Son	
✓	<u>517</u>	S	76	W	117		<del>5/8</del> 3/8 <small>cut off</small>	1129	8/20/23	Clark Bros.	
✓	<del>292</del> <u>518</u>	N	120	W	117		3/8	581	5/1/1877	St. J. Tiffany	
✓	<u>520</u>	N	111	W	117		3/8	1255	10/18/1887	John T. Rider	Barn
✓	<del>294</del> <u>520</u>	N	91	W	117		3/8	1195	7/8/1886	Mrs. Ella Law	Cut off at main 6/3/61
✓	<u>521</u>	S	74	W	117		3/8	583	5/3/1877	St. B. Van Vleck	cut off Jan 1976
✓	<u>522</u>	N	80	W	117		3/8	1461	9/10/1894	Chas. Tiffany	Cut off at main 6/3/61
✓	<u>523</u>	S	40	W	117		3/8	1407	8/19/1892	Mrs. A. Wagoner	cut off Barns Jun 1976

# TAP RECORD

COMMISSION PUBLIC WORKS

Columbia St.

Hydrant 118  
moved 8 ft W

	NO.	SIDE	DIST.	FROM	HYD.	STREET	SIZE	PERMIT	DATE OF TAP	OWNER	REMARKS & DATA
	523	E	110	E	116		3/8	1556	5/9/1899	Styler A. Stuppheim	Cut off Jan 1976
	524	N	26	W	117		3/8	830	2/4/1880	McArthur & Hoepple	Stable.
	524 <sup>2</sup>	<sup>new tap put in</sup> N	50	W	117		3/8	1533	9/7/1897	Smith Patterson	Cut off at main 2/9/62
	524		50	W	117	6" main	3/4	2502	12/7/62	John Shebster	6" 3.64" curb 4' 6" deep
	524	N	56	W	117		1/2	216	5/9/1875	Henry Rockefeller	
	525	S	11	W	117		3/8	1020	11/4/1882	Penslaer Gray	Cut off Jan 1976
	526	N	5	W	117		3/8	1179	4/29/1886	Mrs. N. Hamilton	
	303	S	27+	E	117		3/8	466	5/16/1876	Jas Marshall	TAP Cut off at main 12/2/27
	529		29	E	117	measured in field 7/3/99				Richard Heron	4' 4" Deep
	530	N	31' 8"	E	117						Service cut off at main 12/14/60
	305	S	110	E	117		3/8	69	11/4/1874	Thos. P. Nash	
	535										
	308	N	106	E	117		3/8	868	7/10/1880	Geo. Jones	
	536		15								
	538	N	160 1/2	W	118	* see note	5/8	2025	11/4/16	Arthur H. Fowler	} 2-5/8 tapes to Laundry
	538	N	161 1/2	W	118	* see note	5/8	2026	11/4/16	Arthur H. Fowler	
	542	N	138' 140	W	118	* see note	5/8	1263	11/3/1887	Electric Light Co	School House

NOTE: Hydrant 118 moved 8 ft west - May 1941  
Old hydrant lateral left in and plugged at curb line with 4" solid sleeve and plug.  
New hydrant 6" lateral with reducer.



# TAP RECORD

COMMISSION PUBLIC WORKS


*Columbia St.*

	NO.	SIDE	DIST.	FROM	HYD.	STREET	SIZE	PERMIT	DATE OF TAP	OWNER	REMARKS & DATA
✓	<sup>313</sup> 543	S	108	W	118	* see note	3/8	573	14/25/1877	John H. Pierce	cut off Jan 1976
✓	544	N	145	E	117		3/8	711	8/21/1878	Public School #3	
✓	<sup>315</sup> 545	S	85.5 82	? W	118		3/8	789	6/11/1875	Pensalver Gray	Cut off Jan 1976
✓	<sup>316</sup> 546	N	85.5 93	? W	118	* see note	3/8	787	6/11/1875	Henry Webster	
✓	<sup>317</sup> 547	S	54	W	118	* see note	3/8	778	5/22/1875	John H. Pierce	
✓	551	S	4	W	118	* see note	3/8	1358	11/30/1890	Rev. Wm. Hull	House & Parson.
✓	<sup>318</sup> 552	N	84	W	118	* see note	3/8	564	4/19/1877	Theo. Tiffany	
✓	<sup>320</sup> 554	N	70	E	118	* see note	3/8	1199	7/23/1886	Jco. S. Smith	
✓	<sup>322</sup> 558	N	75	E	118	* see note	1/2	628	8/16/1877	Henry Anable	
✓	<sup>324</sup> 560	N	99	S	126	No-6TH	1/2	100	17/29/1874	B. H. Kimball	

1/27/99  
620 Columbia Street  
(Theatre) N. 7<sup>th</sup> Side →  
1" tap 9 1/2' off Curb  
4 3/4' S of hydrant tapped  
on W Side of Main 5 1/2 ft. deep

GAS LINE  
TEE

607'




4"

No. 7TH

4"

So. 7TH



607'

4" Water line  
7TH + Columbia

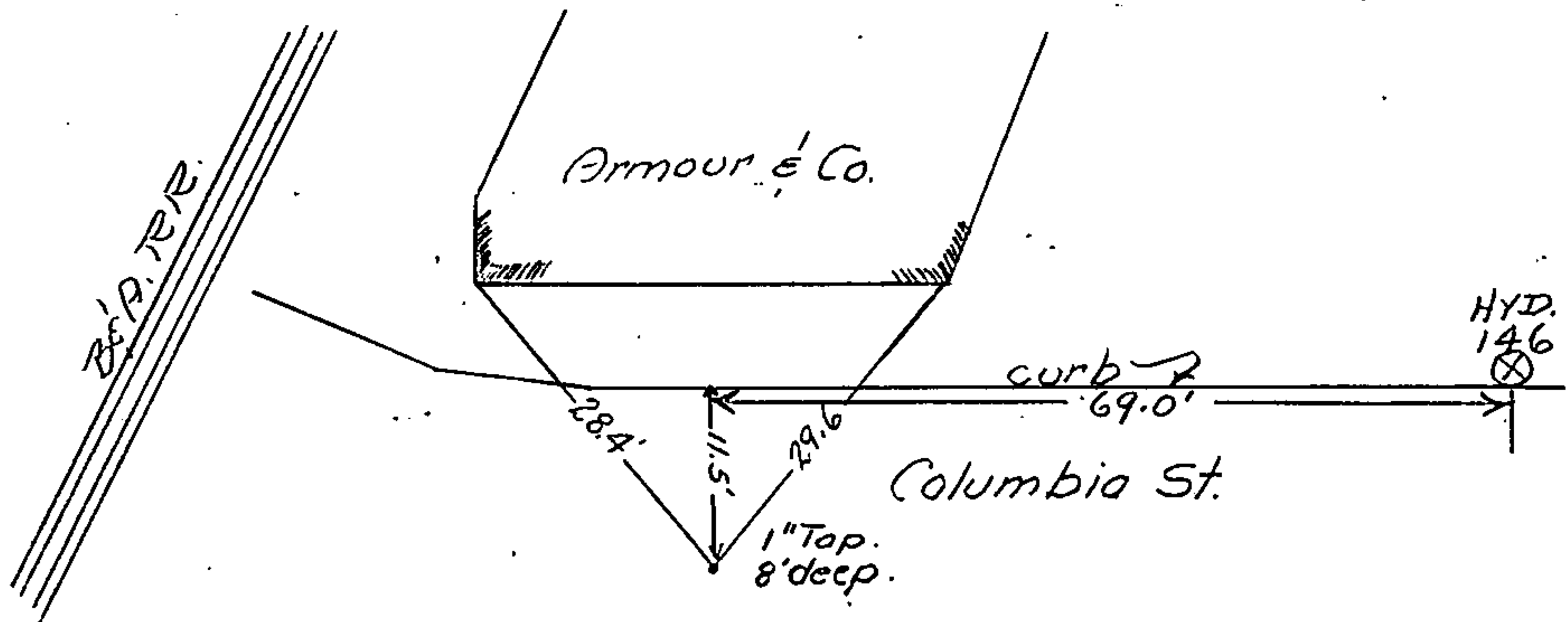


# TAP RECORD

COMMISSION PUBLIC WORKS

Columbia St

	NO.	SIDE	DIST.	FROM	HYD.	STREET	SIZE	PERMIT	DATE OF TAP	OWNER	REMARKS & DATA
}	332 602	N	114	S	126	N-6 <sup>th</sup>	3/8	189	5/6/1875	Jas Gifford	cut off & abandoned
	602	N	139 1/2	W	130	Columbia	1"	2597	5/29/79	V. Saulpaugh	10'2" curb 5' deep.
	604	N	111	W	130		3/8	1733	8/18/1909	Claudius Rockefeller	
✓	336-528 606	N	94 90	W	130		1/2	17	11/18/1874	Julian Gifford	
✓	337 607	S	64	W	130		5/8	188	5/6/1875	Elihu Gifford	Abandon 10/31/63 KilCont Cork
✓	337 607	S	47	W	130		1/2	80	11/8/1874	C. H. Hinesdale	Abandon 10/2/63
old ✓	608	N	72	W	130		3/8	1409	11/28/1894	P. Romano	cut off 9/1979
new ✓	1608	N	75	W	130		3/4	2601	9/12/79	R. Rossmann	9' from curb 5' deep - 6" line
✓	340 610	N	46	W	130		3/8	86	11/10/1874	Mrs. Hiram Macy	
old ✓	612	N	10	W	130		3/8	1845	3/22/1873	Rudolph Grossman	cut off 1/20/81
new ✓	612 TL	N	13'4"	W	130		3/4	2609	1/20/1981	Simon Kulyniak	10' from curb 5-foot deep.
✓	614-20	N	95	S	136	N. 7 <sup>th</sup>	1/2	596	5/16/1877	John P. Kipp	
Sec. Notation ←	614-620	N	41	S	136	N. 7 <sup>th</sup> Theatre	2"	2464	11/30/37	Birch Holding Corp.	} 6" main 50 deep 9'8" from curb to center of pipe at P. Storage Bldg
		S	8'8"	E	130		3/4"	2537	12/8/47	John Welgan	
		S	10'6"	E	130		1"	2538	12/8/47	John Welgan	
✓	704	N	300	E	130		5/8	1592	4/15/1901	Patrick Hester	motor
✓		N	23	E	cov	P. Sq 7 <sup>th</sup> St bet 7 <sup>th</sup> & 8 <sup>th</sup> St	3/8	177	5/4/1875	W. H. Avery	2 Store or dwelling
	712	N	69	W	146	Columbia	1"	2438	3/23/36	Armour & Co.	See back of this sheet.



(Tribon Ref Co)  
 July 1942 - (Armour Co)  
 Mr. Wurster (Plumber)  
 cut off & soldered an  
 old service (no record  
 of tap) at about same  
 level and about a  
 foot west of new service.  
 Was cut off & soldered  
 in wall.

# TAP RECORD

COMMISSION PUBLIC WORKS

*Columbia St*

	NO.	SIDE	DIST.	FROM	HYD.	STREET	SIZE	PERMIT	DATE OF TAP	OWNER	REMARKS & DATA
✓	716	N	19 1/2	E	146		5/8	1945	10/11/15	Jacob Goldstein	
✓	717	S	10	E	146		5/8	1345	10/20/1889	Geo. A. Loeffler	Motor
✓	<sup>14</sup> 717	N	64	W	146		1/2	509	8/2/1876	Jacob Gaul	
	717	S	64	W	146		1/2	509		Jacob Gaul	
✓	<sup>19</sup> 718	N	10	W	146		3/8	1120	12/11/1884	Peter A. Benault	
✓	719	S	10	E	146		5/8	1345		Albert Delamater	This permit issued 10/15/15
✓	<sup>SE Cor COLY 9 new</sup> 723	E	176	E	184		5/8	2103	9/28/22	Chas. Hetty	loc 24 #4 relief SE-CORNER OF COLUMBIA & GREEN
✓	723	S	72	W	148	red ink.	5/8	1575	5/22/1900	Chas. S. Rogers	
✓	<sup>20</sup> 723	S	110	N	152	PUBLIC Sq.	1/2	708	8/3/1878	S. Thomas	
✓	<sup>21</sup> 724	N	37	E	146		3/8	686	5/17/1878	Chas. Becker	
✓	725	S	29-6	W	152	Public Square 2	5/8	2101	7/26/22	Wm. J. Kline	
✓	<sup>22</sup> 727	S	93	W	147		1/2	92	12/12/1874	Julian Gifford Bros	
✓		S		E	148		3/8	1368	9/17/1890	Electric R.R.	



# TAP RECORD

COMMISSION PUBLIC WORKS

*Columbia St.*

	NO.	SIDE	DIST.	FROM	HYD.	STREET	SIZE	PERMIT	DATE OF TAP	OWNER	REMARKS & DATA
✓	730	<i>East side N</i>	18	W	147		3/8	967	4/20/1887	John H. Granch	Tap for Varick St. Barn
✓	734	N	1	E	147	2	5/8	71	12/4/1874	Stifford Bros.	Foundry and Shop
✓	34 735	S	2	E	147		5/8	53	11/28/1874	original St. Charles Hotel	
✓	739	S	47 1/2	E	147		3/8	2115	6/1/1923	C. N. Van Buren	
✓	38 741	S	91	E	147		1/2	168	5/1/1875	P. B. Andrews	
✓	42-44-46 743	S	125? 127	E	147		1/2	259	6/3/1875	Harper H. Rogers	
✓	751	S	108	W	148		1/2	647	10/26/1877	Peter Loeffler	
✓	755	S	75	W	148		3/8	1373	4/3/1891	C. S. Rogers	
✓	59 760	N	137 3	E	148		1/2	269	6/4/1875	Wm. Miller	
✓	61-63 762	N	44 43	E	148		1/2	622	6/30/1877	Mrs. Tilden	Tap at 63-
✓	65 766	N	66? 68	E	148		1/2	309	6/23/1875	Geo. B. Allen	
		N	126	W	148	Col.	3/8	845	5/4/1880	Geo. Allen	
	732-36	Columbia - 3' W of Hydr - 4' from Curb								Pitches (Fire)	2 taps Cut off and capped 12/1/70

821 + 823 Columbia Street have curb boxes 15' outside  
the curb (buried in concrete) 821 is 74'6" west and 823  
is 42'6" west of hydrant

# TAP RECORD

COMMISSION PUBLIC WORKS

Columbia St.

	NO.	SIDE	DIST.	FROM	HYD.	STREET	SIZE	PERMIT	DATE OF TAP	OWNER	REMARKS & DATA
✓	801	E	146	N <del>E</del>	156	8TH ST.	3/8	1098	8/28/1884	Mrs. Bentley & Mrs. Jelden	
✓	803	N W	177 180	E	148		1/2	306	4/19/1875	J. H. Shattuck	
✓	803	S <del>W</del>	131	E	148		5/8	1978	11/19/15	Frank V. <sup>Whrig</sup> Whrig	
✓	808	N	200 196	E	157 148	71.6" from curb 6' deep	hydy. con of 8" st. 1/2	156	1/3/1875	Peter <del>Sors</del> Alstead - George Vick -	Cut off service 3/29/71 cut off 3/5/75
✓	810										
✓	816	N	269 1/2	E	148		5/8	1999	4/5/16	Frank Kertz	
OK ✓	817	S	150	E	148		5/8	2029	5/7/17	Lyman Simmons	
✓	818	N	360	E	148		3/8	1587	9/17/1900	M. Stoner	
✓	819	S	268 270	E	148		5/8	1412	12/3/1892	Hudson Elec. Co.	
See note	821	S	295	W	164		3/8	1632	3/26/1903	C. A. Van Dusen	Barn
opposite page	822	E <del>N</del>	302	N <del>E</del>	148		3/8	1398	4/12/1892	Lyman Simmons	
✓	823	S	292	W	164		3/8	1830	7/24/12	J. Walter Montross	
✓	827	S	221 <del>222</del>	W	164		3/8 5/8?	1828	6/19/12	Mrs. Alena MacClure	3/8?
✓	824	W	382	E	148		3/8	1589	11/22/1900	Erving Ruffenburgh	



# TAP RECORD

COMMISSION PUBLIC WORKS

Columbia St.

	NO.	SIDE	DIST.	FROM	HYD.	STREET	SIZE	PERMIT	DATE OF TAP	OWNER	REMARKS & DATA
✓	830	N	700	W	164		1/2	987	6/20/1882	Henry Baker	
✓	831	<del>N</del>	18	E	164		5/8	2194 2196	12/12/24	Hudson City Hospital	Powell House
✓	832	N	161	W	164		1/2	986	6/20/1882	Henry Baker	
	836	N	130'6"	W	164		3/8"	no record of Tap		W <sup>m</sup> S. Decker	deal repaired 10/11/46 new tap gasket W.D. to S 8' from curb 5' deep
✓	838	N	95	W	164		1/2	73	11/7/1874	Henry Baker	
✓	840	N	65'6"	S	164	7' from Curb	3/4	2696	3/16/36	J. S. Decker	5' deep. W. Side
✓	840	N	67	W	164		1/2	74	2/18/74	Mary A. Hardwick	of main 7' from Curb
✓	842	N	41'4"	S	164	7' from Curb	3/4	2736	3/4/58	J. S. Decker	6" main - W. Side of main 4' left deep
✓	<del>842</del>	<del>N</del>	<del>39</del>	<del>W</del>	<del>164</del>		<del>3/4</del>	<del>954</del>	<del>2/22/1882</del>	<del>Henry Baker</del>	Shut off 4/1/82
✓	844	N	<del>44</del>	W	164		1/2	985	6/20/1882	Henry Baker	
	844	W	120 5'4"	S	164		3/4	2675	4/14/55	Albanberg	
✓	844	N	7	W	164		5/8	2320	6/29/27	Anna Mann	Cut off.
✓	844	N	21	W	164		1/2	66	11/2/1874	Henry Baker	
✓	846	N	19	E	164		3/8	953	11/21/1881	Henry Baker	Cut off
	846	W	17	N	164		3/4	2671	3/2/55	J. S. Decker	main 6" - 4' left deep
✓	848	N	60	E	164		3/8	954	11/4/1882	Henry Baker	
✓	850	N	85	E	164		1/2	120	4/19/1875	Henry Baker	

# TAP RECORD

COMMISSION PUBLIC WORKS

Columbia St.

	NO.	SIDE	DIST.	FROM	HYD.	STREET	SIZE	PERMIT	DATE OF TAP	OWNER	REMARKS & DATA
↓	854	N	112	E	164		1/2	119	4/19/1875	Henry Baker	
√	859	E	228	N	164		5/8	1904	8/17/14	Mrs. Fred Hub	cut off 4/7/37
√	860	SW	140	S	170 204 204 wd?	McKINSTRY PL	5/8	1781	10/20/10	Mrs. Martin Vincent	
√	870	N	232	W	149		3/8	1534	9/30/1897	Chas. Gemmill	
√	870	W	231	W	149		5/8	2277	5/11/27	Randall Saunders	
√	874	N	2	W	149		5/8	169	5/3/1875	August M. Kinstry	
√	875	S	163	W	149		1/2	1140	4/28/1885	J. Albertis	abandoned 9/6/10
cut off at main 2/13/87	879	S	79'4"	W	149	9'8" south of curb	3/4	2469	9/2/60	O. Kuehner	4'6" deep 6" main
√	886	N	160	W	149		5/8	1773	9/8/10	Delbert Dinckert	Garage
√	886	N	11	W	149		5/8	1780	10/14/10	Delbert Dinckert	
√	900	N	102	E	149		5/8	243	5/27/1875	Peter Miller	House & Stable
near	900	W	85'6"	N	149		3/4	2679	6/9/55	Fisher	cut off?
√	910	N	83	W	102		5/8	2109	4/24/23	Edward Main	
79 Prospect Ave.		S	220	W	149		1/2	911	5/14/1881	J. H. Saw Reader	See # 79 Prospect Ave.
near 900 1/2		N	100	W	149		3/4"	2612	9/4/1981	John Spingala	9' curb - 5 1/2' deep
	912	N	58	W	149	new service	existing top			D. Fulton	9' curb 5 1/2' deep



# TAP RECORD

COMMISSION PUBLIC WORKS

Columbia St. -

	NO.	SIDE	DIST.	FROM	HYD.	STREET	SIZE	PERMIT	DATE OF TAP	OWNER	REMARKS & DATA
✓	914	N	66 59?	W	150		1/2	312	4/24/1875	Catherine Helms	
✓	914 913	S	60	E	150		3/8	1491	5/4/1896	Edw. Thompson	
✓	916	N	2	W	150		3/8	1762	4/20/10	J. E. Waltermire	
✓	916	N	15	W	150		3/8	1564	9/16/1899	Catherine Tompkins	
✓	920	N	60	E	150		3/8	757	4/23/1879	H. H. Cookson	
S.E. Cor ✓	921 923	S	65 65' 76	S E	189 150	check this by 184?	3/8	1809	9/2/11	Jas. McNeil Hilton, Paul	
✓	927	S	81?	W	151		1/2	311	4/24/1875	Mrs. C. Shaw	
✓	928	N	81	W	151		1/2	636	7/13/1877	J. S. York	near Farmers Tyle
✓	930	N	42	W	151		5/8	1865	10/13/13	Chas. Cramer	
✓	931	S	16	W	151		3/8	931	8/24/1881	Benj. Thompson	cut off 7/10/81
	931	S	19'	W	151		3/4	2611	7/10/1981	John Pulice	5' 9" from curb 5' deep on 6" main
✓	932	N	17	W	151		5/8 3/8	1813	10/25/11	Chas. Cramer	
✓	935	S	8	E	151		3/8	1748	11/10/09	James Hebert	cut off 1/29/64
933- ✓	935	S	6' 4"	E	151		3/4	2516	1/29/64	Paul Hamm	7' 10" S. of curb 4' deep 6" main



hydrant #172 moved 60' east  
of previous location May 1979

hydrant #184 removed

# TAP RECORD

COMMISSION PUBLIC WORKS

Columbia St.

	NO.	SIDE	DIST.	FROM	HYD.	STREET	SIZE	PERMIT	DATE OF TAP	OWNER	REMARKS & DATA
✓	937	S	57	E	151		3/8	1169	10/5/1885	Mrs. Phos. Thompson	cut off 8/31/71
	937-39	S	59	E	151		3/4"	2551	18/30/71	A. Sigler	7'3" from curb
✓	938 <sup>arc</sup>	N	66	E	151		3/8	1046	5/20/1883	Garrett Wallace	cut off 6/12/79
	938	N	71	E	151		3/4	2598	6/12/1979	Richard Munkler	9' from curb 5' deep
✓	940	S	120	W	172		1/2	1709	10/20/1886	Garrett Wallace	
✓	941	S	245	E	AIR VALVE	COLUMBIA T.P.	5/8	1793	5/8/11	(All Saints Church) capped off 9/15/88	SEE PAGE 23 OF WATER MAPS.
✓	942	N	160	E	151		1/2	691	9/24/1878	Mrs. Tilden	4 cottages above Farmer's type.
✓	944	N	99	E	151		3/8	1646	5/12/1904	Garrett Wallace	
✓	951	S	80	W	172		5/8	2091	4/13/22	J. Clark Armstrong	
✓	953	S	12	W	172		3/8	1686	4/20/1907	John Gohl	cut off 5/4/77
	953	S	6	W	172		1"	2583	15/4/77	Jacob Kahn	8' from curb 5' deep
✓	955	S	20	E	172		5/8	2028	11/24/16	Geo. Gohl	
✓	961	S	(see diagram)				5/8	2114	6/4/23	L.A. Staples Shop	RIGHT ANGLE 42'-6" N 5' W TAP
✓	961	S	45	E	171		5/8	1757	3/19/10	Chas. J. Hahn (rear)	8'6" deep
	963	S	28'6"	E	measured 12/88					Bie Smith	5'6" from curb
✓	966-REAR	S	12' from curb line of Aitken Ave.	E	Green		5/8	1975	4/27/15	Otto Leach	
	960	N	43'	Sh	Hyd.		3/4	2438	10/3/58	P. Bratton	8' from curb 6' deep - 6" Main
	941-943-45	S	132'	Sh	172	6" Main	1	2496	9/4/62	T. Bratton	5' deep - 8 1/2' S. of Curb

# TAP RECORD

COMMISSION PUBLIC WORKS

Columbia St.

	NO.	SIDE	DIST.	FROM	HYD.	STREET	SIZE	PERMIT	DATE OF TAP	OWNER	REMARKS & DATA
✓	967	S	105	E	(184) 171	check hyd.	3/8	1548	9/13/1898	Mrs. Jane Thompson	
✓	967	W	40' <sup>S</sup> from	Cor. of Col. Col.			3/8	1549	10/8/1898	Mrs. Jane Thompson	
✓		N	27	W	171	Union Sphe	3/8	1594	4/26/1901	Michael English	
		W	68	S	171	Col. St.	3/8	1393	11/7/1891	Wm. Anderson	
	968		67'6"	W	184	" "					M. S. T. Hudson 4/18/1934
			137'6"	E	172	" "					
				Cor Green Ext & Col.		(see Water Works Dist. maps. P. 16)	3/8	1668	4/24/1906	Gas. Mt. Neil	
974-976?		Cor. Green & Col.	37.7	NE	HYD	Col. St.	1"	2530	7/13/66	Desaco Gas Sta.	8" main - 9' from curb 4 1/2' deep
	SE Cor	Green & Col.	314	W	#225 (at 66)		1"	2614	9/10/81	Gahl's Store	12 1/2' from curb 4' deep



# TAP RECORD

COMMISSION PUBLIC WORKS

*Columbia St - West*

	NO.	SIDE	DIST.	FROM	HYD.	STREET	SIZE	PERMIT	DATE OF TAP	OWNER	REMARKS & DATA
✓	4	N	34	W	16	NO. FRONT	5/8	1800	6/8/11	Miss Annie Kinchey	
✓	4	S	48.2	West of gate		box at No Front	5/8	2428	19/26/34	David Goldstein	
✓	5	S	30	S	16	Front	3/8	1910	1/6/14	Alice Fahy	
✓	7	S	104	W	16	NO. FRONT	3/8	1421	5/8/1893	Daniel Hayes	
✓	8	N	60	W	16	W. COLUMBIA	3/8	1562	8/15/1899	Patrick Mahoney	
✓	9	S	124	W	16	NO. FRONT	3/8	1419	5/10/1893	Issaac V. Butts	
✓	10	N	133	W	16	NO. FRONT	3/8	1384	7/14/1891	Shos. Burns	
✓	12	N	144	W	16	NO. FRONT	3/8	1383	7/14/1891	John O'Brien	
✓	16	N	194	W	16	NO. FRONT	3/8	1382	7/14/1891	Frank Ball	

# TAP RECORD

COMMISSION PUBLIC WORKS

*Columbia Turnpike - see also Greenport*

	NO.	SIDE	DIST.	FROM	HYD.	STREET	SIZE	PERMIT	DATE OF TAP	OWNER	REMARKS & DATA
✓		N	8	W	150		5/8	767	5/6/1879	Hudson Academy	
✓		N				CORNER COLUMBIA & UNION TURNPIKE	3/8	1804	8/18/1911	J. M. Hart	OPPOSITE CURB BOX IN COLUMBIA T.P.
✓		N					3/8	1893	6/11/14	Eritz Knapp	
✓		N	305	E	191		3/8	1841	1912	J. C. Waltemire	
✓		S	2	W		rev. end of house in Col. Zeph	3/8	1882	4/17/14	Fairbank Jones	
✓		W S	6	E	172 971	deck in field	3/8	1075	4/12/1884	Neil McNeil	On road running from Col St. passing the cemetery.
		S	9	S	191	Paul Ave	3/8	1764	5/20/10	Cemetery Commission	-
		S	9	S	191	Paul Ave	5/8	1763	5/20/10	Cemetery Commission	-
						see also Prospect Ave		1691	7/5/1907	Cemetery	
		N					3/8	1677	7/2/1906	John P. Van Holsen (Greenport)	

Cross Lane

~~Elliott & Singer~~ - 32 Cross Lane - 16' W - Hyd 37 - 4 1/2' deep - 6'  
Groll (Deer Alley) from curb  
In Allen St.

5/8 tap - tapped on south  
side

16 ft W of hydrant on  
corner of Allen +  
Deer Alley

per Frank O'Neil 12/22/99



# TAP RECORD

COMMISSION PUBLIC WORKS

*Cross St.*

	NO.	SIDE	DIST.	FROM	HYD.	STREET	SIZE	PERMIT	DATE OF TAP	OWNER	REMARKS & DATA
✓	8	N	198 <sup>74</sup> 199	W	37		3/8	375	7/2/1875	Daniel Limbrick	
	18	S	220	W	37	Cross	3/8	1190	6/18/1886	J.P. Van Wyck & Co.	←
✓	18	N	134	W	37		3/8	1429	6/21/1893	Miss A. Limbrick	Henry
	20	N	299 113	W	37	Cross	5/8	2155	5/15/1924	Joe Rosenberg	
✓	20	N	109	N	37	?	3/8	376	8/20/1875	Wm. Moore	
		N	131	E	37		3/8	664	4/18/1878	John Green	see T. Lane
✓	21	S	111-112	E	37		3/8	505	7/11/1876	Michael Lane	
		N	45	E	37		3/8	897	4/21/1881	Henry Achley	see T. Lane
✓	22	N	69	W	37		3/8	1172	3/29/1886	Edw. Hughes	Clippo?
	22	N	36 38	W? N?	37		3/8	353	7/28/1875	Wm. Miller	
✓	23	S	37	W	37		3/8	685	5/17/1878	Gas. Cooney	
✓	25	S	21	E	37	tapped on opposite side	3/8	470	5/20/1876	Edw. Hughes	Shut off
	25	S	21	E	37		3/4	2588	11/13/77	Merrill Knapp	718" curb 5' deep on 6" main
✓	26	N	15	E	37		3/8	504	7/11/1876	J. Van Benschoten	
✓	27	S	31 36	E	37	check	3/8	404	10/2/1875	Louis Larrabee	
	28										cut off -
✓	29	S	73	E	37		3/8	1238	5/25/1887	Michael Stackpool	
	41	S	40	W	41		3/8	1692	7/17/1907	Stackpool Bros.	Why bracketed?
	41	S	72	N	38		1/2	542	11/28/1874	Valentine Tingar	factory
	41					shut off 12/14/09	1"	2461	3/21/60	Qual. Mfg. Co.	
✓	45	S	10	E	38		3/8	1203	8/26/1886	H. H. Dakin	
	41	S	2	E of 4" line going into Bldg			1"	2461	3/21/60		5' from curb 6" main

water & spring  
shut off

41  
41

shut off  
12/14/09

Service cut off at 31-33 Cass St. by Amsted - 12/10/70

6" Valve shut off at Duell Ave. & Fairview 8/18/1948

Dodge St.

(Deer Alley: see  
Cross Lane  
2 pages back)



# TAP RECORD

COMMISSION PUBLIC WORKS

Dodge St.

NO.	SIDE	DIST.	FROM	HYD.	STREET	SIZE	PERMIT	DATE OF TAP	OWNER	REMARKS & DATA
59	W	50	W	114	State	3/8	1938	7/27/15	Huntzelman	
67	E	41 1/2	W	114	State	5/8	1056	7/28/20	Philip Kraft	
64	E	119	W	112	Prospect	3/8	1185	5/14/1886	Michael Baier	
		6/16/05 -	# 64	Dodge Street		fed from # 68		Dodge St.		
			# 66							

## Dock Street

20' from Pole # 4					Dock St.	1"		10/24/67	City Garage	8" main 1.5' deep from Manhill
S	155' 10"	W	271		Dock St	1"		4/14/75	Jolene Mfg. Co.	(1 ft west of sprinkler shut off)
S	156' - 10'	W.	271		Dock St	6"		4/75	Jolene mfg. Co.	Sprinkler
N.					Dock St	1 1/2"		1976	Craftech Co.	
N.					Dock St.	6"		1976	Craftech Co.	Sprinkler

East Allen St.  
East Court St.  
Eighth St.

E

E  
3/21/05 East Allen Street - St. Mary's Church  
Abandoned Line Capped Service  
50 1/2' W of Hydrant in front of  
426 E. Allen St.

6' off curb 5' deep Tapped on  
South side of the main. →



# TAP RECORD

COMMISSION PUBLIC WORKS

*East Allen St.*

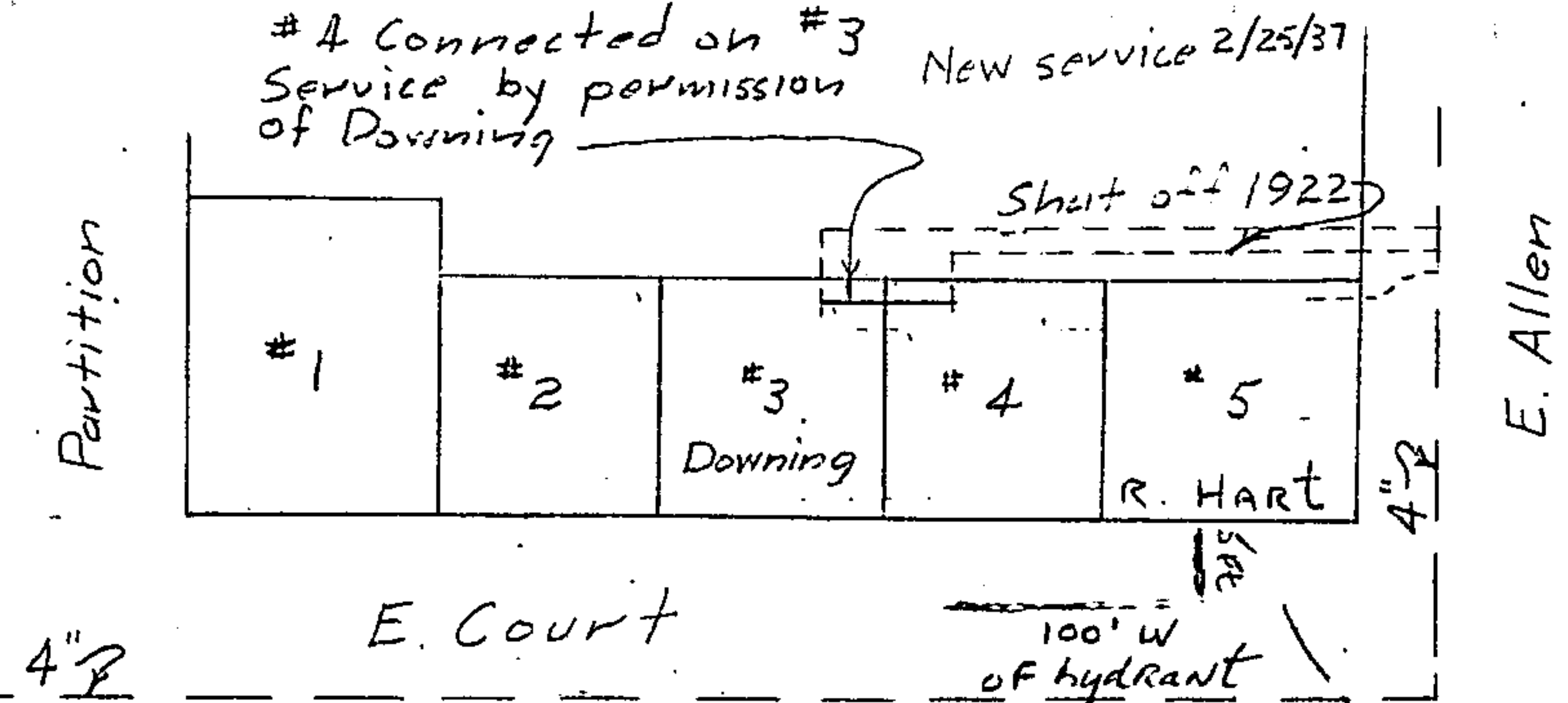
	NO.	SIDE	DIST.	FROM	HYD.	STREET	SIZE	PERMIT	DATE OF TAP	OWNER	REMARKS & DATA
✓	417	S	71'	E	100	(2)	1"	2358	9/10/28	St. Marys Church	Rectory cut off 9/9/83
429	<del>417</del>	S	71'-6" 73' - Rectory 76' - Convent	E	100	(2)	1"	2626	9/8/83	" " "	6 1/2' curb 5' deep
✓	426	N	4	W E	100		3/8	1359	5/6/1890	J.C. Haviland	
✓	427	S	35' 37'	E	100		1/2	310	6/23/1875	Wm. B. Skinner	
✓	431	S	120' 119'	E	100	Aband. 5/3/62	3/8	260	6/3/1875	A. C. Macy	aband 5/3/62 (City) St. Marys
✓	433	S	57	W	100	1	1/2	5	11/16/1874	Lucius Moore	Convent & Rectory
	434	N	150	W	101		3/4"	2587	10/6/1977	Edward Porter	7' curb 5' deep
✓	436	N	61	E	100		3/8	241	5/26/1875	Jason N. Johnson	
✓	437	S	104	W	101		3/8	1389	9/4/1891	A. V. S. Cochrane	
✓	442	N	79	W	101		3/8	429	4/10/1876	Jos. B. Blaco	
✓	443	S	92'	W	101	1. d. - 88' on permit	5/8	1664	11/9/1905	C. A. Van Dusen	
✓	444	N	129 129	W	101		3/8	772	5/15/1879	H. N. Van Pappel	
✓	444	N	54	W	101		3/8	718	9/20/1878	Mrs. Platner	cut off at main 5/21/79
✓	445	S	56	W	101		3/8	445	4/20/1876	Mrs. H. Hannah	Tap shut off 1/17/46 6' 6" from n. curb 50" deep. (C. A. Van Dusen) Parker - cut off at main 5/21/79

# TAP RECORD

COMMISSION PUBLIC WORKS

*East Allen St.*

	NO.	SIDE	DIST.	FROM	HYD.	STREET	SIZE	PERMIT	DATE OF TAP	OWNER	REMARKS & DATA
	<del>447</del>	<del>S</del>	<del>57</del>	<del>E</del>	<del>101</del>		<del>5/8</del>	<del>1805</del>	<del>7/24/11</del>	<del>Dr. J. G. Whitbeck</del>	
6' curb 4'7" deep	446-448 448	N	15'6" 17	W	101	new corp. cock installed 10/20/87	3/4 3/8	1338	8/14/1889	Balbina POMA Edmund Demegar	Tap in #446
	227 449	S	20? 19'4" 19'2"	E	101		1/2	379	8/28/1875	H. H. Hannah	Shut-off and abandoned at main S.V.N.R. 2/13/34
	450	N	14	E	101		3/8	1100	9/8/1884	Reynolds Estate	capped at main 9/15/88
	450-52	N	13	E	101		1"		9/15/1988	D. Vick	6' front curb 4 1/2' deep
	451	W S	53	E	101		5/8	35	11/24/1874	H. H. Hannah	House cov Partitions & Fifth
	231 451	S	8'7" 7'3"	E	101		3/8	297	6/14/1875	H. H. Hannah	
	453	S	108	E	101		3/8	1604	8/6/1901	C. S. Benedict	
	454	N	53'	E			3/4 Lead		11/30/06		7'4" S of N Curb 4'6" Deep
	455	S	140	E	101		3/8	1484	9/13/1895	Michael O'Connor	
	441	N	93'	Thick	101		3/4	2507	9/13/63	Connors, Connors, Mullman	4'6" deep 4" main 7'1" S of Curb
	447	S	51'	E			3/4		11/30/06	Curry	7'4" S of N Curb 4'6" Deep



4"

E. Court

100' W of hydrant

4"

E. Allen

main 6' deep

1/2" tap



# TAP RECORD

COMMISSION PUBLIC WORKS

East Court St.

	NO.	SIDE	DIST.	FROM	HYD.	STREET	SIZE	PERMIT	DATE OF TAP	OWNER	REMARKS & DATA
✓	1	E	42	S	83		3/8	1420	5/6/1893	H. Carter	Tap directly in front of shut off <small>Wattersworth R. 8/21/32</small>
✓	2	E					3/4	2456	10/6/59	A Hart	abandoned 10/7/59
✓	2	E	98	W	100	E. Allen	3/8	719	9/20/1878	<del>Judith M. Best</del>	
✓	3	E	<sup>101.99</sup> <del>101</del>	W	100	E. Allen	3/8	722	9/23/1878	E. Tiffany	99.5 out w 100 shut off and disconnected August 1949
✓	<del>3</del> 3	E	<sup>118.7</sup> 114.	S	83		3/8	402	9/22/1875	E. Tiffany	Shut off Aug. 1895
	3	E	104.5	S	83		3/4	2562	8/11/49	R. Meljira	(see permit)
✓	4	E	100	W	100	E. Allen	3/8	720	9/20/1878	Mrs. Platner	shut off <small>F. PARKER 1/30/33</small>
✓	5	E	<sup>99.07</sup> <del>99</del>	W	100	E. Allen	3/8	721	9/23/1878	Mrs. Neumann	This service repaired by Parker 1/33
			101 correction								Tap directly in front of shut off in sidewalk <small>Parker 1/33</small>
✓	15	N	128	W	100	check for East Allen	3/8	1291	7/26/1888	H. L. Gray	East Allen out Bernick
✓	15	N	129	W	100		3/8	1290	7/26/1888	Ulech Harry Van Tassle	" "
✓			<sup>180</sup> <del>182</del>	S	83		5/8	58	1/12/1874	Court House	
✓		W	182	S	83		5/8	1577		Court House	In exchange for tap in W. Court tap continued.
		W	182	S	83		3/8	1577	6/5/1900	Sheriff's Residence	
✓		E	17	N	83	<del>these were taps   abandoned   Nov. 1953</del>	1/2	731	10/16/1878	Episcopal Church	Abandoned 1953
✓		S	178	W	100	E. Allen	3/8	773	5/9/1879	Lucius Moore <sup>Don</sup>	(trans. St. Mary's Church)
	4	N	85'-8"	W	100	E. Allen	5/8	2455	2/25/37	Farmer's Nat'l. Bank	(See permit)

# TAP RECORD

COMMISSION PUBLIC WORKS

East Court St.

NO.	SIDE	DIST.	FROM	HYD.	STREET	SIZE	PERMIT	DATE OF TAP	OWNER	REMARKS & DATA
✓	150		S of Bridge			5/8	1816	11/21/11	B. & O. R.R.	used only for construction
<b>NEW YORK STATE TRAINING SCHOOL</b>										
✓					man oldg Prison Hospital	3	5/8	1192	7/1/1889	House of Refuge
✓					Cottages	4	1/2			" " "
✓		2	W		Small Hydt	1	3/8	1220	4/14/1887	" " "
✓					Store House		5/8	1367	9/13/1890	" " "
✓					Prison	2	5/8	1441	10/20/1890	" " "
✓					Chapel	3	5/8	1438	9/15/1893	" " "
✓					Gate House	2	3/8	1442	10/20/1893	" " "
✓					Work Shop		5/8	1481	8/26/1895	" " "
✓					Fire Purpos	1	1"	1569	4/12/1900	" " "
✓						3	5/8"	1425	5/25/1893	on their ground land 3 miles out
✓					for chlorinator on Sewage Treatment Plant		1"	2511	10/10/1945	See Worth Ave (many photo)

check original permits.

19m rear of Prison  
10



# TAP RECORD

COMMISSION PUBLIC WORKS

Eighth St

	NO.	SIDE	DIST.	FROM	HYD.	STREET	SIZE	PERMIT	DATE OF TAP	OWNER	REMARKS & DATA
✓	9	W	141	S	155	check hyd line	3/8	1667	4/6/1906	Wm. G. Williams	
✓	9	W	91	S	155		1/2	90	5/26/1875	Robt. Saulpaugh	
✓	9	W	179	S	155	cl this hyd.	5/8	1984	11/24/15	Crescent Garage	
✓	12	E	73 70	S	155		1/2	240	5/25/1875	Albert M. Hodges	
✓	14	E	100	S	155		3/4		6/3/94	Eeta Wallace	5' deep
✓	15	N	113	S	155		5/8	1593	4/15/1901	J. L. Honeyford	reluct to Prison Alley 5' Stairland Ct. taps in 8 <sup>th</sup> st
✓	16	E	126 on 125	S	155	permitt curb	5/8	1631	12/1/1902	J. S. Smock	
✓	17	W	58	S	155		3/8	1450	5/2/1894	Mrs. Alex. Tanner	
✓	18	E	100	S	155		3/8	1021	11/21/1882	J. H. Trunchi	
✓	19	W	20	S	155		1"	2577	7/23/1976	John Williams	7 3/4" from curb 5' deep
✓	21	W	84	N	155		1/2	837	4/1/1880	Alida Ruston	
✓	22	E	71	N	155		1/2	456	5/1/1876	Jean Bach	
✓	23	W	8	N	155	74' - connection	3/8	1493	5/7/1896	Walter Mann	
✓	31 23	W	75.5" 72	S	150 150		3/8	1042	5/18/1883	James Shultz	



Water Service that entered 31 Eighth St. has been  
removed & connected to Denis Auto Repair Shop  
in rear of 31 Eighth. G. Hudson Plumber. Per H. Denis, Insp.

31 Eighth - Denis Body Shop.

4' 7" E. of Curb.

7' 5" S. - first ledge (Pavement opening)

3' 4" Deep.

# TAP RECORD

COMMISSION PUBLIC WORKS

Eighth St.

	NO.	SIDE	DIST.	FROM.	HYD.	STREET	SIZE	PERMIT	DATE OF TAP	OWNER	REMARKS & DATA
✓	<del>25</del>	W	16	N	155	Dist this way	5/8	104	4/16/1875	C. A. Van Dusen	Pork Pkg. Establishment
	16										
✓	26	E	17	N	155		3/8	1013	10/30/1887	Phron Philip	
	26										
✓	26	E	36	N	155		3/8	2267	8/17/26	J. H. Macy	
✓	26	E	50	S	156		1/2	802	8/13/1879	Wm Michael	
✓	27	W	47	N	155		3/8	1449	4/26/1894	Mrs. Peter Shaver	
✓	28	E	58	N	155		1/2	787	7/1/1879	F. F. Folger	Barn
✓	28	E	15	S	156		3/8	1452	5/12/1894	Mrs. David Rose	
✓	28	E	59	N	155		5/8	2204	5/22/25	Napoleon Bluto	
✓	32	E	105	S	155		3/8	1624	10/29/1902	Mrs. Frank Sauberry	
✓	32	S	26	N	156		1/2	32	11/24/1874	Spencer Stafford	
✓	36	E	18.9 80	S N	156		1/2	285	6/9/1875	Lotham Thindaw	
✓	37	W	27	S	156		1"	2357	9/18/28	Louis Ershler	(rear of 37)

# TAP RECORD

COMMISSION PUBLIC WORKS

*Eighth St.*

	NO.	SIDE	DIST.	FROM	HYD.	STREET	SIZE	PERMIT	DATE OF TAP	OWNER	REMARKS & DATA
✓	37	W	42	S	116		3/8	1761	4/18/10	Mrs. Frank Lockwood.	
	40	E	15 1/2'	S	HYDRANT	(TAPPED ON EAST SIDE OF MAIN)	NEW 3/4"		12/28/06		MAIN IS 5' DEEP MAIN IS 8' FROM WEST SIDE CURB
✓	41	W	2	S	116		5/8	1876	4/3/14	C. S. Rogers	
✓	43	W	37	N	156		5/8	2205	5/28/25	H. E. Sausbier	
✓	44	E	30	N. W.	116 156	own permit on. in field	3/8	1628	10/20/1902	Spencer Stafford	
✓	45	W	51' 52'	N	156		1/2	368	8/10/1875	H. H. Rogers	Rectifying
✓	49	W	132	N	156		5/8	2265	7/30/26	Tony Keher	





Fairview Ave.

Lerry St.

Fifth St. - North

Fifth St. - South

First St. - North

First St. - South

Ellet St.

Tawick St. - North

Tawick St. - South

Frederick St.

Front St. - North

Front St. - South

Jaxon Ave.

Hydrant #192 corner of Fairview  
and Green moved 159 feet north 8/4/78



# TAP RECORD

COMMISSION PUBLIC WORKS

Fairview Ave.

NO.	SIDE	DIST.	FROM	HYD.	STREET	SIZE	PERMIT	DATE OF TAP	OWNER	REMARKS & DATA
4	E	263 1/2	N	151		5/8	2316	6/24/27	Max Levine	
2	E	179	N	151		5/8	2554	1/30/48	Luge Frenze	5' deep, 5' 9" from curb, 21' 8" south of curb on S. side Green
6	E	288 1/2	N	151		5/8	2317	6/24/27	Max Levine	
7		200' 10"	from gate valve in Chest			3/4	2666	9/6/54	Carbine Estate	Open Leg
8	S	240	W	210	Green St	5/8	2192	11/24/24	Dr. L. J. Taylor	
9	E	175	N	192		5/8	1927	5/18/15	Robt. Storms	
11	W	44	N			3/4	2515	1/14/63	Stewart's Machine Co.	6" main - 4' 6" E. of curb - 4' 6" deep
12	E	123	E		Bull Watering Trough Green St	5/8	2010	1916	Robt. Storms	
13	W	32	N	192		5/8	1911	11/16/14	K. L. Brewer	
14	E		S	193		5/8	1881	4/15/14	Alfred A. Benson	
15	W	83 73	N	192	4' from curb	3/4	2367	9/21/29	Karlman Brewer	cut off 7/3/78
17	W	127	N	192		5/8	1923	4/19/15	Christiana & Levine	
19	W	180	N	192		5/8	1941	7/29/15	Christiana & Levine	
20	E	405 1/2	S	193		5/8	1879	4/15/14	Wm Hargraves	See correction below
20	E	60	N	192		5/8	1908	10/2/14	Wm Hargraves	
		45 1/2"	S	193	3/4" lead service				Mrs. Templeton	6" main 4 1/2' deep 4' 10" from west curb Dug 10/1/1947 Rejoan leak
		67' 3"	N	192						

See note below

1/2 E. Co. Fairview + Green

\* Has lead service 222' E of hydrant on Green St. into the side of the building  
Shut off in

# TAP RECORD

COMMISSION PUBLIC WORKS

*Fairview Ave.*

1/7/04

lot # 11

lot # 13

BACK OF  
New

also feeds  
back line

	NO.	SIDE	DIST.	FROM	HYD.	STREET	SIZE	PERMIT	DATE OF TAP	OWNER	REMARKS & DATA
✓	20	W	195	N	192		5/8	1919	4/8/15	Christian & Levine	
✓	22	E	11'	N	HYDRANT						
✓	24	E	250	S	B.M. 87		5/8	1907	9/8/14	John Trick	
✓	<del>24</del>	E	304	S	193		5/8	1955	9/7/15	Edw. Thompson	
✓	25	W	259	S	193		5/8	2188	11/7/24	Jos. Rosenberg	
✓	25	W	202	S	193		3/8	1915	11/27/14	Peter Egan	
✓	26	E	202	S	193		5/8	1956	9/7/15	John <sup>D</sup> Trick	
✓	26	E	151	S	B.M. 87		3/8	1920	4/12/15	Chas. Getty	
✓	28	E	198	S	193		3/4	2330	7/9/27	Max Levine	
✓	28	E	199	S	193		5/8	2177	9/17/24	Max Levine	
✓	29	E	150	N	193		5/8	1900	7/21/14	Bart Hands	
✓	30	E	150	S	193		3/4	2332	7/20/27	Louis Grebler	
	30	E	150' 20" N of this tap to top # 2								Both services had Washers Changed 2/2003
✓	31	W	103	S	NEW		3/8	1771	9/1/10	Edw. Thompson	
✓	30	E	121'9"	S	193		3/4	2610	1/14/52	E. J. Daily	main 6" 7'24" from w curb



# TAP RECORD

COMMISSION PUBLIC WORKS

*Fairview Ave.*

	NO.	SIDE	DIST.	FROM	HYD.	STREET	SIZE	PERMIT	DATE OF TAP	OWNER	REMARKS & DATA
✓	Lot # 32	E	97	S	87		5/8	1946	8/11/15	Albert Hofstetter	
✓	34	E	<sup>25</sup> 26 27 28	N	193	4	5/8	2175	8/13/24	Christiana & Levine	
✓	Lot # 34	E	4	N	193		5/8	1953	9/7/15	Samuel P. Hudson	
✓	35	W	7	S	NEW		3/8	1772	9/1/10	Mrs. Annie Sheldon	
✓	Lot # 36	E	56	N	193		5/8	1954	9/7/15	Barbara Atwood	
✓	37	W	116	N	193		5/8	2089	10/4/21	John Frankowski	
✓	Lot # 38	E	133	S	194		5/8	1952	9/7/15	Ernest Krumm	
✓	39	W	137	N	193		5/8	2006	5/4/16	Irving Manesca	
✓	Lot # 42	E	194	N	BM. 87		5/8	1903	8/7/14	Geo. Edwards	
✓	44	E	165	S	194		3/8	1965	11/3/15	Geo. B. Craver	
✓	46	E	215	S	194		3/8	1966	11/3/15	Geo. B. Craver	
✓	Lot # 48	E	128	N	193 <del>194</del>		5/8	1957	9/7/15	E. M. Karr <sup>20110</sup>	

NOTE: HYDRANT #194 MOVED 40.5 FT. NORTH ON FAIRVIEW AVE. 7/1/32  
marks. Taps in ground from 194 "See note"



Shut off

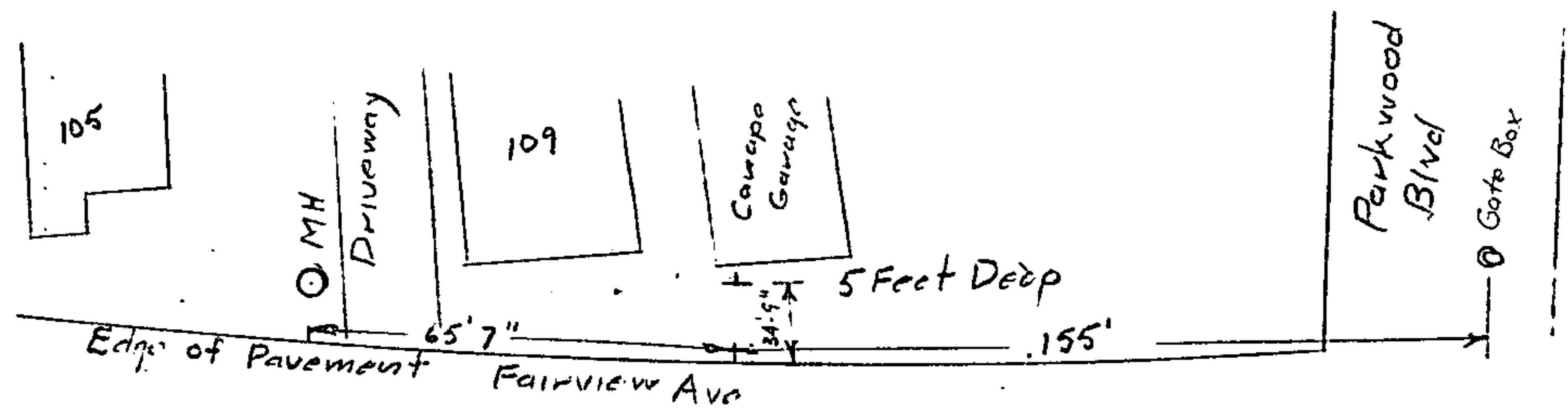
\* Gate at Fairview <sup>and</sup> Duell Avenue plugged August, 1948  
6" main, 4½ ft deep, 6 ft. from curb. 1-6" plug in gate

# TAP RECORD

COMMISSION PUBLIC WORKS

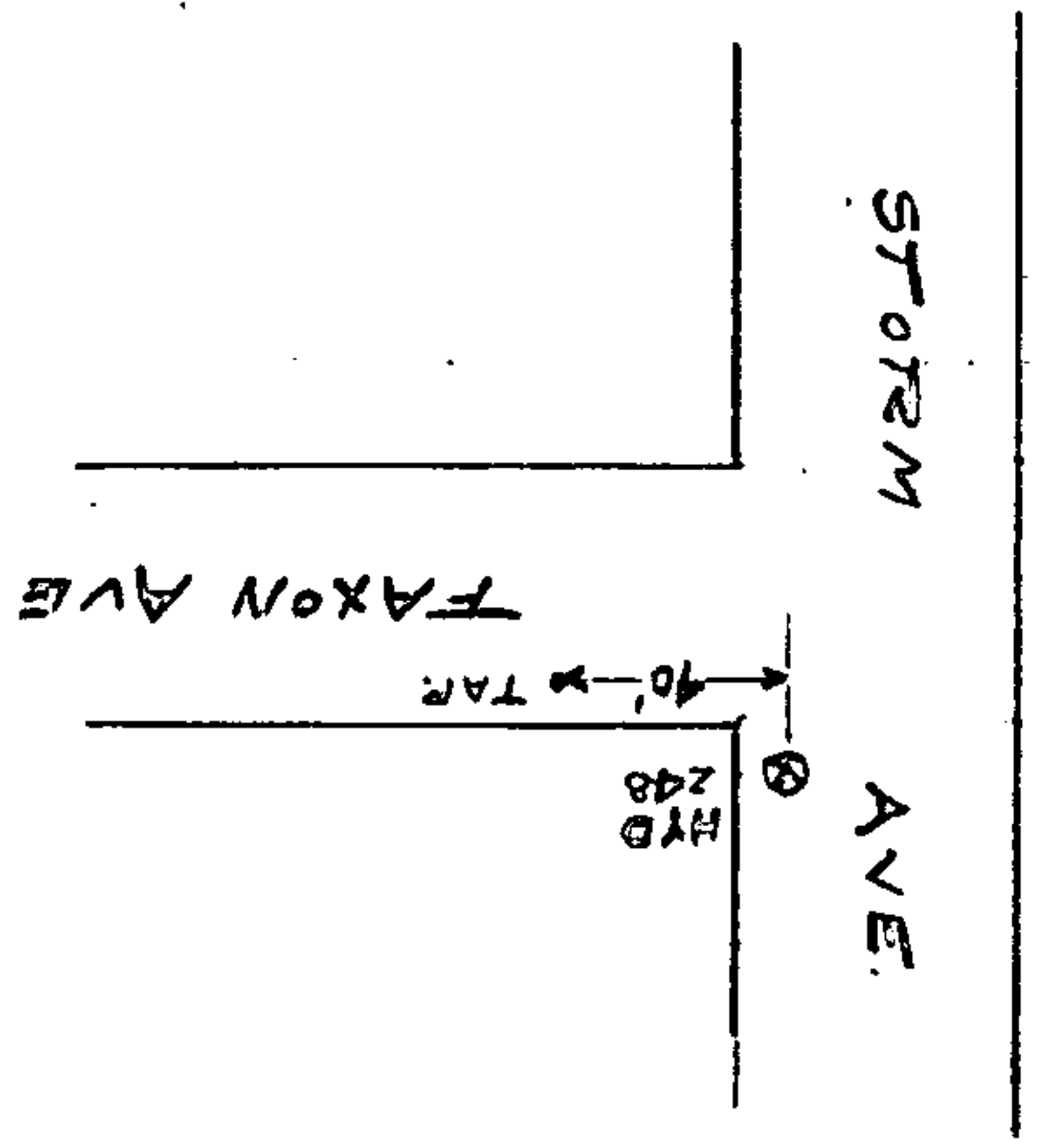
*Fairview Ave.*

	NO.	SIDE	DIST.	FROM	HYD.	STREET	SIZE	PERMIT	DATE OF TAP	OWNER	REMARKS & DATA
↓	51	W	105	N	193		5/8	2004	4/25/16	Chas. Plass	
↓	52	W	98	N	217	Glenwood Blvd	3/4	2354	7/21/28	Henry Maul	
* ↓	53	W	107	S	194		5/8	1871	11/2/13	St <sup>m</sup> S. Graham	
* ↓	67					* * * * * water turned off at curb by Meyers in 1998 * *					
↓	69	W	146	S	217		5/8	2049	5/21/19	A. E. Bower	
↓	103	S	94	W	217	Glenwood Blvd	5/8	2187	11/7/24	Harold Milins	listed in Glenwood B. in original
↓	111	W	55	W	217		5/8	2226	10/2/25	Luther Kline	
↓	123	N	10 1/2	W	222	Gahwood Blvd	3/4	2372	5/8/30	Henry Maul	listed in Gahwood Blvd. in original
↓	127	E	27'	W	222	Gahwood Blvd	3/4	2064	JUNE 1994 5/16/21	Richard Pace Augustus Hallenbeck	5' 3" from curb 5' 5" deep tapped on side of 4" main
↓		E	30' 6"	E	222	Gahwood Blvd	5/8	2066	6/7/21	Paramount Oil Co.	
* ↓	95	W	3'	N	194	back w field	3/4	2402	6/29/32	Gotlieb Kiel	measured from new HYD. LOCATION Filling Station.
		W	65' 7" 34' 9" 155'	N W S		manhole at #107 Fairview edge of concrete on S Highway front gate in Parkwood Blvd.	1"	2544	5/27/48	Sanape Bros.	6" main main Garage. 5' deep see sketch back of page.
	53	W	264'	N	193		3/4	2570	3/16/50	Gotlieb Kiel	(see tap permit)
NOTE: * Loc <sup>n</sup> between manes ca #51 and Kiel #53 formerly 2nd Avenue											
NOTE: HYDRANT #194 MOVED 40.5 FT. NORTH ON FAIRVIEW AVE. 7/1/37											



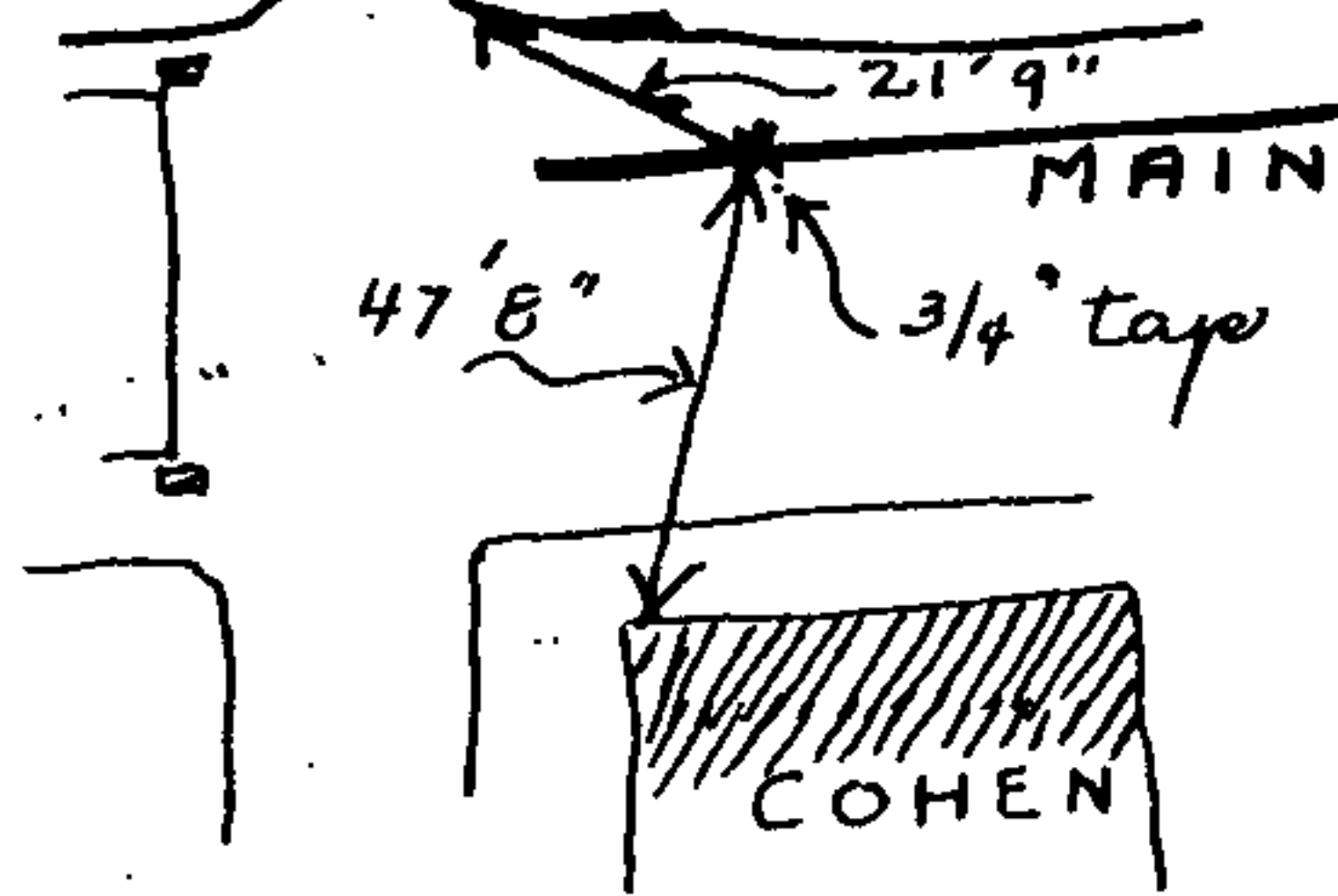




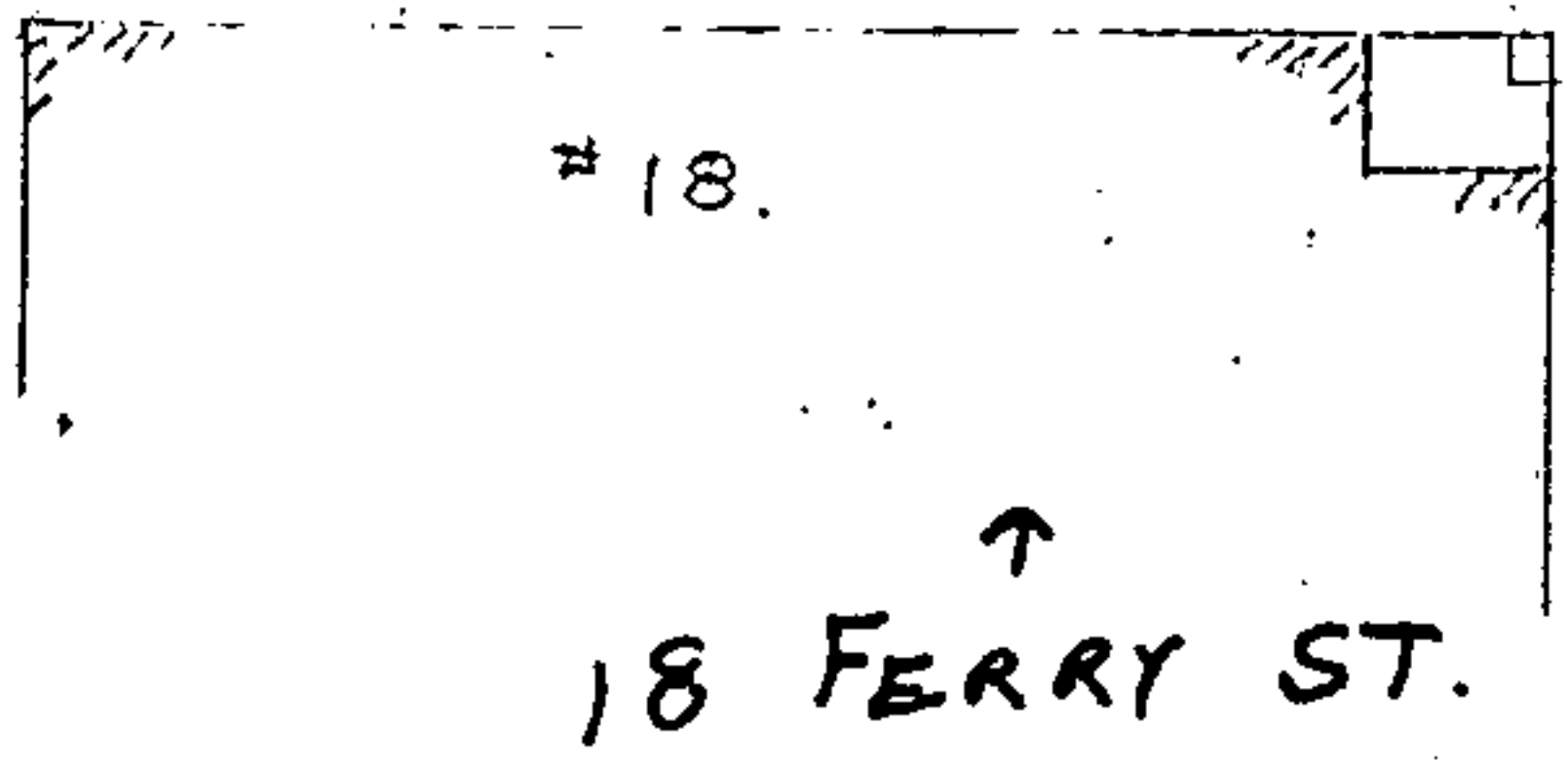
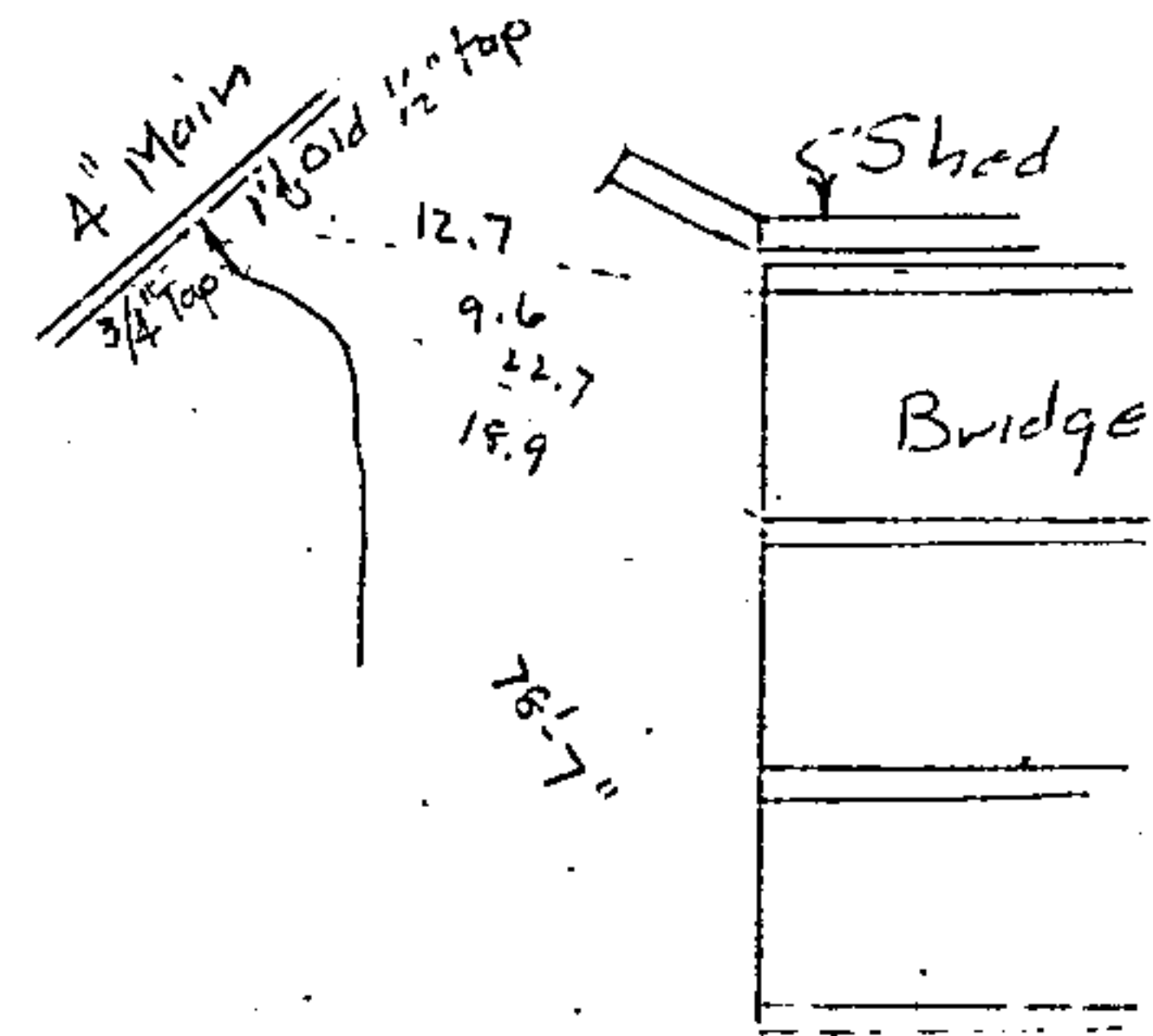


LIEPSHUTZ  
SLAUGHTER  
BLDG

*Cut off at  
main  
11/29/67*

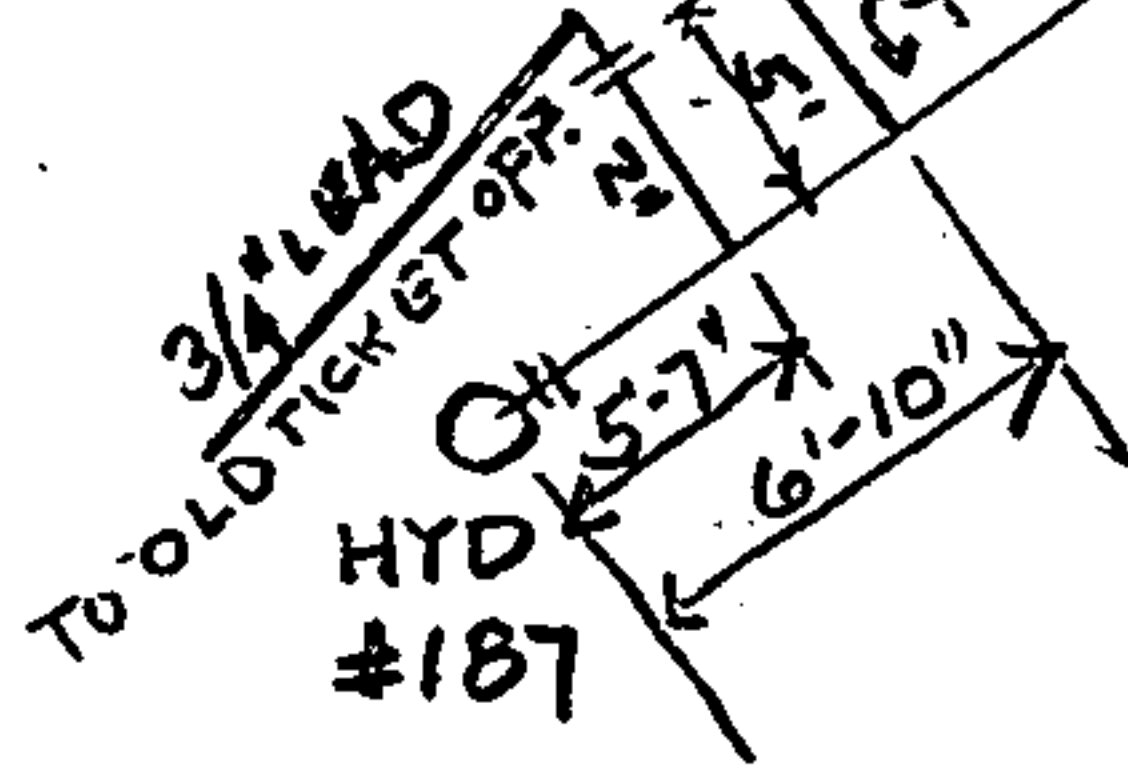



17'-10" back of  
N curb 5'-4" deep  
from top of walk



FERRY SLIP

TO OLD TICKET OFF. 3/4" LEAD SERVICE & 3/8" TAP } SHUT OFF  
TO OLD FERRY WAITING ROOM }  
4" MAIN



*Tap for Old City Garage (Pump Station)  
(Cut off at main)*



# TAP RECORD

COMMISSION PUBLIC WORKS

*Ferry St.*

*see next page*

	NO.	SIDE	DIST.	FROM	HYD.	STREET	SIZE	PERMIT	DATE OF TAP	OWNER	REMARKS & DATA
↓	18	S	106	E	4	Water	3/8	569	4/21/1877	Walter Rogers	4" main, Tap 5'11" deep.
	18	S	see sketch	opp. page	4		3/4	2563	8/18/49	Buchne	
↓	21	W	20'	back of Engine House			3/8	860	6/24/1880	Wm J. Miller	
↓	22	S E	83 as 40	E "	4 water	Water	3/8	369	8/1/1875	Lorenzo Guernsey	See water st.
↓	25	N	4	N		Passageway along the river	3/8	67	1/24/1874	David G. Ly	Steamboat House
						Ferry	3/4"	2505	8/13/43	S. Liephutz	slaughter House off at main - 11/29/67
			4	E	187	Ferry	3/8"	2011	6/26/16	Hudson Athens Ferry	Waiting room.
							2"	1455	6/8/1894	N.Y. H. Steamboat Co.	Fit House wharf. See sketch on back preceding page
			5	N		4" gate in sidewalk	3/4	2530	6/13/47	City of Hudson	Waiting Pool Franklin Park 4" main 4' from inside fence

# TAP RECORD

COMMISSION PUBLIC WORKS

*Ferry St - Miscellaneous*

	NO.	SIDE	DIST.	FROM	HYD.	STREET	SIZE	PERMIT	DATE OF TAP	OWNER	REMARKS & DATA
✓		S	4" connection	dist.		main	5/8	984 ✓	9/188 ✓	Columbia Printing Co.	
✓		N	25	w. corner front & Ferry Sts			3/8	1853 ✓	5/15/13?	City Watering Trough	
✓		W	4	E	187		3/8	2011	6/26/16	Ferry Co.	(Day Line Office)
								998 ✓	8/28/1882	Columbia Ktg Co.	Tap was put in in June & put inside (Bldg)
	18		28"	west of 4"		shut off in Ferry St.				Guthrie Property	no. D to S. 1/23/47

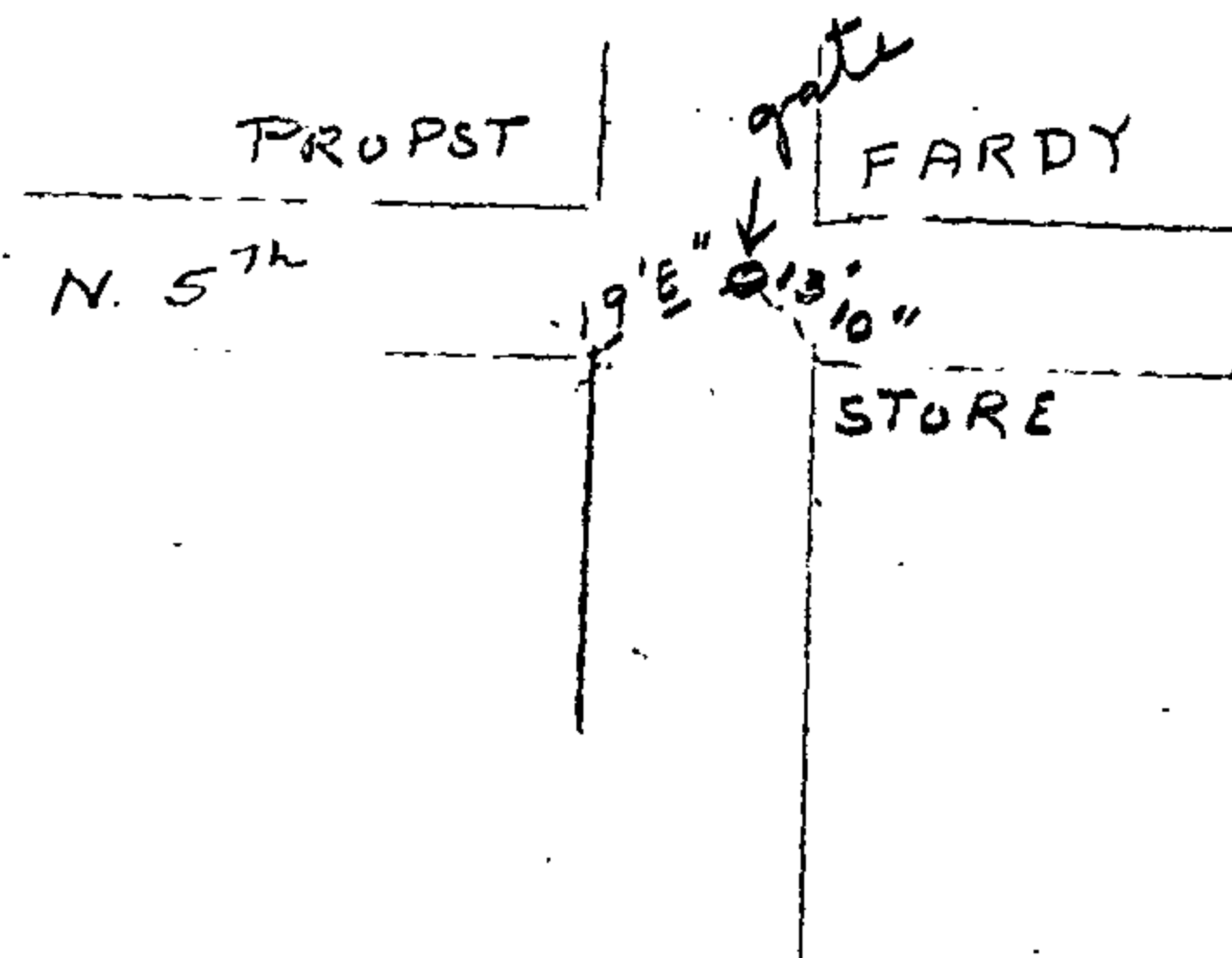
# TAP RECORD

COMMISSION PUBLIC WORKS

*Fifth St - North*

	NO.	SIDE	DIST.	FROM	HYD.	STREET	SIZE	PERMIT	DATE OF TAP	OWNER	REMARKS & DATA
✓	3	W	30	S	(105)	104?	5/8	2017	10/2/16	A. Grossman	
✓	8	E	70 <sup>d</sup> 41	N	104		3/8	431	4/10/1876	Mrs. P. Plank	
✓	10	E	59 <sup>f</sup> 60	N	104		3/8	465	5/16/1876	Mrs. P. Plank	
✓	11	W	39	N	104		3/8	258	6/3/1875	A. S. Voeburgh	
✓	11	W	43	N	125 <del>104</del>	check	3/8	678	5/2/1878	Jordan Philip	check
✓	18	E	7'-6"	?	110		5/8	182	5/2/17	Patrick Mc Donald	
✓	19	W	82	N	104		3/8	1505	9/25/1896	Bliss P. Hicks	
		W	62	S	104	7.5 <sup>th</sup>	3/8	1011	10/18/1882	Chas. Hunt	
✓	21	W	110	N	104		3/8	1416	5/8/1893	Aug. Obermyer	
✓	22	E	18	S	105		3/8	842	4/24/1880	Mrs. Coffin	
			43			check w field					
	23	E	40	N	105		3/8	1040 <del>1054</del>	5/5/1883	Mrs. Horner	
(5/3/00)	24	W	15'	W	HYDRANT	1/2" tap on south side of Col. St.					7 ft from curb 5 ft deep
	25	W	31	N	105		3/8	108	4/16/1875	John M. Hulch	
	27 <sup>29</sup>	W	56? 53.	N	105		3/8	319	6/29/1875	John Fellows	
								1468	7/15/1895	Boff Contract	Building Purpose





CARPENTER LAUNDRY  
4" GATE  
9" BELOW TOP OF  
MACADAM.

# TAP RECORD

COMMISSION PUBLIC WORKS

*Fifth St. - North*

	NO.	SIDE	DIST.	FROM	HYD.	STREET	SIZE	PERMIT	DATE OF TAP	OWNER	REMARKS & DATA
✓	<sup>27</sup> 29	W	60	S	105		5/8	1963	10/25/15	A. Grossman	
✓	<sup>30</sup> 30	E	75	S	105		3/8	1322	4/17/1889	David N. Rockefeller	3 houses
	30	E	63'	S		new service	3/4		5/2/91	Mc Petrick	4" 6" deep 7' from curb
✓	307	E	106	N	105		3/8	1045	5/22/1883	Lidney Holdridge	
✓	<sup>27</sup> 31	W	108	N	105		3/8	239	5/25/1875	R.C. Gleason	
✓	32	E	50	S	105		3/8	1858	7/2/13	Geo. N. Lapp	
	34	<del>E</del>	36	S	105		5/8	2444	8/17/36	Mrs. Henry Haight	
✓	35	W	127	N	105		3/8	1063	10/25/1883	Silas Hoffman	7' from curb
	36	E	16' 9"	S						E. Secor	5' deep
✓	38	W	46	S	106		3/8	794	2/21/1879	Wm. Alcott Upham	
✓	<sup>26</sup> 40	E	<sup>56</sup> 57	N	105		3/8	318	6/29/1875	Wm. N. Syster	Abandoned 9/1/60 at main
	40	E	57' 9"	N	105	7' from N. Curb.	3/4	2468	8/31/60	J. Boyd Driffen	4" 6" deep 4" main
X	43	W	15	N	106		3/8	997	8/17/1882	Allen T. Wallenbeck	
✓	44	E	<sup>214</sup> 22	N	106		1/2	452	4/26/1876	Rev. P. Van Slyck	
✓	<sup>5th State</sup> 46	S	<sup>State St</sup> 120	W	113	State	3/8	858	6/21/1880	Peter Dedrick	also listed in State St
✓	46	E	145	W	111	Prospect St.	1/2	165	4/20/1875	Geo. L. Little	
✓	42	W	98	S	106	Fifth	5/8	1536	10/19/1897	State Armory	
	Line shot off July 17, 1967										
	See next page for Armory										

# TAP RECORD

COMMISSION PUBLIC WORKS

*Fifth St. North*

	NO.	SIDE	DIST.	FROM	HYD.	STREET	SIZE	PERMIT	DATE OF TAP	OWNER	REMARKS & DATA
↓	50	E	146	VV	111	Prospect St.	1/2	164	4/30/1875	John V. Whitbeck	
↓	53	W	215? 217	S	107		1/2	266	6/4/1875	Thos. O. Thell	
↓	54	E	151	S	107		1/2	482	6/1/1876	B. Faxon	
↓	55	VV	150	S	107		3/8	726	10/5/1878	C. N. Thindover	
	<del>56</del>	E	94	S	107		3/8	531	10/19/1876	Mrs. Eliza Folger	
	57	W	95	S	107		3/8	751	4/11/1879	Jordan Philip	
	58	E S ?	140	W	109	WASHINGTON	1/2	159	4/28/1875	Leonard Stiger	
Water Off (measured)	63										capped off at main 9/20/10
	68	E	65	N.E.	106		3/8	1796	5/15/11	Patrick McDonald	
Water Off (measured)	67-71										capped off at main 9/20/10
	69	W	97	N	106		3/8	665	4/18/1878	Chas. M. McKawn	
	81	W	155	S	107	Fifth + Washington	3/4	2573	6/10/76	Craft/Sacco	
92	88	S	65	W	109	cell house in rear WASHINGTON	5/8	2355	7/23/28	Wm Sweet	see Washington St.
	93	W	13-18	S	107	field	3/8	1014	11/1/1882	P. M. J. M. Jordan	
	94	E	147	W	109	Washington St.					measured in field
↓	97	VV	100	IV	107		3/8	1275	5/10/1888	Chas. B. Cure	
	51	W	94	S	106	Fifth	4"		9/1/30	State Army	
	86	E	95	S	107	(line Rep. 7/1/63)				A. Alonge	10'6" from curb 4'6" deep



# TAP RECORD

COMMISSION PUBLIC WORKS

*Fifth St. - North*

	NO.	SIDE	DIST.	FROM	HYD.	STREET	SIZE	PERMIT	DATE OF TAP	OWNER	REMARKS & DATA
✓	103	W	76	S	108		1/2	774	5/21/1879	Chas. H. Macy	
✓	103	W	12	S	108		3/8	?		Mary Van Duesen	check on
✓	108	E	72	S	108		3/8	1619	6/20/1902	Albert Geiger	
✓	109	W	13	S	108	church	3/8	913	5/18/1881	Alfred Van Duesen	See N. 6 <sup>th</sup> St.
✓	110	E	39	S	108		3/8	1070	4/3/1884	A. P. Pitzer	
✓	112	E	7	S	108		3/8	1064	11/6/1883	Henry Baker	
✓	113	W	10	N	108		3/8	946	10/11/1881	Christian Kline	
✓	114	E	7	N	108		3/8	1301	9/14/1888	Wm. A. Warden	
✓	121	W	84	N	75		3/8	1759	4/5/10	George Kline	
✓	125	E	91	N	104		3/8	747	4/9/1879	St. J. Traver & Son	
	77	W	59'9"	N	91	on Prospect St.	1"	2714	2/6/57	James Heat	4" Main - 10' out from curb 5'6" deep
	122		11	E		on Clinton St.	2-3/4	2534	1/10/66	John Colwell & J.C.YS	4 1/2' from curb 4 1/2' deep 4" line

# TAP RECORD

COMMISSION PUBLIC WORKS

Fifth St. - South

	NO.	SIDE	DIST.	FROM	HYD.	STREET	SIZE	PERMIT	DATE OF TAP	OWNER	REMARKS & DATA
✓	7	W	35	N	103	Rear cor. 5 <sup>th</sup> + Warren	3/8	2094	5/8/22	Mrs. Geo. Schamaky	
✓	14	E	32	S	103		3/8	821	10/17/1879	M. Wildermuth	Check original
		E	92	S	103	S. 5 <sup>th</sup>	3/8	805	9/2/1879	M. Wildermuth	cut off at main Apr. 1975
✓	27	W	4	N	102		3/8	1299	9/4/1888	Edmund Denyar	
✓	30	E	150	S	102		3/8	1470	4/11/1895	Frederick Jessup	
✓	34	E	22	N	102		3/8	1396	12/1/1891	Mrs. A. C. Smith	
✓	38	E	23 29	S	102		3/4 3/8	2574 1288	7/13/1888 8/19/76	J. J. Mullins J. J. Skinner	9' from curb 5' deep
✓	40	E	71	N	102		3/8	1246	6/27/1887	Wm R. Colting	
✓	41		75	W	102		3/8	1379	6/2/1891	Smith Thompson	See Partition St.
✓	42	E	83	N	102		3/8	1236	5/17/1887	Jas. Guzman	
✓	44	E	118	S	102		3/8	1206	9/4/1886	St. St. Turley	
		E	55'	N	103		1"	2569	9/16/75	Home Savings Bank	
*39	W						3/4"	2581	3/29/77	A. Scalera	25' from East Corner of 458 Partition 8 1/2' from curb 35' from 39.5. 7th on Partition 18' from SW Corner of 458 Partition







# TAP RECORD

COMMISSION PUBLIC WORKS

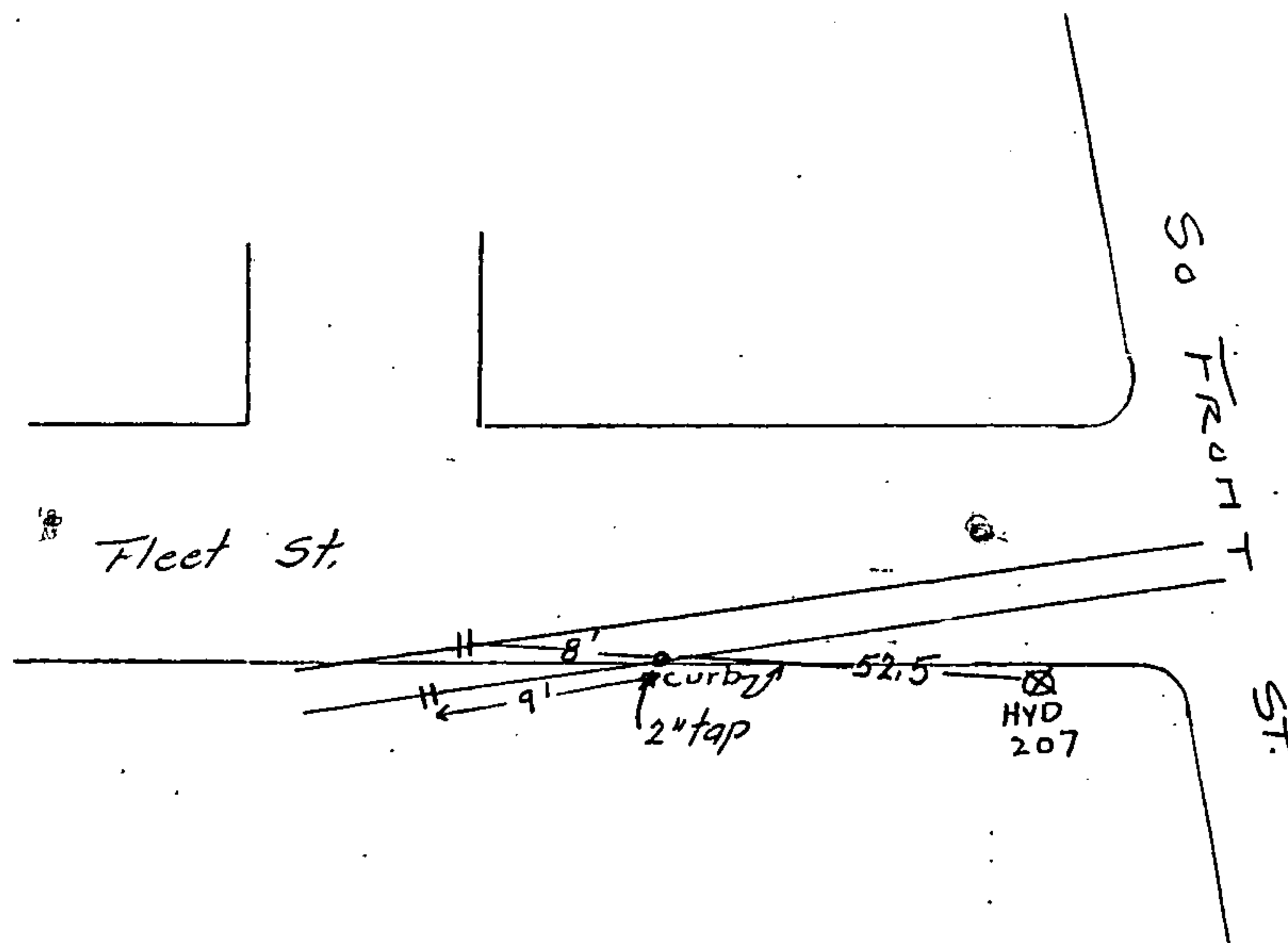
*First St. - South*

*water off  
at curb*

NO.	SIDE	DIST.	FROM	HYD.	STREET	SIZE	PERMIT	DATE OF TAP	OWNER	REMARKS & DATA
10	W	25	N	23		5/8	2108	4/23/23	Abe Giler	
11	W	17	N	28	Second	3/8	895	4/19/1881	Geo. Robinson	shot off - 1923
14	E	<del>53</del> 62	S	28		1/2	150	4/16/1875	Richard Kidney	Factory & Stable 10' from curb 6' deep.

*check w field*







# TAP RECORD

COMMISSION PUBLIC WORKS

*Fourth St. - North*

NO.	SIDE	DIST.	FROM	HYD.	STREET	SIZE	PERMIT	DATE OF TAP	OWNER	REMARKS & DATA
10	E	4	N	85		3/8	910	5/2/1881	Pyman	(6-8 N 4 <sup>th</sup> water off also) #10/1/23/2008 Water Crimped line
12	E	38	S	85		5/8	2516	6/4/1946	Aime Bergeron	OFF - Mejer's man 5' 3" from
11	W	13	N	85		3/8	75	11/2/1874	James Rogers	
16	E	42	N	85		3/8	1863	8/26/13	James Levis	
21	W	41" 82	E N	85	old Tap	3/4 3/8	911315 20421	11/8/78	W.P.W. - new water line St. N. Traver Est.	
22	E	73	N	85		3/8	1406	8/10/1892	Jos. M. Johns	Shops.
23	W	56	S	86		3/8	489	6/9/1876	W. H. Noleapple	
26	E	190	W	93	COLUMBIA ST.	3/8	801	8/7/1879	W. J. Traver & Son	Office
31	W	90 1/2	S	86		5/8	2020	10/4/16	M. Brusky	
	E	64	N	86		5/8	1905	8/31/14	New High School	
	S	74 1/2	N	86		5/8	1737	9/11/1893	Public School	
						2"				Fourth St. School repaired Dec. 1941 New 2" brass service from building to manhole. The old valve has been replaced - is nearest the main, has no nut on the top & is left hand. New valve in manhole - right hand.
25	W	141	S	86		1"	2539	1/27/48	Max Levine	(Store) Laundry
25	W	139 1/2	S	86		1"	2540	1/27/48	Max Levine	4' 6" from curb 4' 5" deep

# TAP RECORD

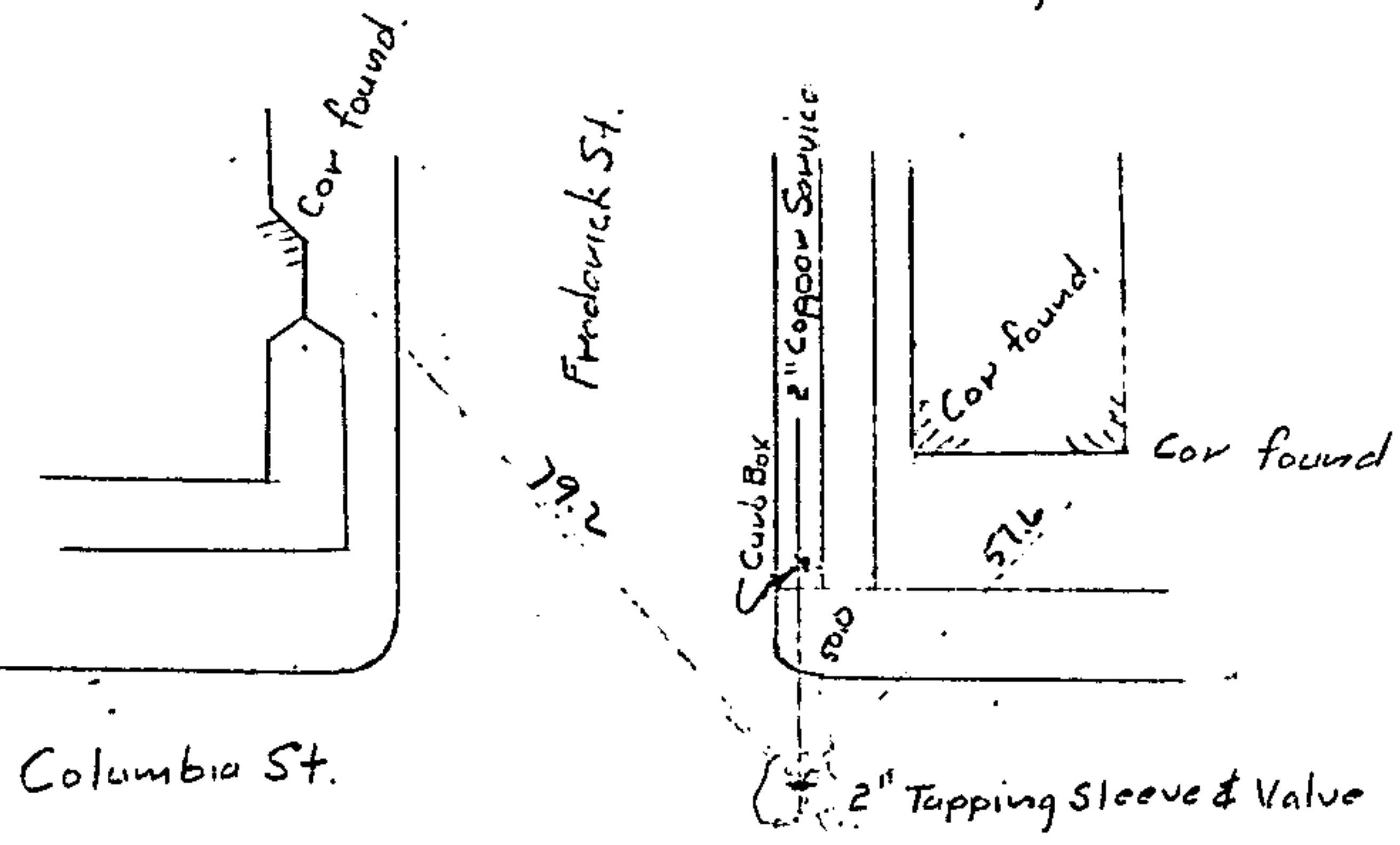
COMMISSION PUBLIC WORKS

*Fourth St. - South*

NO.	SIDE	DIST.	FROM	HYD.	STREET	SIZE	PERMIT	DATE OF TAP	OWNER	REMARKS & DATA
<u>10</u>	E	<del>72</del> 52 1/2	N	84	<i>new measurements Aug. 1984</i>	3/8	680	5/2/1878	<i>Law Offices J. H. Hydrant</i>	6 1/2' from curb 4 1/2' ft deep
15 <u>21</u>	<i>con Union</i> W.N.	94	S E	78	Union	1/2	273	6/5/1875	John Gaul Jr.	See Union St. Sprinkler
15 <u>21</u>	W N	133	E	78	Union	1/2	245	5/28/1875	John Gaul Jr.	See Union
15 <u>21</u>	<i>con U.</i> VV	75	E S	84		1/2	272	6/5/1875	John Gaul Jr.	Sprinkler
<u>24</u>	VV	30	S	84		3/8	929	8/8/1881	Gaul Estate	
6-18	E	68	N	84		3/8	56	1/28/1874	James Clark	
	<i>n. Union St</i> E	7141	S	84	Union?	3/8	68	1/7/1874	J. Gaul Jr. owner C. C. Terry	East of Fourth.

hydrant # 84 moved 38 1/2 south of original position

Sketch of location of Wright service, Columbia St. at Frederick St





# TAP RECORD

COMMISSION PUBLIC WORKS

*Frederick St.*

	NO.	SIDE	DIST.	FROM	HYD.	STREET	SIZE	PERMIT	DATE OF TAP	OWNER	REMARKS & DATA
	<u>3</u>	W	74	S.W.	141	GREEN	3/8	1843	<u>1/2/17</u>	<i>John Sedrick</i>	
			<del>235</del>								
Old book Permit B?		{	N	235	W	Columbia	1/2	315	6/26/1875	<i>Nelson Wake</i>	<i>Opposite Fredk.</i>
	S		406	E	148	Columbia	1/2	215	6/26/1875		
	S		406	E	148			315			
			223'	W	164	Columbia	2" tapping sleeve			<i>Wright Service</i>	<i>Mr. Swingle 2" copper tubing work done by Troy Dept.</i>


# TAP RECORD

COMMISSION PUBLIC WORKS

*Front St. - North*

This service repaired 8/15/34

MARKET PL.



NO.	SIDE	DIST.	FROM	HYD.	STREET.	SIZE	PERMIT	DATE OF TAP	OWNER	REMARKS & DATA
<del>4</del>	E									
4	E	93	S	15		3/8	227	5/22/1875	Skillard Park	Ag. ahead. 9/25/63
4	E	97'	S	15		3/8	227	5/22/1875	" "	Water main is 5.5' from W. Curb line
5	W	49	S	15		3/8	187		Engine House #3	
2	W	109	S	15	n. front field	3/8	173	5/4/1875	W. H. Carpenter	Bottling works
19	S	18	E	176	PRISON ALLEY	3/8	1084	5/7/1884	Sarah Lasher	See water st.
12	E	50	S	15		3/8	1651	11/20/1904	Richard Moran	
12	E	2	N	15		3/8	1269	4/26/1888	Elizabeth Rowe	
13	W	44	N	15		3/8	813	10/2/1879	P. McDonald	
15	W	61	N	15		3/8	1037	5/2/1883	Peter Farrell	
16	E	46	N	15		3/8	814	10/2/1879	John Cody	
	W	108	S	15		3/8	172	5/4/1875	Cole & Fratto	
16	S	18	E	176	PRISON ALLEY	3/8	1084	5/7/1884	Sarah Lasher	Jurisdiction
18	E	70	N	16		3/8	879	11/20/1880	Jas. Thaler	
19	W	87	S	16		3/8	916	5/23/1881	Mrs. Maroney	
20	E	87	S	16		3/8	917	5/23/1881	Timothy Martin	
23	N	10'-7"	Stop Valve			5/8	2184	10/12/24	Angelo Canope	
4	E	100'	S	15		3/4	2509	9/25/63	G. Martin	4" main 4' 6" deep 51.8' E. of Curb

ALL TAPS SHUT OFF  
ON EAST & WEST SIDES OF  
NORTH FRONT STREET  
IN 1971  
FOR URBAN RENEWAL



# TAP RECORD

COMMISSION PUBLIC WORKS

Front St. - North

	NO.	SIDE	DIST.	FROM	HYD.	STREET	SIZE	PERMIT	DATE OF TAP	OWNER	REMARKS & DATA
✓	27	W	56	N	16		3/8	1145	5/4/1885	Mrs. Abbey Gifford	
✓	29	W	36	S	17		3/8	220	5/21/1875	P. B. Lawton	
✓	30	S	373	N	19	Chapel	3/8	1248	7/26/1887	J. McDonald	
✓	31	<del>W</del>	130	E	170	Chapel	3/8	655	4/2/1878	Abim Miller	
✓	34	NEW E ROAD	39	S	174		3/8	1464	10/15/1894	C. McDonald	See New Road
✓	34	S - Chapel St	64	E	170	(Chapel)	3/8	620	6/23/1877	Thos. Keating	See West Chapel
✓	36	E	86-91	S	17 <sup>?</sup> 18	check in field	3/8	441	4/17/1876	J. C. Ormandy	
✓	37	W	110	N	17		3/8	1127	4/9/1885	Morris Foley	Cut off at main 2/21/65
✓	40	N - bet W. Chapel	39	E	170	Chapel	3/8	1167	9/10/1885	Mrs. Murphy	See West Chapel
✓	43	W	75	N	17		3/8	1264	4/10/1888	Morris Foley	
✓	44	E	30	N	17		3/8	856	6/15/1880	Richard Cheney	
✓	48	Stat St Nail	44	W	18	check in field	3/8	1088	5/6/1884	J. Manning	See State St.
	36	E	33	E		N.E. corner Chapel St.	2-1"	2488	1/16/62	J. Matter's Ldy.	4" main - 5'6" deep - 4' top curb

# TAP RECORD

COMMISSION PUBLIC WORKS

*Front St. - North*

	NO.	SIDE	DIST.	FROM	HYD.	STREET	SIZE	PERMIT	DATE OF TAP	OWNER	REMARKS & DATA
✓	49	W	122	N	18		3/8	1458	6/20/1894	John Buckley	Barn.
✓	50	N	14 <sup>3</sup> ?	S	18	N. Front	3/8	321	7/1/1875	James Russell	See State St.
✓	50		8	S	18	N. Front	5/8	938	9/23/1881	Fairfield & McArthur	Mill
✓	57	W	99	N	18		3/8	1285	6/28/1888	Mary Donovan	
✓		W	16	S	178 170		5/8	?		Great Mill	Shut off July 19, 1899.
✓		E W	7 5?	S S?	18? 178?		1/2	324	7/1/1875	Dakin & Chas	Slaughter House
✓			3	S	178	check in field	5/8	957	3/28/1882	P. P. Crapser & Co. Wisconsin River Ktg Co. Fairfield & McArthur, Prop.	(See map #) fire purposes.
		E	5	S	178	N. Fr.	5/8	2206	6/5/1925	James Mathis	



# TAP RECORD

COMMISSION PUBLIC WORKS

*Front St. South*

	NO.	SIDE	DIST.	FROM	HYD.	STREET	SIZE	PERMIT	DATE OF TAP	OWNER	REMARKS & DATA
✓	1	W	70	N	14		3/8	1307	10/26/1886	Richard Johnson	} Shut off in June 1971
✓	3	W	82	N	14		3/8	171	5/3/1875	Tobias Cody	
✓	9	W	10	S	14		3/8	448	4/21/1876	John Martin	
✓	10	E	10	N	14		3/8	1134	4/21/1885	Jeremiah Ryan	
✓	11	W	83	N	14		3/8	692	5/24/1878	John Gaul Jr.	} Shut off in June 1971
✓	11 <sup>15?</sup>	W	52 51	? S	14		3/8	371	8/13/1875	Owen McCre	
✓	<del>10</del>	E	39	S	14		3/8	179	4/20/1875	P. N. Kavenak	Butchery & Linn
		<p><i>1- Family Residence</i>  <i>shut off at main 11/27/86 Frank</i>  <i>4/9/2010 - Nov. 2009 Water Service Reinstated per New Owner.</i></p>									
✓	17	E	7	N	15	N. FRONT	3/8	1269	4/26/1888	Elizabeth Rowe	See N. Front
✓	14	E	79	S	14		3/8	130	4/20/1875	Emanuel Volk	Sept. 2011 shut-off main (mujer)
✓	17	W	84	S	14		3/8	877	2/17/1880	Gaul Estate	Shut off in June 1971
✓	19	W	86	S	14		3/8	878	2/17/1880	Gaul Estate	Cutoff main 11/8/64
✓	19	W	100	S	14		3/8	800	8/7/1879	M. Marateky	Shut off in June 1971




DEPARTMENT OF PUBLIC WORKS  
HUDSON, N. Y.

Date Mar. 10-1959

old tap  $\frac{3}{8}$  7 $\frac{1}{2}$  South of  
New  $\frac{3}{4}$  Tap Shut off

29 So Front

Signed \_\_\_\_\_



# TAP RECORD

COMMISSION PUBLIC WORKS

Front St. - South

NO.	SIDE	DIST.	FROM	HYD.	STREET	SIZE	PERMIT	DATE OF TAP	OWNER	REMARKS & DATA
✓ 21	VV	216	S	14		3/8	554	4/12/1877	Phos Flanagan	Shut off in June 1971
<del>22</del>	<del>W</del>	<del>218</del>	<del>S</del>							
✓ 23	W	241	S	14		3/8	414	11/5/1875	St. Marenbacher	8' curb / 4" line
✓ 22	E	28'	W	29	(on Union St)	3/4	2579	3/3/1977	Marchione	
✓ 24	E	214	S	14		3/8	555	4/12/1877	Mary Ann Mackey	
✓ 28	E	283 182	S N	14 13		3/8	411	10/20/1875	Mrs. Geo. Kiere	
✓ 29	W	30	S	14		3/8	523	9/28/1876	Mrs. C. Crouse	See Rock alley Shut off in June 1971
✓ 30	Rock alle W	167	S	14	Front St.	3/8	1473	5/29/1895	Jacob Kohn	
✓ 31	W	310	S	14		3/8	649	11/10/1877	Patrick Keenan	
✓ 25 31	W N	211 260	? S	14		3/8 3/4	326 2701	7/2/1875 5/9/56	Harper H. Rogers Philip Dickman	
✓ 32	E	156	N	13		3/8	453	7/26/1876	Mrs. Geo. Kiere	
✓ 27 33	W	64 63	N	13 FLEET	cor of	3/8	116	4/19/1875	Christian Miller	Shut off 1971
✓ 34	E	84	N	13		1/2	345	7/19/1875	Geo. H. Anable	
✓ 38	C	84	N	13					Barto	
✓ 40	E	71	N	13		3/8	990	7/25/1882	Mrs. Lawson	
✓ 39	Dr	18	N		Corner of Store	3/4	2441	3/10/59	J. Chepp (6" diam)	8' 6" from curb 4' 9" deep Shut off?

2 new taps for RR Station 120' and 121 1/2' from North  
new hydrant below Stockport Lumber across from RR  
main 15 1/2 feet east of manhole - 5 1/2' deep. 7/6/82 Parking lot  
taps go thru the manhole - shut off in manhole  
hooked on 12" main



# TAP RECORD

COMMISSION PUBLIC WORKS  
see also water  
+ Broad Sts

Front St. - South

NO.	SIDE	DIST.	FROM	HYD.	STREET	SIZE	PERMIT	DATE OF TAP	OWNER	REMARKS & DATA	
<del>41</del>	<del>E</del>	<del>208</del>	<del>NE</del>	<del>35</del>	<del>ALLEN</del>	<del>3/8</del>	<del>316</del>	<del>6/26/1875</del>	<del>J. St. Jones</del>		
42	E	71	N	13					J. Chepp		
44	S E	166	W	35	ALLEN	3/8	494	6/14/1876	A. Austin	Hotel	
54	E	45	N	17	Ch. in field	3/8	1789	4/6/11	Mrs. Susan Cummings	Cross St	
	E	3	N	8	So Front St.	1"	2465	3/3/38	Hudson Agriculture Chemical Co.	Arthur Betts (see other side)	
	W	128	N	11	So Front St. (2)	1"	2478	10/23/39	N.Y. C. R. R. Station	taps are in a manhole.	
	E	117.3"	N	9		1"	2543	5/12/48	Lumber yard. Alton Speer	8" main 3' from edge of concrete to center of main - 6' deep 1" tapped on W side of main under W edge of concrete. (see back of page)	
					Stockport Lumber 219 W. of 1st hydrant on Cross St. - 8' from curb = 4 1/2' deep tap on North side of main measured 7/4/82						
		206'6"	N	Hydrant at RR Crossing		1"	City	7/6/82	Sewage Pump Station	2 1/2' out from NE corner of pump station 4 1/2' deep to top of main	

*Original journal*

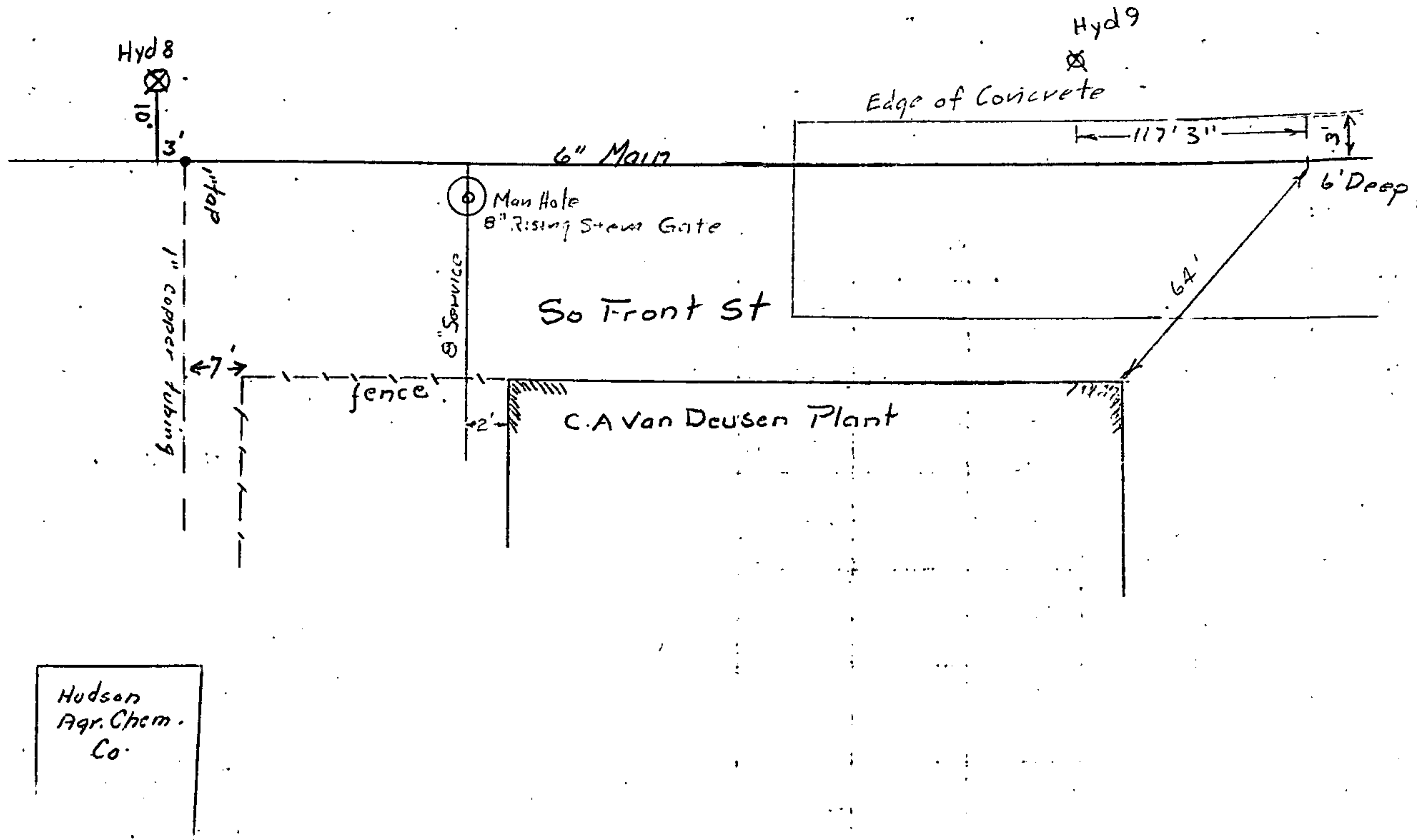
*Cor Allen*

*to front 300 N*

*See appropriate page*

*S. of Broad St.*

*Stockport Lumber 219*



Hydrant #10 removed 9/3/42  
 Tee plug to main with 4" plug tied on.  
 Hyd #10 was located 240.3 feet north of #9  
 about 11'6" west of main.

# TAP RECORD

COMMISSION PUBLIC WORKS

Front St - South - Miscellaneous

NO.	SIDE	DIST.	FROM	HYD.	STREET	SIZE	PERMIT	DATE OF TAP	OWNER	REMARKS & DATA
✓	E	3	S	7		3/8	1633	3/30/1903	N.Y.C. & H.R.R.R.	
✓	E	83	S.W.	7		5/8	1842	11/17/12	P.B. Dinnigan	
✓	E	64	-	8		3/8	1875	6/4/12	Conway Bros.	
✓	S	5	N	7	2	5/8	21	11/9/1874	Clapp & Jones Mfg. Co.	shut off 3/31/34
✓	E	13	S	9	2	5/8	359	18/2/1875	Paper Car Mfg. Co.	
✓	E	138	N S	9	?	5/8	360	18/3/1875	" " "	Foundry
✓	E	80	S	9		5/8	1663	8/5/1905	R.H. Steel Spring Co.	
✓	W	111	S	9	2	5/8	195	5/12/1875	Hudson Iron Works	Furnace, office stable
✓	E S	48	S	10		3/8	1401	5/17/1892	B & A. R.R.	car washes & st.
✓	End of pipe		S	1	WATER				B & A. R.R.	shut off 12/18/39
✓	W	Tap on	Co's pipe			5/8	26	11/2/1874	N.Y.C. & H.R.R.R.	
✓	W	131	N	11		5/8	1872	12/4/13	N.Y.C. & H.R.R.R.	
✓	W	98	N	12		3/8	162	4/28/1875	J. Van Brock	shut off 12/18/39
✓	W	165	S	12		3/8	866	7/6/1880	N.Y.C. & H.R.R.R.	(Station) W. Devore
✓	S	270	W	37	Cross	3/8	1190	6/18/1886	J.P. Van Wyck & Co.	See Cross Pt
✓	N	299	W	87	Cross	1/8	2155	5/5/24	Jos. Rosenberg	See Cross Pt

(Tower (N.Y.C.) 123 ft E 9 and 72 ft 7 in. from the corner of glue factory and is 6 ft deep and the tap is on the West side of main and the main is 6" tap is 3/4



Glenwood Blvd.  
Green St.  
Graham Avenue

G

# TAP RECORD

COMMISSION PUBLIC WORKS

*Glenwood Blvd.*

	NO.	SIDE	DIST.	FROM	HYD.	STREET	SIZE	PERMIT	DATE OF TAP	OWNER	REMARKS & DATA
✓	103 2	N	102	W	217		5/8	2153	4/24/24	Wilson Hamm	
	3	S	127.9	W	217	cor. by <i>forward</i> and <i>Glenwood</i>	3/4	2566	6/13/75	Smayer	5' 9" from curb
✓	4	W	164	W	217	<i>Fabich Ave</i>	3/8	2160	5/7/24	Cyrus Meyers	5' from curb
✓	106 4	N	149 1/2	W	217		5/8	2099	6/27/24	Ernos Hamm	
✓	5	N	168 <del>374</del>	W	217 <del>196</del>	<i>said east</i>	3/4 5/8	2567 2350	6/30/75 5/26/28	<i>Pierwilliger</i> <i>Geo. P. Trick</i>	5' from curb
✓	5	S	164	W	217		3/8	2158	5/7/24	John Clark	
✓	127 7	S	164	E	216		5/8	2304	6/25/27	L.H. + D.H. Weaver	
✓	103 9	S	11	W	196		5/8	2269	10/27/26	E.S. Godshalk	
#69	8-10	S	89'3"	E	197		3/4	2572	3/70/50	Fedyk	13' 4" main 5' deep
✓	10	N	72	E	216		3/8	1972	11/16/15	Mark L. Seider	
✓	17	N	140	E	216		5/8	2198	4/7/25	Henry Trick	
✓	13	S	74	E	216		5/8	2149	12/1/23	J. Mouthie Jr.	
	14	<i>See last page of Glenwood</i>									
✓	131 15	S	21	E	216		5/8	2299	5/31/27	Herman Mouthie	This service also feeds Vans Dairy
	15	S	73	E	216		3/4	2515	5/10/46	Vain Buren Dairy	Tapped on 6" main 5' deep. See permit
✓	16	N	22	W	216		3/8	2037	11/20/17	Wm Snyder	
✓	105	N	190	E	22.1		5/8	2257	6/24/26	A. Maul	

# TAP RECORD

COMMISSION PUBLIC WORKS

*Glenwood Blvd.*

	NO.	SIDE	DIST.	FROM	HYD.	STREET	SIZE	PERMIT	DATE OF TAP	OWNER	REMARKS & DATA
✓	17	S	18	W	216		5/8	2219	9/9/25	Lesley Lorenz	
✓	17	S	219	E	<sup>218</sup> 213	PARKWOOD	5/8	1983	11/23/15	Mark L. Slide	check w/ field
✓	<sup>99</sup> 18	N	37	E	216		5/8	2313	6/22/27	Wm Snyder	
✓	19	S	78	W	216		3/8	2023	10/24/16	Ethel Slide	
Permit ✓	20	N	78	W <sup>check</sup> E	216	Parkwood	3/8	2005	4/26/16	Hornbill Fall	check w/ field
✓	<sup>134</sup> 21	S	114	W	216		5/8	2305	6/25/27	L.N. + D.N. Weaver	
✓	<sup>97</sup> 22	N	97	W	216		5/8	2314	6/22/27	Geo. Zeltner	
✓	<sup>135</sup> 23	S	156	W	216		5/8	2306	6/25/27	L.N. + D.N. Weaver	
✓	24	N	156	W	216		3/8	1971	11/15/15	Walter Rivers	
✓	<sup>136</sup> 25	S	197	W	216		5/8	2307	6/25/27	L.N. + D.N. Weaver	
✓	<sup>95</sup> 26	N	177	W	216		5/8	2315	6/22/27	Walter Rivers	
✓	<sup>94</sup> 28	N	173	E	215		5/8	2303	6/25/27	L.N. + D.N. Weaver	Fabiano
	27	S	214' 10"	W	216		3/4	2561	8/2/49	Robt. Merrill	6" main 5' deep 5'6" from n. curb



# TAP RECORD

COMMISSION PUBLIC WORKS

*Glennwood Blvd.*

*old service  
cut off by city*

	NO.	SIDE	DIST.	FROM	HYD.	STREET	SIZE	PERMIT	DATE OF TAP	OWNER	REMARKS & DATA
	<sup>138</sup> 29	S	152	E	216		5/8	2293	5/18/27	Henry Maul	
	29	S	138	E	216	city replaced	3/4	-	9/15/86	Peter Miller	5' curb 5' top of main
	29	S	147	E	216		5/8	2209	7/8/25	Henry Maul	
	<sup>93</sup> 30	N	<del>124</del> 134	E	215		5/8	2302	6/25/27	<sup>andrusky</sup> L.N. + D.N. Weaver	
	<sup>139</sup> 31	S	55	E	215		5/8	2308	6/25/27	L.N. + D.N. Weaver	
	32	N	31	W	193		5/8	2346	5/23/28	Granville Crawford	
	<sup>140</sup> 33	S	94	E	215		5/8	2309	6/25/27	L.N. + D.N. Weaver	
	<sup>92</sup> 33	N	95	E	215		5/8	2301	6/25/27	L.N. + D.N. Weaver	
	<sup>91</sup> 34	N	56	E	215		5/8	2300	6/25/27	L.N. + D.N. Weaver	
	36	N	17 1/2	E	215		5/8	2182	10/15/24	Geo. Schroder	
	<sup>89</sup> 38	N	<del>18</del> 20* <i>moved</i>	W	215		5/8	2324	7/5/27	John Cruise	
	<sup>143</sup> 39	S	72	W	215		5/8	2310	6/25/27	L.N. Weaver	
	40	N	339	E	215		5/8	1973	11/16/15	John Cruise	

# TAP RECORD

COMMISSION PUBLIC WORKS

*Glenwood Blvd.*

	NO.	SIDE	DIST.	FROM	HYD.	STREET	SIZE	PERMIT	DATE OF TAP	OWNER	REMARKS & DATA
✓	<sup>88</sup> <u>40</u>	N	55	W	222		5/8	2256	6/23/26	John Cruise	
✓	<sup>87</sup> <u>42</u>	N	95	W	215		5/8	2183	1/29/27	Wesley F. Loring	
✓	<sup>145</sup> <u>43</u>	S	252	W	215		5/8	2339	8/2/27	Louis Kohn	see below correction
	<sup>43</sup> <u>43</u>	S	149'6"	W	215				11/5/48	C. L. Ham	reported to Mr. M. Mullins, S. Inspector to S.
✓	<sup>86</sup> <u>44</u>	N	143 1/2	W	215		5/8	2335	7/21/27	Jos. Nasicks	
✓	<u>45</u>	S	105	W	215		5/8	2311	6/25/27	L. H. Weaver	
✓	<u>45</u>	S	177 1/2	W	<sup>217</sup> <del>215</del>		5/8	2152	4/17/24	Matthew Colwell	
✓	<sup>85</sup> <u>46</u>	N	184	W	215		5/8	2334	7/21/27	Erud Koenig	
✓	<sup>147</sup> <u>47</u>	S	160	E	214		5/8	2322	7/1/27	Chas. Van Vleck	
✓	<sup>84</sup> <u>48</u>	N	220	W	215		5/8	2333	7/21/27	Jos. Howard	
✓	<u>49</u>	S	112	E	214		5/8	1981	11/20/15	Geo. Van Vleck	
✓	<sup>147</sup> <u>51</u>	S	82	E	214		5/8	2323	7/1/27	Chas. Van Vleck	
✓	<u>52</u>	<sup>S</sup> <del>N</del>	64	W	214		5/8	2326	7/5/27	P. N. Mullins	

Tap # 1889 - Arthur Farrand.

Line originally to Farrand Property Greenport. Action of  
Public Works Department 4/20/1914. Also rewed Weaver barn.

Line cut off <sup>by</sup> plugged just beyond Weavers - December 1947,  
Service to the Greenport property having been discontinued.



# TAP RECORD

COMMISSION PUBLIC WORKS

*Glenwood Blvd.*

	NO.	SIDE	DIST.	FROM	HYD.	STREET	SIZE	PERMIT	DATE OF TAP	OWNER	REMARKS & DATA
✓	<u>53</u>	N S	64	E	Y14		5/8	Y325	7/5/27	P.N. Mullins	
✓	<u>54</u>	N	Y1 38	E	Y14		5/8	Y336	7/21/27	J. Berman	hydr abandoned service capped off 6/14/88
✓	<u>56</u>	N	38 1/2	W	Y14		3/8	1968	11/10/15	Wm N. Kellerhouse	
✓	<u>57</u>	S	3	W	Y14		5/8	Y327	7/5/27	P.N. Mullins	
✓	<u>58</u> <sup>80</sup>	N	52	W	194		5/8	Y195	12/16/24	Wm Kellerhouse	
✓	<u>59</u>	? S. ?	44	W	Y14		5/8	Y328	7/5/27	P.N. Mullins	
✓	<sup>lot 79</sup> <u>60</u>	N	115	W	Y14		5/8	Y096	5/13/24	Wm Kellerhouse	
✓	<u>60</u>	N	Y09	E	197		5/8	Y007	5/8/16	Melville Sobey	
✓	<u>61</u>	S	100	W	Y14		5/8	Y329	7/5/27	P.N. Mullins	
✓			Y10	E	197		5/8	1889	5/14/14	Arthur Garrard	* see opposite page
✓	<u>65</u>	S	172	E	197	7.6 <sup>th</sup> St Ext	3/8	1947	8/14/15	Wm H. Hanson	16 St 5 ft
✓	<sup>31</sup> <u>77</u>	S	35	W	197		5/8	Y242	4/22/26	John Vickers	
	<u>64</u>	N	158'	W	197	6" Main	3/4	2497	9/14/62	Char. Tuccaluk	5' deep 6' S. of curb
	<u>68</u>	N	92	E	197		3/4	2631	6/17/85	Paul Lassi	4 1/2' from curb corner of house - 4 1/2' deep

# TAP RECORD

COMMISSION PUBLIC WORKS

*Glenwood Blvd. - Farrand Tract*

LOT NO.	SIDE	DIST.	FROM	HYD.	STREET	SIZE	PERMIT	DATE OF TAP	OWNER	REMARKS & DATA
✓ 868	N	77	E	197		5/8	1967	11/5/15	Herbert Kirtland	cut off 6/17/85
✓ 16	S	90	W	197		5/8	2168	7/1/24	W.S. Ripenberg	
✓ 20	S	100	E	196		5/8	2123	7/12/23	Walter Watson	down
✓ 23	N	10	E	196		3/8	1918	4/7/15	A.P. McKinstry	
✓ 25	N	40	W			5/8	1985	11/26/15	R. P. Harris	
✓ 30	S	110	W	196		5/8	2197	3/24/25	Hendall Armstrong	
✓ 31	N	114	W	196		5/8	2276	5/2/27	B. R. Smith	
✓ 35	N	227	W			5/8	1929	6/14/15	James H. Leavitt	
	S	229'9"	W	196		3/4	2510	8/28/45	City of Hudson	Rec. Center Supervisors House
✓	S	15	E	197		5/8	1895	6/17/14	E. Howard Dougherty	Tap 20'8" E of gate 4' deep. on 6" main
CARRDALE TRACT										
✓ 2	S	30 1/2	W	214	Glenwood	5/8	2098	6/23/22	Geo. Truck	
✓ 4	N	346	W	196		5/8	2227	10/2/25	Samuel Pansue	
✓ #87	S	46 1/2	W	196		5/8	2389	1/20/32	Edw. Smith	Tap is 17.8' distant from rear of walk on no side of street.
# 76	N	68'	W	197		3/4	2470	6/25/38	Andrew Nabozny	Tap is 18' from rear of walk on No side - 4' deep.



# TAP RECORD


COMMISSION PUBLIC WORKS

*Glenwood Blvd. -- Miscellaneous*

NO.	SIDE	DIST.	FROM	HYD.	STREET	SIZE	PERMIT	DATE OF TAP	OWNER	REMARKS & DATA
✓ -110	N <del>N</del>	184 <del>13'</del>	S <del>Manhole</del>			<del>3/8</del> 3/4	1987 2444	11/27/15 4/20/59	Wilson Ham P. Van Dusen	tapped from house owned by Wilson 2 ft from 6" main. 3 1/2" deep.
110	N-	16' S. of Curb 5' E. of Center of Manhole	Cock in sidewalk			3/4	2444	4/23/59	A. Howett	38" deep & 6" main
112	N	48' from Cur. of Garage 51' from " " House				3/4	2544	5/27/68	Thm. Cook	6" main 21' deep 13' from sidewalk
114	N	35' S. of Hydrant				3/4	2545	8/8/68	Tagadorn	35' S. of Hydr.
91	S	115	W of hydrant		196				Harrison	
82		13	E of Hydrant						McKenna	
90		4 1/2	west of hydrant						Richard Conner	6' 8" end of Pavement 4' 8" deep
89		46 1/2	west of hydrant						Cummins	
94		115 ft	west of hydrant						Nabony Michael	5' deep 14' from sidewalk







~~Hydrant 141 moved 10'6" east  
of first location.~~

# TAP RECORD

COMMISSION PUBLIC WORKS

*Green St.*

	NO.	SIDE	DIST.	FROM	HYD.	STREET	SIZE	PERMIT	DATE OF TAP	OWNER	REMARKS & DATA
✓	4	E	141	N	141		3/8	1184	5/4/1886	N. H. Rogers	
✓	6	N	98	E	147	Columbia	5/8	2266	8/12/26	Claude Carhart	
✓	10	S	54	W	141		3/8	1158	6/10/1885	Edw. Barton	
✓	12	N.E.	194	W	141		3/8	1682	1/8/1906	Joseph Garity	x
✓	17	E	6	E	141		3/8	1498	7/13/1896	John <sup>+</sup> Edw. Barton	
✓	18	S	62	E W	141		1/2	403	9/24/1875	Jos. Klebs	
✓	20	S W	43	W S	143	check directions	1/2	605	5/19/1877	N. H. Rogers	x
✓	20	E	101	S	142	Blum's	3/8	799	8/5/1879	H. H. Atwood	
(Old book)	(Permit B) 20	S N	406 235	E W	148 164	Columbia	1/2	315	6/26/1875	Nelson Hakes	See Frederick St
✓	26	N	60	W	141		1/2	280	6/8/1875	N. H. Rogers	Capped off 4/16/79
✓	26	W	60	S	141	72'8" South 74'10" South	5/8	1611	4/14/1902	Chas. S. Rogers	Capped off
✓	30	N	18	W	141		5/8	1424	5/25/1893	Chas. S. Rogers	cut off 10/21/80



Waring Queen  
Green Street

Frederick St.

measured 11/4/79

74' w

104' w of hydrant

#39+41 Taps used for  
corner bldg. (new)

#43 runs back under  
sidewalk to #3 Frederick St.  
new. 3/4" copper

# TAP RECORD

COMMISSION PUBLIC WORKS

Green St.

	NO.	SIDE	DIST.	FROM	HYD.	STREET	SIZE	PERMIT	DATE OF TAP	OWNER	REMARKS & DATA
	30	N	15	W	141		3/8	1171	10/5/1885	Chas. S. Rogers	cut off 10/21/80
two	32	W	43'4"	W	142		1/2	2059 2058	8/17/54 18/28/54	Coca Cola	two one in tap
	36	N	59	E	141		1/2	31	2/4/1874	Chas. B. Butler	
	38	N	50	W	141		5/8	1480	8/26/1895	Richard W. R. St. Allen	Green House
	39	S	60	E	118		5/8	1960	9/20/15	Dairy Queen S. T. Hoffman	See opposite page
Water off at curb Frank's Hall at 40 Green St as of Nov. 2008	40	N	17	E	142		3/8	769	10/9/1879	Philip L. Ham	
	40	W	60	S	142		5/8	1681	1/1/1906	R. St. Allen	
	43	N	16	E	144		3/8	1265	4/12/1888	Jas. Rogerson	
	46	N	16	E	142	6-5' deep - 7'9" from curb	1"	2721	7/19/59	M. Dickman	6" main May 1991
	46	W	18	S	142		3/8	1247	6/30/1887	John Dedrick	cut off capped
	48	N	29.2 27	E	142		3/8	1198	5/23/1886	Mrs. Kent	abandoned 9/20/39
	50	N	28.2	E	142		5/8	2476	9/18/39	Mrs. Ada Tiffany	main 8.2' from curb - 5.3' deep.
	51	S	33	E	142		3/8	1194	7/6/1886	Walter B. Hake	
	53	N	126	E	145		3/8	864	7/1/1880	Mrs. Geo. Webster	Jurie?
	54	W	73	N	142		3/8	1297	8/15/1888	G. A. Barringer	

# TAP RECORD

COMMISSION PUBLIC WORKS

*Green St.*

	NO.	SIDE	DIST.	FROM	HYD.	STREET	SIZE	PERMIT	DATE OF TAP	OWNER	REMARKS & DATA
✓	<u>55</u>	N <sup>2</sup>	<sup>cut</sup> 115	W	167		3/8	865	7/6/1880	Mrs. Geo. Thebeter	
✓	<u>55</u>	E	127	N	142		1/2	737	10/31/1878	Geo. Thebeter	
✓	<u>57</u>	S	100	W	143		3/8	945	10/4/1881	William Lewis	
✓	<u>60</u>	N	97	W	144		5/8	1150	3/27/24	Christian Science Church	
✓	<u>60</u>	N	72	E	143		3/8	1152	5/5/1885	H. A. Harder	2 houses
	<u>61</u>	S	77	W	143	Capped off	1/2	63	12/1/1874	Henry Baker	
	<u>63</u>	S	<sup>61</sup> 127	W	<sup>143</sup> 142	Capped off	1/2	157	4/26/1875	Geo. Thebeter	
	<u>63</u>	N	113	E	143		3/8	1119	12/6/1884	Geo. Fitzgerald	
✓	<u>65</u>	S	20	W	143		3/8	743	11/29/1878	George Tator	
✓	<u>66</u>	W	<sup>40' 9"</sup> 73	S	143		3/8	1245	6/15/1887	<sup>accipri</sup> Mark Huntz	
✓	<u>67</u>	S	24	E	143		5/8	1979	11/20/15	Alfred Hollenbeck	
✓	<u>68</u>	W	10	NE	143		5/8	1181	10/15/24	Chas. Young	

Water capped off  
Aldg. Dem'ld  
Water capped off  
Aldg. Dem'ld



# TAP RECORD

COMMISSION PUBLIC WORKS

Green St.

NO.	SIDE	DIST.	FROM	HYD.	STREET	SIZE	PERMIT	DATE OF TAP	OWNER	REMARKS & DATA
✓ 68	E	75	N	143		3/8	1210	19/24/886	Peter A. Weaver	
✓ 863 72	E N	66	N E	143		3/8	1324	4/22/889	Mrs. H. L. Stuppelhorn	abandoned 2/2/79
72-74	N	75	E	143		1"	2594	2/2/79	Calvin Fairman	8' from curb
✓ 73	S	99	N	192	McKinstry Pl.	3/8	1623	6/4/1902	Lamar L. Stuppelhorn	5 1/2' deep 8' from curb
✓ 77	E	43	S	144		3/8	1376	4/8/891	G. A. McKinstry	
✓ 78	W	92	S	144		3/8	712	8/24/878	Mrs. Ross	
82	N	94	W			3/4		5/4/89	Craig Thornburn	8 1/2" curb 5' deep
✓ 82	N	35	W	144		1/2	268	6/4/875	Theron Philips	Cutoff Service 5/2/64
✓ 84		19 1/2	W	144		3/4	2537	6/30/67	Craig Thornburn	6" main
✓ 85	S	39	N	144		3/8	1591	2/28/1901	John McJury	
✓ 85	S	5	W	144		5/8	1944	8/11/15	Fred S. Hallenbeck	
88-90	N	44' 9"	W	145		1"	2541	4/19/48	Bauman Garage	6" main 5' deep + 10' from north curb.
✓ 89	S	86	E	144		5/8	1924	4/20/15	Miller Shufelt	
✓ 89	E	60	W	145		3/8	1500	7/22/896	H. I. Gray	
✓ 96	N	104.7 103	S W	145		1/2	2522	4/1/875	J. C. Rogerson	

# TAP RECORD

COMMISSION PUBLIC WORKS

Green St.

	NO.	SIDE	DIST.	FROM	HYD.	STREET	SIZE	PERMIT	DATE OF TAP	OWNER	REMARKS & DATA
✓	99	S	30	E	145		3/8	956	3/28/1881	J. L. Laver & Son	
✓	100	N	49	E	145		5/8	715	9/14/1878	Col. A. & H. Assoc.	Cut off - see <sup>Fair</sup> ground
✓	102	N	90	E	145		5/8	1523	6/2/1897	Col. A. & H. Assoc.	Fair grounds
✓	106	S	94	E	145		5/8	855	9/2/1880	Peter Miller	
✓	104	N	126	E	145		3/8	864	9/2/1880	Mrs. Geo. Webster	In the both lines
	104	N	126.4	E	145		1"	2459	5/18/37	Clarence Seaman	4" main 9'-8" from curb at this point
✓	110	E	56	N	145	Incorrect	3/8	1006	10/11/1882	Anna Powers	
	110	N	107-7"	W	171	Correct	3/8			HOMER MOORE	MEASURED AFTER EXCAVATION 8/4/42
	115	S	108	W	51	Incorrect	3/8	1745	11/4/09	R. M. Herzberg	
	115	S	106-4"	W	171	Correct					FOUND IN SAME HOLES AS #110 8/4/42
✓	117	S	70	E	51		5/8	1779	10/14/10	J. Walter Montross	
✓	120	N	15	W	51		3/8	1788	3/31/11	Frank Cooper	
✓	121	S	23-10" 24	E	51		5/8	1826	6/4/12	R. L. Andrews	
✓	121	S	25-4"	E	51		5/8	1827	6/4/12	R. L. Andrews	
✓	123	E-S	131	E	51 171	check hyd.	3/8	1760	4/5/10	John Mackey	
✓	116	N	49	W	51		3/8	1717	3/19/09	William Wood	and

MAIN = 7'4"  
FROM CURB



# TAP RECORD

COMMISSION PUBLIC WORKS

Green St.

NO.	SIDE	DIST.	FROM	HYD.	STREET	SIZE	PERMIT	DATE OF TAP	OWNER	REMARKS & DATA
✓ 174	N	122	E	51		5/8	1783	10/28/10	J. C. Zinds	
✓ 174	N	91	E	171		5/8	2191	11/20/24	Stifford Anderson	
✓ 175	S	206	E	173		5/8	1877	4/4/14	Wm Loos	ever at 5/11/77
✓ 125	S	118	W	#239		3/4	2582	4/21/77	Chester Frost	10' from curb
✓ 125	S	190	E	173		5/8	1835	9/16/12	Wm Loos	replaced by above
✓ 138	W	68	S	171	Check 112 in Col. St. Col. St.	3/8	1393	11/17/1891	Wm Anderson	See Columbia St. ✓
✓ 143	S	259	E	173		5/8	1940	7/29/15	Geo. N. Holzapfel	
✓ 144	N	146	W	173		5/8	1901	7/30/14	J. C. Hines	
✓ 144	N	191	E	171		5/8	2248	5/24/26	A. Diler	
✓ 145		48	E	Hyd		3/4	2535	1/11/67	Mc Enay	6' out from curb 4" main 5' deep
✓ 145	S	296	E	173		5/8 3/8	1938	7/68/15	Clyde Holzapfel	
✓ 146	N	98	W	239		3/4	2578	12-21-76	L. Finck	10' from curb
		<del>114</del>	<del>E</del>	<del>167</del>		3/8	854	4/2/1880	Henry Hebert	5 1/2' deep - 4" main
✓ 148	N	246 1/2	E	171		5/8	2249	5/24/26	A. Diler	
✓ 149	S	360	E	146		5/8	2016	7/27/16	Edw. Thayer	
✓ 150	N	288	E	171		5/8	2231	11/13/25	Wm Kellerhouse (Rodriguez)	
✓ 150	N	26 1/2	W					8/10/98		main 6 1/2' deep - Tapped on North side of main - 9 1/2' from curb.



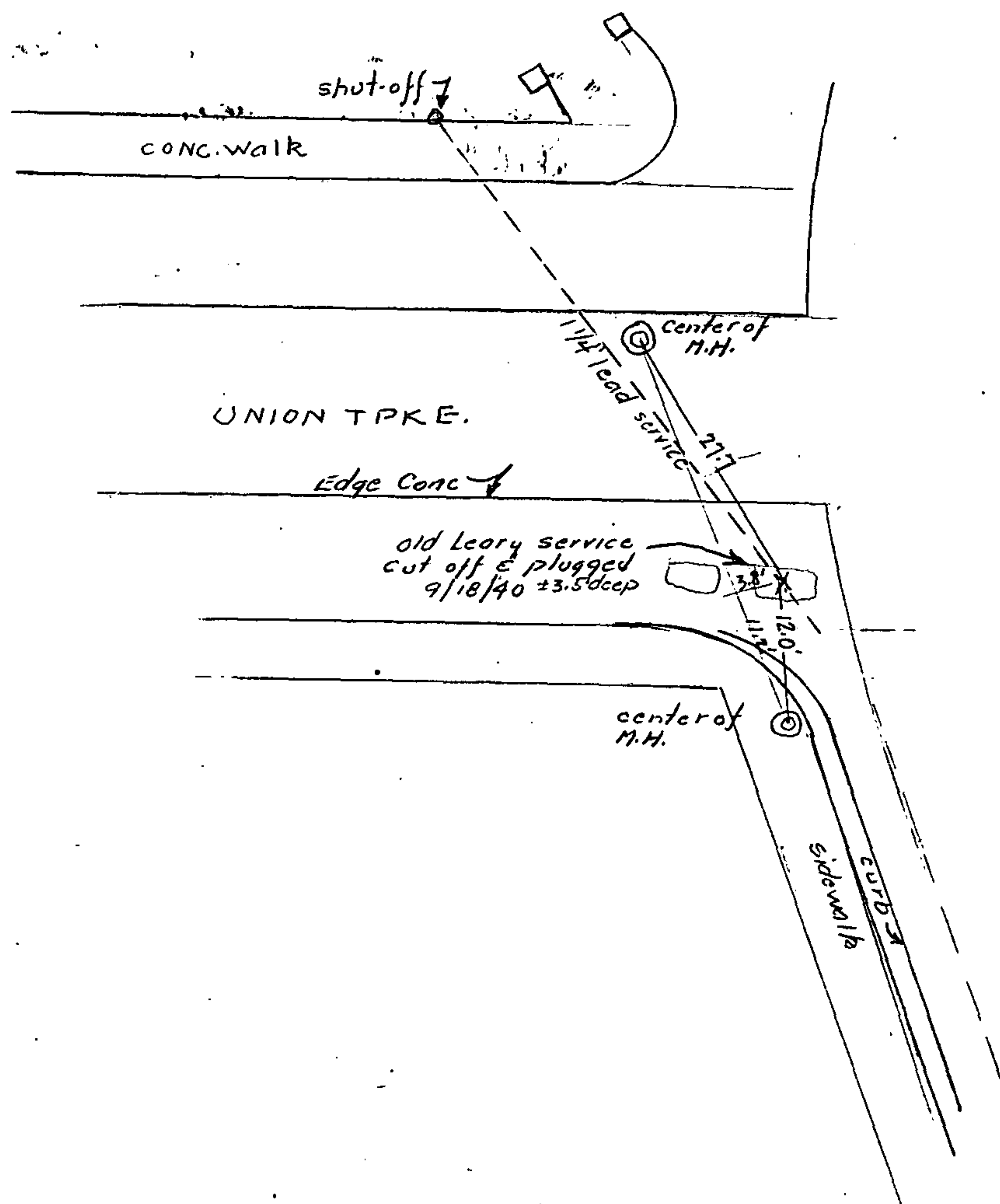
# TAP RECORD

COMMISSION PUBLIC WORKS

*Green St*

	NO.	SIDE	DIST.	FROM	HYD.	STREET	SIZE	PERMIT	DATE OF TAP	OWNER	REMARKS & DATA
✓	151	S	213	W	<i>from W. side of</i>	<i>Stairview</i>	$\frac{3}{8}$	1837	9/26/12	C. M. Thorpe or John Carbone	
✓	152	N	353	E	173 <del>171</del>		$\frac{5}{8}$	1928	6/18/15	Jeremiah Downing	
✓	154	N	373 1/2	E	173 <del>171</del>		$\frac{5}{8}$	1902	8/4/14	Jeremiah Downing	
✓	155		533 <sup>4 in</sup>	E	177		$\frac{5}{8}$	1873	12/8/13	Douglas N. Weaver	Check Permit
✓	157	S		E	177		$\frac{5}{8}$	1880	4/15/14	Douglas N. Weaver	
✓	158	N	419	E	177 <del>171</del>		$\frac{5}{8}$	1888	5/11/14	Max Levine	
✓	160	N	455 1/2	E	177 <del>171</del>		$\frac{5}{8}$	1896	6/25/14	Max Levine	
✓	162	N	490	E	177		$\frac{5}{8}$	1935	7/22/15	Max Levine	
✓	163		195 145'	West Street line		Farmers T. P.	$\frac{3}{8}$	1539	10/29/1897	James A. Roseman	
✓	164	N	526	E	177		$\frac{5}{8}$	1936	7/22/15	Max Levine	
✓	165		145'	West Street line		Farmers T. P.	$\frac{3}{8}$	1522	5/24/1897	James A. Roseman	
✓	183	S	75'	E of Green & Fair Corner			$\frac{3}{4}$	2707	10/31/20	L. Zito	3' deep - 10' out from curb - 6" dia
✓	185	S					$\frac{3}{8}$	1684	1/12/1907	Mrs Annie English	
✓	191	S					$\frac{5}{8}$	2223	9/21/25	Harold Rice	50' W. FROM HYD. LINE # 210 HYD. 55' NORTH OF GREEN ST. MAIN ON AITKEN AVE.
✓		S	12	from curb line		Arthur Ave	$\frac{5}{8}$	1925	4/27/15	Otto Beach	check permit also





GREEN ST.



10/26/10

#2 Harry Howard Ave.

Conera's Upholstery  
Pete Sanjello

Water Service Shut-off  
@ main by Byron Parker

\$50.00 Disconnect Fee

- Paid -

Harry Howard Ave.  
Harry Howard Ave. Misc.  
Hartwell Ave.  
Harland Place see Pruned ally  
misc.  
Hudson Avenue

H

60 St. Hart - Elmwood Hamm  
15' N.E. of Hydrant  
9' N. of Hydrant Skutoff  
11' N.W. of Manhole in road  
5' deep.

Repaired - 10/7/67  
by DAW

17' 4" N. Hydrant 179 former Hudson Edw. Co - now Tanguillo Upholstry

8/9/83 76' N. of Hydrant 179 - new 1" tap for John Sharpe - 7 1/2' deep - 19' from  
permit # 2622 north corner of foundation (former Horton Burial)

Hydrant corner of Lucille Dine & Harry Howard moved  
93' east of previous location

Jimmies Home Conversion Stand top is 4' 9" from west side corner of  
bldg. @ #70 - 4' 8" deep



# TAP RECORD

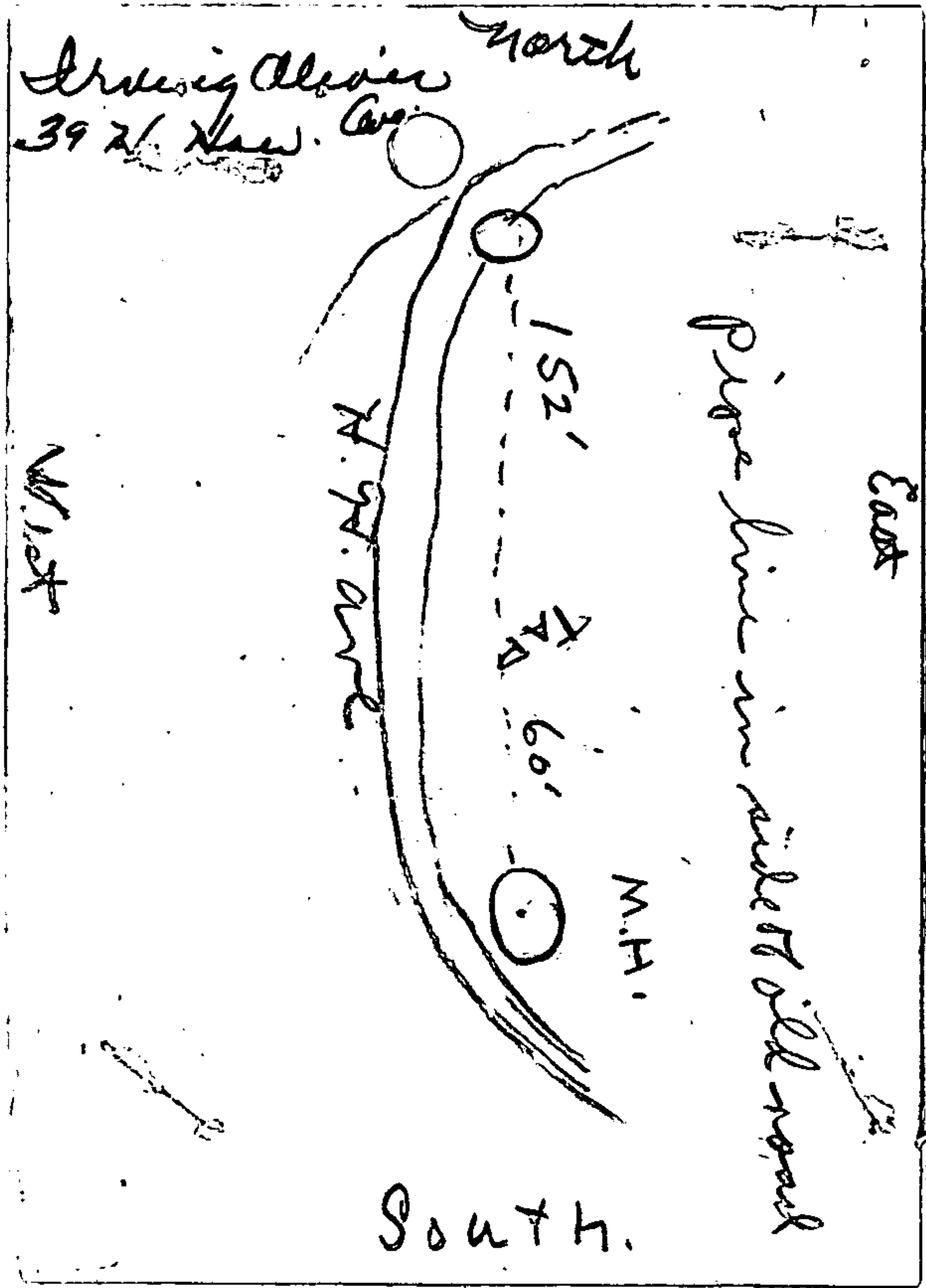
COMMISSION PUBLIC WORKS

*Harry Howard Ave.*

see next page

NO.	SIDE	DIST.	FROM	HYD.	STREET	SIZE	PERMIT	DATE OF TAP	OWNER	REMARKS & DATA
✓ 14	E	150	S	180		3/8	1817	4/3/14	Nonamacher Bros.	
✓ 48	N	119 24	W	180 A		5/8	2340	9/8/27	Wm. Hermance	old tap broken during sewer const.
✓ 62	S	177	E	180		5/8	1906	8/31/14	Leonard Lent	split off by city 3/2/51 in curb - 1/2" dia. + service to brickwork
✓ 64	S	151'-4" 157'-4"	Chick field E	180		3/8	1913	11/19/14	Claude Hawner	
✓ 70	S	359	N	199		3/8	2116	6/13/23	Benzie Race	
✓ 72	S	386	E	199		3/8	2095	5/12/27	Frank Amgaski	
✓ 74	S	407	E	199		3/8	2243	1/27/26	Frank Kilmer	
		203	E	180	see note opposite	1/2		6/2/92	Trimmer's Home	Covering Stand
✓ 76	N	450	E	199		5/8	2180	9/27/24	John Glenowitz	
✓ 78	S	469 1/2	E	199		3/8	2092	5/1/22	John Atchison	
✓ 82	S	558	N	199		3/8	2117	6/13/23	Hard Mc Darley	
	E	299 6'	S	245		3/4	2529	6/16/47	Gustaf Hess	6" main, 42" deep, about 8' 6" gutter
	S	29	W	247		5/8	2404	8/15/32	Margaret Delaney	
	E	262 5'	S	245		3/4	2526	6/4/47	Walter Sayko	42" deep.
	S	111'	W	247		3/4	2467	4/5/38	Andrew D'Inguillo	6' 6" deep.
	S	180'	E	246		3/4	2509	5/20/45	Andrew D'Inguillo	on 8" main
		192.5	S	246		5/8"	2488	6/2/41	Wm. Arnold	see Permit
	E	265 3"	S	246		5/8"	2525	3/4/47	Henry Bender	8" main 40" deep - 9' ft. curb
	S	2'	E	199		5/8"	2489	1/2/41	Adolph Weiss	on 8" main





Irving Oliver  
 39 1/2 New Ave

3/4" tap 3/4" copper service  
 8" main 8' deep tap in  
 west side of main house  
 west side of street, main is  
 in the west shoulder of cut off  
 measurements taken from  
 manholes  
 main is 7' west of sewer

# TAP RECORD

COMMISSION PUBLIC WORKS

Harry Howard Ave.

see next page

NO.	SIDE	DIST.	FROM	HYD.	STREET	SIZE	PERMIT	DATE OF TAP	OWNER	REMARKS & DATA
	E	132	N	246		3/4	2533	8/21/47	Andrew D'Inguillo	on 8" main - 9' from curb 58" deep
	E	126	N	245		3/4	2547	7/20/48	Wm Egan	8" main 48" deep
		29.3	SW	246	4" connection				Muebergal Greenhouse	
	S	93'	E	264	curb line	3/4	2573	8/2/50	G. D'Inguillo	on 8" main South side main 4' 6" deep on N side of street
86	S	2 1/2'	W	243		3/4	2593	3/4/51	G. Fabiano	8' main 4' deep
	S	76	W	245		3/4	2604	7/26/51	Peter Japko	
	E	62'	East of south corner of Fabiano foundation			3/4	2614	3/27/52	Fabiano	8" main 7' deep
39	(see next page)					3/4	2636	6/16/53	Dr. Oliver	8" main 8' deep
35	W	4'	E. side of macadam under road			3/4	2637	6/19/53	Mike & Lettor	main 8" 6" deep main 4' from E. side of macadam under road
		179'	N.	199	HH. Ave	3/4	2740	6/5/58	J. Thitroski	8" main - 8' deep 4' 8" curb
		179'	N.	199	" "	3/4	2741	6/6/58	H. Thibano (part)	from side of road
	E.	13'	S.	246	6' W. edge of Road	3/4	2452	9/2/59	Sophie Arnold	3' 9" deep
100	E	56'	S	246					De Feo	tapped on East side capped w/ Brass Cap

8/10/05 New Elk's Club

1" Tap West of 8" main

40' 2" N of hydrant

6' deep.

Fire Service - 4"

38' N of hydrant



# TAP RECORD

COMMISSION PUBLIC WORKS

Harry Howard Ave. Miscellaneous

NO.	SIDE	DIST.	FROM	HYD.	STREET	SIZE	PERMIT	DATE OF TAP	OWNER	REMARKS & DATA
✓	N	17	S	180		3/8	1004	9/15/1887	Geo. C Byrne	
✓	N	90	NE	180		3/8	1897	7/6/14	C.P. Bronk	
✓	E	173	S		Oak tree on City line	5/8	2228	10/13/25	Mrs Caccio	ok permit put diagram with this work.
✓	W	61	S	181		5/8	1403	5/25/1897	Fireman's Home	
✓	W	59	S	181		3/8	1583	8/21/1900	Fireman's Home	
✓	W	13	N	184		5/8	1214	10/21/1886	J. W. Hawks	See next entry measurement taken from new hydrant
✓	W	10'-6" -17-	S	199		5/8			J. H. Hawks	
✓	W	13	N	184		5/8	1318	4/13/1889	J. H. Hawks	
2 *	E	17'4"	N	179		5/8	2364	5/17/29	Hudson Leds Co.	Taps rehabilitated
	N	8'1"	W	199		3/4	2501	6/15/42	Fireman's Home.	
✓	N	115	NE	180		3/8	1898	7/6/14	Henry Nonemaker	
✓	NE	1067	NE	199		1/2 3/8	2061	4/14/21	Shower (Nienburgall)	
✓	S	203	E	180		3/8	1914	11/21/14	Michael Shinsky	
✓	E	290	S	181		3/8	979	5/20/1882	Mrs. Wilson	
✓	S <sup>?</sup> E	300	N	180		3/8	1402	5/17/1895	Ed Nonemaker	
	S <sup>?</sup> E	39	S <sup>W</sup>	198		1"	2379	1/9/31	Chas. Van Buren	ABANDONED 10/26/49 SHUT OFF & DISCONNECTED

Garden Apts -  
fed from Justice Place

# TAP RECORD

COMMISSION PUBLIC WORKS

Harry Howard Ave. - Miscellaneous

NO.	SIDE	DIST.	FROM	HYD.	STREET	SIZE	PERMIT	DATE OF TAP	OWNER	REMARKS & DATA
	S	4'	E	199 184	by leak detector 4/26/40	3/8	1478	6/18/1895	Eugene Jacobie	(His Property)
	E	47	N	181		5/8	1208	9/11/1886	S.M. Parsons	(See permit book) The water from this tap is carried thru the service of 1207.
	E	382	S	181		5/8	1247	6/6/1887	S.M. Parsons	(Shut off Oct 12, 1895)
	E	40	N	181		5/8	1207	9/11/1886	Levix Simmons	See permit book The water from 1208 runs into the service from the tap.
	N	8'1"	W							
	<del>W</del>	<del>162</del>	<del>N.E</del>	<del>199</del>	<del>three taps</del>	<del>1</del>	<del>2680</del>	<del>6/27/55</del>	} Cut off at main 5/14/63	
	W	162	N.E	199		1	2681	"	} 7' main each tap	
	W	162	N.E	195		1	2682	6/27/55	} Home 14 ins. apart.	
		191	N-HYD	179	H.H.A. v Clinton	3/4"	2699	5/1/56	Frank Fabiano	8" main - 8' deep 3' out from C.
	E	5'	N-HYD	245	H.H. Ave	3/4"	2718	6/18/57	Wm. Spanberg	8" main - 5' deep 6' side of main
		121'	S-Gate	on River ledge		3/4"		11/2/57	E. Parks	8" main - 3 1/2' deep 5 1/2' edge load. 6' side
		9'	N. Hyd	199	Wade 8" main	3/4	2471	9/9/60	H. Thigman	5'8" deep - 6" main 3' W. of curb
						3/4	2499	10/29/62	Ped Super	5' deep
		25 1/2	S	198					Fireman's Home	8" main
		11' from	Firebox # 332	-	8 1/2' from	Manhole			High School	

Harry Howard  
Clinton



Taps installed Harry Howard Ave. 1927.  
8" universal water pipe - no manure

Fremont Home	Pd & money refunded 3/1
Low George	Cancelled 3/6/28
John Slovansky	Pd & money refunded
Engene Hallenbeck	Pd & money refunded
Frank Kelmer *	Pd - refund ordered 3/1
Leonard Lamb *	Cancelled 3/6/28
Henry E. Michael	Pd - refund ordered 3/1
Ward Mc Darby *	Cancelled 3/6/28
Wesley Mandel	Pd & refund ordered
Julia Nonanahui	Pd & refund ordered
Berzic Race *	Cancelled 3/6/28
Frank Smegochy *	Cancelled 3/6/28
John Shaffer	Pd & refund ordered 3/1
Fred Washburn	Cancelled 3/6/28

These taps put in on

# TAP RECORD

COMMISSION PUBLIC WORKS

Hartwell Ave - Greenport.

NO.	SIDE	DIST.	FROM	HYD.	STREET	SIZE	PERMIT	DATE OF TAP	OWNER	REMARKS & DATA
✓	S	259	W	229		5/8	2069	6/9/21	Wm. Griss	Fruit
✓	S	197 1/2	W	229		5/8	2068	6/9/21	Wm. Griss	}
✓	N	196	W	229	F	5/8	2067	6/9/21	Wm. Griss	
✓	N	194	W	229	H	5/8	2077	7/12/21	Wm. Griss	
✓	S	162'-6"	W	229		5/8	2072	6/27/21	Wm. Griss	
✓	N	122'-4"	W	229	P	5/8	2071	4/27/21	Wm. Griss	Benson
✓	S	105'-10"	W	229		5/8	2070	6/27/21	Wm. Griss	Emergen.
✓	N	53	W	229	PD	5/8	2078	7/12/21	Wm. Griss	
✓	N	75	E	229		3/8	2147	1/30/20	Wm. Griss	abandoned May 14, 1931
✓	S	10'-4"	W	229		5/8	2079	7/12/21	Wm. Griss	
✓	N	70	E	233		5/8	2146	10/15/23	Packey Turry	
✓	NE	<sup>38</sup> 35'-6"	E	229		3/4	2382	5/14/31	C. H. Evans 3rd.	
✓	N	35'-6" red ink								
✓ 8	S	64'	E	229		3/4	2388	1/13/32	Geo. Inman	





Huschele (next to Seehusen)

44' NW from Rt side of porch

61' 10" NW from Lt side of porch

3/4" tap 5' deep

Permit #  
2633

7/18/85

Jenkins Parkway  
Julia Trust

J

# TAP RECORD

COMMISSION PUBLIC WORKS

*Jenkins Parkway.*

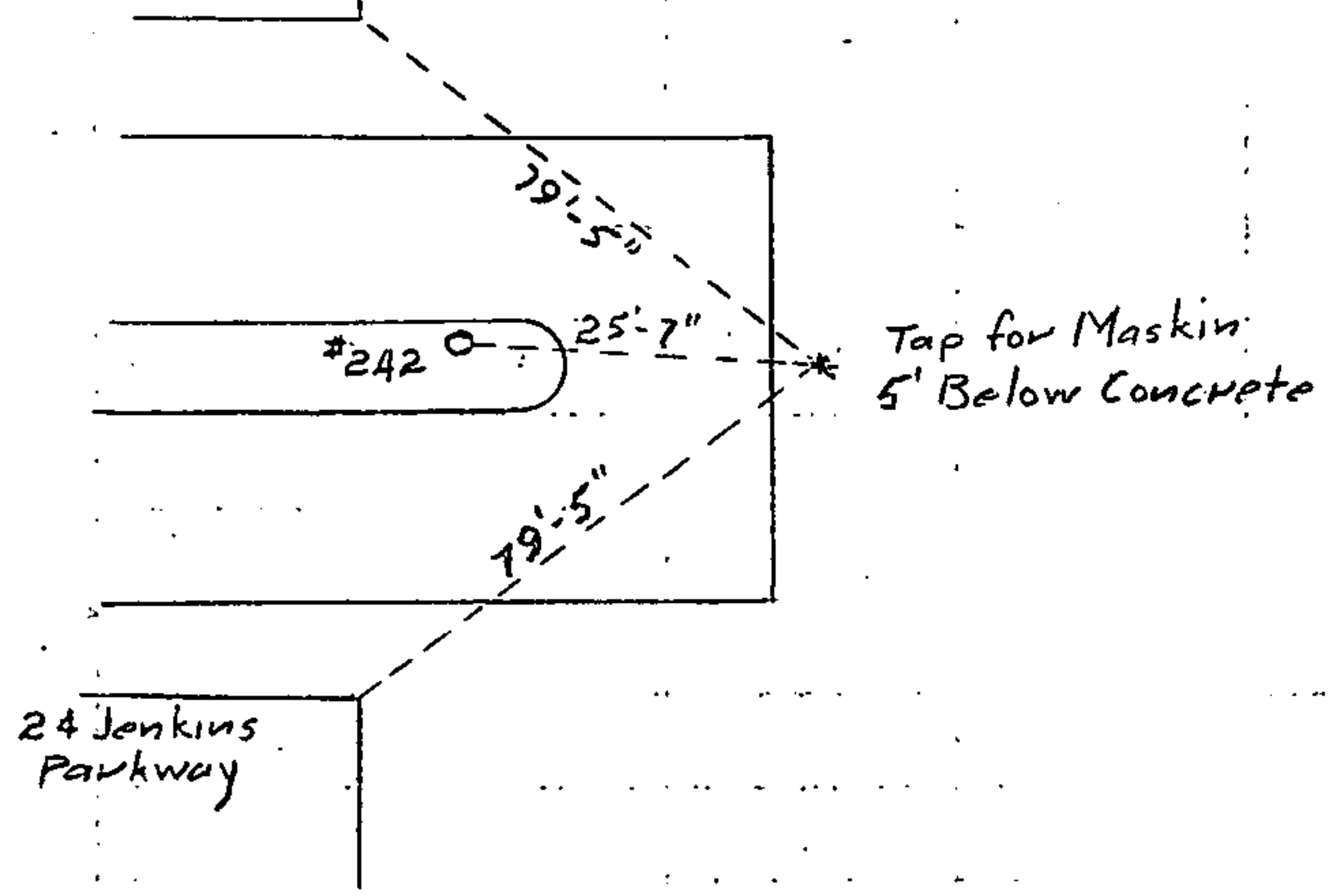
①

NO.	SIDE	DIST.	FROM	HYD.	STREET	SIZE	PERMIT	DATE OF TAP	OWNER	REMARKS & DATA
3	W	15' 5"	S	241		3/4		3/19/27	Charles Katsch	25' east of curb 5' deep bin line
5	W	25	N	241	✓	5/8	2280	5-1927	Jairview Realty Corp.	
2		23	N	241					Decey Lawrence	
6	E	24	N	241	✓	5/8	2279	5-1927	Jairview Realty Corp.	
7	W	74	N	241	✓	5/8	2282	5-1927	Jairview Realty Corp.	
8	E	75	N	241	✓	5/8	2281	5-1927	Jairview Realty Corp.	
12	E	129	N	241	✓	5/8	2283	5-1927	Jairview Realty Corp.	
13	W	125	N	241	✓	5/8	2284	5-1927	Jairview Realty Corp.	
16	E	115	S	242	✓	5/8	2285	5-1927	Jairview Realty Corp.	
17	W	117	S	242	✓	5/8	2286	5-1927	Jairview Realty Corp.	
19	W	73	S	242	✓	5/8	2288	5-1927	Jairview Realty Corp.	
20	E	75	S	242	✓	5/8	2287	5-1927	Jairview Realty Corp.	Capped off 8-30-00 (mp)
21	W	30	S	242	✓	5/8	2290	5-1927	Jairview Realty Corp.	
22	E	28	S	242	✓	5/8	2289	5-1927	Jairview Realty Corp.	
23	W	27	N	242	✓	5/8	2292	5-1927	Jairview Realty Corp.	
24	E	28	N	242	✓	5/8	2291	5-1927	Jairview Realty Corp.	Continued
	Dead end		58' N	242			W.D. & A.K.S.	6/8/48	See 100	20





23 Jenkins Parkway



# TAP RECORD

COMMISSION PUBLIC WORKS

Joelia Tract (PLACE)

NO.	SIDE	DIST.	FROM	HYD.	STREET	SIZE	PERMIT	DATE OF TAP	OWNER	REMARKS & DATA
	EAST	136'			Hydrant on south end of Joelia Tract the tap is on N. side of hydrant	3/4"	2605	9/26/51	Samuel Aguirre	main S. side of street Tap in E. side of main
	EAST	173'4"			S of hydrant at rock end of Joelia Tract main W. side of street (Lot # 17)	3/4"	2609	11/26/51	Prinzer	main S. side of street 8" main 4' deep
	EAST	14 1/2'			S of hydrant at S. end of Joelia Pl.	3/4"	2612	2/26/52	Jerry Klein	8" main W. side of street 5' deep
(LOT 12)	EAST	250'	S	end		3/4"	2617	6/18/52	G. Fabians	8" main W. side of street 7' below top of ground.
	EAST	102'4"	S.	end of J.P.T.		3/4"	2619	7/11/52	D. Rzewak	8" main tap W. side of main main 5' deep
LOT #3	WEST	48'	S.	251	(SEE Rudbeck Pl.)	3/4"	2620	7/30/52	G. Fabians	5' 9" deep
LOT #5	West	92'2"	S	high S. end of st.		3/4"	2647	9/22/53	G. Fabians	main 6' deep 8" main
LOT #6	West	34'	S	first hyd		3/4"	2653	5/11/54	P. Grossman	



Garden Apts - fed off Joslin Place

# TAP RECORD

COMMISSION PUBLIC WORKS  
JOSLIN PLACE (TRACT)

NO.	SIDE	DIST.	FROM	HYD.	STREET	SIZE	PERMIT	DATE OF TAP	OWNER	REMARKS & DATA	
LOT 7-8	W	220'	from (East hydr. to the road)			3/4	2662	8/26/57	R. Bruce Sibley	main to 5' 6" deep	
LOT 19	E	2	1. (East hydr.)			3/4	2664	9/24/57	Muller Jozuski	main to 4 1/2 ft deep	
LOT #11		5'	from front of hydrant			3/4	2678	5/17/57	Mr. Creal		
LOT #9		106	S	hydr		3/4	2688	1/9/57	Tony New		
38	E	6	S	hydr		3/4	2689	9/12/57	M. Latta		
LOT #12		181-6"	S	HYD. - Connors Joslin & Associates		3/4	2631	3/14/56	J. Price	main - 5' deep	
LOT #30		37'	N	HYD-3		3/4	2697	3/28/56	J. Galdeman	main 8" - 5' 8" deep	
LOT #21	E	150'	East of HYD 3			3/4"	2700	5/1/56	Irving Green	5' 1" deep - 6" main 8' out from curb	
LOT #24	E	117'	No. of 2nd Hydrant			3/4"	2702	6/20/56	Paul Therman	8" main - 6' deep	
LOT 26	E	112'	E. last Hydrant			3/4"	2705	9/27/56	Van Hartwick	8" main - 6' deep	
			See Jackson Place							H. Westerman	
LOT #22 @ 23	W	33'	S. first Hydr. - Connors			3/4"	2717	4/22/57	Harry Rose	8" main - 6' 8" deep	
	E	166'	North 2nd Hydr.			3/4"	2730	11/13/57	Albert Kaip	8" main - 5' 8" deep 8' out from curb	
		156' 7"	W. last Hydr.			3/4"		11/5/57	Philip Pomeroy	8" main - 5' 7" deep 8' out in St.	
	Dr	68' 4"	S. LAST HYD.			3/4"	2735	1/6/58	To Ginsberg	7' from edge of road 6' deep	
23		82'	N. second Hydr.			3/4"	2447	6/20/59	Dr. Miller	8" main - 6' deep. Tap in side of main	
13	Dr	21'	S Hydr. - 4' 9" deep			3/4"	2465	6/20/60	J. Thurston	2' 1/2" from edge of road 4' 1/2" deep	
17	W	160	N	265		3/4"	2590	8/19/78	C. Hallenbeck	5' foot off edge of road 5' 5" deep	
25	E	164'	N. Hydr.		8" main	3/4"	2495	8/13/62	Kalish	6' 9" deep	
20		90	S	Hyd		3/4	2533	11/3/66	Sheffer	2' from grass 5' 1" deep 8" main	

McKinstry Place  
McNeil Kelly

Ms



12414 McQuinty Place - 2 water services and 2 power lines  
all in the same trench

# TAP RECORD

COMMISSION PUBLIC WORKS

*McKinstry Place*

NO.	SIDE	DIST.	FROM	HYD.	STREET	SIZE	PERMIT	DATE OF TAP	OWNER	REMARKS & DATA
✓ <u>4</u>	N	81	S	192		5/8	1607	10/7/1901	Albert Payne	
✓ <u>5</u>	W	83	S	192		3/8	1606	10/7/1901	Wm C. Granger	
✓ <u>7</u>	W	33	S	204		3/8	1749	11/22/09	Patrick McDonald	
✓ <u>8</u>	E	64 1/2	S			3/8	1712	9/16/1908	Ed. Niblett	
✓ <u>11</u>	S	4	E			3/8	1734	8/24/09	Patrick McDonald	
✓ <u>12</u>	E	36	N	170	new 3/4" line October 1990	3/8	1818	4/20/12	WARRANTY Louis Rote	See note opposite page
✓ <u>14</u>	E	38	N	170		3/8	1819	4/20/12	Louis Rote	
✓ <u>15</u>	S	65 60	S	204		5/8	2102	9/2/22	Ed. Ralph Hamm Edw. Hamm	
✓ <u>16</u>	E	110	N	170		5/8	1752	11/10/10	Wm Hartman	cut off 9/27/78
✓ <u>16</u>	E	104	N			3/4	2592	9/27/78	H. Morrison	8' curb 5' deep
✓ <u>16</u>	E	2	S			3/8	1720	5/3/09	C.E. Niblett	

# TAP RECORD

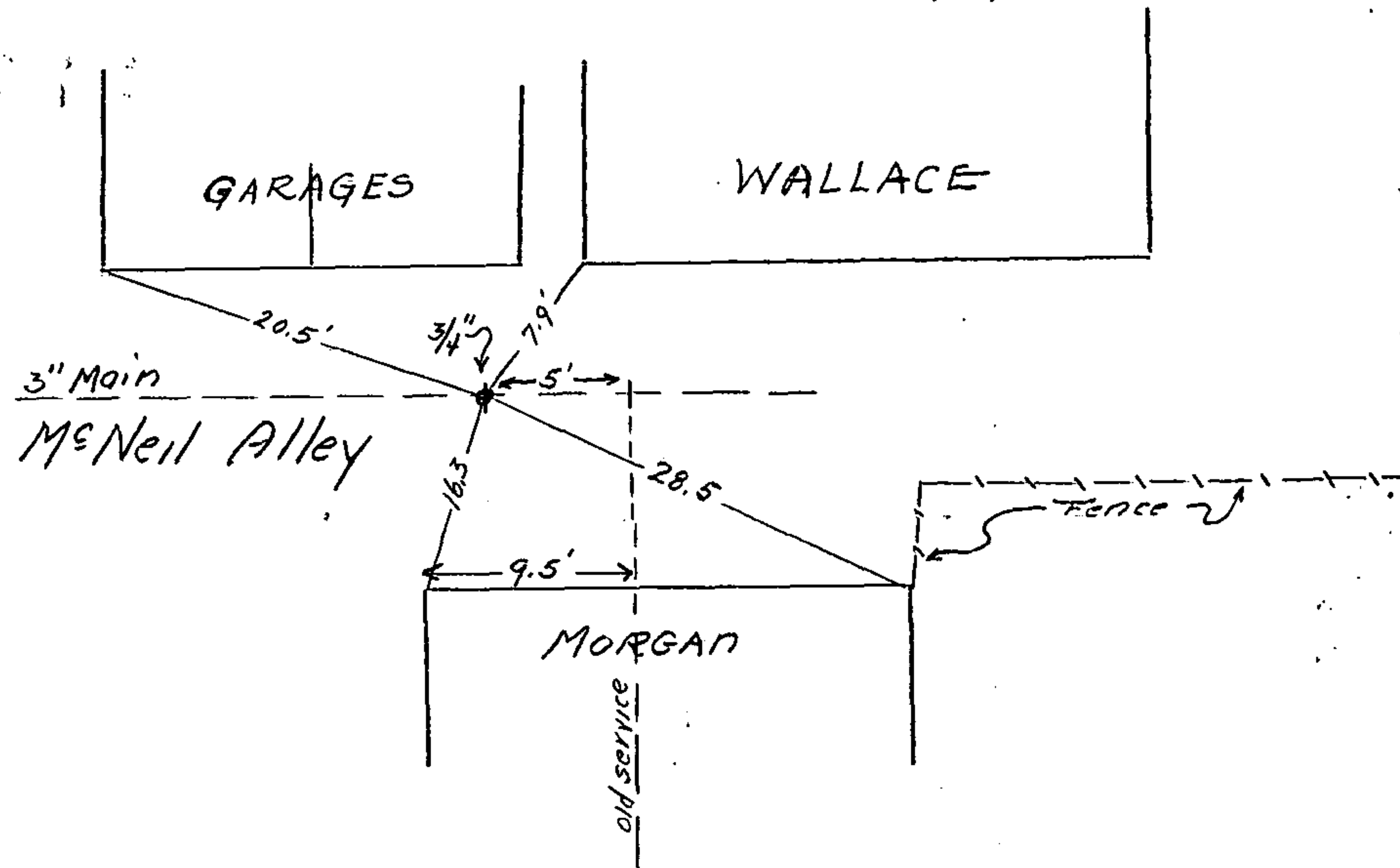
COMMISSION PUBLIC WORKS

McNeil Alley


NO.	SIDE	DIST.	FROM	HYD.	STREET	SIZE	PERMIT	DATE OF TAP	OWNER	REMARKS & DATA
✓	S	406 1/2	Gate in Paul Ave.		Paul Ave.	3/8	2022	10/24/16	A. Kavanaugh	copy sketch from permits
✓	E	305	E	Paul Ave		3/8	2014	7/21/16	Geo. Waltermire	
✓	S	300		Paul Ave		5/8	2013	7/21/16	Ruben Wallace	
✓	E	174	F	manhole gate Val.	Paul Ave	3/8	1962	10/21/15	Geo. Waltermire	
	S		N side of Col. Tpke - Tap in		McNeil Alley	3/4"	2456	3/10/37	James Morgan	(See sketch on back of this sheet.)

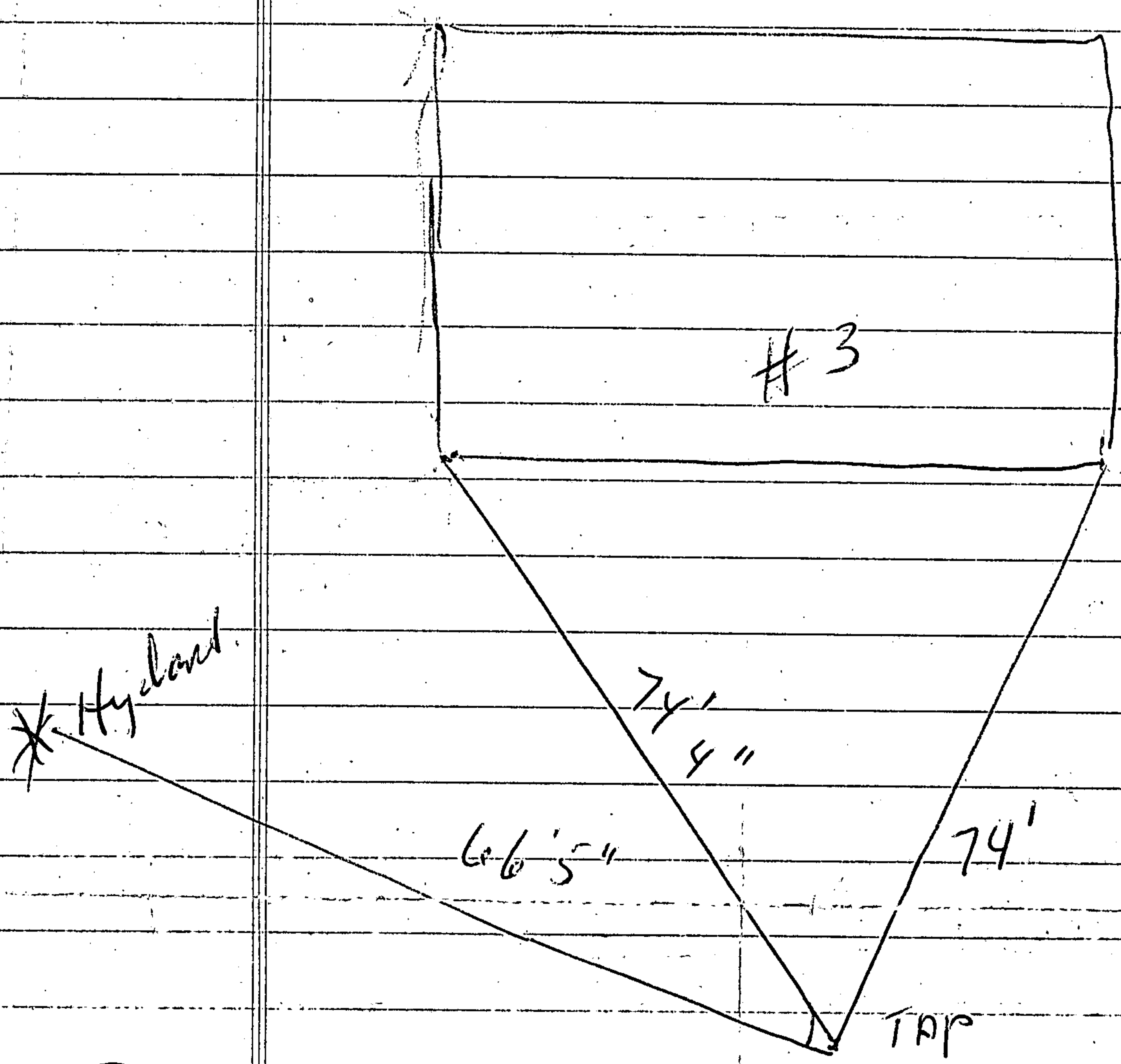


Tie-in to Morgan tap 3/10/37



Mill St.  
Montgomery St.  
Market Place  
Michael Court  
Lucille Drive





\* Hydrant

⊕

Tap installed 8-20-73

③ Lucille Ornel  
Robert Parker

① Mrs. Milano  
⑤ ~~Covero~~  
Scalera



4 Lucille Dr.

103' east of hydrant

72 ft. from right hand  
corner of house

Conera

permit # 2586

Jap

Donovan

#6 Lucille Dr.

17 ft. 7 in east of  
hydrant -

4 ft deep - 5 ft from

edge of road - 6 in

line permit # 2584

6/13/01

#7 Lucille Drive

37' West of Hydrant  
on North Side

3 1/2' - Main

Directly under the  
driveway culvert.

DIG REQUEST from UFPO for: CIT HUDSON

Taken: 06/11/2001 08:42

To: CIT HUDSON / DAY

Transmitted: 06/11/2001 08:53 00002

Ticket: 06111-012-028-00 Type: Regular

Previous Ticket:

State: NY County: COLUMBIA

Place: HUDSON /C

Addr: From: 515

To: 517

Name:

STATE

ST

Cross: From:

To:

Name:

Offset:

Locate: PLEASE STAKE THE FRONT OF THE PROPERTY,, LOCATE FROM 515 UP PAST 517,  
: BOTH SIDES OF STREET

NearSt: N 5TH ST AND DODGE ST

Means of Excavation: BACKHOE

Blasting: N

Work Type: REPAIR GAS MAIN

Start Date and Time: 06/14/2001 07:00

Contact Name: TED PREUSSER

Company: NIMO - GAS

Addr1: 100 FAIRVIEW AVENUE

Addr2:

City: HUDSON

State: NY

Zip: 12534

Phone: 518-828-8609

Fax: 518-828-6240

Email: N/A

Field Contact: TED

Pager: 800-732-4355 x5771

Working for: NIMO

Comments: Lookup Type: ADDRESS

Members: AT&T

: CIT HUDSON

: NIMO / SOUTHEAST

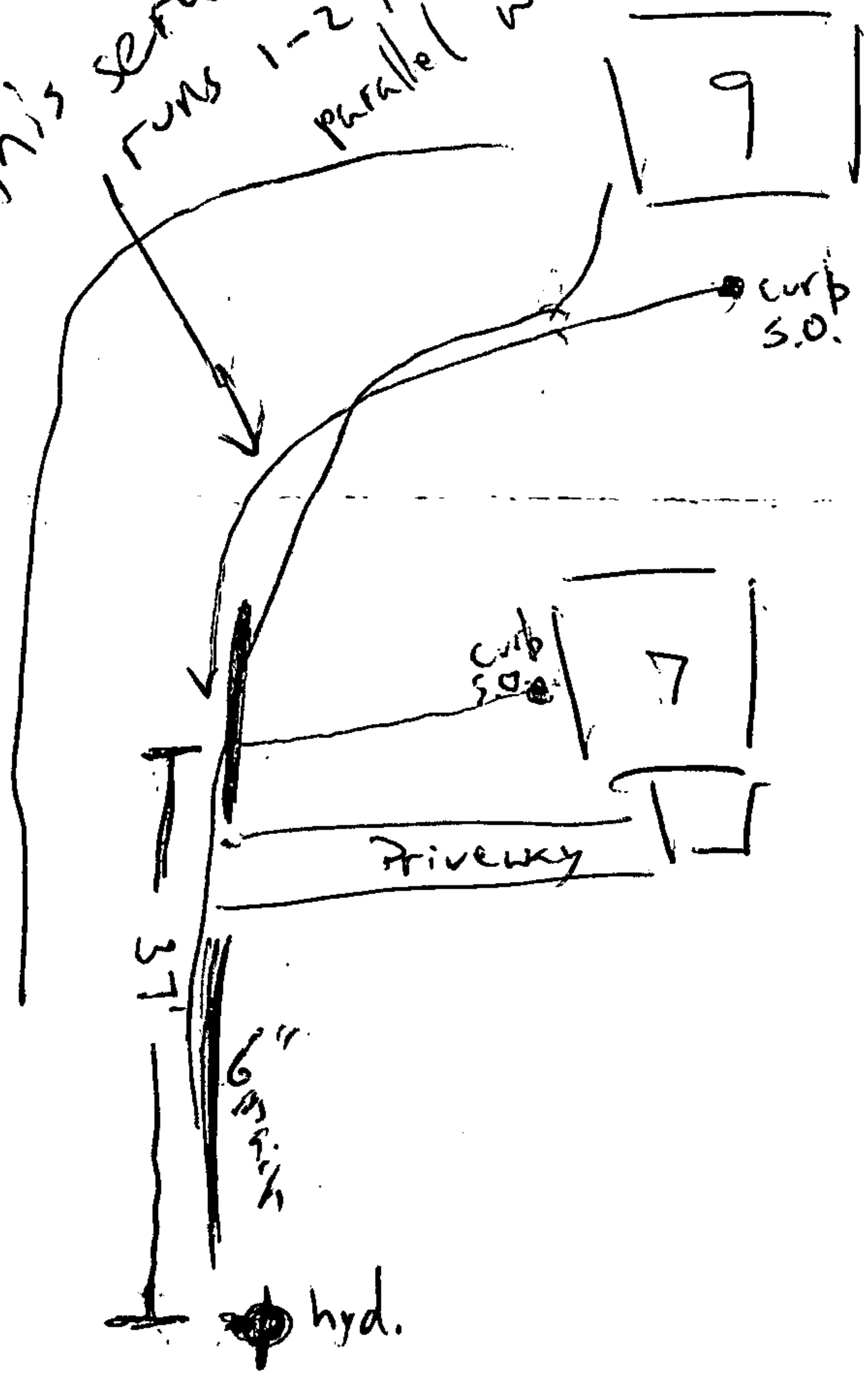
BELL-MENANDS / EAST

MID-HUDSON CATV

#9 Lucille Drive  
 37' 5" W of Hydrant  
 52' 10" from E side of #7  
 58' 8" " W side " " 7

S. Perkins  
 Ryderson

This service (#9)  
 runs 1-2 feet  
 parallel with main,  
 corp #7 is beyond  
 corp #7's corp going  
 east.



Lucile Dr.

5/8 852  
 2151



# TAP RECORD

*Market Place*

COMMISSION PUBLIC WORKS

NO.	SIDE	DIST.	FROM	HYD.	STREET	SIZE	PERMIT	DATE OF TAP	OWNER	REMARKS & DATA
2	St	109	S	15	N. Front	3/8	173	3/4/1875	W. H. Carpenter	Bathing Works.
7	St.	54	W	15	Prison Alley	5/8	2569	11/21/49	Graziana	(Per Permit) S side of main 9' 9" from NE. Corner of "Market Place - 36 1/2" from SE. Corner of Prison Alley - Main 5' 2" deep - 3" main main - 6" 1/2" N. sidewalk.
10							2712	12/19/56	A. Salvatore	22' 2" E. of Corner of House Foundation 21' 10" N. of Corner Brick house.
<p>Hydrant corner of Lucille Drive and NHA moved 93' east of previous location</p> <p style="text-align: center;"><b>LUCILLE DRIVE</b></p>										
1									Joseph Melino	
2					old house on corner				P. Zibella	
3	N	66' 5"						8/20/73	MEYERS Robert Fortes	74' 4" from corner of house (left)
4	S	103'	E				2586	10/5/77	Louis Conera <del>Richard Donnon</del>	72' from rec. corner of house
5									Louis Conera <sup>Sergeant</sup>	
6	S	17' 7"	E				2584	5/19/77	Richard Donnon	4' deep - 5' from edge of road 6" line
7	N	37'	W		3 1/2' - Main directly under the driveway of culvert				Scalera	directly under the driveway Culvert
8										
9	N	37' 5"	W						S. Perkins Ryder	52' 10" from E side of #7 58' 8" from sidewalk #7

# TAP RECORD

COMMISSION PUBLIC WORKS

*Michael Court*

NO.	SIDE	DIST.	FROM	HYD.	STREET	SIZE	PERMIT	DATE OF TAP	OWNER	REMARKS & DATA
12		32' 5"	St			3/4	2472	9/26/60	Thm. Tray	5' deep - 6" Main 10' N. edge of Road
13		102' 8"	St			3/4	2473	10/18/60	N. Lieberman	8' deep 6" Main
7		24'	S.			3/4	2474	11/28/60	Harry Arcus	6' deep - 6" Main
11		18'	St		12' edge of Road	3/4	2475	11/30/60	Howard Dopper	5' 6" deep - 6" Main
#1		74'	St.			3/4	2478	11/1/61	<del>R. P. Johnson</del> <del>Red Jacket</del>	31' 9" deep - 6" main 4' N. edge of Road
9		80'	N.		6' W of Curb	3/4	2479	4/18/61	Samuel Richman	4' 6" deep - 6" m. E. side of main
8		100'	S.	water line right on edge of road here	5' W. of Curb	3/4	2481	6/6/61	L. Thelesman	4' 9" deep E. side 6" main
10	N.	22' 6"	St.	Hyd.	6" main	3/4	2494	7/31/62	L. <sup>10</sup> Bailey	4' 9" deep 3' out from B/P.
5		66' 7"	St	"	6" main	3/4	2485	11/12/61	B. Thelesman	5' 4" deep 4' 8" W of ditch
		151' 5"	N.	Hyd.	E. side 6" Main	3/4	2501	11/19/62	Edw. Cassidy	1' W. edge of B/P. 5' deep
2		99'	S.	Hyd.	W. side 6" main	3/4	2500	11/7/62	Joe Rose	1' from edge of Road - 6' deep
3									(former William) Wendorfer Neefus III	
4									Felschler (former ARCUS)	

20 Mill St - cut off Nov. 1973



# TAP RECORD

COMMISSION PUBLIC WORKS

*Mill St.*

	NO.	SIDE	DIST.	FROM	HYD.	STREET	SIZE	PERMIT	DATE OF TAP	OWNER	REMARKS & DATA
✓	200	W	107	S	45	Second	3/8	1066	11/9/1883	Arthur Bailey	
	202	N	80'9"	E	45		3/4	2577	5/31/50	St and Salbo	
✓	210	N	91	E	45		3/8	1201	8/11/1886	John Muldowney	
✓	212	N	165	E	45		3/8	1563	8/8/1899	Patrick Higgins	
✓	216	N	240	E	45		3/8	1503	9/4/1896	Michael Gaul	
✓	218	N	285	E	45		3/8	1186	5/25/1886	Fred Taylor	
		N	296	SW	174		3/8	1874	3/27/1914	Lombard Ice Co	} Shut off by Urban Renewal 7/73
	14	S	374 1/2	W	174		5/8	2345	5/16/28	Angelo Sanape	
	18	S	297	W	174		3/8	1807	8/15/11	Thos. Lyscomb	
		S	190	W	174		3/8	978	5/16/1882	Chas. Kendall	
	35	N	3	W	174		3/8	1658	5/25/1905	S. M. Parker	
	63	W	400	N	174		3/8	1933	6/21/1915	Harry Kernach	
<b>BREWERY - TAPS</b>											
✓		N	1st St.	?			3/8	1709	7/14/1908	C. N. Evans & Sons	Office
✓		N	6	S	45	11. 2nd St. Office	2- 5/8	541	11/15/1876	" " "	bet. hydr & main
✓		W	133	S	45	Bottling Wks	3/8	704	7/9/1878	" " "	"
✓		E	111	S	45	" " 2	5/8	1476	8/2/1895	" " "	"
✓		E	134	S	45	Boiler Room	5/8	1483	9/9/1895	" " "	"
✓		E	87	N	44	Bottling Wks	3/8	1188	6/10/1886	" " "	"
		S				Bottling Wks 2	5/8	1479	8/2/1895	" " "	Cancelled
		N	117	N	41	11. 2nd	5/8	1123*	11/9/85	C. Evans	
		N	6	W	45	Mill St	3/4	2520	11/9/46	U.S. Refrigerator Co.	2' E of 4" st. gate 7'6" deep

\* C. N. Evans Brewery - his cash main pipe is connected with street main at Mill St. Connection cut off + 2 5/8 taps inserted - OK 11/90 - H.K.B. see above.

# TAP RECORD

COMMISSION PUBLIC WORKS

*Montgomery St.*

	NO.	SIDE	DIST.	FROM	HYD.	STREET	SIZE	PERMIT	DATE OF TAP	OWNER	REMARKS & DATA
✓	243 3	S	69	W	185		3/8	1660	6/6/1905	N.Y.S. CONVENTION OF UNIVERSALISTS	
✓	245 5	S	50	W	185		3/8	1576	6/29/1897	Patrick Burns	
✓	246	<sup>E</sup> N	49 7/12	<sup>N</sup> E	185		3/8	1482	9/9/1895	Edwin Osborn	
✓	249	S	5'6"	E	185		3/8	1756	11/2/1887	Andrew Thalen	
✓	249	S	6'6"	SW	185	(11' W of Hydrant)	5/8	2502	11/9/1942	Mrs. Selma Bray	6'6" from S. Hyd. to E. of mainl. Tap 5' deep.
✓	252	N	32 4	E	185		3/8	1414	4/13/1893	McCarthy, Mary	
✓	253	S	46	E	185		3/8	1381	7/9/1891	Mrs. E. Comerford	
✓	254	S	17 17	S	64	SO. THIRD	1/2	284	6/9/1875	Mrs. M. McCarthy	near 3rd
✓	255	S	74 1/2	E	185		3/8	1510	11/2/1896	John Kelley	
✓		S	150 7 145	W N	60		5/8	276	6/5/1875	Hudson Bldg. R.R.	Abandoned 3/15/30 Repair shop

New Road  
New Road - Misc

N



# TAP RECORD

COMMISSION PUBLIC WORKS

New Road

	NO.	SIDE	DIST.	FROM	HYD.	STREET	SIZE	PERMIT	DATE OF TAP	OWNER	REMARKS & DATA
✓	9	N	336	W	174		3/8	1373	4/20/1889	C. H. Macy	
		N	167	W	175	State	3/8	1200	19/7/1888	Nelson B. Cripps	
✓	10	N	179	W	175	State	3/8	1795	8/15/1888	Michael Hayes	See State St.
			192	W	175	C.D. & K. 6/28/34				J. Goldstein	Shut off 6/28/34
✓	14	S	374 1/2	W	174	Mill	5/8	2345	5/16/28	Angelo Canape	See Mill St.
	12	E	139'	W	175		5/8	2567	10/24/49	Henry Bluff	
✓	18	S	297	W	174		3/8	1807	8/15/11	Thomas Lipscomb	See Mill St.
✓	20	S	190	W	174	Mill	3/8	978	5/16/1882	Charles Kendall	See Mill St.
✓	20	S	252	W		See Parkers House	3/8	700	6/14/1878	Patrick Bluff	
✓	21	N	115	W	174	Mill	3/8	1699	8/20/1907	John Bolinger	mill
						New Road					
✓	21	N	212	W	174	Mill	3/8	1777	10/10/10	Edw. Hawey	
						New road?					
✓	22	SE	168	SW	174		3/8	1790	4/14/11	Peter Lake Henry O'Pray	
✓	27	N	174	SE	174		3/8	1795	5/12/11	Geo. J. Rogers	
✓	31	N	84	W	174		3/8	1092	6/16/1884	Wm Parker	See House
✓	35	N	3	W	174	Mill	3/8	1658	5/25/1905	S. M. Parker	See Mill St.
						New Road					
✓		N	358	E		Hyd. at Parkers House Check log	3/8	699	6/14/1878	Thos. Mach	
	34	E	39	S	174	Front	3/8	1464	10/15/1894	C. McDonnell	see Front St.

# TAP RECORD

COMMISSION PUBLIC WORKS

New Road

NO.	SIDE	DIST.	FROM	HYD.	STREET	SIZE	PERMIT	DATE OF TAP	OWNER	REMARKS & DATA
✓ 40	S	62	E	174		3/8	1091	6/14/1884	John Brady	
✓ 54	E	735	N	174		3/8	1258	11/9/1887	Ann Nelson	
✓ 63	W	400	N	174	Mill	3/8	1933	6/21/15	Henry Lemach	This is for # 69? 10/1/35 etc.
✓ 73	W	516	N	174	Mill New Road	3/8	1586	7/13/1900	Mary Tanning	cut off
✓ 75	W	731	check w field S	45	Mill St	3/8	1189	6/11/1886	Chas. Russell	cut off
✓	N Valley	296	SW	174	Mill St	3/8	1874	3/27/14	Lombard Ice Co	





Oakwood Blvd.

Ken

4 no 3/4 in.

Tap for George Hawron  
tomorrow morning

@ 9. — Oakwood Blvd.

back of 26 Parkwood.


Betty

Oakwood Blvd.  
behind Parkwood Blvd.

2-3/4" taps 3/4" Copper Service  
taps are 18" apart.  
Main 4' 8" Deep

House west side of street  
5' 10" from west curb  
House East side of street

4" main  
N.W. corner of foundation (house)





# TAP RECORD

COMMISSION PUBLIC WORKS

*Oakwood Blvd.*

	NO.	SIDE	DIST.	FROM	HYD.	STREET	SIZE	PERMIT	DATE OF TAP	OWNER	REMARKS & DATA
✓	4	N	118' 1/2	W	YYI		5/8	YY01	4/17/25	Thelley Lorenz	
✓	5	S	Y09	W	YYV		5/8	YY36	4/6/26	E. Delpe	
✓	5	S	174	W	YYI		5/8	YY11	7/11/25	Thelley Lorenz	
✓	9	S	228'	E	221		3/4	2631	7/6/53	Frank Fabiano	
✓	10	N	213' 1/2	E	YYI		5/8	YY33	9/12/17	Chas. Yost	
✓	6		163	Dr	222		3/4	2524	3/15/65	Peter Neso	4" main
✓	12	N	182	E	YYI		5/8	YY61	5/13/24	Chas. Yost	
✓	13	N	124' 7"	E	221		3/4	2571	3/16/50	Fabiano	359' W end of Hyd #222
✓	17	N	103	W	YYV		3/8	YY10	4/26/23	Thelley Lorenz	
✓	19	N	151	W	YYV		5/8	2174	8/9/24	Thelley Lorenz	
✓	36	N	306	N.E.	YYI		5/8	1976	11/16/15	L. H. Weaver	
	1	S	111'-7"	W.	222		3/4	YY81	6/6/40	Henry Maul (Buchalshy)	
	3	S	167:3	W	222		3/4	2484	8/13/40	Jos. Canape	
		E	133	N	gate valve		3/8	2230	10/27/25	L. H. Weaver	
		E	55	N	"		5/8	2100	6/7/12	L. H. Weaver	
✓	24	N	41' 5"	W	221		3/4	2546	7/17/48	R. Steele Phillips	man 5' deep 5' from edge of road addmt
	26	N	89	W	221		3/4	2560	6/26/49	A. Tabano	4" main, 36' 10" from concrete fundat.
		E	5' 10"	from W curb		Behind Parkwood Club.	3/4	2639	7/2/53	B. Weaver	5' deep.
							3/4	2640	7/2/53	(Su Cut)	

# TAP RECORD

COMMISSION PUBLIC WORKS

*Water of Pond*

NO.	SIDE	DIST.	FROM	HYD.	STREET	SIZE	PERMIT	DATE OF TAP	OWNER	REMARKS &
15		74.5"	E	221		3/4	2446	6/15/59	J. Squillace	4" main - 5' deep. 4' from curb. S. Side
	N.	59' 5"	2 1/2'	221	3' 4" N. of Curb	3/4	2455		Tom Paine	5' 6" deep
	S	47' 8"	3'	Hyd.	S. Side of 4" main	3/4	2463	5/3/60	C. Burnett & Lucine	4" main - 3' deep. Curb 5' 4" deep. <i>with capped Dec 21, 1959</i>
	N	12' 3"	E.	Hyd.	N. Side of 4" main	3/4	2464	6/1/60	J. Squillace	4" S. of curb
23	E.	143'	2 1/2'	Hyd.	5' E. of Curb.	3/4	2482	6/13/61	Romeo M. Rossi	4" main 6' deep



Park Place  
Parkwood Blvd.  
Partition St.  
Paul Ave.  
Tower Ave.  
Prison Alley  
Prison Alley Street  
Promenade Hill <sup>also</sup> Parade St.  
Prospect Ave.  
Prospect St.  
Paddock Place.



# TAP RECORD

COMMISSION PUBLIC WORKS

Paddock Place

NO.	SIDE	DIST.	FROM	HYD.	STREET	SIZE	PERMIT	DATE OF TAP	OWNER	REMARKS & DATA
	N	(144) 319	E W	monument at Paddock Pl 249	at Paddock Pl (N side)	3/4	2555	7/4/48	George Bauman	on 8" main in sidewalk area 4' deep.
	N	10'3"	S.E	249		3/4	2568	10/28/48	<del>Robert Howe</del> Robert Howe	(see permit)
94?	N	185'	West	249		3/4	2574	5/4/50	Fred Van Tassel	(see permit)
	N	82'2"	East	249		3/4	2576	5/17/50	Bob Howe	
(LOT #19)	N	274'	West	249		3/4	2586	10/5/50	J. Mc Clare Judd	on 8" main in sidewalk area 5'8" deep
#3 (2)	W	46	S	252		3/4	2587	10/19/50	Ethel Worder <del>Long</del>	main 8" 3'6" to top of ground
#1 (1)	W	93'3'	S	252		3/4	2588	10/19/50	Edith Sturges <del>Long</del>	main 8" 4'2" to top of ground
#642	N	243'	at	250		3/4	2592	9/20/51	Forster Ketterhime	5'1" deep 8" main
#743	N	241'	E	250		3/4	2594	3/16/51	Chas. Van Dusen	8" main 5' deep N. side of main
	N	115'6"	W	250		3/4	2600	6/11/51	Chas. Sanford	8" main 7" front top of ground
#4	W	183'	N	252	Lot #1, Indiant.	3/4	2608	11/13/51	G. Gagnaro <del>A. Gagnaro</del>	main 7'8" west of edge of main data
#12	N	830'	E	250		1 in.	2607	11/2/51	C. Perro	tap N side of main 9' to edge of road
	N	134 1/2	S	251	Lot #2 Paddock Pl Indiant	3/4	2613	9/11/52	Yabian	Tap W side of main
#10	N	72'	E	Perro's Tap	Lot #6 Paddock Pl	3/4	2618	7/8/52	Mc Keal	tap in N side of main main N side of street

# TAP RECORD

COMMISSION PUBLIC WORKS

PADDOCK PLACE

	NO.	SIDE	DIST.	FROM	HYD.	STREET	SIZE	PERMIT	DATE OF TAP	OWNER	REMARKS & DATA
	LOT # 3	WEST	48'	N	251	SEE JOSLIN PLACE	3/4	2620	7/30/58	A. Fabians	8" main 5' deep 9' W edge of main dam m-w side of street
	LOT 1A #2	EAST	27'8"	N	252		3/4	2621	9/16/52	Mary Merick Fabians	main 4' deep
	# 22	N	194'	N	250		3/4	2673	3/31/55	F. Heron	
Lot # 92		N	107'	N	249		3/4	2706	10/5/54	N. Regan	8" main 5' deep
	78				249	Paddock Place	3/4	2704	10/5/56	Dora Laggers	
3rd Paddock	Jabra	8" main	213'	S.	Hyd. on	Pinelodge	3/4	2716	4/11/57	H. Heisterman	5' 6" deep 11" out from curb bay
	5	S	51'2"	N. of curb	4' W. Hyd.	252	3/4	2454	9/14/59	C. Curcio	4' 5" deep
	#16	N	137'6"	E. Hyd.			3/4	2505	8/7/63	L. Shallo	8" main 5' deep N. Side edge Road

Aug 27/52

St Charles  
2-1 in taps  
main is 4 in  
the taps are 3.9 ft  
north of Hyd 152  
10 ft from curb and  
the taps are 18 in  
apart and main  
is 5 ft 6 in deep

4" Main

2-3/4 on E side main

6'9" S. of orig taps

(Rest. - Folg & Garage)

5/2



# TAP RECORD

COMMISSION PUBLIC WORKS

*Park Place*

	NO.	SIDE	DIST.	FROM	HYD.	STREET	SIZE	PERMIT	DATE OF TAP	OWNER	REMARKS & DATA
	✓ 4	N	166	S	15v	P. Square	3/8	893	4/16/1881	Barn Estate	
	✓ 10	E	112	S	15v	P. Square	3/8	38v	8/31/1875	Engineer House #1	N & L
	✓ 12	E	110	S	15v	P. Square	1/2	381	8/31/1875	N. Van Benschoten	
(two)	14	E	39	N	15v	Park Pl	1 in	2660	8/26/1874	A. Charles Hotel	2 in tap
Disconn. after 6	16	E	40	S	15v	P. Square	5/8	25	11/20/1874	C. Lasher	Hotel
Aband.	16	E	25	S	15v	P. Square	1/2	660	4/11/1878	D. M. Haviland	4/15/58
Aband.	18	N	31	N	15v	P. Square	3/8	560	4/12/1877	Mrs. A. Colton	4/15/58
Aband.	18	N	32	N	15v	P. Square	1/2			Mrs. A. Colton	4/15/58
	20	E	5	N	15v	P. Square	1/2	561	4/12/1877	Mrs. A. Colton	
	26	S	26'	Cor. of Bldg		Park Place	1"	252.5	4/22/65	J. Cardato	4" main 1/2" from curb 5/2 dep
	City tap 109	S		Hydr in Park		Park Place	3/4"				
	City tap 777	S		hyd		Park Place	1"		4/175	City Fountain	

See 7th  
Warren  
page for  
new service  
measurements

# TAP RECORD

COMMISSION PUBLIC WORKS

*Parkwood Blvd.*

NO.	SIDE	DIST.	FROM	HYD.	STREET	SIZE	PERMIT	DATE OF TAP	OWNER	REMARKS & DATA
✓ 5	W	65.8 <del>85</del>	W	220	Service Feeds both house + garage	5/8	2065	5/20/21	Henry Hetterheimer	Hyd. 220 moved 19.2' West 4/1/36
✓ 6	N	242.2"	W	220	6" main 58" deep	5/8	2523	7/30/47	Sam Darrich	
✓ 7	S	212.8 <del>232</del>	W	220		5/8	2166	6/6/24	Geo. Ganley	
✓ 8	N	220.8 <del>240</del>	W	220		3/8	2034	9/17/17	L. N. Theaver	
✓ 8	N	251.8 <del>271</del>	W	220		3/4"	2374	6-19-30	Le Roy Delamater	
✓ 9	S	262.8 <del>282</del>	W	220		5/8	2154	4/29/24	Jim Clark	
✓ 13	S	55 219	E	219		5/8	2051 <del>2203</del>	7/9/19 5/15/25	L. N. Theaver	
✓ 14	N	221 1/2	E	219		5/8	1980	11/20/15	Albert Loomis	
✓ 15	S	186	W	219		5/8	2240	4/20/26	Geo. Truck	
✓ 18	N	175	E	219		3/8	1977	11/19/15	L. N. Theaver	
✓ 19	E	98	E	219		3/8	2151	4/25/24	Mrs. Frances	
✓ 20	N	98	E	219		3/4	2508	9/13/63	David Levine	6" main, 5' deep 5' S. of curb
✓ 20	N	99	E	219		3/8	2047	5/14/19	L. N. Theaver	Aband 9/13/63
✓ 21	S	78.6"	E	219		3/4	2474	5/16/39	Henry Maul	
✓ 22	N	53	E	219		5/8	2203	5/15/25	L. N. Theaver	
✓ 23	E	133	N	Gate 220	Oakwood	3/8	2230	10/27/25	L. N. Theaver	

Note: Hyd. 220 moved 19.2' West on Parkwood Blvd. 4/1/36



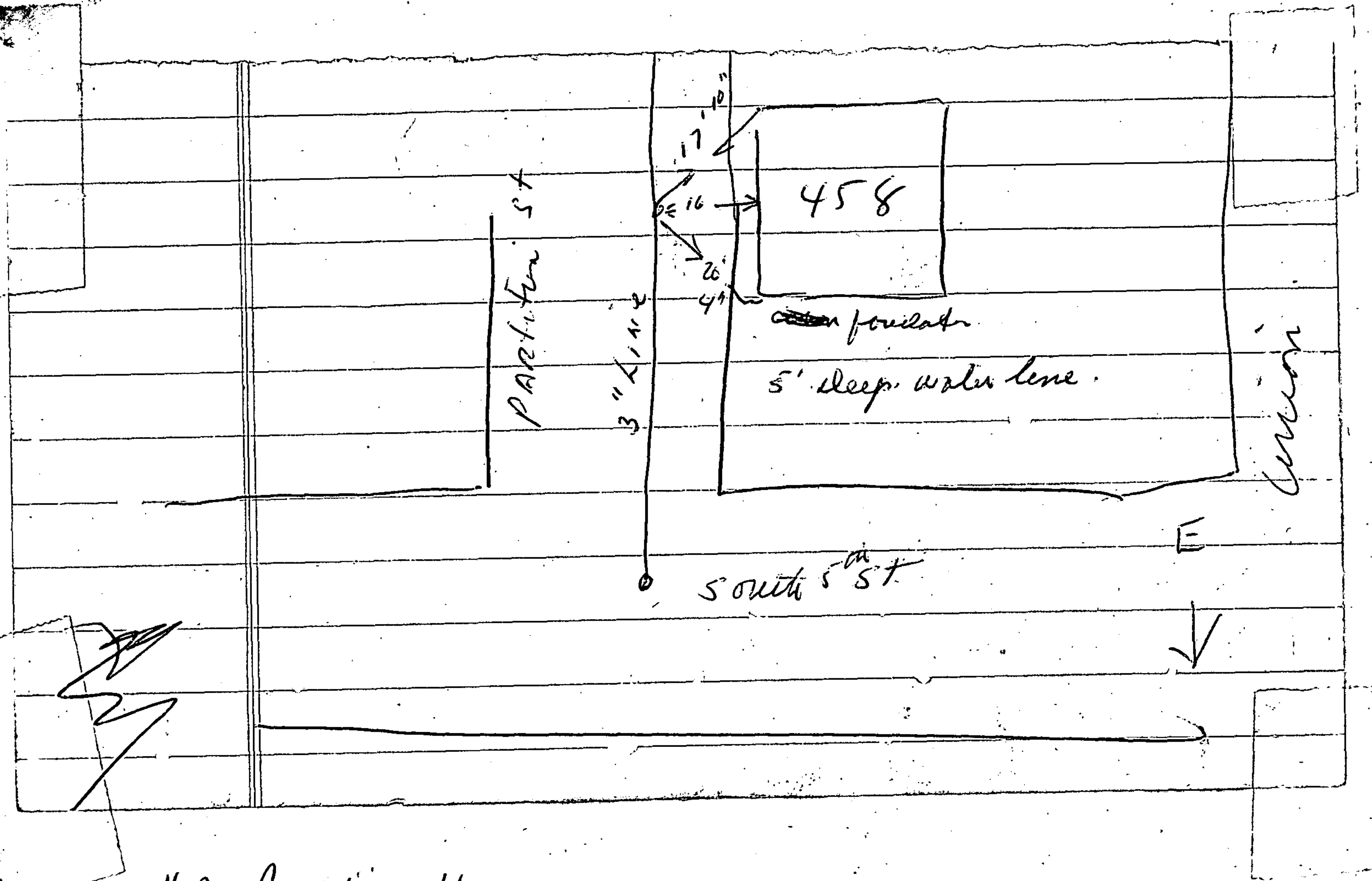
# TAP RECORD

COMMISSION PUBLIC WORKS

Parkwood Blvd.

	NO.	SIDE	DIST.	FROM	HYD.	STREET	SIZE	PERMIT	DATE OF TAP	OWNER	REMARKS & DATA
	65 25	S	4	W	219		5/8	2220	9/10/55	Geo. B. Schroeder	
	26	E	55	N	Gate Valve	Oakwood	5/8	2100	6/7/47	L. N. Weaver	See Oakwood.
		E	7'	W	218		5/8	2524	5/27/47	Clarence Warfield	6" main 7' from curb, 5' deep.
	66 27	S	47	W	218		5/8	2264	7/30/46	Geo. Schroeder	
		E	160'	N	6" gate	Slenwood + Park wood	5/8	2527	5/27/47	Clarence Warfield	6" main 5' deep; 7' from curb - tap 30' E corner post with fence.
	29	S	91'-6"	W	219		5/8	2167	6/24/44	Geo. Frick	
	69 33	S	169	W	219		3/8	2031	7/2/17	Geo. P. Frick	
	37	S	196'	W	218		3/4	2579	8/19/50	Truy Fabians	Macher.
	39	S	146	E	218		5/8	2273	4/25/27	Barney Barina	
	41	S	106' 1"	E	218		5/8	2522	4/25/47	Eugene Scritto	6" main, 54' deep 12' from curb sidewalk to main
	72 39	S	88	W	218		5/8	2253	5/29/26	Peter Markovitz	
	43	S	89'	E	218		3/4	2568	7/29/75	Alvin Kadin	5' from curb 3 1/2' deep.
	75 45	S	74	E	219		5/8	2046	4/28/19	Herman Moritz	
	46	N	25	E	218		3/8	1974	11/16/15	L. N. Weaver	
	54	SW	147	SW	218		1/3/8	2723	7/21/27	P. Weaver	6' from curb tap on W. side of 6" main
	54	N	149	W	218		3/8	1975	11/16/15	L. N. Weaver	
	58	W	247	S	218		1/2	1982	11/22/15	Chas. Fitzguald	
	60	W	143	N	Gate Box		5/8	2189	11/7/24	Stanley D. Loenz	
	45	S	27'	E	218		5/8	2448	12/3/36	L. H. Weaver	Lot # 75
		W	82' 3"	N	218		3/4	2528	6/13/47	Jos. Squillace	6" main
		W	163' 7"	N	218		3/4	2528	6/16/47	" "	54" deep 7' from curb
		W	242' 6"	N	218		3/4	2328	6/16/47	" "	





10/4/06 # 9 Partition St.  
 3/4" Tap S of 12" Main  
 7' 4" E of Hyd.  
 5' 4" from Curb  
 5" deep

# TAP RECORD

COMMISSION PUBLIC WORKS

Partition St.

NO.	SIDE	DIST.	FROM	HYD.	STREET	SIZE	PERMIT	DATE OF TAP	OWNER	REMARKS & DATA
26 22	N	179	E	33		3/8	1020 181	10/2/16	Harris Thinstein	
23	S	22	E	35	Allen	3/8	551	4/10/1877	Wm Nicholson	see allen st.
17	S	76	W	35	Allen	3/8	725	10/5/1878	John Law	
55	S	73	E	36	Allen	3/8	904	5/7/1881	Wm Guthrie	
57	S	57	W	57	Partition	3/8	1794	5/10/1911	D. N. Collier	
67	S	433	S	39	So.-2nd	3/8	406	10/8/1875	Mrs. R. Shells	
90	S	90	W	34	Partition	3/8	1776	10/5/1910	D. N. Collier	
217	S	134	E	57		5/8	2420	3/21/34	Megi Podgonia	old distance cut off allen st.
219	S	98	W	59	Allen	3/8	1487	10/2/1895	S. E. Heath	
348	N	26	N	348	COR. W. COURT	3/8	1397	11/22/1891	Mrs. S. Macy	check in field W. South
79	N	3	W	63	Allen	3/8	909	5/12/1881	Edw. Ryan	
443	S	196	W	GATE BOX	SO-5TH	3/8	1811	10/11/11	Frank L. Smith	
346	N	136 1/2	W	80	@ Court St.	3/4	2625	8/24/83	William Allen	7 1/2' deep 26' south of shut off 4' deep on south side
444	N	199	W	GATE BOX	SO. 5TH	3/8	788	11/2/1879	Geo. P. Dusenberry	
348	N				Finger property				previously cut off at main & bridge reconnecting	dismantled
447	S	218	W	GATE BOX	So. 5th	3/8	789	7/2/1879	Hannah Reynolds	
219	N	91'	W	519	Tap on allen st				Watson	5' deep
456	N	102	W	GATE BOX	SO.-5TH	3/8	790	7/3/1879	Nathan Kenyon	
		75	W	102	Fifth	3/8	1379	6/3/1891	Smith Thompson	
	N	108E	E	79		5/8	2342	12/9/1927	Lawrence Macy	near milk station
301	S	93'-6"	W	79	Partition	1"	2440	5/11/36	John Tankowskas	
	N	255	W	79		3/8	2055	7/19/20	Marks Kearney	
226	N	241	E	57		3/4	2616	4/3/52	Jim Ryan	

\* See below

\* new figure





# TAP RECORD

COMMISSION PUBLIC WORKS

*Paul Ave. - Miscellaneous*

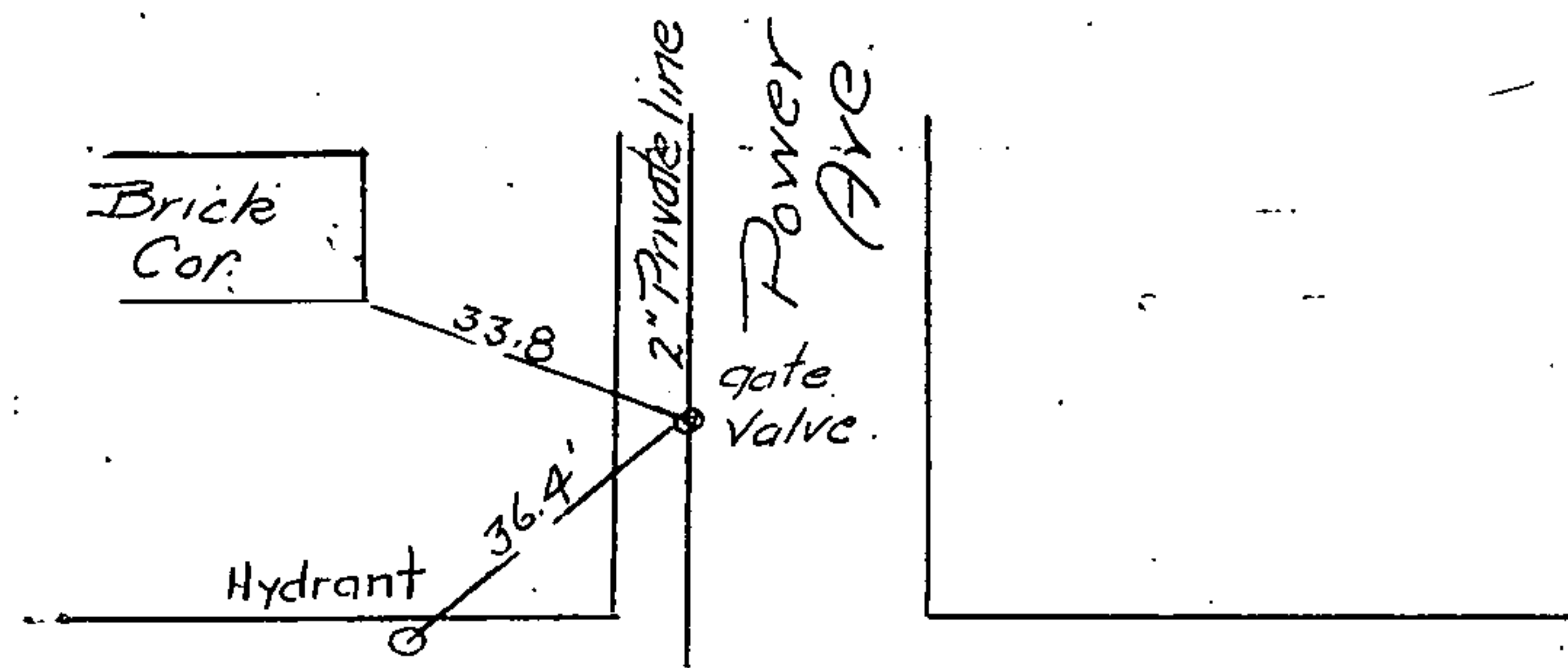
NO.	SIDE	DIST.	FROM	HYD.	STREET	SIZE	PERMIT	DATE OF TAP	OWNER	REMARKS & DATA	
✓ <i>check permit</i>	E	40	TOWN	N.W. CEMETERY BARN		3/8	1860	7/16/13	Town of Thompson (School)		
✓ <i>Cor Exp Green Col</i>	SEE WATER WORKS DISTRIBUTING MAPS p.16						3/8	1668	4/24/1906	James Mc Neil	See Columbia St.
✓	E	130	N	191	Paul Ave	3/8	1669	4/24/1906	James Mc Neil	Double House <i>E side Paul Ave</i>	
✓	E	118	S	189	Paul Ave	3/8	1670	4/24/1906	James Mc Neil	Cottage <i>E side Paul Ave</i>	
✓	E	20	N.E	near Cernin Barn		5/8	1848	11/28/13	Berets Ten Brock		
✓	S	411-6"	S	GATE - PAULBYE. COR. COL. & U.T.P. COR		5/8	2075	7/11/21	Carl Truesdell		

# TAP RECORD

COMMISSION PUBLIC WORKS

Power Ave.


NO.	SIDE	DIST.	FROM	HYD.	STREET	SIZE	PERMIT	DATE OF TAP	OWNER	REMARKS & DATA
✓ <u>11</u>	S	260	W	183		3/8	1289	7/26/1888	Joel Simpson	
	2" Private Line in Power Avenue - cut off April 28, 1980									
	N	322	E	183		1"	2606	7/15/80	Versa Chem	5' deep.
	N	25	E	183		1 1/2"	2610	7/1/81	DinoSaw Inc	5 1/2' deep. 4'6" edge of rd.
		270'	W	183		1"	2637	8/16/85	HAVE Video	5' deep - 43' from front of bldg.



S<sup>o</sup> Third St.

Tie-in to gate on Private Line  
(Stackpool)

2" private line in Power Avenue cut off April 28, 1980





# TAP RECORD


COMMISSION PUBLIC WORKS

*Prison Alley - See also Prison Alley West*

NO.	SIDE	DIST.	FROM	HYD.	STREET	SIZE	PERMIT	DATE OF TAP	OWNER	REMARKS & DATA
✓ 2	N	15	S	15	FRONT	3/8	1672	5/16/1906	James Mattice	
✓ 4	N	14	N	196 176		5/8	2233	12/14/25	Morris Solomon	See W. Prison alley
✓ 8	N	76	W	15	FRONT	3/8	1504	9/8/1896	Maurice Foley	
✓ 10	N	41-8"	E	176		3/8	1724	6/3/1909	Thos. Swain	
✓ 10	N	44	W	15		3/8	1603	8/5/1901	John F. Neater	see
✓ cor front	N	44	W	15		3/8	944	10/4/1881	Thos. Adams	
549	<i>(see N. 6th St.)</i>									

Tap # 1593

Ham-Jillion  
Tap  
measured by  
M.D. 11/12/47



# TAP RECORD

COMMISSION PUBLIC WORKS

*Prison Alley - Miscellaneous*

	NO.	SIDE	DIST.	FROM	HYD.	STREET	SIZE	PERMIT	DATE OF TAP	OWNER	REMARKS & DATA
✓		N	6	S	40	2ND	3/8	2054	9/23/19	Aime Bergeron	
✓		N	43	W	15	NO. FRONT	3/8	958	4/1/1887	Mrs. Connors	see W. Prison Alley
✓		N	7'-6"	W	175	NO. 6TH	5/8	957	1/7/1888	Sheldon & Co.	changed 4/19/21 from 3/8. Barn
✓		N	75	E	176		3/8	1378	5/2/1889	Thos. Swain	
✓		S	99	W	15	NO. FRONT	3/8	697	6/8/1878	J. L. Traver & Son	
		N	110	IS	155	Eighth	5/8	1593	4/15/1901	S. L. Honeyford	now Ham & Jellison
										see opposite page.	Ham & Jellison Hawland Pl.

*market st & Prison Alley*





# TAP RECORD

COMMISSION PUBLIC WORKS

*Promenade Hill*

	NO.	SIDE	DIST.	FROM	HYD.	STREET	SIZE	PERMIT	DATE OF TAP	OWNER	REMARKS & DATA
✓	<u>14</u>	N End of Prison Alley	11	E	176		3/8	1114	11/11/1884	Edw. Batrick	See Parade Hill
✓	<u>14</u>	N	11	W	176	Prison Alley	3/8	761	4/30/1879	Mrs. Lenox	See Parade Hill
✓	<u>16</u>	N	17'3"	W	176		5/8	1833	8/20/12	Mary J. Roland	
✓			2	N	176	Promenade Alley	3/8	1501	7/22/1896	City of Hudson	Sprinkler

# TAP RECORD

COMMISSION PUBLIC WORKS

*Prospect Ave.*

	NO.	SIDE	DIST.	FROM	HYD.	STREET	SIZE	PERMIT	DATE OF TAP	OWNER	REMARKS & DATA
	185 2	W	131	N			5/8	1719	4/26/1909	Fred. C. Herbs	
	con Warren 4	S	154	E	158		5/8	1431	4/23/1875	F. M. Herbs	Supply line to houses
	note 6	W	160	S.W.	160		3/8	1700	11/5/1907	M. D. Herbs	Rec. next page for new Tap 10/6/54
	10	E	16	S	159		5/8	1969	11/12/15	M. Van De Bogart	
	12	E	16	S	159		5/8	1970	11/12/15	M. Van De Bogart	
	79	S	170	W	149	COLUMBIA	1/2	911	5/14/1881	J. N. Van Reed	See Columbia St.
	90	TOP OF LOT E	101	E	177		5/8	1641	6/10/1924	Philip Hood <sup>ZOLA</sup>	
	95	W	118	S	138		5/8 3/4	1371	3/12/30	Rockefeller Harry Brady	cut off at main 10/30/95
		N	78	W	149	Columbia	1/2	544	11/25/876	John Fues	
							5/8	1691	7/5/1907	Cemetery	Stub not filled out
	83	W	204'	S	238		3/4	2649	11/30/53	dwelling <sup>cut off at main</sup>	crossed Prospect during 11/4/95
	91	W	163	S	238	8' main	3/4	2491	4/4/62	J. Bowles	3' 7" deep 21' off concrete cut off at main 10/30/95

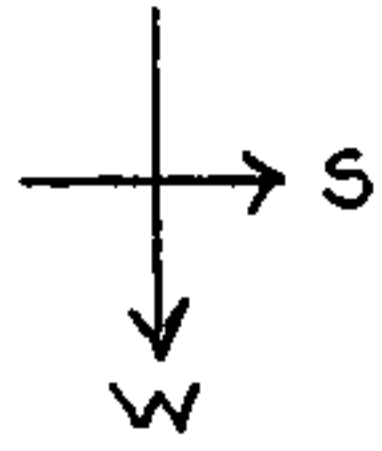



# TAP RECORD

COMMISSION PUBLIC WORKS

Prospect Ave.

NO.	SIDE	DIST.	FROM	HYD.	STREET	SIZE	PERMIT	DATE OF TAP	OWNER	REMARKS & DATA
HUDSON CITY HOSPITAL TAPS										
									See notes - Book 73	"W"
	N	191	S	160	N					NURSES HOME <sup>cut of 6</sup> 10/16/14
	N	131	E	159		5/8	2278	5/1/21	Saville Home	
	E	5' 8	W	160		5/8	1447	2/30/1894	J.F. Stapples	GATE HOUSE
	W	196	E	164	COLUMBIA	5/8	1559	6/27/1899		
	N.E.	IN FRONT OF		160		5/8	2086	8/31/21		Reconnected to Hydrant.
	N.E.	"		160		5/8	2087	8/31/21		
	MIDDLE OF STREET	48+50	S	160		5/8	2148	11/9/23	Cut off at main	TAPPED ON 6" LAUNDRY
	W	13	S of New Addition AND 5 1/2' W. of MAIN Bldg.		Prospect Ave	1"	2405	9/13/32	See other side of this page Copy sheet	See permit for location lined records
	W	83	E	237	Prospect Ave	4"			Put in by Roughley	4/21/52 8" main Main is under Building with edge of cal. cement around main main is 3'6" deep Bldg on north side of street
6		34'8	from gate in main north of gate				2665	10/6/54	Columbia Garment	Main 4' deep
	S	21'-5"	from Conn. Bldg. and 16' main			1"	2719	7/2/57	Dept. of Health	3' deep
	N	35.2		200	Prospect Ave	4"		10/74	Nurses Home	See valve book







# TAP RECORD

COMMISSION PUBLIC WORKS

*Prospect St.*

copy short:  
6/15/01  
above short

	NO.	SIDE	DIST.	FROM	HYD.	STREET	SIZE	PERMIT	DATE OF TAP	OWNER	REMARKS & DATA	
	441	W		W	90	Short	3/8	740	11/2/1878	Daniel Sheffer		
	442	N	27	E	90		3/8	1234	5/13/1887	Thos O Skells	Barn	
	442	N	27.3'	E					6/15/01	Carl Hayman	151" from curb 63" deep	
	443	S	31 36	E	90		3/8	355	9/29/1875	Rev. C J Reng		
	444	N	60	E	91 90	check in field	5/8	1909	10/8/14	Jm Osborne		
	445	S	62	E	91 90	check in field	3/8	1596	6/1/1901	Julius Kutzman		
	449	S	118	E	90		3/8	98	1/26/1874	Peter Dedrick		
	505	S	93 60	W	111		3/8	1732	7/29/1929	Patrick McDonald	5' from curb	
	509	S <sup>E</sup>	90	W	111		3/8	1797	5/17/11	Patrick McDonald		
	515	S	11+13	W	111		3/8	488	4/7/1876	Rev. P. Van Dyck	House is 11.5' Barn	
	516	N	19	W	111		3/8	2237	4/6/26	C. Shook		
	517	S	9	E	111		3/8	1352	4/2/1890	Jos. Fisher		
	518	N	27	E	111		3/8	1824	5/16/12	Clara Gouline		
	519	S	shot off at curb 12/18/91									

# TAP RECORD

COMMISSION PUBLIC WORKS

Prospect St.

NO.	SIDE	DIST.	FROM	HYD.	STREET	SIZE	PERMIT	DATE OF TAP	OWNER	REMARKS & DATA
✓ 522	N	39	E	111		3/8	1821	4/27/12	Fred J Cook	Cut off - 9/27/67
✓ 522	-	5 1/2'	Curb	2 1/2'	W-Corner <sup>Franklin</sup>	3/4	2539	9/20/67	J. Paschia	4" main 6' deep
✓ 523	S	92	E	111		3/8	1746	11/8/9	J. M. Herbs	
✓ 525	S	119 117	E	111		3/8	405	10/16/1875	Hiser	
✓ 526	N	118	E	111		3/8	1588	11/2/1900	Chas. Bronk	
✓ 530	N	163	W	112		1/2	211	5/17/1875	Chas. Bronk	
✓ 531	S	12 1/2	W	112	measured 11/8/93					5' deep 5 1/2' from curb
✓ 533	S	117 40 1/2	W E	112 112	" "	5/8	1899	7/8/14	M. Bier	" " "
✓ 534	N	115 110	W	112		1/2	181	5/31/1875	A. G. Sharp	
✓ 535	S	56' 4" 57	W	112	5' 4" from curb on north side 6' deep	3/4 3/8	1355 <del>1353</del>	4/27/1890	Jack Everts Michael Bier	7/26/73
✓ 536	N	66	W	112		3/8	1133	4/21/1885	Henry Howard	
✓ 538	N	45	W	112		5/8	1886	5/1/14	Keinstein & Kutenbaum	
✓ 539*	S	18	W	112	*replaced with 3/4" copper from main to house 8/30/02	5/8	1782	10/20/10	Michael Bier	
✓ 540	N	26	W	112		3/8	1278	5/24/1888	Gas. Cooney	cast iron pipe
✓	N	160	E	112		5/8	963	4/8/1882	Harder Ktg Co.	" "
✓		38 1/2	E	112		4"			Union Ktg Co.	" "
✓	N	169	E	112		5/8	1747	11/10/1909	Union Ktg Co	Fire pumpers







Railroad Ave.  
Robinson St.  
Rusman Ave.

Roch. Alley. See Kohn. S. Front St.  
Riverbedg.

# TAP RECORD

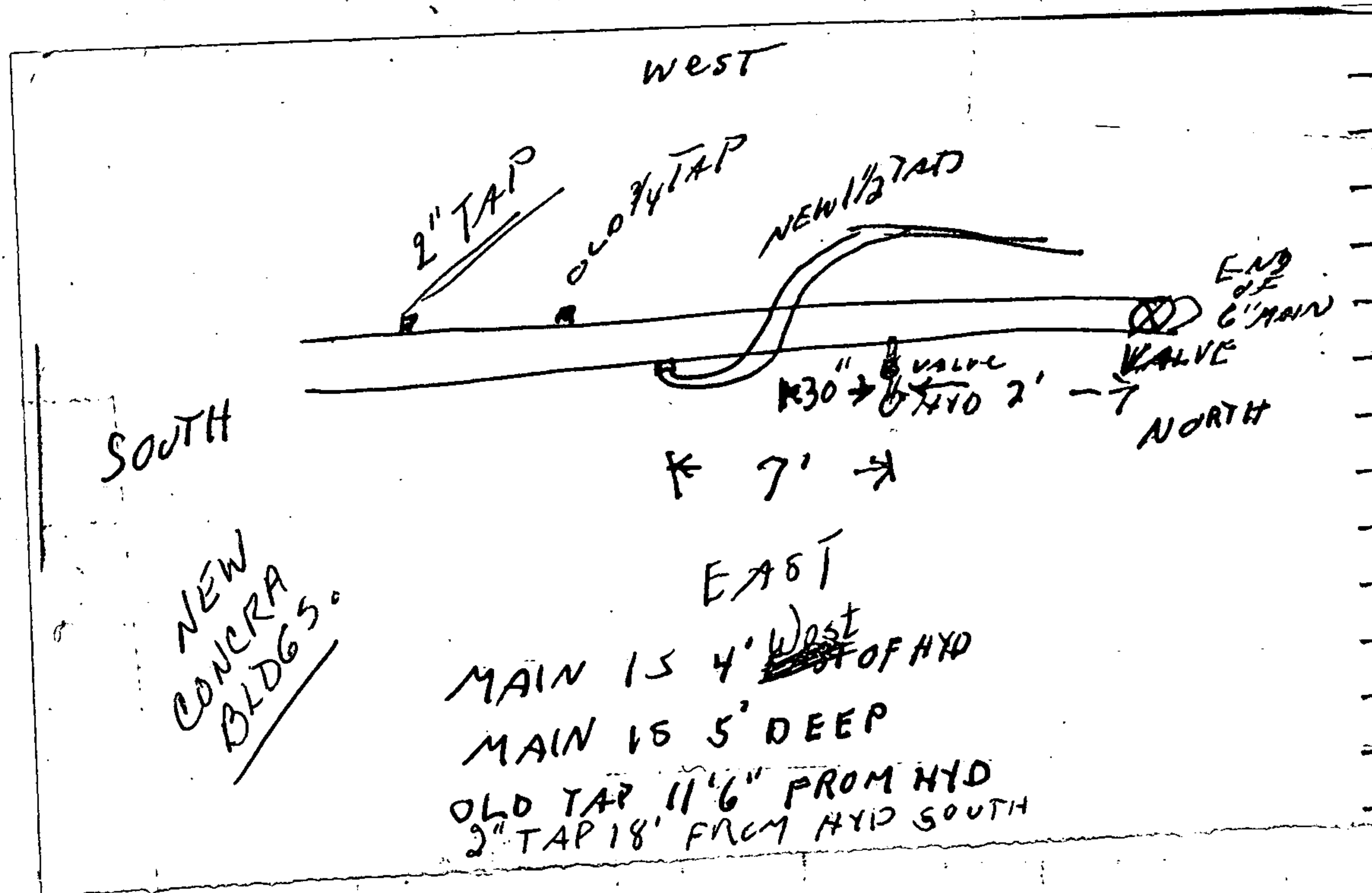
COMMISSION PUBLIC WORKS

*Riveridge*

NO.	SIDE	DIST.	FROM	HYD.	STREET	SIZE	PERMIT	DATE OF TAP	OWNER	REMARKS & DATA
	N.	48'	N.E			3/4	2669	1/7/55	Le Roy Ben & Carr	this replaced one torn out by plumber when he broke main
	N	14 1/2"	E	Hyd		3/4	2676	5/12/55	Tom. Coates	
	S	121	W	Hyd		3/4	2683	6/21/55	Gayle Hardy	
		220	E	220		3/4	2687	9/9/55	Aurand	
		24'	N.W. of 1st Hyd from Jacob St.			3/4	2708	11/7/56	Sam Wheeler	8" main - 5 1/2' deep
		296'	E. of 1st Hyd. on Riveridge from Jacob St.			3/4	2709	11/7/56	L. Pines	8" main - 5 1/2' deep
	S	130'	E. - HD on H.H. Ave			3/4	2724	8/7/57	J. Hardy	5' deep - S. Sub main
		57'-6"	St. Black House			3/4	2731	11/7/57	M. Theateman	8" main 5' deep 16' Edge of Road on S. Side
		36'-7"	E. of Manhole			3/4	2734	12/4/57	R. Ponkas	8" main 18' from N. Side of St.
	N.	11'-5"	E. of 1st Hyd on East End of Road. St. of Manhole			3/4	2437	11/12/57	Slapp	16' - edge of Road 8" main - 5' deep
		159'	East of Last Hyd.			3/4	2442	4/6/59	Bergman	25' from Right Side 8" main 7' deep
		50'-3"	West of Last Hyd.			3/4	2448	6/23/59	J. Flay	8" main - 6' deep S. Side of main 22' from

Railroad Ave -  
 Justice By-Products  
 6" gate 37.2' N from hydrant 208  
 13.3' from brick bldg.

6" Sleeve on R.R. Avenue  
 6' N of 208 (hydr.)  
 line 8' from side of barrel of 208  
 11 1/2' from bldg, 5 1/2' deep





# TAP RECORD

COMMISSION PUBLIC WORKS

*Railroad Ave.*

	NO.	SIDE	DIST.	FROM	HYD.	STREET	SIZE	PERMIT	DATE OF TAP	OWNER	REMARKS & DATA
✓		E	130	S	TO BE NUMBERED		3/8	1653	1/7/1904	Hudson Fibre Co.	Tap shut off 1/24/44 - later 1/2/49 Tap removed & split pipe on Boiler.
✓		E	6Y	S	208		5/8	1654	1/7/1904	Hudson Fibre Co.	
✓		E	Y	N	208		3/8	1655	1/7/1904	Hudson Fibre Co.	
✓	6	E	*96 98	N E	208		3/8	1696	8/19/1907	James Ryan	Tap shut off 9/1/48 96' N 208. w dtg S. 9/13/48
✓	1Y	E	Y10	E			3/8	1697	8/23/1907	Alice Redding	
✓	16	S	3	W	Y09		5/8	Y36	12/27/28	W. Parker Miller	
✓	20	S	4	W	Y09		5/8	Y36	12/27/28	Pure Ice Co.	
✓	14	S	6	S			3/8	1703	4/20/1908	Mrs Jessie Youngs	
		E	74	S	209		1"	2512	3/28/46	Textile By Products	ow 6" main 7' from building to main 5' deep
		E	92	N	208		1"	2548	9/13/48	Textile By Products	6" main 5' deep
		W	18	S	last hydr.		2"		5/15/90	Anthony Conera	6 feet deep.

*new social services bldg.*

# TAP RECORD

COMMISSION PUBLIC WORKS

*Robinson St.*

NO.	SIDE	DIST.	FROM	HYD.	STREET	SIZE	PERMIT	DATE OF TAP	OWNER	REMARKS & DATA
✓ 210	N	125	W	165		3/8	1364	6/25/1890	Wm Parker	
201	S	212'8"	W	165		5/8	2531	7/14/1947	Joe. Sabor	man 7' from curb 6' deep.
✓ 211	S	113	W	165		3/8	1649	6/20/1904	Lawrence Fahy	
✓ 211	S	112 <del>113</del>	W W	165 165		3/8 <del>3/4</del>	2629 <del>1544</del>	5/14/85 10/29/1903	Fontaine Margaret Bliff	6' deep 7' from curb
✓ 212	N	120	W	43		3/8	1885	4/29/14	Moss Shapiro	
✓ 213	S	93	W	165		3/8	947	10/24/1881	Mrs. P. Murphy	
✓ 214	N	96	W	165		5/8	2015	7/27/16	Valentine Fox	
✓ 214 <sup>5</sup>	N	57	W	165		3/8	1233	5/5/1887	Philip Burns	
✓ 215	S	63	W	165		3/8	1333	5/28/1889	Martin Duff	
✓ 217	S	22	W	165		3/8	948	10/25/1881	John Sullivan	
217	S	23'8"	W	165	Cap'n. R. R. ...	3/4	2642	8/10/53	R. Grayson	man 5 1/2' deep 7' from curb
✓ 220	N	2	W	165		3/8	1566	12/5/1899	Patrick Donohue	
✓ 222 221	N	24	E	43		5/8	2008	5/15/16	Thos. Lawson	
✓ 221	N	7	E	165		3/8	1103	5/18/1884	Mrs. McKenna	

# TAP RECORD

COMMISSION PUBLIC WORKS

*Robinson St.*

NO.	SIDE	DIST.	FROM	HYD.	STREET	SIZE	PERMIT	DATE OF TAP	OWNER	REMARKS & DATA
✓ 223	S	35	E	165		3/4	2557	5/3/73	Lloyd Goodwin	
✓ 226	N	72'5"	E	165		3/4	687	5/2/1878	Jeremiah Buckley	3/8 shut-off 3/23
✓ 226	N	77	E	165		3/8	2585	8/24/50	Frank Turcott	
✓ 247	S	84	E	166		3/8	1159	6/27/1885	Phos. Dowling	
✓ 227	S	129	W	166		5/8	1832	8/5/12	Mary Clark	
✓ 228	N	85	E	165		3/8	1868	10/14/13	J. Lawson	
228	N	83	E	165		3/4	657	4/8/1878	Patrick O'Mara	Cut off old tap 1/27/65 - 5'-15" S. of curb 6' deep - 4" main
✓ 229	S	91'-6"	W	166	Shut off at curb JAN 1996	3/8	2522	7/27/65	Ignace Kostykowski	
230	N	140	W	165		3/4	1866	7/14/13	Lawson	5'6" deep - 7" from curb
✓ 231	S	115'-6"	W	166		3/8	2523	2/4/65	John Grater	
✓ 232	N	117	W	166		3/8	1867	10/14/10	Lawson	
✓ 234	N	87	W	166		3/8	1334	6/4/1889	Daniel Martin	
✓ 236	N	64	W	166		3/8	1115	11/18/1884	Patrick Sawyer	
between 236-240	N	34	W	166	thru yard to Alley	3/4	1253	10/4/1887	Mary Leary	8' curb - 4 1/2' deep
✓ 237	S	41	W	166		3/8	2635	7/29/85	Fire Police Bldg in Strawberry Alley	
✓ 239	S	12	W	165		1/2	1229	4/29/1887	Phos. Gaffney	
✓ 223	S	33	W	165		5/8	1475	6/27/1895	Arthur Daley	
	S	33	W	165		5/8	2312	6/18/27	Joe Jasinski	



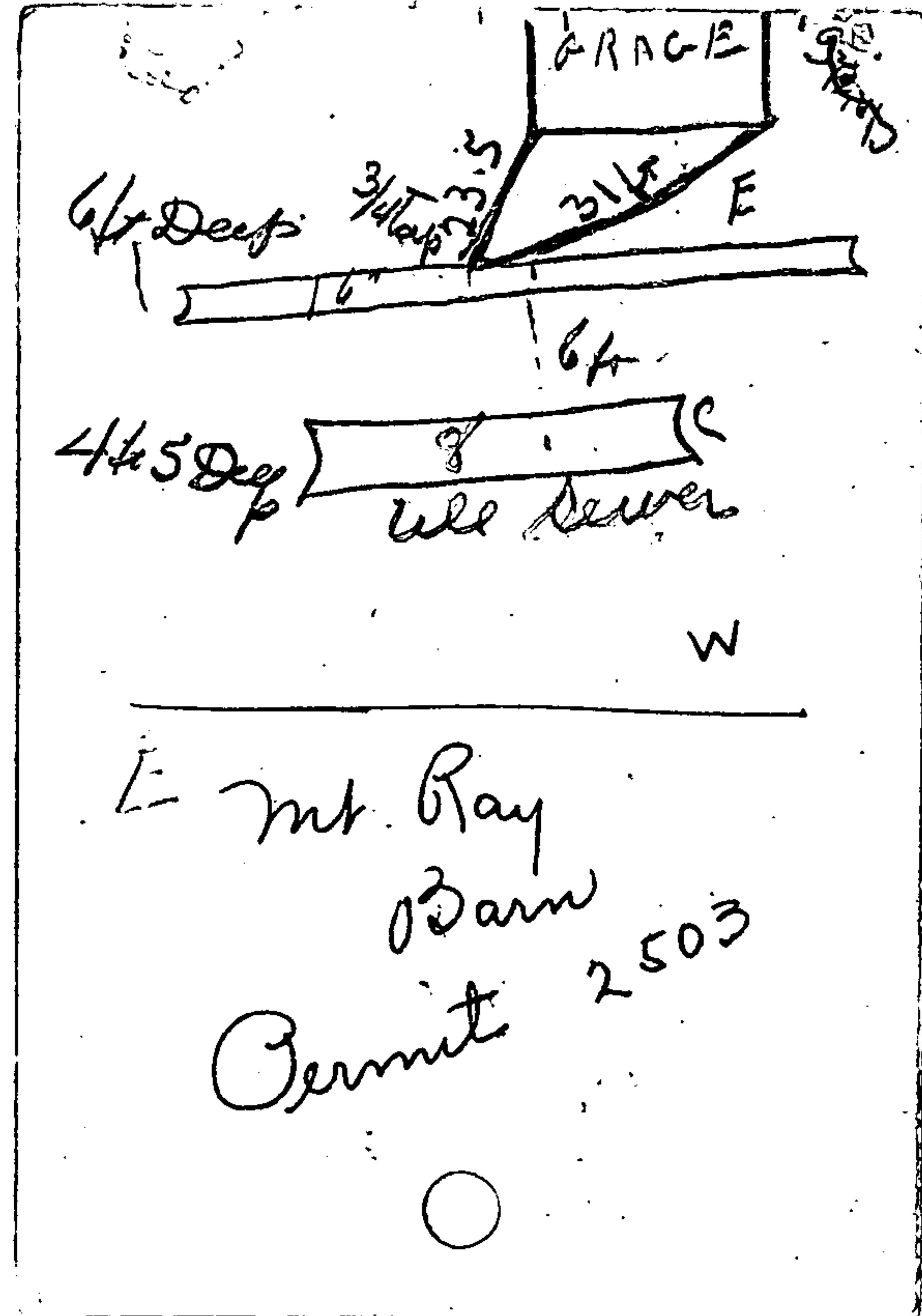

# TAP RECORD

COMMISSION PUBLIC WORKS

*Robinson St.*

NO.	SIDE	DIST.	FROM	HYD.	STREET	SIZE	PERMIT	DATE OF TAP	OWNER	REMARKS & DATA
✓ 240	N	15	W	166		3/8	1218	11/10/1886	Frank Galt	
✓ 242	N	9	E	166	check in field	3/8	888	11/21/1880	John Patterson	tapped on
243	S	41'-7"	E	166		5/8	2472	11/29/38	Margaret Keeler	4" main.
✓ 244	N	39	E	166		3/8	1104	9/18/1884	John Brown	
✓ 245	S	77	E	166	check in field	3/8	1080	4/29/1884	Michael Kearney	
✓ 245	S	69	E	166		3/8	1310	11/13/1888	Michael Keeler	
✓ 248	N	87	E	166		3/8	1074	4/11/1884	Peter Maloney	
✓ 250	N	123	E	166		5/8	1916	11/10/14	Chas. Slawson	* gws to AKS 8/17/48
Buried curb box - 39.9 ft from N.W. foundation corner # 251 Robinson and 22.5 ft. from SE corner of # 248 Robinson										
✓ 251	S	139	E	166		3/8	1465	10/21/1894	Mrs. R. Dolan	
✓ 254	N	219	W	166		5/8	1997	11/3/16	Chas. Slawson	
✓						3/8	421	11/19/1875	Bernard Clark	
✓		2216'	E	166					Slawson	Tap dug up 9/8/25 + pipe disconnected & plugged AD.







# TAP-RECORD

COMMISSION PUBLIC WORKS

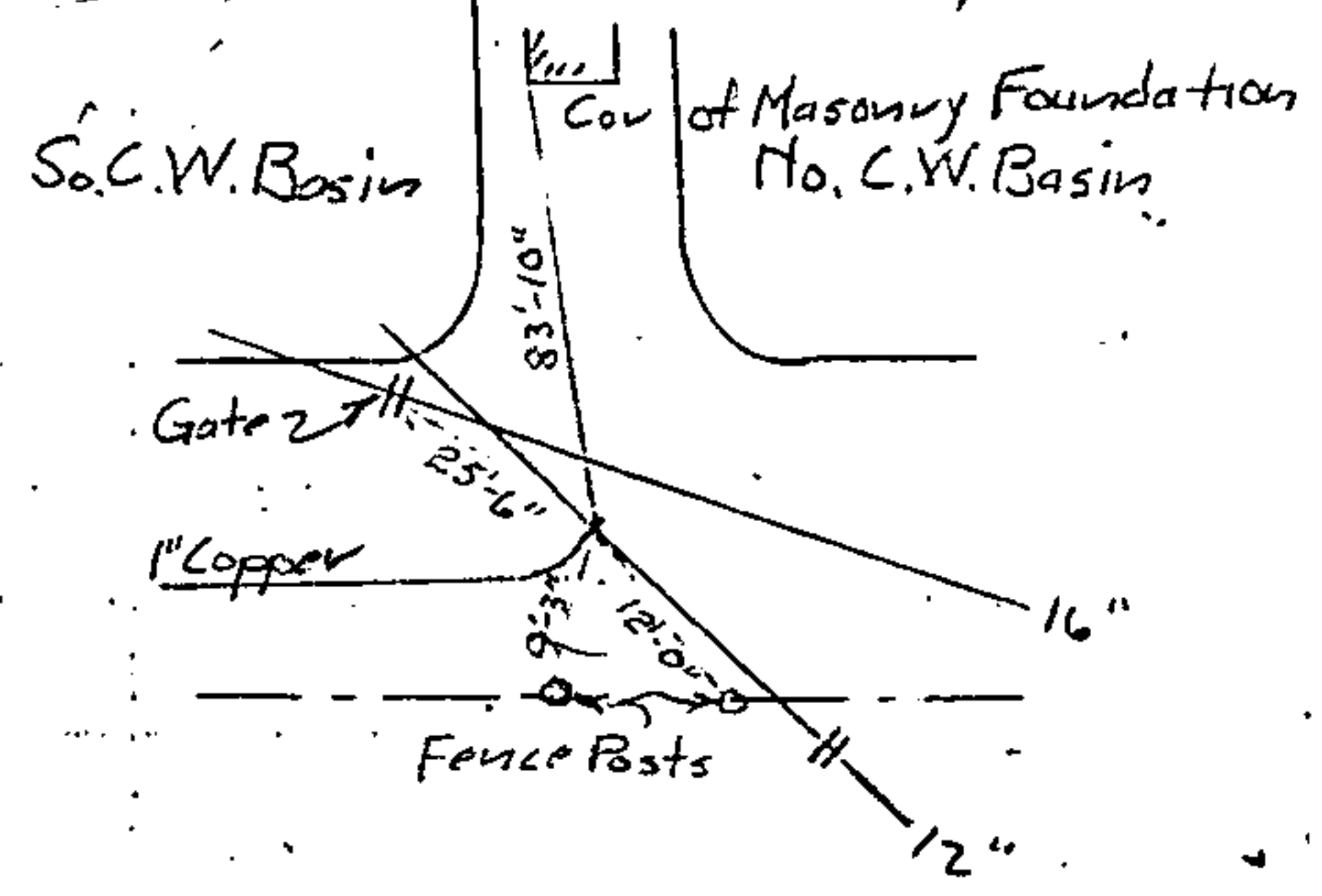
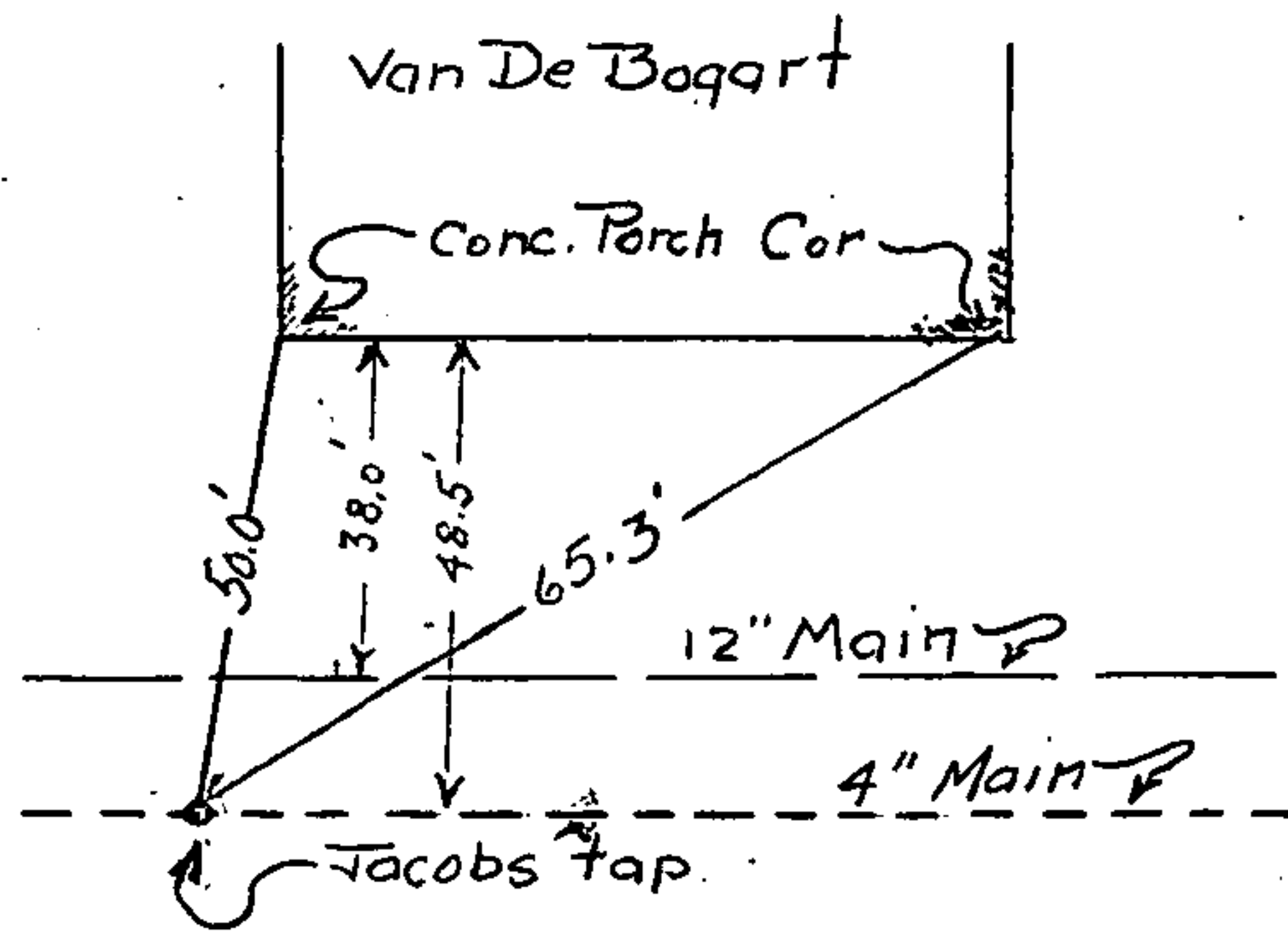
*Roseman Ave.*

2/6/2010

NO.	SIDE	DIST.	FROM	HYD.	STREET	SIZE	PERMIT	DATE OF TAP	OWNER	REMARKS & DATA
1-3-5	W		IN THE S.W. CORNER OF HIS LOT ON 12" DISTRIBUTING MAIN			5/8	1645	5/10/1904	Morris Van De Bogart	myer's replaced 12/17/99 Copper line
#1	(S)	Prospect Ave.	128' 10" S Hydrant #200	Water Gate		3/4			Arenskold	
1-3-5	W		NEAR GATE-WELL			5/8	2039	5/23/18	Morris Van De Bogart	
10	W	150	S	?		5/8	1707	6/29/1908	S. H. Holsapple	
21	S		Corner sketch from D B			5/8	2144	10/8/24	Geo. Hickey	
15	W	347	S	201		5/8	2385	10/14/31	Clayton Weaver	
10	E	185	N	236		5/8	2408	9/27/32	Henry Trick	{ So. of Finley Residence
lot #2	E	262	N.W.	201		1"	2441	5/22/36	Dr. Everett A. Jacobs	{ See sketch on other side
	E		See sketch			3/4"	2503	6/30/43	City of Hudson	mt. Ray Park Tapped on 16 main
27			(See sketch on back page.)			1"	2566	10/1/49	City of Hudson	Caritaker's Home
3	N	38' 6"	37' out. from Curb box			2 3/4"	2698	4/30/56	Dr. Gold	4" main 6" deep
10	E		8' Curb shut off. Out tap - E side main			3/4"	2703	6/5/56	Fontaines	12" main 5' deep
12 1/2	E		11 E. of Light Pole #9			3/4"	2526	10/13/65	Peter Bucci	12" from Curb 12" main 56" deep
9	AS	14 1/2	E	201	1 tap on 12", 1 on 16"				<del>Hudson</del> Bel Siddles	

repaired from curb box around South side of porch June 88

Tap for Caretaker's House - Mt Ray Res



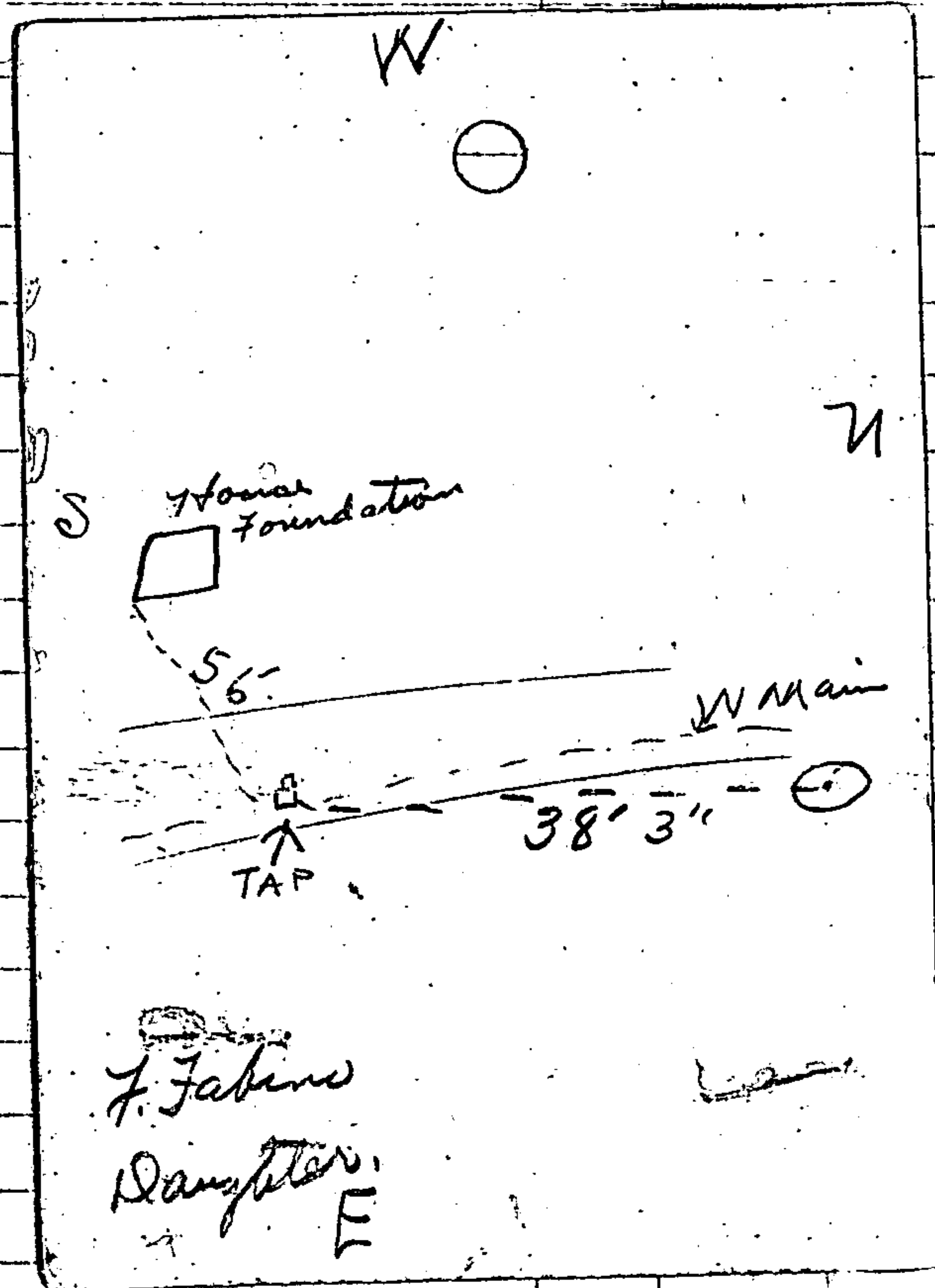
# TAP RECORD

COMMISSION PUBLIC WORKS

*Rossman Ave. - Miscellaneous*

NO.	SIDE	DIST.	FROM	HYD.	STREET	SIZE	PERMIT	DATE OF TAP	OWNER	REMARKS & DATA
✓	E	435	S	Y01	Y	5/8	Y246	5/17/26	John L. Edwards	
✓	N	56	W	Y01		5/8	Y244	5/15/26	Henry Trick	
✓	E	35	SE	Y01		5/8	Y232	Nov. 25	Linley	check permit date
✓	W	409	S	Y01	Y	5/8	Y170	7/1/24	Wm Kortman	Taps on E. side of property
✓	W	408	S	201		1"	2386	10/20/31	Wm Kortman	
✓	W	347	S	Y01		3/8	Y024	11/9/16	Clayton Weaver	
✓	W	327	S.E.	Y01	S Y	5/8	Y217	7/14/25	Harry Van Tassel	
✓	S					5/8	1451	5/5/1894	Sam'l. N. Hepple	
✓	Centre of lot on main		E	S.W. cor of house		5/8	1519	4/27/1897	Richard Bender	See building?
	S	12	E	S.W. cor. house		3/8	1512	4/5/1897		
✓	It near water gate			water gate		5/8	1625	9/17/02	Alex. R. Benson	
✓	It		N	Gate Hill		3/8	1259	11/10/1887	Alex. R. Benson	
✓	check N	397	E	158	Karen	1/4	513	8/15/1876	Allen Rossman	Allen yard hydr. lost about now when
✓	E	122	N	201		1"-3A	2380	4/10/31	A. L. Van Hosen	new tap for barn.
	<del>AP 122</del>									





Second St - North  
 Second St - South  
 Seventh St - North  
 Seventh St - South  
 Short St  
 Sixth St - North  
 Sixth St - South  
 Spring St  
 State St  
 State St - West  
 Storm Avenue

# TAP RECORD

COMMISSION PUBLIC WORKS

Second St. - North

	NO.	SIDE	DIST.	FROM	HYD.	STREET	SIZE	PERMIT	DATE OF TAP	OWNER	REMARKS & DATA
✓	11	W	3 <del>4</del>	S	40		3/8	717	9/17/1878	John Lewis	
✓	12	E	65	N	40		3/8	1147	5/13/1885	<sup>Rachel</sup> Mrs. R. Newberry	
2/27/09	12	North	2 <sup>nd</sup>	St.		is fed thru 202-204 Warren St. per Bill Meyers					water off for 17
✓	13	N	6	S	40		3/8	2054	1/22/1919	Aimee Bergeron	See (now) alley
4/27/09	13	W	32	N	40		3/8	1232	5/4/1887	John Lewis	
✓	20	North	2 <sup>nd</sup>	St		Water line disconnected as of 4/27/09 by Meyers Contracting					
✓	14	E	76	N	40		3/8	481	6/1/1876	Michael <sup>Chancy</sup> Chancy	
	16	North	Second			torn down					Dec 1987
✓	18	E	<sup>41</sup> 33	N	40		3/8	390	9/6/1875	<sup>Henderson</sup> Uraah David	cut off as main 4/12/88
22-24	22-24	E	78 1/2	N	40		1"	2618	10/25/1982	Steven Gazzo LA	van... 10' 5" curb on 10" main - 2' 8" deep
	23	W	98	N	40		3/8	1330	5/4/1889	John Lewis	
✓	36	E	73	S	41		3/8	1018	11/2/1882	Susan Muldoon	cut off (KE) 5/1/77
			5	S	41	(front of Hi-Rise)		3/4	Aug 1, 1977		6' curb
✓	42	E	54	S	42		3/8	1204	9/1/1886	M. A. Skinans	
✓	45	W	162	S	41		5/8	14	11/7/1874	Peabody & Waterbury	Malt House
✓	45	W	23	N	41		1/2	15	11/7/1874	Peabody & Waterbury	Brewery
✓	45	W	24	N	41		5/8	612	5/31/1877	Peabody & Waterbury	Brewery
✓	NE of Chapel	E	27 & 31	S	41		3/8	451	4/24/1876	Benj. Mullard	
		W	110'	S	41		3/4	2629	1/20/53	Centocenti	Tap on side of main 5' 3" from W curb

Permit 1214 A - 3-<sup>5</sup>/<sub>8</sub> taps for C.H. Evans Malt House were shut off at main  
Nov. 27, 1939. Middle tap located 354' West of Hyd. 46 (in State St.) Main at this  
point is 5' from curb line and 5.5' deep. Other 2 taps are 15" each side  
of middle tap.

J.W.C.Jr. 11/27/39

July 1994 - new line put in Sacred Heart Rectory (water + sewer) and  
separated from church -



# TAP RECORD

COMMISSION PUBLIC WORKS

Second St. - North

	NO.	SIDE	DIST.	FROM	HYD.	STREET	SIZE	PERMIT	DATE OF TAP	OWNER	REMARKS & DATA
✓	47	N	335	W	46	State	3	12148	10/26/1886	C. N. Evans	See State St. Changing 3 5/8 tap from 7' to State St. malt House
✓	48	State WV	121	N	41			825	11/26/1879	C. N. Evans	
✓	48	N	117 <sup>+</sup> 119	N	41	7 <sup>th</sup>		538	11/9/1876	C. N. Evans	malt House
✓	48	N	117	N	41	7 <sup>th</sup>	2	1123	11/9/1885	C. N. Evans	See State St. Tap removed to State 8/25/1886
✓	56	VV	150	S	42			852	6/1/1880	C. N. Evans	
		N	144	E	42	2 <sup>nd</sup>		1688	4/26/1907	T. Lawson	
✓	58	VV	105	S	42			2254	6/8/26	Edw. Jansky	
	62-200	# 42	?								
✓	66	E	27	S	42			1244	6/13/1884	Samuel W. Bradley	
	66	E	212'8"		165	Robinson		2531	7/14/1947	Geo. Sabo	main 7' from 7' curb 6' deep. Robinson
	73	VV	42	N	42			1394	11/10/1891	Edw. Brosseau	
✓	74	E	70	N	42			1148	5/14/1885	Denton Cuddy	
*	78	N	144	E	42	9 <sup>th</sup>		1688	4/26/1907	T. Lawson	See Strawberry
Kariv	80	E	153	N	42			1687	11/25/1907	Mrs P. Mangano	MAIN IS 6' off curb 5 1/2' deep.
	81	W	60'6"	N		Sacred Heart Rectory			JULY 1994	Feigenbaum	3' from curb 5' deep
✓	82	E	165	S	43			1131	11/21/1885	Peter Harrison	
cut off capped (Keel)		E	157	N	42	(See note opposite page)				Jo. Zovak	(Strawberry)
*						Evans NW to Bureau - The east iron pipe is connected with street main at 11 <sup>th</sup> St.					
						from main cut off & 2 5/8 taps inserted - see above.					O.K. 1901 N.K.B.

# TAP RECORD

COMMISSION PUBLIC WORKS

*Second St. - North*

	NO.	SIDE	DIST.	FROM	HYD.	STREET	SIZE	PERMIT	DATE OF TAP	OWNER	REMARKS & DATA
✓	83	W	158	N	42		3/8	1602	7/9/1901	Paul Martin	
✓	85	W	112	S	43		3/8	1250	8/17/1887	Michael McCann	
✓	88	E	102	S	43		3/8	1499	7/16/1896	Delia Murray	
✓	90	E	81	S	43		3/8	1474	7/8/1895	James Connor	
✓	92	W	77	S	43		3/8	1792	5/2/11	Emory Kardos	
✓	93	W	34	S	43		3/8	784	6/7/1879	John Nolan	
✓	101	W	46	N	43	Spent 0203 11-11-55	3/8	1392	11/4/1891	Mrs. Nellie Lilly	54/07/53 hit off an under
✓	101	W	45	N	43		3/4	2638	7/17/53	A. Kazubina	Chain 4" deep
✓	105	W	79	N	43		3/8	1235	5/14/1887	James Nolan	
✓	120	E	39	S E	45 45	Intersection of Mill. + Second.	5/8	314	6/26/1875	W. Byrnes	Brickyard
✓		E	87	N	44		3/8	1188	6/10/1886	C. H. Evans	Iron in the ground
✓	130	W	37	E	45	145' NORTH ON SECOND ST.		2369	11/1/29	Walter Palatski	not installed tee on 4" line to green port brick office
	130	N	22'4"	E	4.5	Copied sketch Second St.	5/8	2507	8/28/44	Mrs. Anna Warren	on 4" main 7' deep



July 1 1954

P. 2nd

MT Carmel Reunion

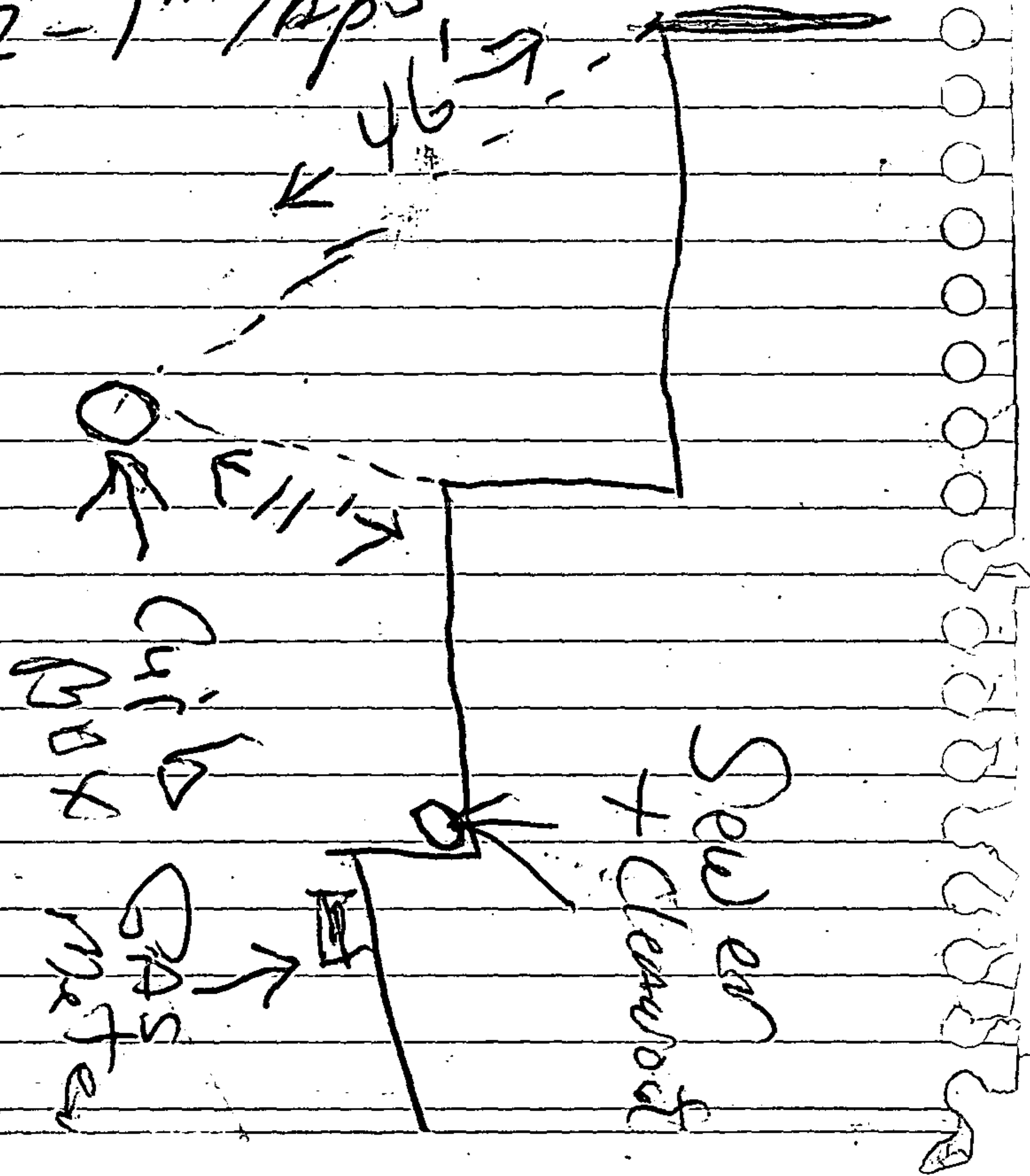
2-1 in tap

the taps are 21 in apart main is 10 in

32 ft from Hydrant no 39 the main is 10 ft from curb from the west side tap is on the east side of main the main is 4 ft 6" deep.

MT Carmel  
1/4 Service Church

2-1" Taps





# TAP RECORD

COMMISSION PUBLIC WORKS

Second St. - South

NO.	SIDE	DIST.	FROM	HYD.	STREET	SIZE	PERMIT	DATE OF TAP	OWNER	REMARKS & DATA
11	W	22	N	39		5/8	2176	9/3/24	J. L. Liphowitz	
11	S	5	(N)	39	S. 2nd	3/8	218	5/19/1875	Gas R. Best	Sheet 177 1/2
11	W	49' 7"	S	39	S 2nd	3/4	2508	6/11/145	Bonia Margolin	9' from curb. 5' deep milk station
13	W	46'	S	39	beag demolished cut off Aug 3 1925	3/8	262	6/3/1875	B. J. Hamilton	Barrow off
24	E	261	S	39		1/2	34	11/24/1874	Sydney Symour	
29	W	260	S	39	S. 2nd	1/2	204	5/14/1875	H. H. Scovill	
29	S	242	S	39	(S. 2nd)	3/8	474	5/21/1876	Wm Sedgewick	see Union St
59	S	90	W	34	Partition	3/8	1776	10/5/10	J. N. Collier	see Partition St.
69	S	57	W	57	Partition	3/8	1794	5/10/11	J. N. Collier	see Partition St.
65	N	312	S	39	S. 2nd	3/8	595	5/15/1877	J. N. Collier	
	S	32' 10"	S	39	P. 2nd	1 in	2655	6/30/54	Int Carmel Rectory	
	S	32' 10"	P	39	P. 2nd	1 in	2654	6/30/54	Int Carmel Rectory	
					cut from West part of foundation cut from		2677	5/12/55	N. Y. Central	3/4 in top main 6' deep
68	W	145		60	(see Tamers Lane)	3/4		3/5/92	Willie Keith	

water off at curb 34-36

# TAP RECORD

COMMISSION PUBLIC WORKS

Seventh St. - North

	NO.	SIDE	DIST.	FROM	HYD.	STREET	SIZE	PERMIT	DATE OF TAP	OWNER	REMARKS & DATA
✓	11	W	29	S	135		1/2	132	4/21/1875	Joe. Sigall	see W. Public Sq.
✓	15	W	44	N	135		1/2	748	4/9/1879	Unable Estate	see W. Public Sq.
		W	24' 6"	N		curb of prison alley	1"		5/19/93	Bastwick Thon	10' 4" curb 5' deep fast siding
	13-15	W	44	N	135		5/8	1568	4/12/1900	C.A. Vandusen	cut off - 5/23
	21	W	62	N	135	Tetalo Station Garage	1"	2473	11/31/38	Fox Holding Co.	tapped on 12" Main 5' deep 9' from curb.
✓	29	W	44	N	136		3/8	1026	4/11/1883	Reuben Reynolds	
✓	31	W	78 87	N	136		1/2	322	7/1/1875	N. Thebber	
	38	E	74	N	136		3/8	1399	4/25/1892	P. Hoctor	
abandoned old service	42	E	14	S	136	on new 12"	3/4	2638	7/18/1986	Monument Bldg.	8' curb 5' 5" deep
water off at curb	60	E	75	S	138		3/8	1706	6/16/1909	Morris Van de Bogart	
	61-63										
✓	65	W	75	S	139		3/8	1222	4/25/1887	D. J. Solomon	
✓	67	W	75	S	138		3/8	1567	1/23/1900	P. Hoctor	
✓	69	W	44	S	139		3/8	1274	5/4/1888	Dan Coleman	
✓	75	W	8	S	138		3/8	1369	10/4/1890	Philip Fehl	
✓	75	W	80	N	138	at back of house	3/8	1446	1/6/1893	B & A. P. R.	
✓	75	E	111	S	138 139		3/8	970	4/27/1882	B & A. P. R.	
Cor State	W	54 55	N	137		h. 7 <sup>th</sup> 2	5/8	2274	4/15/1927	A. Grossman	



# TAP RECORD

COMMISSION PUBLIC WORKS

*Seventh St - North*

NO.	SIDE	DIST.	FROM	HYD.	STREET	SIZE	PERMIT	DATE OF TAP	OWNER	REMARKS & DATA
✓ 79	W	105	N	138		3/8	140	4/23/1875	David Ryan	
✓ 86	E	67'6" <del>67'5"</del>	S	139		3/8	1490	4/27/1896	Manford Dusenberry	m. melins & S. 9/11/15 crossed 30" storm sewer 59'2" S 139
✓ 88	E	25	S	139		3/8	1137	4/21/1885	Thos. Morris	Cut off 3/24/80
88	E	45'5"	S	139	corp. in good shape	3/4	2549	7/16/1948	John R. Brandon	6" main 5'4" deep cut off from 6' east
✓ 92	E	14	N	139		1/2	575	4/26/1877	David Ryan	
✓ 94	E	100	N	138		3/8	1177	4/28/1886	Geo. C. Beers	Refrigerator House
✓ 95	W	9	N	139		3/8	1528	7/27/1897	Geo. Groesbeck	
✓ 96	E	52	N	139		3/8	577	4/27/1877	David Ryan	
✓ 103	Head	49	N	139		1/2	526	10/4/1876	Mrs. Bentley	End of street
	W	16	N	155	W. Pub. Sq.	5/8	104	4/16/1875	S. C. Van Dusen	Pork Packing Establishment



# TAP RECORD

COMMISSION PUBLIC WORKS

Seventh St. - South

	NO.	SIDE	DIST.	FROM	HYD.	STREET	SIZE	PERMIT	DATE OF TAP	OWNER	REMARKS & DATA
✓	<u>6</u> 9	E	9	N	134		3/8	765	6/4/1875	Jos. Storm	
✓	9	W	73	N	134		5/8	7105	11/28/22	Jacob Hoffman	
✓	<u>10</u>	S	45	N	134		5/8	1463	7/29/1894	J.A. Butler	
	<u>11</u>	W	79	S	134		1/2	127	4/20/1875	Rossmann & Kuehly	
✓	<u>16</u>	E	50	S	134		3/8	876	11/13/1879	Mrs. J. Storm	
	<u>20</u>	E	107	S	134		3/4	2644	5/14/87	Plass	40' W of corner of house
✓	<u>22</u>	E	100	S	134		3/8	885	11/19/1880	Chas. L. Butler	cut off May 87
	<u>22</u>	E	110	S	134		3/4	2644	5/14/87	HAYNOR	40' west of corner of house
✓	<u>24</u>	E	130	S	134		3/8	1118	11/2/1884	Mrs. Chas. Prentice	(Abandoned) 5/17/32
<p style="font-size: small;">This service shut off, capped and abandoned 9/17/32. State main is 7 ft off west curb line of South 7th St. now tapped on Union St. Extension under Hubert Miller</p>											
✓	<u>24</u>	E	5 1/2	E	161	Union St. Ext.	5/8	2407	9/17/32	Hubert Miller	(12" line tap in manholes)
		E	173	E	133	Union	3/8	681	5/3/1878	H. Hermance	
		E	128	E	133	"	3/8	778	5/23/1879	John W. French	

# TAP RECORD

COMMISSION PUBLIC WORKS

*Short St.*

	NO.	SIDE	DIST.	FROM	HYD.	STREET	SIZE	PERMIT	DATE OF TAP	OWNER	REMARKS & DATA
✓	58	E	73	N	COR. STATE ST.		3/8	908	12/1881	Jas Fitzgerald	Tap shut off 11/15/95 93'10" from outside by curb on state st. 198' S of gate box Prospect St. 5' deep 11' from west curb
✓	59	W	173	N	Cor State St.		3/8	1030	4/16/1882	Robt Carl	
✓	62	E	163	S	90	Short & Prospect	3/8	1771	4/30/1888	Dan Sheffer	11/84 - cut off at the man
✓	63	W	158	S	90		3/8	689	5/18/1878	C. J. Reng	
✓	65	W	160	S	90		3/8	1730	4/30/1887	Adelade Joseph	
✓	65	W	103	S	91	Prospect	3/8	1883	4/22/14	Henry Trick	
✓	67	W	63	E	88	Carroll	3/8	1713	10/19/1908	Henry Trick	check permit
✓	80	E	166	E	88	Carroll	3/8	1814	10/31/11	Victoria A. De Brosse	
✓	85		116	S	179	Carroll	3/8	1035	5/1/1883	Christian Young	CUT OFF Bot factory
✓	85	W	174	E	179	Carroll	3/8	1174	4/10/86	Christian Young	see Carroll St.
✓		E	77	N	179	Short	3/8	1921	4/14/15	Herman Engleke	
	84	E	141'	S	179	Short	5/8	2479	5/20/40	Haywood Asabel Harvey	Tapped on 8"
Washington at dist		N	35	S	179	Short	3/8	1254	10/11/1887	John Cross	

(See next page)





# TAP RECORD

COMMISSION PUBLIC WORKS

*Sixth St. - North*

NO.	SIDE	DIST.	FROM	HYD.	STREET	SIZE	PERMIT	DATE OF TAP	OWNER	REMARKS & DATA
✓ 5	W	56	S	125	Sixth	3/8	669	4/23/1878	Wm Brown	
	W	125-6"	S	125		5/8	2506	5/18/44	Hudson City Savings Inst	11' from curb 5' deep
✓ 9	W	45	S	125		3/8	899	4/26/1881	Walter Davis	at main - 2/5/87 see. Hawner
✓ 11	W	5	N	125		3/8	871	7/12/1880	Jordan Philip	Cutoff - 5/6/68
✓ 12-14-16	W	22	N	125		3/4	2674	4/15/55	C. Bauman	(Office Bldg.)
✓ 13	W	49	N	125		3/8	962	4/5/1882	D.M. Haviland	Cutoff - 9/24/68
✓ 13	N	7-6"	W	125		5/8	952	1/10/1881	Sheldon & Co.	* see note Change in 5/9/68 Cutoff - 5/24/68 work in the work
✓ 19	W	70	N	125		5/8	1844	1/2/12	Lutheran Church	
✓ 19	W	69	N	125		3/8	1509	10/29/1896	Lutheran Church	
✓ 20	W	12	N	126		3/8	809	9/10/1879	Wm Rossmann	
✓ 22	E	46	N	126		3/8	387	9/3/1875	Mrs. E. Tator	
✓ 24	E	100	N	126		3/8	901	5/3/1881	Tator	Mr. Hudson to Wm. D. 9' 5' 25' leads to Chas Hawner's tin shop E 75' ellow corner.

# TAP RECORD

COMMISSION PUBLIC WORKS

*Sixth St. - North*

NO.	SIDE	DIST.	FROM	HYD.	STREET	SIZE	PERMIT	DATE OF TAP	OWNER	REMARKS & DATA
✓ 37	W	30 <sup>or 31</sup>	<i>check</i> S	127		3/8	540	11/4/1876	Patrick Casey	
✓ 41	W	23'6" 79	N #	126	<i>new service</i> 9/6/88	3/4 4/8	621	6/20/1877	Wm. Taylor Jos. Schwind	5 ft deep 5 ft from curb
✓ 42	E	11'12"	S	127		1/2	484	6/2/1876	Jacob Waterman	
✓ 43	S	64 <sup>55</sup>	N	126	N. Sixth	3/8	303	6/17/1875	A. B. Scriber	see State Pl
✓ 46	E	38	N	127		1/2	549	4/9/1877	Philip Fehl	
✓ 48	E	132	W	129		3/8	1149 1147	5/14/1885	Patrick Hoctor	
✓ 48	E	68	N	127		3/8	588	5/4/1877	Dr. Picher (Est.)	
✓ 50	E	89	N	127		1/2	485	6/2/1876	Jacob Waterman	
✓ 59	W	228 <sup>8</sup> 124	S	127		3/8	334	7/10/1875	Benjamin S. Johnson	Barn
✓ 62	E	39	S	127		3/4	2366	7/26/29	V.P.H. Building	
✓ 63	W	57	S	127		3/8	1051	6/22/1883	Jas. Casey	
	W	13	S	108	(Church)	3/8	913	5/18/1881	Alfred Van Hoesen	see N. 5 <sup>th</sup> St

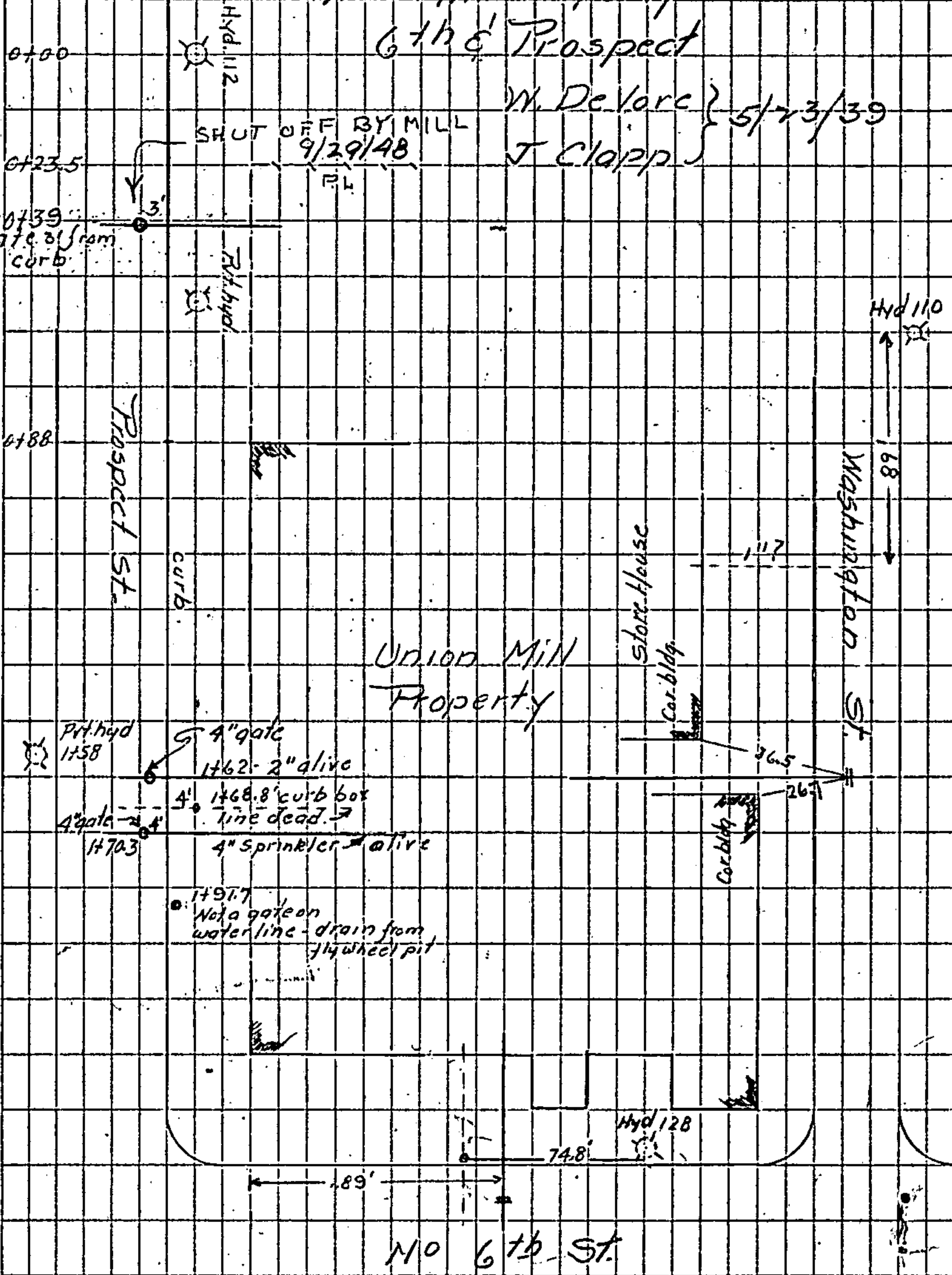
2 - 5/8" taps, 1' apart, goosenecked north on copper pipe  
on west side of main tied into 1/2" lead

12/5/84 capped off 4" sprinkler line off N. 6<sup>th</sup> Street



Water lines etc. of  
 Union Min Property  
 6th & Prospect

W. DeVore } 5/23/39  
 J Clapp }



# TAP RECORD

COMMISSION PUBLIC WORKS

*Sixth St. - North*

	NO.	SIDE	DIST.	FROM	HYD.	STREET	SIZE	PERMIT	DATE OF TAP	OWNER	REMARKS & DATA
	✓ 65	N	160	E	112	Prospect 2	5/8	963	9/8/1882	Handley Knitting Co	See Prospect St Cast iron pipe
	✓ 65	N	169	E	112	Prospect	5/8	1747	11/10/09	Union Knitting Co.	See Prospect St Fire purposes
	✓ 65	S	225	E	110	Washington	3/8	1508	11/8/1896	Handley Knitting Co Union Knitting Co.	See Washington St
	✓ 76	E	115	N	127		3/8	762	4/30/1879	Jacob Waterman	
<i>The 2nd w. 0.13.</i>		W	72	S	128	<i>Female cross</i>	5/8	1834	9/11/17	Union Mills Inc.	
	80	E	80 1/2"	S	128		3/4	2500	5/21/42	A. Scirelli	Tapped on E. side of 6" main. Main 12' from W. curb at this point.
	✓ 128	E	60	S	195		3/8	1878	4/14/14	Justin Kisselburg	
	✓ 130	E	61'	S						Nooney	24' 6" south corner of house
	✓ 131	W	12 1/2	S	195		3/8	2038	4/3/18	Michael Baier	
<i>Clinton 2.6 to</i>		N	218	N	195		3/8	2084	8/23/31	Michael Baier	
		E	15' 2"	S	195		1"	2532	8/11/47	City of Hudson Oakdale Lake Beach House	on 6" main 5' deep main 13' 6" from House and 1195
		W	10' 6"	S	125	(55' Columbia)	3/4	2637	6/4/53	Hawver and Evanick	Main 9' from W curb 4" main 5' deep
<i>Near Oakdale</i>		St	3' 4"	N of Hydr.	5' 3" deep - 12' 3" from N. side of Road		3/4	2467	7/12/60	J. Cordato	6" main

Top at German Lutheran Church -  
Old Organ Line shut off at curb 1934  
Leak block of curb. Home line is about 6'  
toward Warren St.



# TAP RECORD

COMMISSION PUBLIC WORKS

*Sixth St. - South*

	NO.	SIDE	DIST.	FROM	HYD.	STREET	SIZE	PERMIT	DATE OF TAP	OWNER	REMARKS & DATA
✓	9	W	46	S	124		3/8	37	11/24/1874	W. Rosenheim	
✓	11	W	17	N	124		3/8	1350	11/18/1889	Mrs. Bethune Turner	
✓	11	W	76	S	124		3/8	765	5/2/1879	Mrs. Smith	
✓	12	E	26	S	126		3/8	1059	10/5/1880	Mary Harder	
✓	13	W	92	S	124		3/8	214	5/18/1875	Walter P. Keller	
✓	14	E	52	S	124		3/8	877	9/7/1880	C. P. Collier	
✓	16	W	114	W	133	Union	1/2	338	7/12/1875	Abim Bogardus	Sp. This tap cut for 11/31/1880
✓	20	E	63	S	124		5/8	1576	5/29/1900	German Lutheran Church	Home line is 6' toward Warren St. - 7/20/00
✓	22	S	16	W	133	Union	5/8	2169	7/1/24	Mrs. J. P. Van Dyke	Cut for main 11/4/1883
✓	15	W	127	S	124		3/8	383	9/1/1875	Alex. W. Wilson	Ret. O. & Chem.

# TAP RECORD

COMMISSION PUBLIC WORKS

Spring St.

	NO.	SIDE	DIST.	FROM	HYD.	STREET	SIZE	PERMIT	DATE OF TAP	OWNER	REMARKS & DATA
✓	2	N	20	E	223		5/8	1810 1990	12/2/15	Michael Baiers	
✓	4	N	28 1/2	W	223		5/8	2251	5/24/26	Anson C. Bower	
✓	5	S	35	W	223		5/8	1992	12/6/15	Melvin Kieselburgh	
✓	7	S	<del>105</del>	W	223		5/8	2396	4/5/32	Simeon S. Baker Simmons Bank	32 1/2' out from porch foundation - 4 1/2' deep.
✓	8	N	92	W	224		3/8	2057	9/11/20	Arthur Williams	
✓	9+11		181	E	224	3' from Edge St.	3/4	2727	4/10/58	Kell Shadivick	4" main - 4' 8" deep
✓	10	N	70	W	223		3/8	1991	12/6/15	Mrs. Maria Smith	
✓	11	S	116	W	223		5/8	2062	4/25/27	St. Melius	
✓	12	N	136	W	223		3/8	1993	12/6/15	Edica Barber	
✓	12	W	10	S	224		5/8	2185	11/3/24	Shesley J. Loeng	
✓	14	N	206	W	223		5/8	2225	9/24/25	Mrs. Anna Dallas	
✓	15	S	74 1/2	E	224					Wm. Beaumont	12" from north wall 5 1/2' deep
✓	16	N	192	E	224		3/8	1994	12/6/15	Edica Barber	
✓	18	S	73	E	224		5/8	2344	3/13/28	Andrew Clough	
✓	18	S	41	E	224		5/8	2263	7/22/26	H. Clowe	
	22	N	29' 11"	E	224		5/8	2504	8/3/13	Garry Prouk	
	23 or 25	S	123' 10"	W	224		3/8	?		Shut off at main Broken in middle of street.	4' deep. lead curvi.

# TAP RECORD

COMMISSION PUBLIC WORKS

*Spring St.*

	NO.	SIDE	DIST.	FROM	HYD.	STREET	SIZE	PERMIT	DATE OF TAP	OWNER	REMARKS & DATA
✓	20	N	63	E	224		5/8	1989	11/30/15	Charles Dennis	
✓	28	N	162	W	224		5/8	1995	12/6/15	Robt. Williams	
✓	29	S	126	W	224		3/8	1996	12/6/15	Henry Clough	
	30	N.	212' 6"	St	224	4" main	3/4	2460	3/1/60	Andrew Dago	10' deep - 7' from curb.
	24	N	134'	St	224	4" main garage & apt.	3/4	2498	9/4/62	A-H+H Dago	4' deep 3' out from side of Road.
	24		10	W	224	measured in field				Mist Whitebeck	



x Water line at 15 State St. shut off at curb  $\approx 8/35$ . CD to K.  
(Ferrazo)

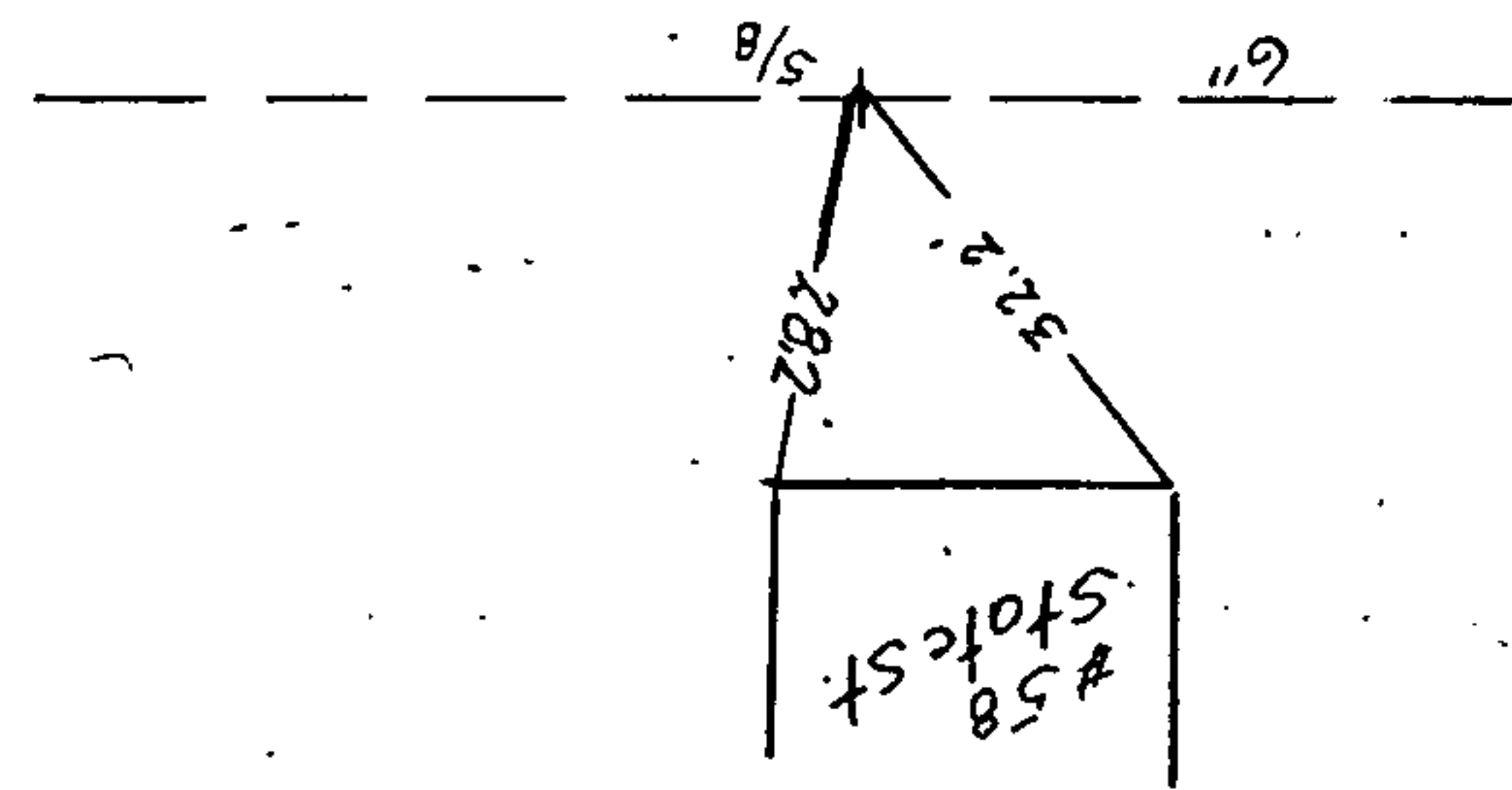
x Water at Lawson property shut off at curb  $9/22/37$  - H. Lewis  
Curb top measurement 46' East of Olyd 188

# TAP RECORD

COMMISSION PUBLIC WORKS

*State St.*

	NO.	SIDE	DIST.	FROM	HYD.	STREET	SIZE	PERMIT	DATE OF TAP	OWNER	REMARKS & DATA
	6	N	69	E	18		3/8	1730	7/21/1909	Wm. N. Parker	Shut off 1971 (new standard Oil)
	6	N	44	W	18		3/8	1088	5/30/1884	Jeremiah Manning	Shut off in 1971 see photo in back
	6	E	5	S	178	N. Front.	5/8	2706	6/5/25	James Matters	See N. Front St.
	6	N	229'	W	175		3/8	shut off			uncoupled 3/18/43.
	10	N	167	W	175	w. side Stat.	3/8	1300	9/1/1888	Nelson B. Cripps	see New Road
X	15	S	100	W	175		3/8	1297 1290	7/27/1888	Edw. Fahy	
	16	S	231' 232'	W	175		3/8	755 775	4/21/1879	Lamil Allen	also 31 ft from house to tap note below.
		N	129	W	175		3/8	1295	8/15/1888	Micheal Hayes	
	22	S	5	N	175		3/8	1685	11/3/1907	Jacob Martin	
		S	154	W	18		3/8	1016	11/10/82	Edw. Muldowney	shut off 6/28/34 CO. to K.
			192	W	175					J. Goldstein	
X		N	65	W	175		5/8	1926	5/12/15	Thos. Lawson	Below Second
Almond	60	N	4	E	188	X	3/4	2373	6/6/30	Peter Fahr	above photo (Slaughter House)
		N	3	S	18	N. Front	3/8	321	7/1/1875	Geo Russell	(Old book) N 14 S 18
Howden	58	N	159	W	188	State	5/8	2439	4/25/36	Henry Knight	Tapped on 6"
Above	60		32'8"	E			3/4	2510	9/26/63	N. Kettle	6" main 5' deep 5' 12" from curb
										A. Brandon	7/30/70
											2/74
											All shut off under V.R. Plan





# TAP RECORD

COMMISSION PUBLIC WORKS

*State St*

	NO.	SIDE	DIST.	FROM	HYD.	STREET	SIZE	PERMIT	DATE OF TAP	OWNER	REMARKS & DATA
	Gov State Sec 200	N	141	W	46	State St No. 2-ND.	5/8	1869	10/20/13	Gas. Gaffney	
	201	S	148	W	46		3/8	1477	6/3/1895	A. M. E. Zion Church	
		N	335	W	46		5/8	1214	10/26/1886	C. X. Evans	
	202	N					3/8	1087	5/29/1884	Millard Estate	Hyd. for 4 houses in State No. of 2 <sup>nd</sup>
	202	N	138	W	46		3/8	516	8/2/1876	R. B. Millard	
	104 208	N	66	W	46		3/8	1025	4/11/1883	Chas. Connor	
	109 209	S	28 1/2 26	? W	46		3/8	327	7/2/1875	Michael Carrabine	
	106 210	N	37 35	? W	46		3/8	323	7/1/1875	Gottlieb Groschans	
	113 212	N	6	W	46		3/8	988	6/26/1882	Chas. Chavelle	
	113 213	S	9	E	46		3/8	648	10/27/1877	Philip Jackman	
	214	N	5 31'	E W	46		3/8	1488	3/10/1896	Chas. Cruise	CO. 6/19/33
	115 215	S	41	E	46		3/8	1049	6/15/1883	Julia Clancy	
	115 215	S	39	E	47 46		3/8	992	7/28/1882	Stairfield Estate	
	below 2nd St	N	100' 7"	W		Hydn @ 2nd & State	3/4"	2643	4/30/87	Hudson Housing Auth Maint. Bldg	7 1/2" curb on 12" main

# TAP RECORD

COMMISSION PUBLIC WORKS

*State St.*

	NO.	SIDE	DIST.	FROM	HYD.	STREET	SIZE	PERMIT	DATE OF TAP	OWNER	REMARKS & DATA
✓	216	N	44	E	46		3/8	1196	7/15/1886	James Lewis	
✓	117 217	S	18	E	47		3/8	993	7/28/1882	Fairfield Estate	
✓	117 217	S	64	E	46		3/8	969	7/12/1882	Millard Estate	
✓	119 219	S	1	E	47		3/8	994	7/29/1882	Fairfield Estate	
✓	116 220	N	99	E	46		3/8	433	4/11/1876	Shurdell	
✓	121 221	S	42	W	47		3/8	995	7/28/1882	Fairfield Estate	
✓	222	N	45	W	47		3/8	1417	5/9/1893	Wm Barlow	
✓	123 223	S	21 check 20	W	47		3/8	996	7/28/1882	Fairfield Estate	
✓	121 223	S	112	E	46		3/8	145	4/24/1875	Mrs. William Cuddy	10/9/78 cut off
✓	223	S	110	E	46		1"	2593	10/9/1978	Phillip Hamm	7'5" from curb 4 1/2 feet deep
✓	224	N	41	W	47		3/8	1418	5/9/1893	Wm Barlow	
✓	225	S	95	W	42		3/8	1517	4/22/1897	Catharine Harrington	
✓	133 227	S	69-74	E	47		3/8	438	4/14/1876	Remis Hunter	Sept 1988 cupped off
		N	116	E	47		3/8	1160	7/16/1885	Jas. Brennan	

\* Services for  
227, 229, 231, 233 & 235  
State capped off  
Sept 1988  
Meyers Contracting  
replaced with one 2"  
service to feed bldg  
& new construction in  
rear - (15 units)



# TAP RECORD

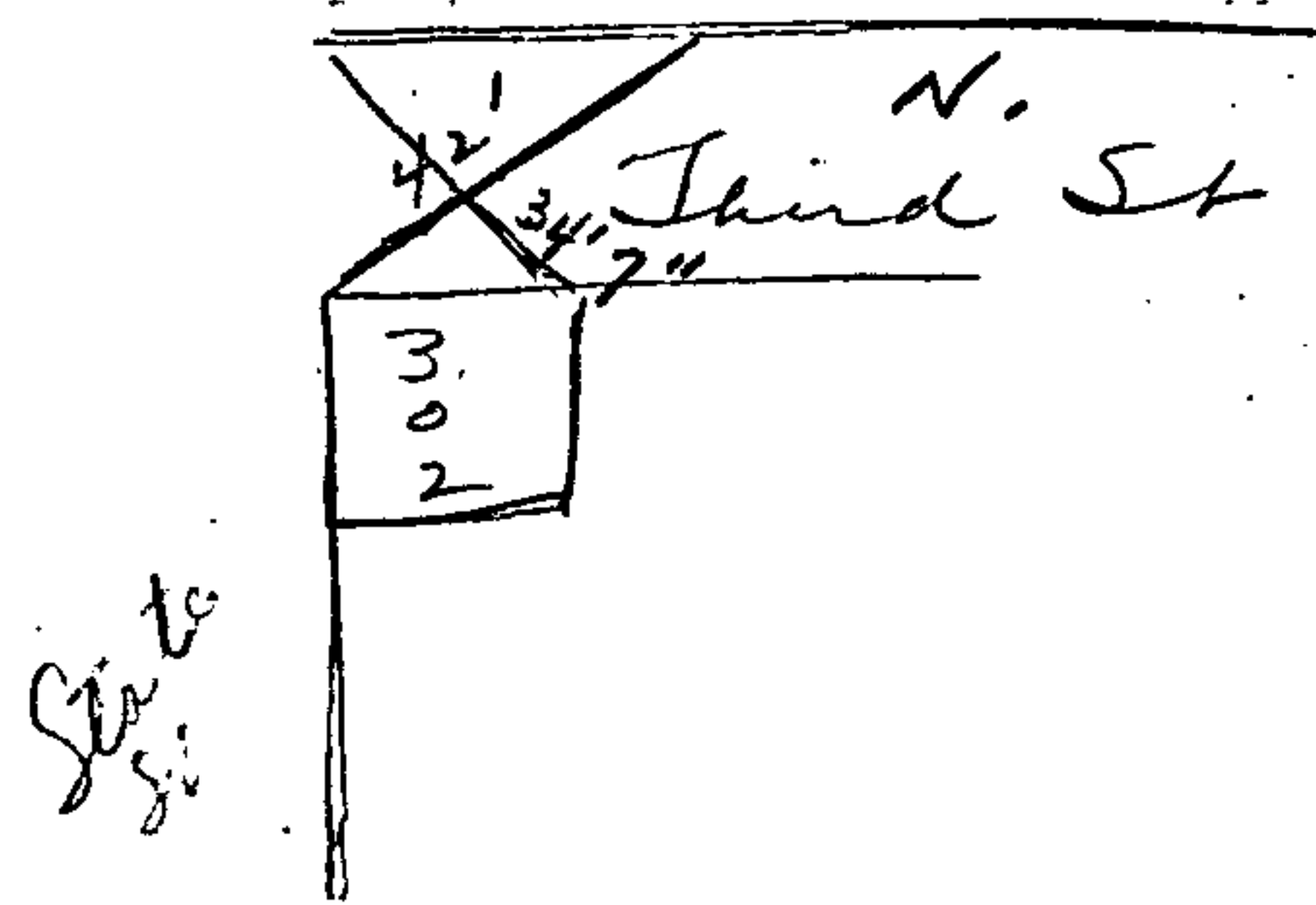
COMMISSION PUBLIC WORKS

*State St.*

*See note opposite*

	NO.	SIDE	DIST.	FROM	HYD.	STREET	SIZE	PERMIT	DATE OF TAP	OWNER	REMARKS & DATA
	✓ 228	N	58	W	47		5/8	2214	7/15/25	Wm Parker	
	✓ 228	N	67	W	47		3/8	1347	10/30/1889	Wm Parker	
	✓ 126 230	N	93	W	47		5/8	520	8/31/1876	Wm Parker	Home & stable
	✓ 231	S	3	W	47		2"		9/28/88	New World Bldg	8 1/4" from curb 5 ft deep
	✓ 128 232	N	6	W	47	6" Main	3/8	1157	6/8/1885	Wm Owen	
	✓ 130 234	N	30	E	47		3/8	416	11/13/1875	A. E. Foley	5' from curb
	✓ 234	N	15*	E	47		3/8	1126	4/7/1885	Henry McShane	* measured 10/14/1914 drill.
	✓ 3rd 235	S	188	W	48		3/8	615	6/11/1877	Wm Burns	Capped off Sept 1985
	✓ 238	N	71	E	47		3/8	2052	8/25/19	Jas. Shefco	
	✓ 239	S	94	E	47		3/8	1125	4/7/1885	Dennis Thater	
	✓ 136 240	N	96 98	E	47		3/8	522	9/7/1876	P. K. Clark	
	✓ 137 241	S	106	W	48		3/8	653	11/24/1877	Michael Purcell	
	✓ 139 243	S	88	W	48		3/8	675	8/1/1878	Samuel Lamont	
	✓ 153 243	S	89	E	48		3/8	999	8/28/1881	Samuel Rainey	

Main 9' 7" from West curb  
on Third St - 4' 3" deep



# TAP RECORD

COMMISSION PUBLIC WORKS

*State St*

NO.	SIDE	DIST.	FROM	HYD.	STREET	SIZE	PERMIT	DATE OF TAP	OWNER	REMARKS & DATA
170 ✓ 244	N	81 1/2 79	W	48		3/4 3/8	2602 95	9-28-79 11/14/1874	Louis Conte Chas. F. Burns	3 1/2' from curb 5' deep
✓ 245	S	54	E W	48	check w fuel OK 7/25/67	5/8	972	6/4/1881	Samuel Rainey	
		63	W	48		3/8	970	6/4/1881	Samuel Rainey	
142 ✓ 246	N	64	W	48		3/8	462A 471	5/10/1876	New Benochoten	see 462A 2 permits issued for that number
143 ✓ 247	S	37	W	48		3/8	604	5/19/1877	Jos. McManus	3/4 from House to Curb stop turns to 1/2" out (Copper)
145 ✓ 249	S	8	W	48		3/8	1129	4/13/1885	John Dowling	
✓ 250	N	19	W	48	c.d.	5/8	2241	4/20/26	Pony Tabina	
148 ✓ 252	N	40 37?	W E?	48		3/8	343	7/17/1875	Henry Baker	
148 ✓ 252	N	12	E	48		3/8	1138	4/20/1885	John Parker	set tap disconnected
251 149 ✓ 253	S	33'	W	48		3/4	2622	10/29/53	Del. Decker	re shutoff
255 152 ✓ 256	S	59 1/2'	E	48		3/8	1000	8/28/1887	Chas. Campbell	
154 ✓ 258	N	195 193'	S	68	NO. 3RD.	3/8	331	7/16/1878 12/12/01	Miss I. Knickerbocker Meyers Contracting	
301	S	223.4'	W	69	state	3/4"				Tap measured in 9/14/39 - This is probably tap marked 255 state
302	see note									



# TAP RECORD

COMMISSION PUBLIC WORKS

State St.

	NO.	SIDE	DIST.	FROM	-HYD.	STREET	SIZE	PERMIT.	DATE OF TAP.	OWNER	REMARKS & DATA
	✓ 304	N	203	W	69		3/8	1390	9/17/1891	Jas. Mc. Cree	
	✓ 305	S	174	W	69		3/8	1513	11/12/1897	Samuel Skirvelow	
	✓ 162 306	N	185 184	W	69		3/8	375	8/20/1875	John Clark	
	✓ 163 307	S	173	W	69		3/8	840	4/1/1880	Mrs. Gillispie	
	✓ 308	N	130 <del>134</del>	W	69		3/8	1331	5/15/1889	M. Arkinson (N. Miller)	MAIN 12' FROM CURB
Water Capped off Bldg. Rem'd	309	S	139	W	69	capped off	3/8	1391	10/28/1891	John C. Mullins	
	✓ 1166 310	N	check in <del>115</del> 117	W	165	11' out from curb	3/8	1089	6/2/1884	H. G. Vobapple	(2) 15/01
	✓ 1169 311	S	72	W	69		3/8	1273	5/1/1888	M. L. Eisenman	
Water off by George Allenburg at curb 6/30/10	312	N	91	W	69		3/8	1552	11/17/1898	Chas. Davies	
	313	S									Shut off at main 12/18/91
	✓ 315	S	53	W	69		3/8	1894	6/15/14	Mollie Ostrander	
	✓ 316	N	59	W	69		3/8	1166	9/16/1885	Samuel Mackey	
	✓ 172 318	N	26	W	69		3/8	1279	6/7/1888	Wm Lilly	
new service 12/20/88	317	S	23	W	69	duplet	3/4		12/20/88	Steve Gaggala	2 1/2" curb broken p. 25 5" 1/4" deep water below turned off 11/9/12
	319	S	11	W	69		3/8 3/4	666	11/17/1879	James Sullivan	
	320	N	13	W	69		3/8	1404	6/30/1892	Wm Lilly	

# TAP RECORD

COMMISSION PUBLIC WORKS

*State St.*

	NO.	SIDE	DIST.	FROM	HYD.	STREET	SIZE	PERMIT	DATE OF TAP	OWNER	REMARKS & DATA
	✓175 321	S	9	W	69		3/8	667	✓4/19/1878	Dennis Sullivan	
	✓176 322	N	20? 18	check E	69		3/4 3/8	420	✓11/16/1875	Franklin Blank Frank A. Macy	10/22/71
	✓177 323	S	8	E	69		3/8	598	✓5/16/1877	Chas. Hughes	
	✓178 324	N	206	W	70 90		3/8	949	✓10/28/1881	Mrs. Delaney	
4/19/10 confirmed off at curb per Frank O'Neil	✓179 325	S	56	E	69		3/8	812	✓9/30/1879	Gas. Hughes	
	✓326	N	80	E	69		3/8	170.4	✓6/6/1908	W. H. Howard H. A. Van Black	
8/19/10 confirmed off at curb per Frank O'Neil	✓181 327	S	77	E	69	main is 12 1/2 off curb (North)	3/8	1150	✓5/15/1885	H. I. Praver & son	
	✓185 329	S	174	E	69	house demolished	3/8	1266	✓4/14/1888	B. L. Brennan	cut off at main 10/1/82
	327 ✓183 <del>327</del>	S	96	E	69	<del>house demolished</del>	3/8	775	✓5/21/1879	Hannah Ostrander	<del>cut off at main</del>
	✓182 330	N	118	E	69		3/8	354	✓7/29/1875	Thos. Sullivan	
	✓331	S	154	E	69		3/8	1270	✓4/26/1888	B. Delaney	
	✓189 333	S	175	E	69		3/8	562.8	✓10/9/1876	D. S. Cobb	



# 343 State St - repaired 1941 - (Howe tenant)

13'4" from curb - straight

109' west hyd. 70 -

36'5" diagonal from corner stone foundation 343 State

40'5" to center house

# 345 State St - repaired 1943 (Howe)

91' west hyd 70

main 10' from curb

~~Line crosses to So. Side at 337 State St~~

344 - L. Pan - State Street  
6'4" deep - 17' from So. ~~Side of~~ Curb - <sup>122 feet</sup> 750' W. Hyd 70

341 State service runs at 45° angle east to west



# TAP RECORD


COMMISSION PUBLIC WORKS

State St.

NO.	SIDE	DIST.	FROM	HYD.	STREET	SIZE	PERMIT	DATE OF TAP	OWNER	REMARKS & DATA
✓ 334	N	182 1/2	E	69		3/8	1694	7/22/1907	John Smith	
✓ 335	S	222	W	70		3/8	768	5/6/1879	Wm. Gaskell	
2/191 ✓ 337	S	196	E	48	check field listed wrong	3/8	1144	4/30/1885	J. Rosaback	cut off at main see 191 State
✓ 337	S	219 1/2	E			3/4		8/1/1990	Hudson Housing	13' curb 5' 9" deep
✓ 338	N	149	W	70		3/8	537	1/2/1876	John Cigroff	
✓ 338	N	221	E	69		3/8	870	7/12/1880	John Cigroff	
✓ 339	S	166	W	70		3/8	668	4/19/1878	Dennis Sullivan	
✓ 339	S	193	W	70		3/8	546	4/9/1877	E. C. Fryer	
✓ 340	N	168	W	70	(water off) water on 7/2/10	5/8	2108	6/24/25	Leonard Cordato	11/4/2010 - Uno Crimped in base of tap
* 341	S	143	W	70		3/4	2600	8/2/79	Jacob Hoffman SR	22' curb lapped on north side of main 6' deep
✓ 342	N	121	W	70		3/8	1755	3/11/10	Geo. Sramski	
✓ 343	S	144	W	70		3/8	847	5/5/1880	Mrs. Geo. Burridge	see note opposite page
✓ 345	S	91	W	70		3/8	878	9/20/1880	Mrs. W. Croy	see note IRON PIPE
✓ 345	S	109	W	70		3/8	656	1/18/1878	Mrs. W. Croy	see note IRON PIPE 1941 COPPER 3/4"
344		122	W	70					L. Ban	6' 1/2" deep 17' 50" of side curb

See note

Main on State Street turns  
at 45° angle in the area  
of 353 State \*



Tray ○ #360  
Discharge. 49 State St.  
Tap 100'4" West of Hyd  
No 87 Service  
2" Offset 1' Deep  
Main 14'3" from north  
and  
Tap on north side of  
main on north side of  
Street. 6" main

# TAP RECORD

COMMISSION PUBLIC WORKS

*State St.*

NO.	SIDE	DIST.	FROM	HYD.	STREET	SIZE	PERMIT	DATE OF TAP	OWNER	REMARKS & DATA
✓ 203 347	S	75 73	W	70		3/8	364	8/5/1875	Robert Thindlow	
✓ 205 349	S	35	W	70		3/8	1143	4/30/1885	Patrick Troy	
✓ 349	S	14'-6"	W	70		3/8	1887	5/7/14	M. Troy	
✓ 350	N	75	W	70		5/8	2216	7/11/25	Mrs. Mary Sullivan	capped off 3/10/94
✓ 352	N	47	W	70		1/2	623	7/3/1877	Patrick Arkinson	original location
* 352	S	30'	St.	70		3/4	2521	12/18/64	Raymond Konderwith	6' deep 7' from curb (S. side) - 4" main
* 1207 356	N	12	E	70		3/8	1044	5/22/1883	Mr. Giffert	
✓ 357	S	74	E	70		3/8	1440	10/31/1893	Mrs. J.C. Melius	
✓ 210 358	N	37	E	70		3/8	519	8/31/1876	A. Lamasure	
✓ 360	N	134	W	87		3/8	1252	10/3/1887	Orphan Asylum	shut off 6/24/63
✓ 360	N	94	W	87		1/2 3/8	475	11/17/1874	Gen. H. Powell	shut off 8/2/50
✓ 360	N	97? 100	W	87		5/8 3/4	2043	8/2/18	Orphan Asylum	shut off 8/2/50
✓ 361	S	120	E	70		3/8	874	7/16/1880	Public School #2	(shut off Oct. 1894)
✓	S	11	E	87		3/8	1831	7/31/12	City of Hudson	Watering trough (abandoned 1915)
360	N	100'4"	W	87		2"	1950	8/2/50	City of Troy	Orphanage



# TAP RECORD

COMMISSION PUBLIC WORKS

*State St.*

NO.	SIDE	DIST.	FROM	HYD.	STREET	SIZE	PERMIT	DATE OF TAP	OWNER	REMARKS & DATA
✓ 245 413	S	114	E	89	check no full	3/8	798	8/4/1879	R. Mullick	See also 1221
✓ 414	N	154	W	89		3/8	1033	4/26/1883	Christian Rapp	
✓ 414	N	108	E W	87		3/8	2080	8/15/21	Mrs Dorai Rapp	
✓ 247 415	S	142	W	89		3/8	1182	5/10/1886	Dr. Kitt. Hallenbeck	
✓ 251 417	S	92	W	89		3/8	469	5/19/1876	Michael Lane	
✓ 249 417	S	120	W	89		3/8	989	6/26/1882	Lawrence Tillman	
✓ 250 418	N	116	W	89		3/8	863	6/30/1880	Gilbert Carter	
✓ 258 424	N	166 54	W W	89	short	3/8	115	1/19/1875	Jas. Fitzgerald	
✓ 425	S	21	W	89		3/8	1326	4/27/1889	<sup>Richard</sup> R. A. Maul	
✓ 427	S	5	E	89		3/8	1518	4/27/1897	Mrs. Jas. Fitzgerald	
✓ 428	N	3	W	89		3/8	1659	5/25/1905	German Lutheran Church	
✓ 429	S	31	E	89		3/8	1521	5/4/1897	Mrs. Jas. Fitzgerald	
360		140	E	70					J. L. Edwards School	6" main

# TAP RECORD

COMMISSION PUBLIC WORKS

*State St.*

NO.	SIDE	DIST.	FROM	HYD.	STREET	SIZE	PERMIT	DATE OF TAP	OWNER	REMARKS & DATA
✓ <u>430</u>	N	12	E	89		3/8	907	5/12/1881	Robt. Carl	
✓ <sup>264</sup> <u>432</u>	N	43	E	89		3/8	783	6/6/1879	C Rapp.	
✓ <u>433</u>	S	84	E	89		3/8	1319	4/16/1889	Thos J Bryant	
✓ <u>433</u>	S	59	E	89		3/8	<sup>1067</sup> -1069	11/14/1882	Skillard Davidson	
✓ <sup>100 short</sup> <u>434</u>	N	42	N	<u>89</u>	SHORT	3/8	1029	4/12/1883	Abrian Carl	
✓ <u>434</u>	N	90	W	89		3/8	1139	4/28/1885	Harry Moul	
✓ <u>435</u>	S	110	E	89		3/8	1808	8/16/11	John Dolan	
✓ <u>435</u>	S	73	E	89		3/8	841	4/1880	Jacob Hallenbeck	
✓ <sup>269</sup> <u>437</u>	S	118	W	92		1/2	6	11/17/1874	Wm Hunt	
✓ <sup>277</sup> <del>439</del>	<sup>4+5</sup> S	32	W	92		3/8	823	10/28/1879	R.B. Monell	
✓ <sup>270</sup> <u>441</u>	S	78	W	92		3/8	1071	4/1884	John King	
✓ <sup>274-216</sup> <u>442</u>	N	81	W	<sup>72</sup> 92	chick	3/8	935	9/7/1881	James Fitzgerald	

# TAP RECORD

COMMISSION PUBLIC WORKS

*State St*

NO.	SIDE	DIST.	FROM	HYD.	STREET	SIZE	PERMIT	DATE OF TAP	OWNER	REMARKS & DATA
✓ 442 <sup>40</sup>	N	98	S	106	Fifth	5/8	1536	10/19/1897	State Armory	
442	W	98	S	106	<del>State</del>	5/8	1536		State Armory	see Fifth St
✓ 275 ✓ 443	S	44 440?	W	92		3/8	518	8/29/1876	John King	
✓ 278 ✓ 446	N	31	W	92		3/8	926	6/29/1881	Samuel Edwards	
✓ 219 ✓ 447	S	2	E	92		3/8	1262	11/29/1887	Geo. Dusenberry	
✓ 280 ✓ 448	N	24	E	92		3/8	1062	10/25/1883	William Alcott	
✓ 449	S	36	E	92		5/8	2210	7/11/25	Joe Lomax	
See Below ✓ 449	S	42	E	92		3/8	1317	4/5/889	John Fitzgerald	13ft. from curb 5ft deep
✓ 449	N <sup>ob</sup> N <sup>6</sup>	33	E	92		3/4		11/15/00		tap on sleeve
✓ 281 ✓ 450	N	45 <sup>49</sup>	E	92		3/8	464	5/16/1876	A. H. Alcott	13ft. from curb 5ft deep
✓ 451	S <sup>8</sup> S <sup>6</sup>	42	E	92		3/8		11/15/00		
✓ 285 ✓ 452	N	76	S	92		3/8	1012	10/24/1882	Carl Crossman	
✓ 453	S	80	E	92		5/8	2218	7/25/25	John Banks	4" connection put in Montgomery 1930



'17/47 - '18/47. Leak 6" main State & 5<sup>th</sup> Street  
Break 137' west Hydrant # 113. 5' deep - 7' from curb (6" sleeve)

# TAP RECORD

COMMISSION PUBLIC WORKS

*State St.*

	NO.	SIDE	DIST.	FROM	HYD.	STREET	SIZE	PERMIT	DATE OF TAP	OWNER	REMARKS & DATA
	✓ 506	N	92	W	113		3/8	1838	10/9/12	David Kline	
	Cor 5th State	S	120	W	113		3/8	858	6/21/1880	Peter Dedrick	-
	✓ 508	N	57	W	113		5/8	2162	5/29/24	Morris Laskey	
	314-316 ✓ 512	N	56	W	113		1/2	161	4/18/1875	J. P. Sloan	
	✓ 513	S	45	W	113		3/8	1565	11/29/1899	Michael Baier	
	✓ 514	N	3	E	113		5/8	2165	6/13/24	A. Grossman	
	321 ✓ 514	N	96	W	114		3/8	679	5/6/1878	Wm. L. Traver & Son	
	321 ✓ 515	S	4	W	113		3/8	738	11/4/1878	Rensselaer Gray	
	323 ✓ 517	S	65	E	113		3/8	545	4/9/1877	J. C. Newkirk	
	✓ 518	N	73	E	113		3/8	1293	7/27/1888	Geo. C. Bryner	
	✓ 519	S	77	E	113		3/8	370	8/12/1875	Patrick May	Bot 546 <sup>th</sup>
	325 ✓ 519	S	34	E	129		3/8	182	5/5/1875	Mrs. S. N. Blake	
	✓ 520	N	103	E	113		3/8	1283	6/19/1888	Geo. C. Bryner	cut off 11/28/79
	* 520	N	104	E	113		3/4	2603	11/28/79	John Duntz	9" curb 4 1/2 deep (top of pipe)

# TAP RECORD

COMMISSION PUBLIC WORKS

*State St.*

	NO.	SIDE	DIST.	FROM	HYD.	STREET	SIZE	PERMIT	DATE OF TAP	OWNER	REMARKS & DATA
	<del>327</del> 521	S	105	E	113		3/8	872	7/13/1880	Samuel Kline	
	Chd. 522	N	123	E	113		3/8	582	5/1/1877	Mrs Alcott	
	329 523	S	112	W	114		3/8	1202	8/20/1886	Mary Rumpf	
	329 523	S	60	W	129		3/8	205	5/15/1875	John B. Longley	E. of 6 <sup>th</sup>
	331 525	S	53	W	114		3/8	688	5/17/1878	John Melius	
	331 525	S	15	W	129		3/8	194	5/12/1875	L. Humphrey	E. of 6 <sup>th</sup>
	525 323 525	S	4	E	129		3/8	831	3/12/1880	Building & Loan Assoc.	Twice
	332 526	N	88? 87	E	114		3/8	281	6/8/1875	Chas. C. Miller	
	529	S	41	W	114		3/8	1840	10/15/17	Chas. H. Panigot	
	531	S	25	W	114		3/8	1019	1/14/1887	Henry Baker	
7 for 527	331 531	S	102 7	E	114		3/8	275	6/15/1875	Charles Pendigot	
	532	N	11 14	W	114		3/8	1640	7/13/1903	Philip Kraft	



# TAP RECORD

COMMISSION PUBLIC WORKS

*State St.*

	NO.	SIDE	DIST.	FROM	HYD.	STREET	SIZE	PERMIT	DATE OF TAP	OWNER	REMARKS & DATA
✓	339 533	S	79	E	129		3/8	672	7/27/1878	Henry Kay	error see 6.17 State St
✓	536	N	12	E	114		3/8	1545	4/12/1898	Levi J. Longley	
✓	336 538	N W	145 153	W	115 <del>114</del>	check in field ? check	3/8	419	11/16/1875	Geo. Haring	?
✓	338 538	N	92	E	114		3/8	288	6/11/1875	Henry Webster	
✓	539	\$ E	99	E	114		5/8	2213	7/17/25	Hattie Ring	
✓	540	N	96	E	114		3/8	1085	5/8/1884	Smith Parsons	CUT OFF 4-14-72
	540	N	89'-4"	E	114		3/4	142-72	4/14/1972	Ashton Brady	11'-8" From Curb 5'-2" Deep
✓	542	N	120	E	114		3/8	1608	10/22/1901	Charles Stokes	
✓	542	N	6	W	113		3/8	1031	4/18/1883	Wright Thigley, Wm	
✓	544	N	20	E	113		3/8	1102	9/18/1884	Wm Thigley	White
✓	345 546	S	116	E	114		3/8	1093	6/26/1884	John Van De Bogart	
✓	341 547	S	62	E	114	Water off at curb. See tap project on 12/29/09	3/8	476	5/23/1876	Dr. Clark	
✓	342 548	N	115 114	W	115	? check	3/8	418	11/15/1875	Geo. Haring	

# TAP RECORD

COMMISSION PUBLIC WORKS

*State St.*

	NO.	SIDE	DIST.	FROM	HYD.	STREET	SIZE	PERMIT	DATE OF TAP	OWNER	REMARKS & DATA
✓	343 549	S	71	E	114		3/8	1111	6/25/1884	Chace & Newkirk	
✓	347 551	S	174	W	115		3/8	198	8/13/1875	J. A. Van Deusen	
✓	347 553	S	83	W	115		3/8	89	11/1/1874	Albert A. Stevens	
✓	554	N	56	W	115		3/8	1036	5/2/1883	Jacob Buyer	
✓	349 555	S	78	W	115		3/8	197	5/13/1875	Milo P. Moore	Abandoned 9/12/30
✓	558	N	9	E	115		3/8	1073	4/9/1884	B. S. Johnson	2 houses
	560	N	29 10'		115		3/4	2511	10/2/63	Mrs. T. Bratton	5' deep 5' S. of curb Aband. 10/2/63
✓	560	N	27	E	115		3/8	1072	4/9/1884	B. S. Johnson	2 houses
		S	64	N	126	N. 6 <sup>th</sup>	3/8	303	6/17/1875	A. B. Scriber	
✓	329 609	S	60	W	129		3/8	205	5/15/1875	John B. Longley	Three in the 7 work see State also.
✓	610	N	51	W	129		5/8	1239	5/30/1887	High School (6+)	
✓	331 611	S	15	W	129		3/8	194	5/12/1875	L. Humphrey	Three in the work see 525
✓	331 613	S	4	E	129		3/8	831	3/2/1880	Bldg. & Loan Assoc.	Three in the work see 525
✓	329 617	S	79	E	129		3/8	672	4/27/1878	Henry Kay	Three in 533
	555	S	16	W	115		3/4	2376	9/12/30	Handover Neepes	
✓		N	176	S	127	N. 6 <sup>th</sup>	3/8	1107	9/20/1884	Dennis Hill - Shating ranch	Shut off 11/12/1894



# TAP RECORD

COMMISSION PUBLIC WORKS

*State St.*

NO.	SIDE	DIST.	FROM	HYD.	STREET	SIZE	PERMIT	DATE OF TAP	OWNER	REMARKS & DATA
✓ 618	N	48	E	179		3/8	1815	✓ 11/10/11	John Williams	
✓ <sup>Cor. 7th</sup> 619	N	91	E	179		1/2	230	✓ 5/24/1875	Orphan Asylum	
✓ <sup>Cor. State &amp; 7th</sup> 620	N	92	E	179		5/8	2121	6/3/23	Grossman Bros.	Cor. of State & 7th Sts.
	N	88 1/2"	E	129	12 1/2" from curb 5' deep	3/4	2595	3/29/79	W. Clokenburg	new tap
✓ <sup>Cor. 7th &amp; State</sup>	W	54 55	N	137	No. 7th	2-5/8	2274	4/15/27	A. Grossman	Cor. of State & 7th Sts. see n. seventh pt.
✓ <sup>Opp. R.R.</sup> 713		180	N	140		3/8	1077	11/22/1884	James Gifford	
✓ 718	N	134 + 274	W	140		4/2	492	✓ 6/13/1876	B & A R.R. Co. works Hudson & B & A R.R.	
✓	N	60	W	140		5/8	891	✓ 3/25/1881	Power Iron & Bridge Co.	
✓ 727	S	43	W	140		5/8	1801	✓ 7/12/11	Wm. Peiry Inc.	Cut off at main 10/20/61
✓ 732	N	38	E	140	SHOT OFF 10/14/99 DIS-CONNECTED AND ABANDONED	1/2	634	✓ 8/30/1877	Harper H. Rogers	2 houses north from Green
✓ 734	N	59	E	140		5/8	1756	✓ 8/18/10	Chas. S. Rogers	3/9/65 Cut off at main
✓ 734	N	89	E	140		3/8	934	✓ 9/1/1881	H. H. Rogers	10/19/64 Cut off at main
✓ 736	N	116	E	147	Relict in correct place	3/8	1160	7/16/1885	James Bunnell	see other listing. State St.



Dave Essex  
39 West Bayberry Road  
Glenmont, N.Y. 12077  
Phone: 439-3347  
Southworth Sales Representative

**Southworth**

**MACHINERY, INC.**




**CATERPILLAR**  
SALES, SERVICE & PARTS

GLENWOOD ROAD • MENANDS  
ALBANY, NEW YORK 12204 • 518/465-5255

shut off for 6 in main

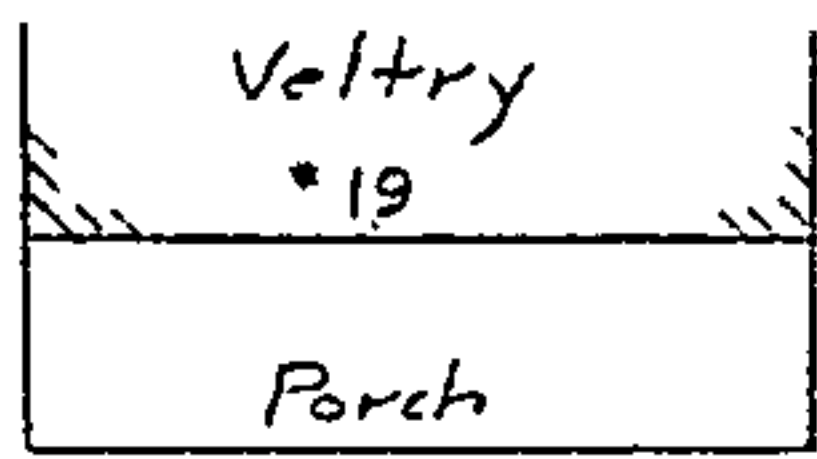
95 ft. south of Hydrant in front of  
Larbrack

46 ft 8 in west from hydrant on  
corner of green

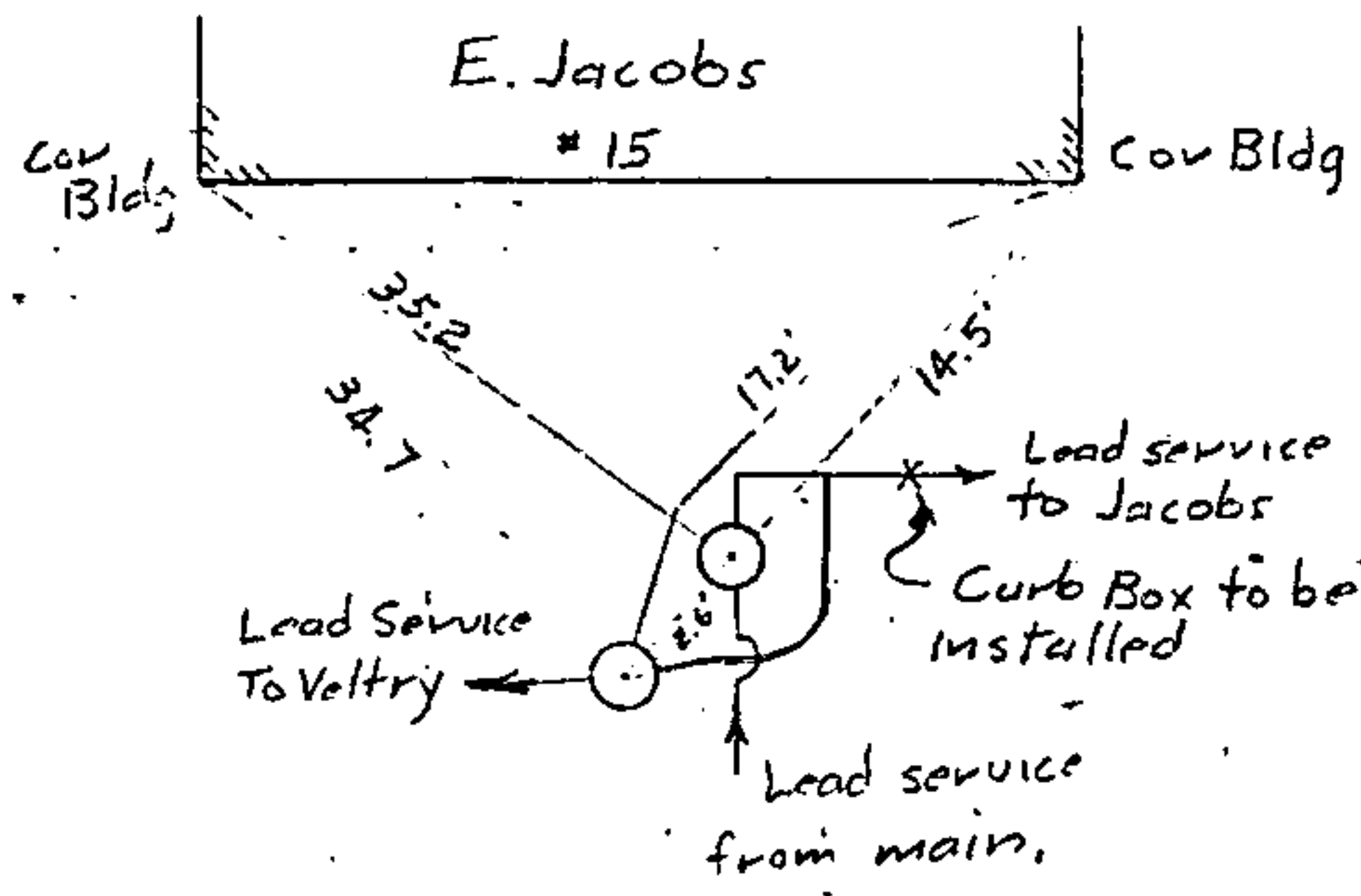
Textile  $\frac{3}{4}$ " line 2' west of top <sup>in</sup> sleeve & valve 8" line private  








Sketch showing  
services at 15 & 19  
W. State St 7/9/49









# TAP RECORD

COMMISSION PUBLIC WORKS

Storm Avenue

NO.	SIDE	DIST.	FROM	HYD.	STREET	SIZE	PERMIT	DATE OF TAP	OWNER	REMARKS & DATA
	S	95.4	W	248		5/8	2431	5/1/35	Geo. Brown	
	N	117.5"	E	248		3/4	2499	4/16/42	St. Mark's Luth. Ch.	5'6" deep at tap on 8" main
	corner	50	E	248		3/4	2581	7/24/50	St. Mark's Luth. Ch.	
Tap # 5	S	35'	Dr	248		3/4	2725	10/23/57	Elbert Miller	6" main - 4' deep 9' out from 14" ht.
# 5		24'	C	248	(TAP - ON S. Side of main)	3/4	2445	6/3/57	F. Fabianer	8" main 5'6" S. 4' out 5 1/2' deep.

Janners Lane  
Third St. North  
Third St. - South

# TAP RECORD

COMMISSION PUBLIC WORKS

*Tanners Lane*

	NO.	SIDE	DIST.	FROM	HYD.	STREET	SIZE	PERMIT	DATE OF TAP	OWNER	REMARKS & DATA
✓		N	45	E	37		3/8	897	2/21/1881	Henry Achley	
✓		N	131	E	37		3/8	664	4/18/1878	John Green	
✓		S	13	W	60		3/8	642	10/4/1877	Mrs. C. Crouse	
✓		S	184	<sup>1/2</sup> E	60	check in field	3/8	603	5/18/1877	Benedict Hermance	
✓	<del>24</del>	N	181	E	60	Qual Mtg.	3/8	1774	19/19/10	Marks Kearney	
✓		N	145	W	60	685. 2nd St	3/4		March 1892	Willie Keith	
✓		N	139	W	60		13/8	1217	1/9/1886	Taylor Estate	cut off March 1892
✓	Jurisdiction	W	5	N	61		5/8	77	12/8/1874	Henry Anable Tannery	
✓	22	NE	180	E	61	new Bricks	3/8	1689	6/17/1907	Adaw Beluky	
✓		E	30	N	61		3/8	1128	4/13/1885	Bridget Dolan	
✓	216	N	127	<del>W</del>	61		3/8	1079	4/26/1884	James Henderson	
✓	212	S	4	E	61		3/8	1729	7/21/1909	Marks Kearney	
✓		E	78	S	61		3/8	1056	9/13/1883	John McAniff	
			122	W or N	60		3/8?			Stalpool	This tap shut off 8/4/45







# TAP RECORD

COMMISSION PUBLIC WORKS

*Third St. North*

S. 3rd?

Tap on west side of main

Should not

NO.	SIDE	DIST.	FROM	HYD.	STREET	SIZE	PERMIT	DATE OF TAP	OWNER	REMARKS & DATA
46	E	170	N	68		3/8	698	6/4/1878	John Martin	
44	E	76	S	173		3/8	1112	10/27/1884	Dennis Mullins	
50	E	90	N	68		3/8	912	5/17/1881	Mrs. Healey	
51	W	66	S	64	N. 3	3/8	1065	11/7/1883	Patience Healy	
<del>52</del>	<del>W</del>	<del>66</del>	<del>S</del>	<del>64</del>		<del>3/8</del>	<del>1065</del>		<del>Patience Healy</del>	
56	E	41	N	68		3/8	1146	5/4/1885	James Dyer	
61	N	107	S	68	N 3rd	3/8	7		Lawrence Doyle	Lead Pipe above
62	E	78 1/2	S	69	N. 3rds	3/4	2613	9/10/81	D. Buffa	8 1/2' curb - 5' deep
62	E	84	S	68		3/8	684	5/7/1878	M. Kearney	cut off 9/10/81
62	E	81.5'	S	68	Third	3/8	684		Jackoski	corrected 7/8/32 tap 8.5' from W. Curb
66	E	24	S	68		3/8	1362	6/4/1890	Joseph Stall	2/20/08 - Shut - off at Main.
65	W	250	S	173	N. Third St.	3/4	2585	6/14/77	John Sawichy	8' 8" from curb
67	N	5	W	68		3/8	1081	4/29/1884	Patrick Gleason	
68	E	6	S	68		3/8	1650	7/16/1904	Mrs. Sheldon B. Cook	
70	NE	35	N	NEW		3/8	693	5/24/1878	John Dady	
74	E	88	N			3/8	849	5/21/1880	Lawrence Lang	
85	W	68	S	173		3/8	1332	5/22/1889	M. Arkinson	
76	E	88' 3"	N	68		3/4	2599	5/19/51	J. Qualation	
<p>NOTE: old tap abandoned and service cut off but we have no record of an old tap at 76</p> <p>4" main 1/14/47 - 218 S. Hyd # 68 from curb 56" deep</p>										



# TAP RECORD

COMMISSION PUBLIC WORKS

*Third St. - North*

	NO.	SIDE	DIST.	FROM	HYD.	STREET	SIZE	PERMIT	DATE OF TAP	OWNER	REMARKS & DATA
✓	86	E	50	S	173		3/8	1363	6/10/1890	Mrs. Mary Whittles	
✓	88	E	11	S	173		3/8	1479	8/15/1895	Alfonso Brouseau	
✓			16	S	173	TAP INSTALLED BY TROY FIRM	1"			City of Hudson	CHARLES WILLIAMS SCHOOL
✓		W	70	N	173		1/2	848	5/7/1880	Patrick Arkinson	Brickyard
✓		E	50	N	173		3/8	702	6/20/1878	Patrick Arkinson	
			88	N	173		1"	2421	4/27/34	Dept. Public Works	To be used as a blow-off for dead end main

# TAP RECORD

COMMISSION PUBLIC WORKS

Third St. - South

	NO.	SIDE	DIST.	FROM	HYD.	STREET	SIZE	PERMIT	DATE OF TAP	OWNER	REMARKS & DATA
✓	3	W	3	N	65	5' deep 6' from curb	3/8	1099	8/28/1884	Martin Maloney	Cut off at Main 8/26/68
✓	4	E	44	N	65		5/8	2139	9/11/23	John Carlos	
✓	9	W	54	S	65		3/8	795	7/23/1879	M. Van Hoesen	Blacksmith shop
✓	10	S E	73	E S	65	2' Cutoff	(5/8 3/8 5/8 3/8)	543 943	11/24/1876 5/1881	G. J. Joseph Fox	Cutoff at Main See Warren St
✓	13	W	119	S	65		1/2	277	6/7/1875	M. Van Hoesen	Cut off at Main 8/29/66
✓	20	E	90	W	77	UNION	5/8 3/8	1221 793	11/21/1887	M. E. Church	motor
✓	20	E S	154	W W	77	UNION	3/8	793	7/17/1879	M. E. Church	see also 1221
✓	25	W	266	N	64		3/8	974	5/3/1882	H. B. Sheldon	
✓	29	W	235	W	64		3/8	594	5/14/1877	Christ Murphy	
✓	30	E	270	S	65		5/8	1822	4/30/12	Masonic Hall	
✓	30	S	146	W	77	Union	3/8	1341	9/21/1889	Masonic Hall	See Union St
✓	32	E	276	S	65		3/8	640	9/27/1877	E. P. Elmer	
	35	W	1916	S	65		3/4	2497	12/11/1941	Nach Bros.	
		W	17	N	64	S. Third	3/8	346	7/19/1875	Henry Anable	
		W	44	N	64	S. Third	3/8	138	4/23/1875	Joe Rogers	

# TAP RECORD

COMMISSION PUBLIC WORKS

*Hydrant 63 is no longer there*

*Third St - South*

	NO.	SIDE	DIST.	FROM	HYD.	STREET	SIZE	PERMIT	DATE OF TAP	OWNER	REMARKS & DATA	
	38	W	193	N	63	S 3 <sup>rd</sup>	3/8	112	4/17/1875	Phillard Beck	see Willard Place	
	40	E	235	N	64		3/8	834	4/1/1880	Gaul Estate		
	4T	N	236.5						8/21/2007		8.8 ft from curb West Side of main 4 1/2 ft deep	
	44	E	76	S	173 33		3/8	1112	10/27/1884	Dennis Mullins	see N. Third St.	
	51	W	12	S	64					St. Mary's Church		
	51	W	66	S	64	Thro tap in 71 3 <sup>rd</sup>	3/8	1065	11/1/1883	Catherine Healey	see N. 2 <sup>nd</sup> St.	
	75	W	80	N	63		3/8	644	10/5/1877	Philip Jackman		
	79	W	40	N	63		3/8	1380	6/23/1891	J <sup>r</sup> King		
		W	255	E	61	J. Lane	3/8	1343	10/4/1889	David Scanlon		
	79	N	3	W	63	Allen	3/8	909	9/12/1881	Edw. Ryan	see Partition St.	
		S	170	E	61		3/8	785	9/17/1879	Thos. Scanlon		
		E	176	N	182		3/8	2000	4/7/16	Hudson Athens Ice Co.	see tap shut off CO to K. 1/21/36	
	<i>South Bay Road for supplying Power Ave</i>						<i>in S Third</i>	2-5/8	50	11/27/1874	Joel P. Simpson	for houses on Power Ave.
	83	W	124	S	63		3/8	1917	3/27/15	?		
			279	S	63			2437	1/10/36	Temporary pipe line for Construction Work by N.Y.S. Dept. Public Works - Temporary tap.		



# TAP RECORD

COMMISSION PUBLIC WORKS

*Hydrant 63 has been removed* Third St. - South

NO.	SIDE	DIST.	FROM	HYD.	STREET	SIZE	PERMIT	DATE OF TAP	OWNER	REMARKS & DATA
75-77	W	#48'	N	63	S <sup>o</sup> Third	5/8	2453	5/7/36	John Amelarchuck formally Joseph Clymack	} See other side of this sheet.
79-81	W	#10'	N	63	S <sup>o</sup> Third	5/8	2454	5/7/36	Paul Drobic	
83	E	(2' from valve in main on N. side)				3/4	2641	8/7/53	P. Madison	4" main

Allen St.

0+00

South Third St.

Deer Alley

Montgomery St.

South Alley

Willard Place

HYD. 64

HYD. 63

4" Main

4" Main

curb line

curb line

9/8" top - Herzberg  
20.2' E. of Sta. 1197

9/8" top - Allardice  
19.3' E. of Sta. 2195

9/8" top - Coffin  
21.0' E. of Sta. 2188

5/8" top - Clymack  
21.6' E. of Sta. 4103

3/4" top - {  
Edwards  
22.3' E. of Sta. 4105

9/8" top - Drabick  
22.5' E. of Sta. 4140

20.2'  
2400

6"

3100

4100

Union St.  
Union St. - Extension  
Union Turnpike



# TAP RECORD

COMMISSION PUBLIC WORKS

Union St.

New TAP

NO.	SIDE	DIST.	FROM	HYD.	STREET	SIZE	PERMIT	DATE OF TAP	OWNER	REMARKS & DATA
✓ 2	N	29	W	29		3/8	607	9/18/1877	Philyp Kavenah	Soft soap factory
✓ 4	N	16 1/2	W	29		3/8	125	4/10/1875	P. Noonan	(ABANDONED 1/2/52)
✓ 4	N	15 1/4	W	29		3/4	2611	1/21/52	G. Oeschbore	
✓ 6	N	10	E	29		3/8	176	5/4/1875	Daniel Navin	
✓ 7	S	4	E	29		3/8	553 550	4/11/1877	Goodwin Estate	
✓ 8	N	33 29	E	29		3/8	749	4/11/1879	Wm Gardner	shut off and abandoned 4/11/1879 med 4' unhooked 8' curb to main W.D. 5/15/41
✓ 8	N	31 1/2	E	29		3/4"	2595	7/30/51	Marshall	main 5' deep in side of st.
✓ 9	S	71	E	29	Abandoned	3/8	599	5/16/1877	David Barry	Abandoned 4/5/61
✓ 9	S	67	E	29		3/4	2477	4/5/61	Howard Murrell	8' S. of curb 5' deep 4" main 3' side
✓ 10	N	48 1/2 49	E	29		3/8	349	7/22/1875	Mary McArthur	
✓ 11	S	125	E	29		3/8	49	11/27/1874	Lemuel Holmes	
✓ 11	S	118	E	29		3/8	1439	9/26/1893	Mrs John Martin	
✓ 12	N	80 79	E	29		3/8	377	8/24/1875	B Van Slyke	
✓ 14	N	115	E	29		3/8	133	4/21/1875	Mary Hallenbeck	
✓ 14	N	100 1/4"	W	29		3/4	2667	10/1/54	Hambins	
✓ 17	S	78	W	30		3/8	846	5/5/1880	Mrs D. Kendrick	
✓ 18	N	96	W	30		3/8	1294	8/1/1888	John Cruise	

# TAP RECORD

COMMISSION PUBLIC WORKS

Union St.

	NO.	SIDE	DIST.	FROM	HYD.	STREET	SIZE	PERMIT	DATE OF TAP	OWNER	REMARKS & DATA
	✓ 20	N	15	W	30		3/8	480	5/26/1876	D. D. Sargent	Capped off 9/89
	20	N	17	W	30		3/4		5/11/1989		10' curb 5' deep
	✓ 25	S	34	E	30		3/8	559	4/13/1877	Mrs. P. K. Burger	
	✓ 25	S	6	E	30	31 ? check in field	3/8	894	4/19/1881	Cherney Estate	
	✓ 26	N	<sup>26+</sup> 27	E	30		3/8	443	4/17/1876	Wm. H. Mellon	Horner stable
	✓ 28	N	47	E	30		3/8	449	4/21/1876	Wm. H. Mellon	
	✓ 30	S.	89	E	30		3/8	1106	9/10/1884	James Brennan	Supplier bldg east & west
	31	S	103' 9"	W			3/4		8/18/86	Anthony Gallo	10 1/2' from curb 5' deep
	✓ 33 <sup>43</sup>	S	58	E	31		3/8	422	1/20/1875	John H. French	
	✓ 101 <sup>35</sup>	S	71' 4" 68	W	31		3/8	170	5/3/1875	Robt. M. North	measured 10/22/47 R.D. main 10' from curb
water off at curb	✓ 102	N	56' 58	E	5.5		3/8	257	6/3/1875	J. J. Nash	
109, 105	109	S	24'	W	31		3/4	2601	10/18/51	Joe Cordato	Supplier building 6' wide
	✓ 105	<del>S</del>	<del>25</del>	<del>W</del>	31	Disconnected and shut off 6/18/01	3/4	1109	9/16/1884	James L. Brennan	Supplier east main 10' from curb
	✓ 108 <sup>38</sup>	N	17	E	31		3/8	1027	4/11/1883	Mrs. Lansing	
	✓ 110 <sup>40</sup>	N	4	E	31		3/8	374	8/17/1875	Mary De Ruyter	
	✓ 112 <sup>42</sup>	N	22	E	31		3/8	<del>374</del> 292	6/11/1875	Mary De Ruyter	



# TAP RECORD

COMMISSION PUBLIC WORKS

*Union St.*

	NO.	SIDE	DIST.	FROM	HYD.	STREET	SIZE	PERMIT	DATE OF TAP	OWNER	REMARKS & DATA
✓	116 <sup>46</sup>	N	82	E	31		3/8	208	5/17/1875	J. E. Heath	
✓	117 <sup>47</sup>	S	48 <sup>46</sup>	E	30		3/8	446	4/11/1876	L. Holmes	
✓	117 <sup>47</sup>	S	95 <sup>95</sup> 96	E	31		3/8	373	8/17/1875	<sup>miss</sup> C. B. Paddock	
✓	118 <sup>50</sup>	N	151	W	32		3/8	209	5/17/1875	Wick Hand	
✓	118	N	135	E	31		5/8	1892	5/25/14	Luke Riley	
✓	119 <sup>49</sup>	S	96	E	77	<del>90-300?</del>	3/8	457	5/1/1876	Caroline Giffin	
✓	121 <sup>51</sup>	S	97	E	77		3/8	458	5/1/1876	Caroline Giffin	Relist in correct place ✓
✓	122 <sup>54</sup>	N	115	W	32		3/8	99	7/29/1874	Jas A. Bump	
✓	123 <sup>53</sup>	S	93	W	32		1/2	251	6/1/1875	R. B. Moulle	shut-off & discontinued 7/29/40
	123	S	90.5	W	32		3/4	2483	7/29/40	Abraham Finklestein	
✓	124 <sup>56</sup>	N	93 <sup>93</sup> 99	W	32	Suboff	3/8	263	6/4/1875	David Hand	12/61 Cut off main
✓	125	S	40	W	34	Partitions	5/8	2035	10/18/17	J. M. Kline	
✓	126 <sup>58</sup>	N	52 <sup>52</sup> 55	W	32		3/8	270	6/4/1875	Romain Vincent	
	124	N	94'8"	W	32	4" main	3/4	2486	12/4/61	Lee Brady	3'10" deep 10' S. of Curb



# TAP RECORD

COMMISSION PUBLIC WORKS

Union St.

NO.	SIDE	DIST.	FROM	HYD.	STREET	SIZE	PERMIT	DATE OF TAP	OWNER	REMARKS & DATA
✓ 130 <sup>62</sup>	N	14	E	32		3/8	786	✓ 6/26/1879	Geo. H. Macy	
✓ 132 <sup>2nd</sup>	S	5	W	32		1/2	29	✓ 11/24/1874	J. N. Scovill	
✓ 136 <sup>68</sup>	N	119 118	S	39	N. 2 <sup>ND</sup>	3/8	261	✓ 6/3/1875	E. D. Hamilton	Barn.
69	S	242 250	S	39	2 <sup>nd</sup>	3/8	474	✓ 7/22/1876	Wm. Sidgewick	
✓ 206 <sup>74</sup>	N	296	W	55	Our Lady of Mt. Carmel Church	1/2	19	✓ 11/18/1874	R. B. Benedict	✓
✓ 207 <sup>75</sup>	S	160	E	32		3/8	535	✓ 10/31/1876	Mrs. Alcott	
✓ 210 <sup>78</sup>	N	208 214	W	55		3/8	363	✓ 8/4/1875	Patrick Brennan	
* ✓ 211	S	219	W	55	* Shut off by Messrs at curb 4' from N. West 12/11/08	3/8	134	✓ 10/4/1889	Miss Genevieve Alcott	
✓ 212	S Side	212-74	W	55		3/8	275	✓ 2/10/87	Spil. Apicello	4' main, 5' deep
✓ 217	N	262	E	32	discont. - 2/15/87	3/8	873	✓ 11/3/1880	Thurman Van Ness	8' from curb. Repaired 1/19/15
✓ 213	S	194'6"	W	55					Melvin Yates	main 9'11" from north curb.
✓ 217 <sup>85</sup>	S	144	W	55		3/8	502	✓ 6/27/1876	Thomas Killey	cut-off - 9-28-71
✓ 218	N	139 119	W	55		3/8	372	✓ 8/15/1875	Mrs. C. N. Miller	Livery
✓ 221 <sup>89</sup>	S	85	W	55		3/8	1090	✓ 6/9/1884	Henry A. Osborn	
✓ 223 <sup>91</sup>	S	58	W	55		4/2	16	✓ 11/8/1874	John H. Charlott	
✓ 130	N	12	W	32		5/8	2377	✓ 11/8/30	Rudolph Margolin	
79	S	194	W	55		3/8	652	✓ 11/22/1877	Wm. Thomas	

# TAP RECORD

COMMISSION PUBLIC WORKS

Union St.

	NO.	SIDE	DIST.	FROM	HYD.	STREET	SIZE	PERMIT	DATE OF TAP	OWNER	REMARKS & DATA
<i>Cur off 10/20/58</i>	98 <u>225</u>	S	22	W	55		3/8	844	5/4/1880	James Ryan	Cur off 10/20/58
	94 <u>226</u>	N	35	W	55		3/8	1180 <del>1780</del>	4/20/1886	John T. Cruce	
	96? <u>229</u>	S	18	E	55		3/8	107	4/16/1875	C. C. Macy	
	98 <u>230</u>	N	17 14?	W	55		3/8	329	7/2/1875	Mrs. Macy	* 230 gets water from 232 - S.T. Haden. Branch cuts off in yard. S.T.H. 11/9/43
	99 <u>231</u>	S	33	E	55		3/8	1251	8/30/1887	J. M. S. Holmes	
	100 <u>232</u>	N	41	E	55		3/8	930	8/19/1881	C. H. Macy	
	101 <del>460</del> <u>235</u>	S	101	E	55		3/8	160	4/28/1875	Geo. Barker	
	<u>235</u>	S	89 1/2	E	55		3/8	1494	5/7/1896	Marville M. Joline	
	<u>236</u>	N	72	W	55		3/8	1135 <del>1136</del>	4/21/1885	Dennis Kennedy	
	<u>236</u>	N	91 1/2	E	55		3/8	1495	5/8/1896	The Misses Chase	Chard.
	<u>236</u>	N	85	E	59		3/8	1337	7/2/1889	Mrs. Emil Halford	see Allen St.
	106 <u>238</u>	N	120	E	55	Abandoned	12/22/53 3/8	124	4/20/1875	Henry Van Rensselaer	Cur off at main
	<u>238</u>						3/4	2459	12/22/57	Sisto De Luke	



# TAP RECORD

COMMISSION PUBLIC WORKS

Union St.

NO.	SIDE	DIST.	FROM	HYD.	STREET	SIZE	PERMIT	DATE OF TAP	OWNER	REMARKS & DATA
✓ 108 240	N	136	E	55		3/8	41	11/25/1874	S. P. Rainey	
✓ 111 241	S	<sup>170+</sup> 173	W	56		3/8	49.3	6/13/1876	Geo. H. Gibson	
✓ 242	N	175	W	56		3/8	170.5	6/6/1908	Mrs. J. C. Givley	
✓ 247	S	131	W	56		3/8	195.0	8/17/15	H. L. Parmentier	
✓ 249	S	92	W	56		3/8	137.5	4/8/1891	Chas. H. Bump	
✓ 118 250	N	69	W	56		1/2	175	5/4/1875	Miss Gardiner Coffin	
✓ 251	S	66	W	56		3/8	216.3	6/3/24	Ernest Thebater	
252	N	67'	W	56		3/4	259.8	5/17/51	J. Markay	
✓ 121 253	S	27	W	56		3/8	98.3	6/2/1882	Chas. Gardiner	
✓ 254	N	36	W	56		3/8	211.3	5/24/23	Paul Dakin	
✓ 124 256	N	3	E	56		3/8	97	11/24/1874	Jacob Byer	
✓ 125 259	S	33	S	Union	S. 3 <sup>rd</sup>	3/8	47	11/27/1874	Jas. M. Anderson	Shut off 12/11/41



# TAP RECORD

COMMISSION PUBLIC WORKS

Union St.

NO.	SIDE	DIST.	FROM	HYD.	STREET	SIZE	PERMIT	DATE OF TAP	OWNER	REMARKS & DATA
✓ 300	N	106	W	77	<sup>cut w/ fuel</sup> Union	3/8	1796	8/15/1886	Geo. Brennan	(New Boys Club)
30	S	146	W	77	Union	3/8	1341	9/21/1889	Masonic Hall	
✓ 133 305	S	132	W	77		3/8	695	6/1/1878	J. C. Harland	
✓ 135 307	S	109 11/50 97	W	77		3/8	93	12/14/1874	John H. Roe	Shut off 11/50
304	S	107	W	77		3/4	2590	9/27/56	J. F. Tuttle	
✓ 137 309	S	42	W	77		3/8	676	5/2/1878	Miss M. Sledge	
✓ 310	N	72	W	77		3/8	1315	1/5/1889	Mr. J. Rosman	
311	S	19'	W	77						measured in field
✓ 312	N	50	W	77		3/8	1316	1/19/1889	Miss Barton	
✓ 312	N	108	E	79	Partition	5/8	1342	1/1/27	Lawrence May	see Partition St. (rear) Walk Station
	S	97	E	77		3/8	458	5/1/1876	Caroline Coffin	
✓ 313	S	19	W	77		3/8	1309	1/12/1888	Phas Spencer	
✓ 1/2 313	S	55 57	E	79 <del>77</del>	<sup>co. 8 bits</sup> Partition	3/8	1716	12/11/1909	Mary Connors	1/2" Service Pipe
✓ 314	N	21	W	77		3/8	1303	9/28/1888	Mr. Casey	cut off at main
314	N	17	W	77		1"	2627	April 1984	Jack Merty	5' deep 5' curb
✓ 1454 315	S	64'	E	77		3/8	536	1/1/1876	A. Hallenbeck	
✓ 316-318	N	44	E	77		5/8	1585	9/8/1900	Mrs. Alena Tharble	

8/4/43  
Macy taps  
(Union St) / ST Anderson to Inv. D to S  
my Devore  
1- 9' W. hyd 1 2 3 Job  
boob  
branches off - 1 branch  $\frac{1}{2}$   
23  
○ goes to office + continues  
back to garages.  
1- above cut off in the  
street, presumably at the main

# TAP RECORD

COMMISSION PUBLIC WORKS

*Union St.*

	NO.	SIDE	DIST.	FROM	HYD.	STREET	SIZE	PERMIT	DATE OF TAP	OWNER	REMARKS & DATA
	✓ 317	S	36	E	77		3/8	1327	4/29/1889	Mrs. Cyrus Macy	
	✓ 318	N	44	E	79		5/8	1585	9/8/1900	Mrs. Alena Hardle	In trench see 3 16-18
	✓ 319	N	108	E	79	Partition St	5/8	2342	12/9/27	St. Kurster	see L. Macy Partition St.
	✓ 321	S #	79	E	77		3/8	1656	4/7/1905	Jos. H. Colwell	
	✓ 322	W	47	S	186		5/8	1637	11/30/1903	Chas. Roseman	see Cafe City Hall Place
	✓ 323	S	121	E	77		3/8	742	11/21/1878	S. B. Coffin	
	✓ 326	N	32	E	77		3/8	977	5/16/1882	Hannah Etting	
	✓ 327	S	155	E	77		3/8	1662	7/25/1905	Peter Link	
	✓ 330	N	134	E	77		3/8	776	1/22/1879	John Hallenbeck	
	✓ 331	S	194	E	77		3/8	440	4/12/1876	Robt. Moore	
	✓ 333	N	255	W	79	Partition St.	3/8	2055	7/19/20	Marks Rainey	see Partition St.
	✓ 333	W	202	E	77	Union.	3/8	646	10/16/1877	James Storms	see City Hall Place

*Handwritten notes:*  
 ✓ 151  
 ✓ 150  
 ✓ 154  
 ✓ 159  
 ✓ 1924

*Handwritten note:* New Tap (City Hall Place) 26 ft. N of In-line Valve, 10 ft. from W Curb on West Side of Main 3/4" tap



# TAP RECORD

COMMISSION PUBLIC WORKS

Union St.

	NO.	SIDE	DIST.	FROM	HYD.	STREET	SIZE	PERMIT	DATE OF TAP	OWNER	REMARKS & DATA
	✓ <sup>161</sup> 333	S	218	E <del>W</del>	77		3/8	529	10/12/1876	L. J. Rosman	
	✓ <sup>345</sup> 335	S	180	W	78		3/8	1344	10/5/1889	Chas. S. Terry	
	✓ <sup>163</sup> 339	S	267	W	78		1/2	155	4/26/1875	J. W. Overhiser	
	✓340	N	290	W	78		5/8	915	5/20/1881	Baptist Church	motor
	✓ <sup>169</sup> 341	S	212	W	78		3/8	178	5/4/1875	Henry Waterman	
	✓ <sup>164</sup> 342	N	210	W	78		3/8	580	4/28/1877	John W. French	
	Recor 345	(see 346 Partion Street notation)									
	✓ <sup>168</sup> 346	N	181	E	78		3/8	869	7/12/1886	E. Blake	
	✓ <sup>174</sup> 348	N	163	W	78		3/8	696	1/4/1878	Wm M. Chipp	
	✓ <sup>177</sup> 349	S	119	W	78		3/8	439	4/15/1876	Presbyterian Parsonage	
	✓ <sup>176</sup> 350	N	1204 126	check in field W	78		3/8	496	6/14/1876	John C. Newkirk	
	✓ <sup>178</sup> 352	N	95	W	78		3/8	495	6/14/1876	John S. Newkirk	
	✓ <sup>181</sup> 353	S	71	W	78		3/8	736	1/25/1878	Jacob Macy	



Union St. 4<sup>th</sup> to 9<sup>th</sup>

check ~~these~~ next sections



# TAP RECORD

COMMISSION PUBLIC WORKS

*Union St.*

NO.	SIDE	DIST.	FROM	HYD.	STREET	SIZE	PERMIT	DATE OF TAP	OWNER	REMARKS & DATA
<del>426</del>	N	175	E	98	<del>Shut off end</del>	3/8	710	8/20/1878	J. M. Anderson	Water main 9 1/2" from South curb
426	N	61	from North Curb		H/V 5/53	3/4	2632	4/7/53	G. Lythart	
<del>428</del>	N	190	E	98		3/8	1638	5/11/1903	Thos P. Burridge	
<del>429</del>	E	10	N	83	2 <sup>d</sup> Court	5/8	1428	6/19/1893	Episcopal Church	Parsonage Motor
<del>429</del>	S	145	E	98	MAIN - 8' cut from Curb - 4 1/2' deep	3/8	498	6/19/1876	Episcopal Parsonage	
<del>430</del>	N	133	E	98	abandoned	3/8	462	5/9/1876	John D. Norton	as main 4 1/2" abandoned
430						3/4	2439	7/5/59	L. Pettenichi	
434	N	162	E	98		3/8	1497	5/20/1896	M. Busky	
<del>436</del>	N	210 ? 209	W	99		3/8	367	8/10/1875	Mrs. Hancock	
<del>438</del>	N	190	W	99		3/8	694	6/1/1878	J. P. Kenyon	
<del>439</del>	S	157	W	99		3/8	1156	6/4/1885	J. A. Stattenbeck	
<del>441</del>	S	136	W	99		3/8	709	8/12/1878	John Crawford	
<del>442</del>	N	150	W	99		3/8	964	10/1/1882	Chas. Pierson	
<del>444</del>	N	235 149	W	99		3/8	113	11/19/1875	M. P. Williams	
431	S	155	E	98	6 1/2' from Curb - 4'3" deep	5/8	1988	11/29/15	Christ Church Parish House	Christ Church 12" Main
<del>431</del>						2-1"	2532	9/22/67	L. Pettenichi	

# TAP RECORD

COMMISSION PUBLIC WORKS

Union St

NO.	SIDE	DIST.	FROM	HYD.	STREET	SIZE	PERMIT	DATE OF TAP	OWNER	REMARKS & DATA
<del>245</del> <del>445</del>	<del>S</del>	<del>79</del>	<del>W</del>	<del>99</del>		<del>3/8</del>	<del>1197</del>	<del>7/21/1886</del>	<del>Wm Crawford</del>	
<del>246</del> <del>446</del>	<del>N</del>	<del>86</del>	<del>W</del>	<del>99</del>		<del>3/8</del>	<del>507</del>	<del>7/20/1871</del>	<del>Mrs. W. C. Avery</del>	
<del>248</del> <del>448</del>	<del>N</del>	<del>62</del>	<del>W</del>	<del>99</del>		<del>3/8</del>	<del>401</del>	<del>9/21/1875</del>	<del>Wm. A. Outland</del>	
<del>450</del>	<del>N</del>	<del>39</del>	<del>W</del>	<del>99</del>		<del>3/8</del>	<del>903</del>	<del>1/5/1881</del>	<del>Mrs. C. Stallenbecker</del>	
<del>452</del>	<del>N</del>	<del>9</del>	<del>W</del>	<del>99</del>		<del>3/8</del>	<del>1601</del>	<del>7/2/1901</del>	<del>Wm. A. Merrill</del>	
<del>253</del> <del>453</del>	<del>S</del>	<del>21</del> <del>19</del>	<del>E</del>	<del>99</del>		<del>3/8</del>	<del>471</del>	<del>10/4/1875</del>	<del>W. A. Henson</del>	
<del>454</del>	<del>N</del>	<del>22</del>	<del>E</del>	<del>99</del>		<del>3/8</del>	<del>1956</del> <del>1535</del>	<del>10/16/1897</del>	<del>Edmund A. Sengar</del>	<del>James Buckley Jr.</del>
<del>256</del> <del>455</del>	<del>S</del>	<del>67</del>	<del>E</del>	<del>99</del>		<del>3/8</del>	<del>163</del>	<del>11/28/1875</del>	<del>St. J. Hannah</del>	
<del>456</del>	<del>N</del>	<del>28</del>	<del>E</del>	<del>99</del>		<del>3/8</del>	<del>1524</del>	<del>11/1/1897</del>	<del>Edmund Sengar</del>	<del>Cut off 3"</del>
<del>457</del>	<del>S</del>	<del>102</del>	<del>N</del>	<del>102</del>	<del>S. 5th</del>	<del>3/8</del>	<del>779</del>	<del>5/29/1879</del>	<del>W. J. Traver &amp; Son</del>	<del>Harland 130 R. 7</del>
<del>470</del> <del>458</del>	<del>N</del>	<del>108</del>	<del>S</del>	<del>103</del>	<del>FIFTH</del>	<del>3/8</del>	<del>1525</del>	<del>6/22/1897</del>	<del>Frank A. Bergardus</del>	<del>Frank Anable</del>
<del>459</del>	<del>W</del>	<del>40</del>	<del>S</del>	<del>103</del>	<del>S 5th St</del>	<del>1/2</del>	<del>156</del>	<del>11/26/1875</del>	<del>Stephen W. Ham</del>	<del>Stable</del>



# TAP RECORD

COMMISSION PUBLIC WORKS

Union St.

all new measurements  
on following pages.

NO.	SIDE	DIST.	FROM	HYD.	STREET	SIZE	PERMIT	DATE OF TAP	OWNER	REMARKS & DATA
72 <sup>6</sup> 510	E	92	S	103	S. 5 <sup>th</sup>	3/8	805	9/2/1879	M. Skildermuth	
504	-	4 1/2'	Curb	85'	10' of Hyd.	3/4	2541	1074/67	Thos. Keeney	12" main 4 1/2' deep
505	N	74	W	122		3/8	1151	5/5/1885	Phoster Miller	Barn
501-503	S	(service is on S. 5 <sup>th</sup> Street 6 feet North of the South corner of the Bldg)								
269 507	S	60	W	122		3/8	427	4/8/1876	Mrs. Liddell	
508	N	57' 6"	OK			3/4	2514	11/13/63	Wm. P. O'Neil	12" main - 4' 5" curb 4' 6" deep
275 509	S	39	W	122		3/8	65	7/2/1874	Geo. E. McClure	
510	N	111	W	122		3/8	1829	7/16/12	Harry Magnus	Tapped on 12" main.
511	S	95	E	122		3/8	1298	8/17/1888	Henry Barringer	
511	N	13	W	122		3/8	1267	4/23/1888	Geo. E. McClure	Out. 2 hours
511	S	11	W	122		3/8	1304	10/5/1888	E. A. Colliers	
275 515	S	22	E	122		1/2	386	9/2/1875	B. D. Smith	
278 516	N	29	E	122		3/8	629	9/27/1877	J. P. Hamilton	
277 517	S	10	E	122		1/2	134	5/4/1875	Robt. Cotting	
280 518	N	58' 6"	E	122		1/2	491	6/12/1876	J. B. Longley	
282 520	N	109	E	122		3/8	550	4/10/1877	Levi J. Longley	



# TAP RECORD

COMMISSION PUBLIC WORKS

Union St.

*all new measurements  
on following pages*

	NO.	SIDE	DIST.	FROM	HYD.	STREET	SIZE	PERMIT	DATE OF TAP	OWNER	REMARKS & DATA
	<sup>281</sup> 523	S	114	E	122		3/8	632	8/22/1877	The Misses Skinner	
	<sup>282-284-286</sup> 524	N	168	E	122		3/8	152	4/26/1875	Bliss P. Hicks	
	<sup>283</sup> 525	S	167	E	122		3/8	563	4/17/1877	William Macy Jr.	
	<sup>288</sup> 530	N	203	E	122		3/8	959	4/3/1882	G. P. Hicks	
	531										Shut-off Water @ curb 12/8/2008
	<sup>290</sup> 532	N	169	W	123		3/8	82	12/8/1874	Mrs. J. Rouman	
	<sup>292-294</sup> 534	N	130	W	123		3/8	109	4/16/1875	Penelope Gray	W of 6 <sup>th</sup>
	<sup>297</sup> 535	S	84	W	123		3/8	724	10/4/1878	Geo. E. McClure	
	<sup>295</sup> 535	S	190	W	123		3/8	727	10/7/1878	John Littlewood	
	<sup>535</sup> <del>525</del> 535	S	125	W	123		3/8	1547	5/9/1898	H. S. Rivenburg	
	<sup>3</sup> 535	W	192	N	202	Hudson Ave.	5/8	2107	4/19/23	Albert Henning	see Hudson Ave
	<sup>292-294</sup> 536	N	130	W	123		3/8	109	4/16/1875	Penelope Gray	see above three times on this page
	<sup>296</sup> 538	N	87	W	123		3/8	70	12/4/1874	John Raught	
			64	W	new hydt		5/8	1769	8/15/10	Bedford-Wood Co	abandoned 1911
			64	W	new		5/8	1770	8/15/10	Bedford-Wood Co	abandoned 1911

# TAP RECORD

COMMISSION PUBLIC WORKS

*Union St*

*all new measurements on following pages*

NO.	SIDE	DIST.	FROM	HYD.	STREET	SIZE	PERMIT	DATE OF TAP	OWNER	REMARKS & DATA
<del>298</del> <del>540</del>	<del>N</del>	<del>74</del>	<del>W</del>	<del>1x3</del>		<del>3/8</del>	<del>571</del>	<del>4/24/1877</del>	<del>M. A. Howard</del>	
<del>300</del> <del>542</del>	<del>N</del>	<del>57</del>	<del>E</del>	<del>1x3</del>		<del>3/8</del>	<del>673</del>	<del>5/11/1878</del>	<del>John W. Kelch</del>	
543	S	21-1943 70	W	1x3		3/8	1469	4/3/1895	Phos. Kelley	5' deep 8' from curb
543	S	70	E	1x3		3/8	1875	4/1/114	P. J. McDonald	
310 544	N	43	E	1x3		3/8	1101	9/17/1884	C. H. Macy	Cut off at main 4/1/64
544	N	8-1943 9	W	1x3		3/8	1116	11/12/1884	C. H. Macy	5' ft deep 8' from curb
309 547	S	45, 40	E	1x3		1/2	474	6/5/1875	Hiram Macy	
314 554	N	111	E	1x3		3/8	870	10/16/1879	C. J. Houghtaling	
315 555	S	116	E	1x3		3/8	654	4/1/1878	John Littlewood	
316 556	N	135	W	1x3		3/8	676	8/9/1877	Henry Richman	Cut off Line shut off at main main is 8 ft from curb 5 1/2 ft deep. 3' line.



# TAP RECORD

COMMISSION PUBLIC WORKS

*Union St.*

*all new measurements on following pages*

NO.	SIDE	DIST.	FROM	HYD.	STREET	SIZE	PERMIT	DATE OF TAP	OWNER	REMARKS & DATA
<del>601</del>	<del>S</del>	<del>169</del>	<del>W</del>	<del>133</del>		<del>5/8</del>	<del>1618</del>	<del>6/19/90</del>	<del>John H. Gillette</del>	
<sup>Cor. 7th</sup> <del>601</del>	<del>S</del>	<del>171</del>	<del>E</del>	<del>133</del>		<del>1/2</del>	<del>497</del>	<del>6/19/1876</del>	<del>C. P. Maguire</del>	
<sup>325</sup> <del>601</del>	<del>S</del>	<del>180</del>	<del>E</del>	<del>173</del>		<del>1/2</del>	<del>521</del>	<del>9/1/1876</del>	<del>Wm. H. Perry</del>	<i>stable &amp; horse's manure</i>
<sup>110</sup> <del>608</del>	<del>N</del>	<del>712</del>	<del>E</del>	<del>161</del>		<del>3/8</del>	<del>1388</del>	<del>7/24/1891</del>	<del>John Shepard</del>	<i>see Union St. Ext</i>
<sup>333</sup> <del>611</del>	<del>S</del>	<del>10</del>	<del>W</del>	<del>133</del>		<del>1/2</del>	<del>506</del>	<del>7/12/1876</del>	<del>Alex. S. Rowley</del>	
<sup>W. V. 7th</sup> <del>612</del>	<del>W</del>	<del>72</del>	<del>S</del>	<del>134</del>		<del>5/8</del>	<del>2224</del>	<del>9/21/25</del>	<del>Home of Aged</del>	
<sup>1157th</sup> <del>612</del>	<del>W</del>	<del>79</del>	<del>S</del>	<del>134</del>		<del>1/2</del>	<del>127</del>	<del>7/20/1875</del>	<del>Rosman McKinstry</del>	<i>see S. 7th St.</i>
<del>615</del>	<del>S</del>	<del>173</del>	<del>E</del>	<del>133</del>	<i>Union</i>	<del>3/8</del>	<del>681</del>	<del>5/2/1878</del>	<del>H. Hamance</del>	<i>see S. 7th St.</i>
<del>619</del>	<del>E-S</del>	<del>178</del>	<del>E</del>	<del>133</del>	<i>Union</i>	<del>2/8</del>	<del>778</del>	<del>5/20/1879</del>	<del>John H. French</del>	<i>see S. 7th St.</i>
<sup>110</sup> <del>619</del>	<del>S</del>	<del>158</del>	<del>W</del>	<del>161</del>		<del>3/8</del>	<del>1386</del>	<del>7/27/1891</del>	<del>Hazel Drummond</del>	<i>see Union St. Ext.</i>



# TAP RECORD

COMMISSION PUBLIC WORKS

*Union St. - Misc.*

NO.	SIDE	DIST.	FROM	HYD.	STREET	SIZE	PERMIT	DATE OF TAP	OWNER	REMARKS & DATA
-----	------	-------	------	------	--------	------	--------	-------------	-------	----------------

<del>607</del> <sup>331</sup>	S	57	W	133	So. Fifth	3/8	55	11/20/1874	J. N. Capner	
-------------------------------	---	----	---	-----	-----------	-----	----	------------	--------------	--

						3/8	1078	4/22/1884	Emanuel Volk	
--	--	--	--	--	--	-----	------	-----------	--------------	--

50 7/12 St.

Union St Ext.

738  
Cor brick  
found.

SEE NOTE

shot off placed by Slawson  
367.8 E of hyd #61

2.4 into conc. pavement  
4.8" deep

362'  
seq. conc. pavement  
6" main

40'

hyd. #61

5/8 tap  
10/23/39

33.8'

#737  
Cor. Conc.  
Found

new service

BE GIBB A/E #737  
TO SLAWSON - RIVENBURGH  
& WARDLE APR. 17 1941, STATED  
RIV. TAP LOCATED 454'  
FROM FRONT OF HIS HOUSE  
#737 AT 8' EAST OF NW COR.

733

# TAP RECORD

COMMISSION PUBLIC WORKS

All Taps on 12" Main

Union Street 4th to 7th

	NO.	SIDE	DIST.	FROM	HYD.	STREET	SIZE	PERMIT	DATE OF TAP	OWNER	REMARKS & DATA
	615	N <sup>S</sup>	121.6	E	Hyd		3/4	City	10/17/68	John + E. Egan	
	611	N <sup>S</sup>	8½	W	"		3/4	"	9/27/68	John + E. Egan	
Water off at curb per Frank Neil around middle of driveway	(601)	N <sup>S</sup>	21	E	"		3/4	"	9/30/68	Colki Club	-
	555	N <sup>S</sup>	55	E	"		3/4	"	10/8/69	Marsant <sup>Dora</sup> Seignow	
	547	N <sup>S</sup>	42	E	"		3/4	"	10/5/68	Joseph Anelle	
	546	N	40	E	"		3/4	"	10/6/68	Marsik's Parking Lot	
		N	28	E	"		3/4	2616	5/5/82	Dr. Kaufmann	3' from curb 5'4" deep
	545	S	21	E	"		3/4	"	5/23/69	P. Koskowski	OLD WATER LINE SHUT OFF 10/7/83
	540	N	77	W	"		3/4	"	5/28/69	Julia Galli	
	541	S	24	W	"		3/4	"	6/2/69	C. Jenkins	
	542	N	53	W	"		3/4	"	6/3/69	Dom. Bucci	
	538	S	97	W	"		3/4	"	6/3/69	Laurie Keefus	
	532	N	172	W	"		3/4	"	6/6/69	Nara Arkinson	
	535	S	124	W	"		3/4	"	6/12/69	Vincent Jones	
	536 & 534	N	128	W	"		3/4	"	6/12/69	John Poletto	



# TAP RECORD

COMMISSION PUBLIC WORKS

All Taps on 12" Main

UNION STREET 4th to 7th

	NO.	SIDE	DIST.	FROM	HYD.	STREET	SIZE	PERMIT	DATE OF TAP	OWNER	REMARKS & DATA
	530	N	216	E	HYD.		3/4	CITY	7/1/69	Martin Mahoskin	+1' from curb +1' deep
<i>water turned off by Dave Black 11/25/08</i>	531	S	221	E	"		3/4	"	7/1/69	John Rogers	
	518	N	65	E	"		3/4	"	7/2/69	Joseph Holaling	
	516	N	28	E	"		3/4	"	7/3/69	Rose Silver	
	517	S	69	E	"		3/4	"	7/8/69	Mrs. Nora Clow	Shut off at curb Sept. 1978
	515	S	24	E	"		3/4	"	7/10/69	James Dolan Robt. Crouse	
	525	S	62	E	"		3/4	"	7/10/69	Arlene Kack	
526 &	528	N	70	E	"		3/4	"	7/10/69	Agatha Dolan	
521 &	523	S	99	E	"		3/4	"	7/22/69	J. McEmroy	
	522	N	101	E	"		3/4	"	7/22/69	Thomas Gunning	
	519	S	97	E	"		3/4	"	7/25/69	Granville Hills	
	511	S	41/27	W	"		3/4	"	7/12/69	Savannah Tenenett	Capped off 11/21 shut off at curb Dec 1978 - by city
	512	S	71/29	W	"		3/4	"	7/12/69	James + Fran Dolan	
	509	S	41	W	"		3/4	"	8/20/69	L. Pendergast	

# TAP RECORD

COMMISSION PUBLIC WORKS

All Taps on 12" Main

UNION STREET 4th to 7th

	NO.	SIDE	DIST.	FROM.	HYD.	STREET	SIZE	PERMIT	DATE OF TAP	OWNER	REMARKS & DATA
	433	S	71.6	HED.	HYD.		3/4	CITY	9/2/69	Christ Church	
	456	N	25	E	"		3/4	"	9/3/69	Francis Marsh	
453 &	455	S	22	E	"		3/4	"	9/19/69	A.H. Hallenbeck	
Church		S	352	W	"		3/4	"	9/19/69	Christ Church	
	424	N	378	W	"		3/4	"	9/19/69	Emmett Miller	
	428	N	405	W	"		3/4	"	9/22/69	L. Clow, Jr.	
	436	N	180	W	"		3/4	"	9/25/69	Myron Stickle	
	438	N	178	W	"		3/4	"	9/25/69	Anne Crawford	
	439	S	160	W	"		3/4	"	9/26/69	Philip Farnam	
	442	N	155	W	"		3/4	"	9/26/69	Nick Marchione	
	452	N	16	W	"		3/4	"	9/29/69	Arthur Hoffman	
	443	S	134	W	"		3/4	"	10/2/69	Inez Hamer	
	444	N	132	W	"		3/4	"	10/2/69	Joe De Cinto	
	445	S	95	W	"		3/4	"	10/8/69	Bertha Redmond	





hydrant in front of Col. Auto Parts moved 7-10 feet!

701-705 Union St - Columbia Auto Parts 12' 3" east of hydrant  
4' 6" deep  
tapped off 6" line  
put in by Reynolds 11/9/77

#712 - new service - 3/4" tubing comes straight up from  
main 8 feet then runs along sewer line into the bldg.  
Main 13 feet deep at this spot - 6' north of sewer manhole

1 foot east of tap for Jones Bros 736 Union is <sup>an</sup> abandoned service

#843 - 13' North of sidewalk, 8' deep - tapped on South side of 3" main

#831 - old tap could not be located - shut off at curb only.

16" main is 2 feet south of  
12" main - 4 1/2' depth top of 16"

# TAP RECORD

COMMISSION PUBLIC WORKS

*Union St. - Extension*

	NO.	SIDE	DIST.	FROM	HYD.	STREET	SIZE	PERMIT	DATE OF TAP	OWNER	REMARKS & DATA
	701	S	1st	W	161		5/8	7032	7/10/17	N.Y. State Training School	16" Lapped by metal + 3" tapped 11/10/19 same ditch.
	<i>See opposite page</i>										
<i>See opposite page</i>	712	N	82	E	161	<i>new service</i>	3/4	2356	8/1/28	<i>Don. Shephard</i>	
<i>Not for this residence</i>	713	S	131.3'	E	161		1"	2435	7/24/35	N.Y. State Training School	Tapped on 6" main (Private line)
	732	N	177	E	161		3/8	1657	4/28/1905	Samuel N. Decker	Barr.
<i>New Office</i>	731	S	282.2'	E	161		5/8	2471	11/17/38	Rivenburgh Lumber Co.	tapped on 6"
<i>See below</i>	737	S	212	E	161		?			<i>Formerly Kerr</i> Mrs. Landsman	tapped on 12" main
<i>Dwelling</i>	733	S	362'	E	161		5/8	2477	10/21/39	Rivenburgh Lumber Co.	tapped on 6" main
	742	N	140	E	161	<i>check w field</i>	5/8	1951	8/26/15	Dr. Homer Luff	16" main
		N	212	E	161		3/8	1388	7/24/1891	John Shepard	inhalation?
	743	S	145	E	161		5/8	1387	7/24/1891	St. D. Holsapple	
		S	158	W	161		3/8	1386	7/24/1891	W.D. Holsapple	
	721	N	77	W	162		5/8	2400	6/3/32	Henry Kerber	6" main 5' deep
	723	N	192.7'	E	161		3/4	2553	11/9/48	Wm Ploss	4' from edge of wall.
*	831	S	62	E	162	<i>See note opposite page</i>	3/8	1076	11/21/1884	Susan Best	
	831	S	72	E	162	<i>tapped on north side of main</i>	3/4		Sept 1990	Ludwig Palitor	on 12" main 56' north from Belg faces 5 1/2 feet deep
	835	S	100	E	162		3/8	1890	5/19/14	Edw. Garrison	
	843	S	242 1/2"	E	162	<i>South side</i>	5/8	1870	10/21/13	Chas. A. Miller	<i>See note opposite page</i>
*	736	N	70'	W	253	<i>tapped off top of line</i>	3/4	2589	7/24/78	James Nero	25' from porch of house - 16' deep
	737	S	181'	W. of gate on 6" line on So side of St. Gate at # 745.			5/8	2394	3/24/32	Albert Lirr	On 6" main
	743	S	56"	W. of gate on 6" line So side			5/8	2393	3/24/32	J. May Tony Fabino	On 6" main
	745	S	6'-6"	W of gate on 6" line So side			5/8	2395	4/5/32	Tony Fabino	Gate is at this property
	739	S	59'	W of gate on 6" line So side			5/8	2403	6/28/32	Tony Fabino	End of line



# TAP RECORD

COMMISSION PUBLIC WORKS

*Union St. Extension* <sup>S side</sup> 6" line installed  
Fall of 1941

NO.	SIDE	DIST.	FROM	HYD.	STREET	SIZE	PERMIT	DATE OF TAP	OWNER	REMARKS & DATA
741	S	107 1/2'	W of gate		<sup>S<sup>o</sup> SIDE OF ST</sup> on 6" line	5/8	2410	10/17/32	Tony Fabino	
		107'4"	origin tap permit							
742	N	6	E of gate		<sup>N<sup>o</sup> SIDE ST.</sup> on 6" line	5/8	2413	5/16/33	A. Fabino	
	S	53'2"	E from 6" main line valve			3/4	2493	9/29/41	Martin U. Kupp	Tapped in 6" main located on S. side of the street.
		179'2"	E "	253						
	N	132'	E	253		2"	<sup>Tap made by City of Troy</sup>	4/13/49	First Natl. Store	4 1/2' deep, 6' N of edge of pavement. Tapped on 6" main
(2 Taps)	S	53	W	253		1 in	(2656)	8/4/54	Grand Union	
						1 in	(2657)	8/4/54	Grand Union	
810-12	N	219	West	162		1"		8/22/83	Dr. Thamburajak	5' deep 7' south of curb
Ermisch	S	150	E	main gate box		5/8	2498	4/3/42	A. Fabiano	Tapped on 6" line installed S. side U. St. 1941
		276	E	253						
Dr. Tsou.	S	221'	E	253	<sup>S.S.</sup> on 6" main	5/8	2487	5/3/41	A. Fabiano	6" S.S. 6" main located N.S. corner
805	S	41.2'	W	162		3/4	2480	6/4/40	Grover C. Neibergal	tapped on 6" on N. side
759	S	157	W	162		5/8	2445	10/9/36	Anthony Fabino	tapped on 6" Main on N. side of St.
823	S	89'	W	162					Chas. E. Kupp <sup>1970</sup>	
826	N	21'6"	W	162		5/8	2458	4/26/37	Anthony Fabino	Tapped on 6" main on N. side of st. 6' off edge of concrete pav.
						3/4	2591	12/11/50	A. Fabiano	
828	N	21'	E	162		5/8	2460	10/4/37	Anthony Fabino	Tapped on 12" main
827	N	4"	W	162		5/8	2514	5/1/46	Donald Bame	On 6" main
		(3ft)	W		T. Haggis 7/27/76					5' deep - main 5' from edge of corner

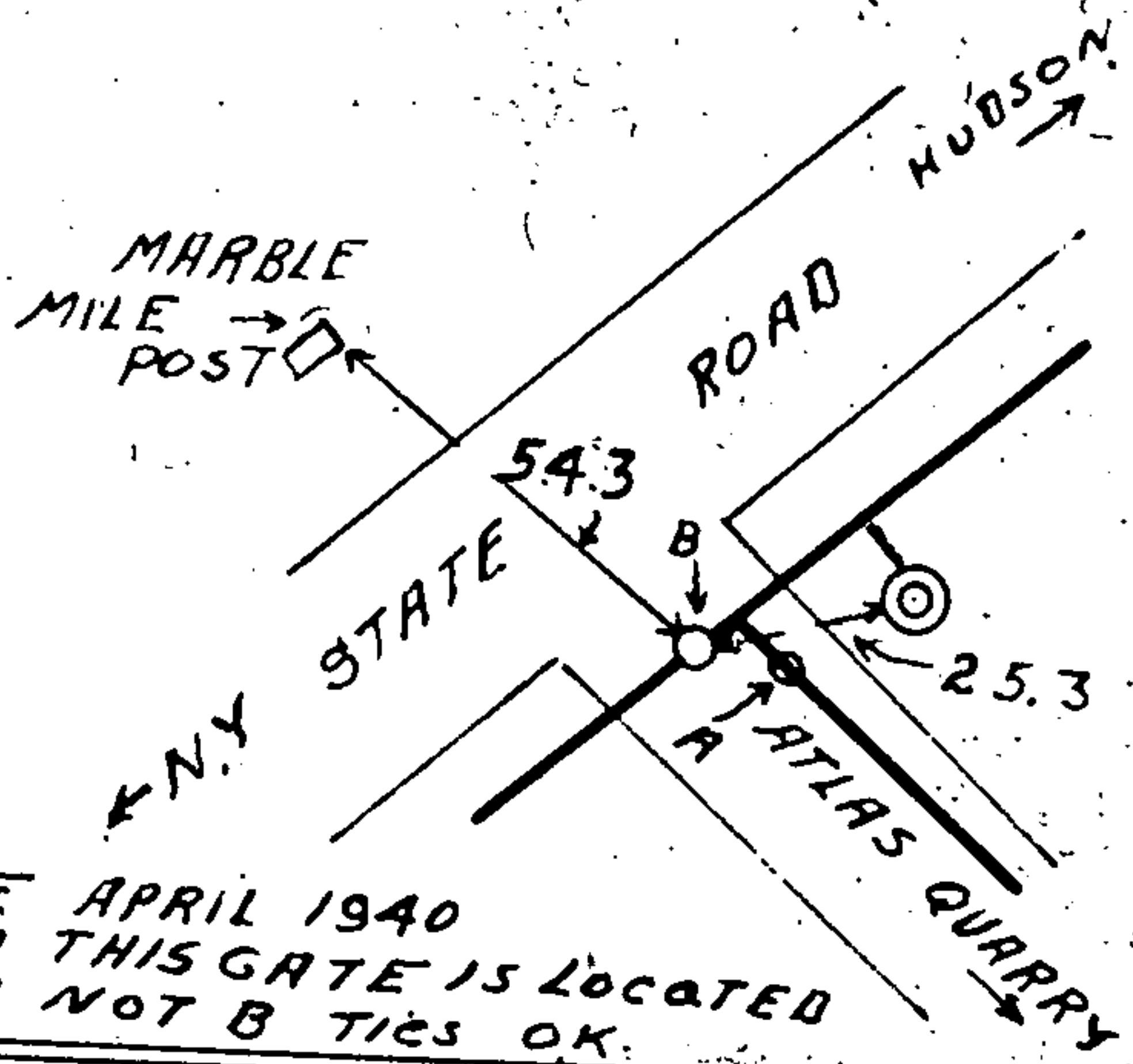


# TAP RECORD

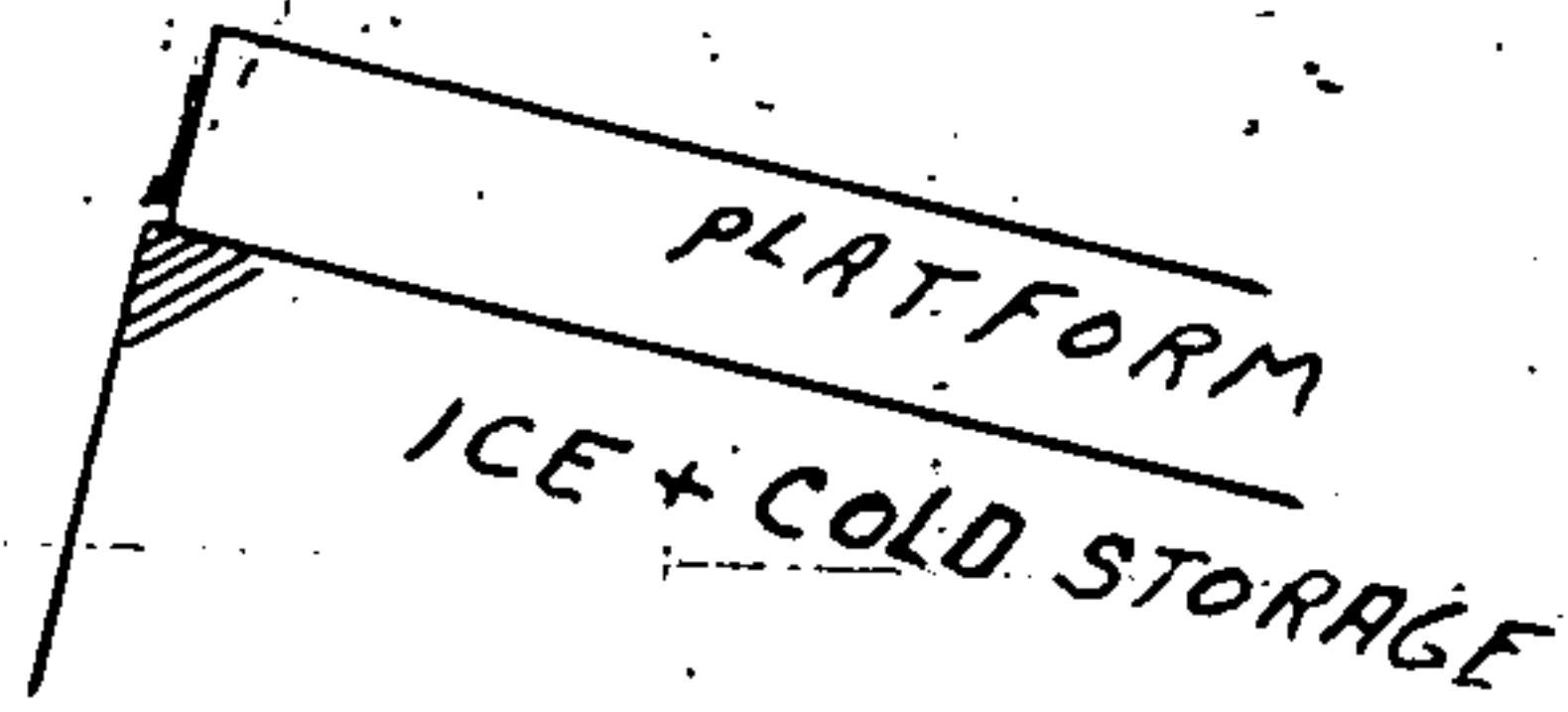
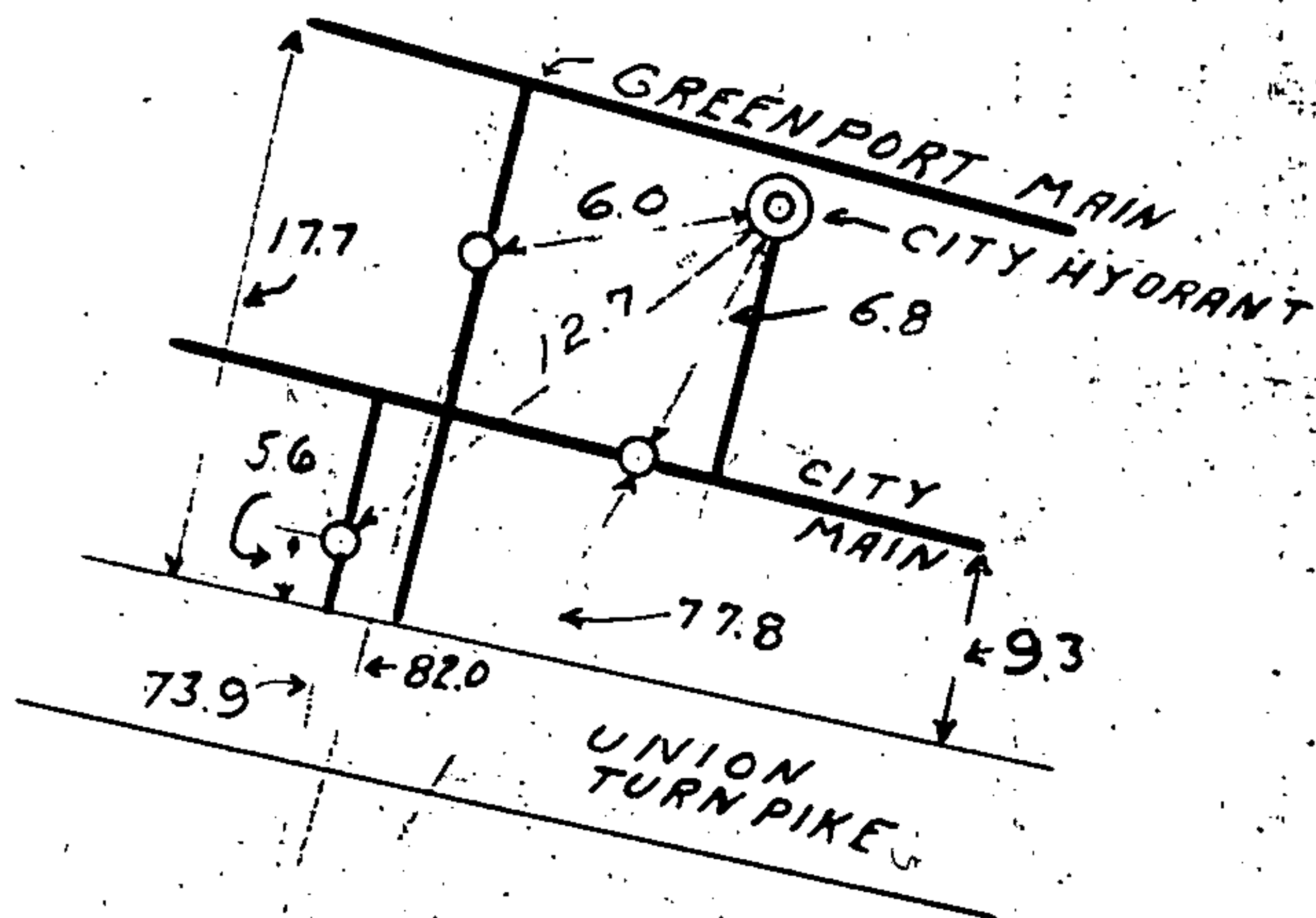
COMMISSION PUBLIC WORKS

## Union St. Extension

	NO.	SIDE	DIST.	FROM	HYD.	STREET	SIZE	PERMIT	DATE OF TAP	OWNER	REMARKS & DATA
	834	N	79.5	E	162		5/8	2469	5/27/38	Grover Neiberger	tapped on 12" main
	835	S	123	F	162		3/4	2597	5/8/51	Chas. Poppetti	12" main 6' deep tapped on 12" main
	837	S	138	E	162		3/4	2557	3/30/49	TONY PORRECA Antonio Fabiani	main 76" deep. 1 1/2' from n. edge Tap on N. side of main
	839-41	S	162	W	162		3/4	2584	8/10/50	Joe Colwell	12" main 8' deep under N side of concrete
		N	210	SW	162		3/4	2694	12/14/55	Fabiani	
747	<del>839-41</del>	S	166'8"	N	253		3/4	2738	4/14/58	J. Drabushuk	6" main - 5' deep N edge of road
	728	N	5'6"	S. of Road Edge	25' 9/8" main		3/4	2458	10/15/59	Meyers Coal Yard	5' deep
	718-20	N	138	E		S. Side of 6" main	3/4	2512	10/14/63	Rose Sundell	4 1/2' deep 5' S of curb
William??	820	N	138	South 1st Hyd			2-1"	25271 2528	12/16/65	PD2 Automachi Car Wash	4 1/2' deep - N. side of 6" main 4 1/2' from edge (disconnected May 1992)
			174'6"	E	161		5/8		9/1/35	Frank Gable	
	820	N	132'	W	162		1"		5/12/92	DeWittman's Bldg	12" main - 8' deep 11'6" from curb



24



19



# TAP RECORD

COMMISSION PUBLIC WORKS

*Union Turnpike*

	NO.	SIDE	DIST.	FROM	HYD.	STREET	SIZE	PERMIT	DATE OF TAP	OWNER	REMARKS & DATA
/		E	139	N	225		3/8	2118	6/14/23	Chas. Frost St. M. Fries	
/		W	169	S	225		3/8	2272	4/8/27	St. M. Kellerhauer	
/W		W	143	N	225		3/8	2252	5/27/26	Beverette Rushmore	
/		E	75	N	225		5/8	2128	8/16/23	Chas. Frost	
		W	42'6"	S	226		1"	2534	10/26/47	Pulver Gas & Oil Co.	8" main 66" deep at tap; 30" from edge of black top to center main
/		W	133	S.W.	226		5/8	2081	8/19/21	Key City Homes Corp.	
/		W	180'6"	S.W.	226		5/8	2082	8/19/21	Key City Homes Corp.	
		W	7'8"	W	225		3/4	2582	8/7/50	J. M. Lambert	
/		W	135'6"	S.W.	226		5/8	2083	8/19/21	Key City Homes Corp.	
/		E	5 1/2	S			5/8	2063	5/17/21	Walter J. Remington	
/		W	105	N	231		5/8	2363	3/18/29	Crow & Marshall	
/		E	195	N	231		5/8	2247	5/22/26	Haroline Oil Co.	
/		S	67	E	8" Gate	Water on line to plant. 2	5/8	2122	6/29/23	U & O Press Co.	
	10	W	92	N	225		3/4	2485	10/25/40	Victor Meister	
					2"		2"	2496	11/25/41	U & O Press Co.	Tapped on 8" main. located in manhole which is on E side of road 26' from corner of blag. and 71' from 8" gate on main.



# TAP RECORD

COMMISSION PUBLIC WORKS

Union Turnpike - Misc.

NO.	SIDE	DIST.	FROM	HYD.	STREET	SIZE	PERMIT	DATE OF TAP	OWNER	REMARKS & DATA
						5/8	20931	5/1/72	Scott Construction Co. Empire Tube & Steel	
									Hudson Storage & Ice - (concrete)	
									Holbrook Co.	The Austin Co.
									Quadrangle Singer Ale Co.	
										mer. D. to S 7/10/46
		139'9"	S	228		3/4"		?	Universal Match	Two taps to be about 10' away a couple months
		142'2"	S	228		3/4"		?	" "	
		117'6"	S	228					" "	
		249'4"	N.E		on Hill Union Pk.	3/4"	2739	5/21/58	De Witt Rockefeller	8" main - 5' deep 5' from B/T.
BOCES - British American Lines										
										6" Fire Service capped after the value - 394' east of value by Railroad tracks
										1" lead line <sup>disconnected</sup> capped after the value 531 east of value by " "
										4" value capped off - 548 feet east of value by " " at 1" cop. lock

Varrich Street





Harren St.  
Harren St. - West  
Washington St  
Kater St.  
West Court St.  
Killard Place  
North Ave.  
North Ave. - Misc.

Jack sheet off 3/20/08  
Tap in front of  
618 Warren St  
(Old Sunkist Market)  
Measurement 34 1/2" W-Hydr  
136

1" TAP-1  
5' 9" CURBOUT  
5' DEEP  
103' 9" EAST Hy.  
161 FT WEST Hy.  
MINI JARK  
Front & Warren

# TAP RECORD

COMMISSION PUBLIC WORKS

*Warren St.*

	NO.	SIDE	DIST.	FROM	HYD.	STREET	SIZE	PERMIT	DATE OF TAP	OWNER	REMARKS & DATA
✓	1	S	73	W	24		3/8	242	5/26/1875	Dr. Hardle	
✓	2	N	91	W	24		3/8	226	5/22/1875	Willard Beck (agent)	
✓	<sup>on S Front</sup> 3	S	100	N	14	S. Front	5/8	167	4/20/1875	E. N. Gifford	
✓	4	N	72	W	24		3/8	158	4/27/1875	Mrs. H. R. Morris	29 ft east of front.
✓	<sup>7</sup> 5	S	5	W	24		3/8	1212	10/16/1886	B. J. Hildreth	
✓	6	N	30	W	24		1/2	39	11/24/1874	John S. Ray	
✓	9	S	15	E	24		3/8	1361	6/4/1890	Patrick McDonald	
✓	10	N	6	E	24		3/8	968	4/20/1882	Luah E. Waterman	cut off 2/24
✓	10	N	30	E	24		3/8	1627	10/1/1902	John A. Hart	cut off 2/24
✓	11	S	39	E	24		1/2	185	5/5/1875	E. N. Gifford	
✓	13	S	69	E	24		3/8	1348	11/13/1889	S. Bulloch	
✓	14	N	<sup>53?</sup> 51	E	24		3/8	253	6/2/1875	Dr. J. A. Hart	



# TAP RECORD

COMMISSION PUBLIC WORKS

*Harwin St*

NO.	SIDE	DIST.	FROM	HYD.	STREET	SIZE	PERMIT	DATE OF TAP	OWNER	REMARKS & DATA
✓ 15	S	90	E	24		3/8	705	7/10/1878	Mrs M. Barringer	shut off 1923
✓ 16	N	89	E	24		3/8	1723	6/1/1909	A. A. Church	
✓ 17	S	107	W	25		3/8	444	4/17/1876	Wm. Badaley	shut off 1923
✓ 18	N	106	W	25		3/8	855	4/1880	Chas. Carpenter	
✓ 19	S	100	W	25		3/8	1277	5/1/1882	John M. Crafts	shut off 1923
✓ 21-23	S	63? 66?	W	25		3/8	362	8/4/1875	Mrs. Kasher	shut off 1923
23	S	66	W	25		3/8	362		"	
25	S	107	W	25		3/8	17		"	
✓ 26	N	56 57	W	25		3/4	2559	11/10/7/23 10/1/1874	Chas. Carpenter	Below 1 <sup>st</sup> St.
✓ 27	S	11	W	25		3/8	1454	6/4/1894	Thos. Martin	shut off 1923
✓ 27	S	6? 7?	E	25		3/8	341	7/14/1875	J. A. Burkham	shut off 1923
✓ 31	S	72	E	25		1/2	60	12/1/1874	Thadron House	shut off 1921
32	N	49	S	23	N <sup>o</sup> FIRST	1/2	2	11/16/1874	St <sup>m</sup> J. Miller	
RR										
32	N	40'3"	S	23	No First Street	3/4	2604	5/1/1980	Wallace Rogers	7' cut 5' deep 2' loop to N side of the service

EPST

N-2nd st

S-2nd st

Hyd # 27

134-21'

132-44'

130-71'

126-129'

124-128'

122-102'

118-65'

116-26'

114-3'

Hyd # 26

112-24'

110-44'

108-66'

106-88'

102-155'

133-25'

131-44'

129-65'

127-103'

125-106'

125-125'

As to Numbers of Bldgs.

123-144'

121-102'

119-76'

117-74'

115-14'

113-48'

105-84'

103-114'

101 - ON S-1ST ST.

Warren St

N-1st st

S-1st st

West





# TAP RECORD

*Warren St*

COMMISSION PUBLIC WORKS

	NO.	SIDE	DIST.	FROM	HYD.	STREET	SIZE	PERMIT	DATE OF TAP	OWNER	REMARKS & DATA
✓	<sup>42</sup> 110	N	21	W	26		3/8	735	10/22/1878	Wm Clark	
✓	<sup>44</sup> 112	N	3 <sup>5</sup> / <sub>4</sub>	E	26		3/8	352	7/28/1875	Chas. Tompkins	
✓	<sup>41</sup> 113	S	14	E	26		3/8	796	7/24/1879	John Cadman	
✓	114	N	25	E	26		3/8	1313	1/21/1888	Mrs L. Barrell	
✓	<sup>47</sup> 115	S	32	E	26		3/8	223	5/21/1875	John S. Gould	
<del>✓</del>	<del>116</del>	<del>N</del>	<del>70</del>	<del>E</del>	<del>26</del>		<del>3/8</del>	<del>980</del>	<del>5/24/1882</del>	<del>Haydon Estates</del>	<del>cut off</del>
	116	N	50'	E	26		1"	2564	April 1975	Robert Wentworth	
✓	<sup>49</sup> 117	S	107	E	26		3/8	123	4/20/1875	James Van Buren	
✓	117	S	87	E	26		3/8	1675	6/13/1906	Mrs. Harvey Thomas	
✓	<sup>50</sup> 118	N	112	E	26		3/8	677	5/2/1878	Mrs. D. M. Hyatt	} Shut off in Dec. 1971
✓	118	N	86' <sup>4</sup>	E	26		3/8	1661	7/10/1905	Jas. S. Armstrong	
✓	<sup>51</sup> 119	S	108	E	26		3/8	79	11/7/1874	Killard Hyter	
✓	<sup>53</sup> 121	S	105	W	27		3/8	613	5/31/1877	Wm E. Parkman	

# TAP RECORD

COMMISSION PUBLIC WORKS

*Warren St.*

	NO.	SIDE	DIST.	FROM	HYD.	STREET	SIZE	PERMIT	DATE OF TAP	OWNER	REMARKS & DATA
	✓ <u>54</u> 122	N	102	W	27		3/8	434	✓ <u>4/12/1876</u>	Mary S. Brown	
	✓ 123	S	75	W	27		5/8	2275	✓ <u>4/16/27</u>	J. A. Steitz	back of sidewalk Tap shut off 3/4/46 on property of 121 Warren 13'9" from front or face of curb to valve in yard
	✓ <u>58</u> 124	N	49	W	27		3/8	186	✓ <u>5/5/1875</u>	Sarah Candall	
	✓ <u>56</u> 124	N	74	W	27		1/2	13	✓ <u>11/7/1874</u>	Erwin Waterbury	
Water off at curb prior to 2009	✓ <u>66</u> 126	N	52	E	27	property inspected by City Engineer	3/8	38	✓ <u>11/24/1874</u>	Mrs. P. L. Burger	
	✓ <u>59</u> 127	S	23	W	27		3/8	246	✓ <u>5/29/1875</u>	Jas. Moore	
	✓ <u>57</u> 127	S	38	W	27		3/8	121	✓ <u>4/20/1875</u>	Wm. Bryan	
	✓ <u>58</u> 128	N	24	W	27		3/8	52	✓ <u>11/28/1874</u>	Romain Waterbury	
	✓ <u>60</u> 128	N	15	E	27		3/8	714	✓ <u>9/12/1878</u>	Wm. Rawles	
	✓ <u>62</u> 130	N	14	E	27		3/8	960	✓ <u>4/4/1882</u>	Jas. Mc Clure	
	✓ <u>63</u> 131	S	22	E	27		3/8	500	✓ <u>6/23/1876</u>	Henry M. Hamlin	
	✓ <u>61</u> 131	S	20	E	27		3/8	1240	✓ <u>5/31/1887</u>	Valentine Singer	
	✓ <u>64</u>	N	30	E	27		3/8	961	✓ <u>4/4/1882</u>	Jas. Mc Clure	



# TAP RECORD

COMMISSION PUBLIC WORKS

*Warren St.*

NO.	SIDE	DIST.	FROM	HYD.	STREET	SIZE	PERMIT	DATE OF TAP	OWNER	REMARKS & DATA
132 <sup>65</sup>	S N	34	E	27		3/8	940	10/1/1881	Lewis Hagoner	
135 <sup>67</sup>	S	60	N	39	SO. SECOND	3/8	179	5/4/1875	St. Thomas	
135 <sup>67</sup>	S	22	N	39	SO. SECOND	5/8	2176	9/3/24	J. Liphant	Three in this block
136 <sup>67</sup>	S	108'	S	40	No. Second	3/4	same cap	Aug 1987	Acorn	
136	N	118	S	40	NO. SECOND	3/8	384	9/1/1875	R. Millard	6'6" from curb 6" main
69	E	5	N	39	"	3/8	218	5/19/1875	Jas. R. Best - Barn.	
125	S	50'8"	N	39		3/4	2487	12/15/61	N.Y. News	4'8" deep 7' out from curb.
201	S	48'6"	W	51		1"	2337	8/1/27	Paul Hirschman	
201	S	58	W	51		3/8	1108	9/20/1884	Robert E. Best	
202	N	42	W	51		3/8	122	4/20/1875	G. N. Sheppard	
205 <sup>95</sup>	S	3	W	51		3/8	378	8/28/1875	John T. Burdwin	
206 <sup>74</sup>	N	24	W	51		5/8	206	5/15/1875	H. H. Dakin	Changed to a 5/8" = 6/29/1877
208 <sup>76</sup>	N	25	W	51		3/8	852	12/1/1880	Peck Estate	

41110 Confined  
110' at curb  
to at curb  
per 7/10/1875



213-215 WARREN ST.  
Gen. Worth Hotel

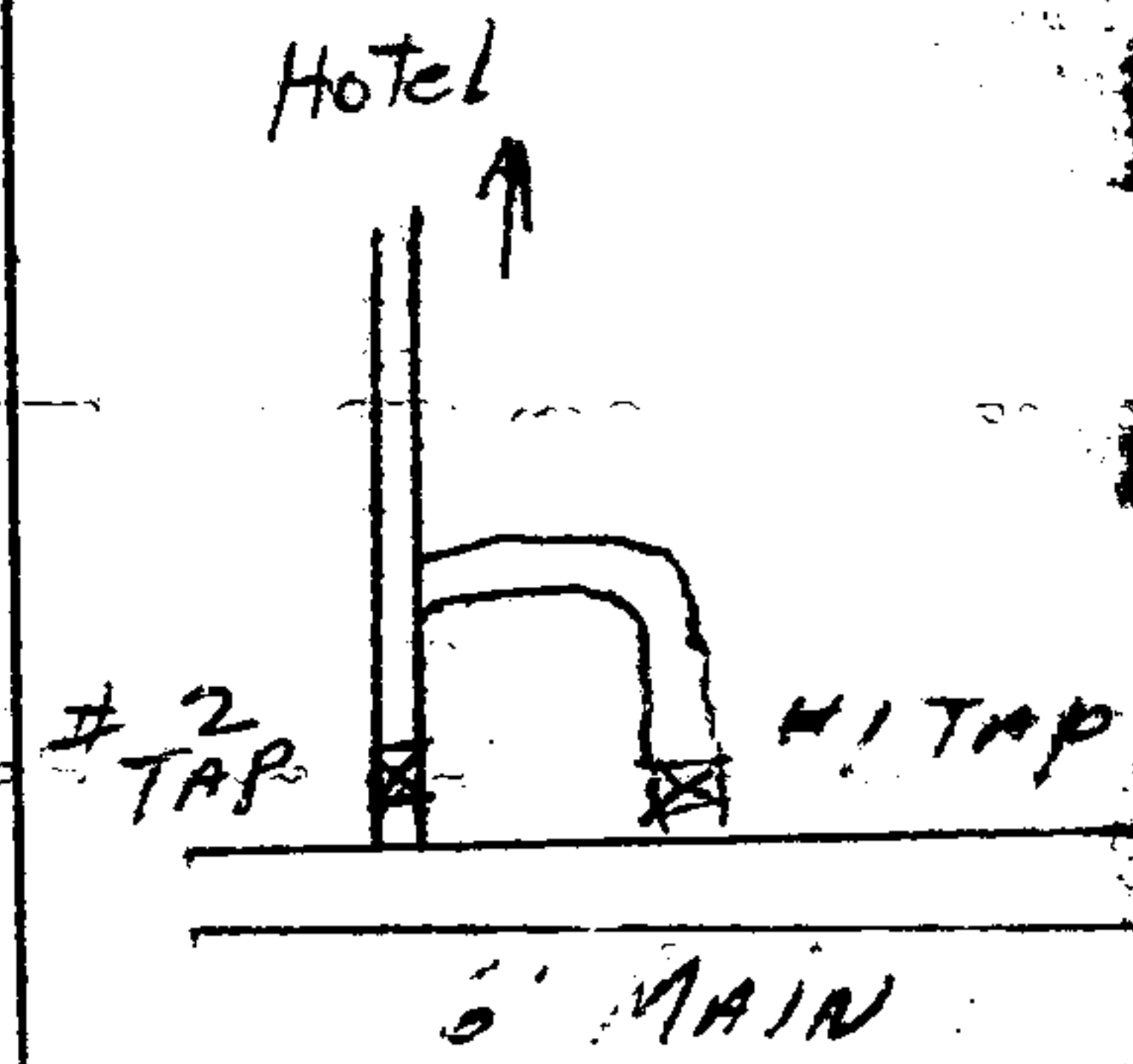
Service Shot off AT MAIN

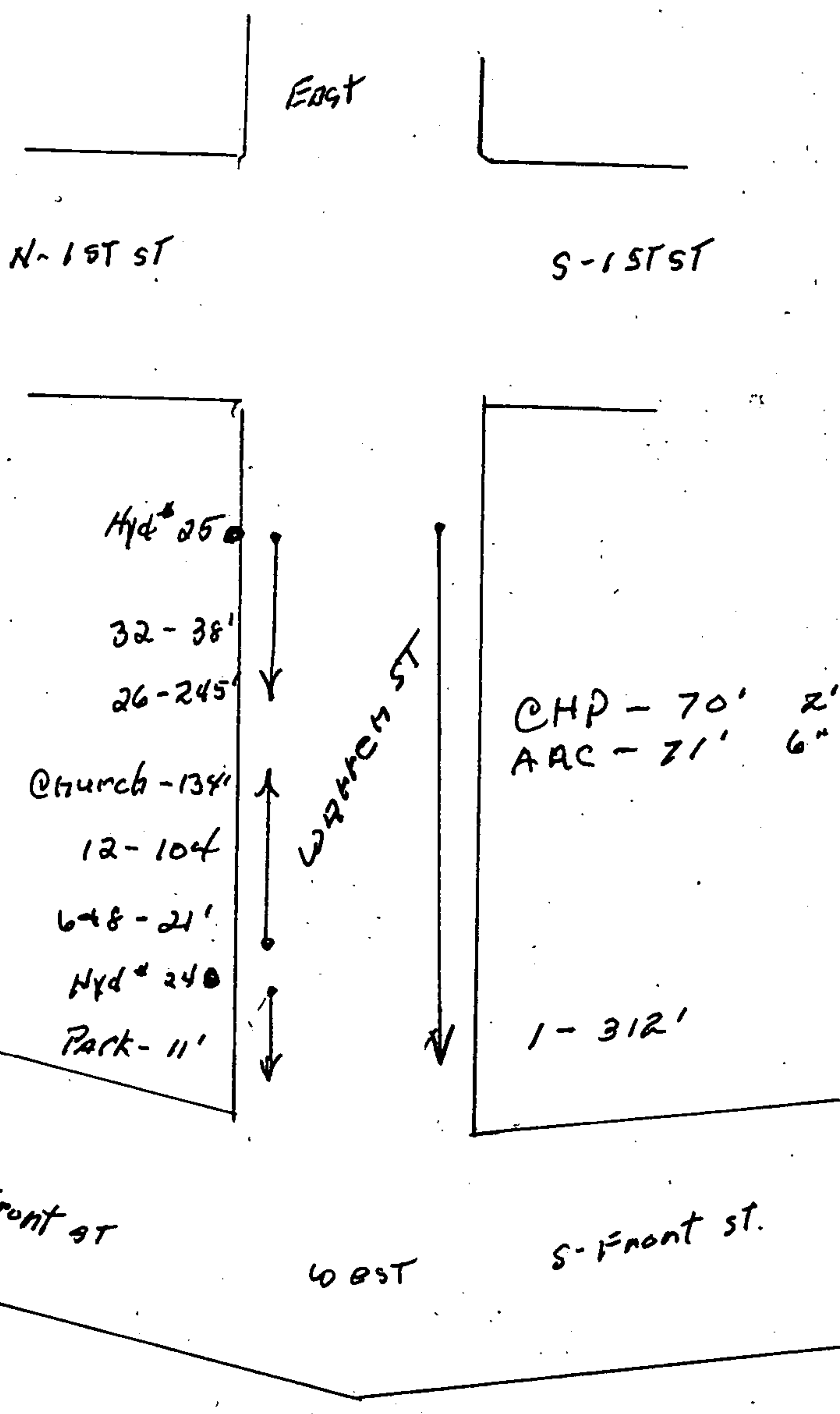
LOCATION

123 FT. EAST Hyd. 51

1- 5 FT. FROM CURB  
6 FT. Deep

2- 1 FT. EAST OF #1 TAP





EAST

N-1st St

S-1st St

Hyd # 25

32-38'

26-245'

@ Church - 134'

12-104'

6-48-21'

Hyd # 24

Park - 11'

WARREN ST

CHP - 70' 2" service  
ARC - 21' 6" Fire

1-312'

N-Front St

WEST

S-Front St.

# TAP RECORD

COMMISSION PUBLIC WORKS

*Harren St.*

	NO.	SIDE	DIST.	FROM	HYD.	STREET	SIZE	PERMIT	DATE OF TAP	OWNER	REMARKS & DATA
	<sup>77</sup> 209	S	31	E	51		3/8	201	5/13/1875	Abram Harris	
	<sup>78</sup> 211										is shut off at curb for George Topple 11/19/08
	<sup>78</sup> 212	N	54	E	51		3/8	750	4/11/1879	Mrs. Peter Bogardus	
	213	S	80	W	52		5/8	1457	6/12/1894	Mrs. C. N. Miller	Worth Hotel
	<sup>79</sup> 213	S	69	E	51		3/8	231	5/4/1875	Garrick Deys	
		S	120	E	51		3/4	2562	4/7/74	Cordato	Hardware
	<sup>81-83</sup> 215	S	80 75	W	52		5/8	342	7/4/1875	Mrs. C. N. Miller	
	<sup>84</sup> 216	N	98? 97	W	52		3/8	337	7/10/1875	Miss Peake	
	<sup>86</sup> 218	N	56	W	52		3/8	650	11/13/1877	Mrs. S. N. Miller	
		N	80	W	52		5/8	1457		Mrs. C. N. Miller	
	<sup>89</sup> 221	S	12	W	52		3/8	106	4/16/1875	A. C. Stevens	
	<sup>91</sup> 223	S	4	E	52		3/8	753	4/17/1879	Mrs. R. C. Moser	
	<sup>90</sup> 224	N	25	E	52		3/8	843	1880	Waldron Estate	
	<sup>93</sup> 225	S	41	E	52		3/8	838	4/1880	Mr. J. Rosman	



EAST

N-3rd

S-3rd

(254-256-258)  
shut off  
at curb  
1/10/01

Hyd # 540  
 254-1  
 254-  
 LOT - 75'  
 Barber shop - 96'  
 244-150'  
 APTs { 236-95'  
 234-49'  
 232-26'  
 230-9'  
 Hyd # 51  
 228-24'  
 224-61'

WARRNER ST

255-12'  
 253-11'  
 249-73'  
 247-121'  
 243-152'  
 241-153'  
 239-197'  
 209-325'

N-2nd

S-2nd

WEST

# TAP RECORD

COMMISSION PUBLIC WORKS

*Warren St.*

*4/10/10 Confined  
off at curb  
per Frank O'Neil*

NO.	SIDE	DIST.	FROM	HYD.	STREET	SIZE	PERMIT	DATE OF TAP	OWNER	REMARKS & DATA
<i>226</i>	<i>N</i>	<i>68</i>	<i>E</i>	<i>72</i> <i>52</i>		<i>3/8</i>	<i>1859</i>	<i>7/14/13</i>	<i>Clow Estate</i>	
<i>227</i>	<i>S</i>	<i>63</i>	<i>E</i>	<i>52</i>		<i>3/8</i>	<i>766</i>	<i>5/5/1879</i>	<i>Mrs. Harry Hallenbeck</i>	
<i>229</i>	<i>S</i>	<i>86</i>	<i>E</i>	<i>52</i>		<i>3/8</i>	<i>514</i>	<i>8/15/1876</i>	<i>Hudson River Bank</i>	<i>Bank &amp; Dwelling edj</i>
<i>230</i>	<i>N</i>	<i>98</i>	<i>E</i>	<i>52</i>		<i>3/8</i>	<i>224</i>	<i>5/21/1875</i>	<i>Savings Bank</i>	
<i>232</i>	<i>N</i>	<i>72</i>	<i>W</i>	<i>53</i>		<i>5/8</i>	<i>532</i>	<i>7/23/1876</i>	<i>Frank W. Keith</i>	<i>Motor</i>
<i>233</i>	<i>S</i>	<i>42</i>	<i>W</i>	<i>53</i>		<i>3/8</i>	<i>586</i>	<i>5/3/1877</i>	<i>W. H. Perry</i>	<i>start off 1924</i>
<i>234</i>	<i>N</i>	<i>44</i>	<i>W</i>	<i>53</i>		<i>3/8</i>	<i>587</i>	<i>5/4/1877</i>	<i>H. A. Parkman</i>	
<i>235</i>	<i>S</i>	<i>32</i>	<i>W</i>	<i>53</i>		<i>3/8</i>	<i>1453</i>	<i>5/23/1894</i>	<i>Henry J. Barringer</i>	<i>start off 724</i>
<i>237</i>	<i>S</i>	<i>14</i>	<i>W</i>	<i>53</i>		<i>3/8</i>	<i>682</i>	<i>5/3/1878</i>	<i>Miss Jane Fowler</i>	
<i>238</i>	<i>N</i>	<i>4</i>	<i>W</i>	<i>53</i>		<i>3/8</i>	<i>574</i>	<i>4/25/1877</i>	<i>Edmond Holley</i>	<i>Bakery</i>
<i>239</i>	<i>S</i>	<i>23</i>	<i>E</i>	<i>53</i>		<i>3/8</i>	<i>166</i>	<i>4/30/1875</i>	<i>J. A. Blanchard</i>	
<i>241</i>	<i>S</i>	<i>64</i>	<i>E</i>	<i>53</i>		<i>3/8</i>	<i>103</i>	<i>1/1/1875</i>	<i>Dr. A. P. Cook</i>	

# TAP RECORD

COMMISSION PUBLIC WORKS

Starron St.

	NO.	SIDE	DIST.	FROM	HYD.	STREET	SIZE	PERMIT	DATE OF TAP	OWNER	REMARKS & DATA
	✓ 243	S	78	E	53		3/8	1456	6/11/1894	Dr. S. P. Cook	Office
106-190-110	✓ 244	N	50	E	53		5/8	199	7/12/1875	E. Holley	Tap was 100
	✓ 247	S	17 19	S	65	THIRD ST. 2	5/8	2074	7/8/21	Quincy Ames Church	cut off at main 4/17/79 shut off at curb cock
116	✓ 248	N	87	W	54		3/8	114	4/30/1885	Wm. H. Atwood	Est.
117	✓ 249	S	70	W	54		1/2	102	1/4/1875	A. J. Baringer	
118	✓ 250	N	64.5 64	W	54		3/8	249	6/1/1875	Henry Kertz	
	✓ 252	N	6	S	66	THIRD	3/8	1599 1559	6/29/1901	Louis Skimstein	Tap shut off 7/25/41. Lead service cut off 2' from tap. beaten shut. Tap cut off at main 4/21/62
	✓ 252	N	41	W	54		3/8	884	1/12/1880	James Batchelor	Tap cut off at main 4/21/62
	✓ 253	S	7	W	54		3/8	215	5/16/1875	Dr. D. S. Benckman	
✓ (Dec. 1991)	254	N	17 1/2'	W	54	shut off at curb 1/10/01	3/8 1"				1" tap on north side
	✓ 253	S	8	W	54		3/8	1581	8/6/1900	Thomas Thibson	
	✓ 255	S	15	E	54		3/8	210 207	5/17/1875	Wm. Scism	
	✓ 256	N	4	E	54	shut off at curb 1/10/01	3/8	671	4/24/1878	C. H. Evans	
✓ (Dec. 1990)	258	N	25	E	54	shut off at curb 1/10/01	1"				1" tap on north side, 4' 10" deep
6" main	247	S	87'	E	54	(Hydram) (Cherry Alley)	3/4	2484	9/13/61	A. Finkelstein	5' 4" from curb shut off at main April 17, 1979
water off at curb	260	W	81' 3"	S	Hydram	Third & Prison				Pappisti	



EAST

N-4th ST

S-4th ST

Paper - 120'  
 { 362 - 77 1/2'  
 { 362 - 67'  
 360 - 28'  
 358 - 7'  
 Hyd # 76  
 356 - 204  
 Paintshop - 180'  
 352 - 136'  
 350 - 127'  
 348 1/2 - 105'  
 348 - 74'  
 346 - 60'  
 344 - 37'  
 Firehouse - 24'  
 Hyd # 75  
 340 - 12'  
 338 - 43'  
 336 - 67'  
 BAR - 174'  
 324 - 72'  
 322 - 76'  
 320 - 48'  
 { 319 - 25'  
 { 318 - 24'  
 Hyd # 74  
 316 - 12'  
 314 - 26'  
 Sams - 53'  
 Antiques - 118'  
 304 - 173'

Church  
 Parking lot  
 355 - 48'  
 Station - 144'  
 347 - 168'  
 341 - 181'  
 339 - 3'  
 337 - 20' numbers  
 337 - 39'  
 335 - 54'  
 333 - 82'  
 City Hall Place  
 City Hall - 139'  
 325 - 102'  
 323 - 76'  
 321 - 54'  
 319 - 50'  
 317 - 17'  
 315 - 26'  
 307 - 103'  
 305 - 145'  
 STEINERS - 170'

WEST

N-3rd ST

S-3rd ST



# TAP RECORD

COMMISSION PUBLIC WORKS

*Warren St.*

	NO.	SIDE	DIST.	FROM	HYD.	STREET	SIZE	PERMIT	DATE OF TAP	OWNER	REMARKS & DATA
	301	S	72	N	65	S. THIRD	3/8	1121	11/11/1884	Stoddard Estate	
	302	N	174	W	74		3/8	148	4/2/1875	Peter A. Miller	
	127	S	73	E	65		5/8 3/8	543 943	11/24/1876 5/1/1881	Joe Fox	motor
	305	S	174	W	74		3/8	923	6/15/1881	Syrus Macy	
	306	N	98 170	W	74		3/8	435	4/13/1876	C. W. Morrison	
	307	S	105 106	W	74		3/8	250	6/1/1875	Horace Payne	
	309	S	82	W	74		3/8	394	9/10/1875	Mrs. C. Paul	
	310	N	91	W	74		3/8	633	8/28/1877	Mrs. M. Mundy	
	310	N	56'5"	W	74		1"	2556	3/8/1949	Onida Realty Co	59" from n. curb 53" deep
	313	S	36	W	74		3/8	857	6/15/1880	J. R. Wheeler	WATER SHUT OFF FEB. 23, 1973
	314	N	22	W	74		3/8	1003	9/5/1882	Sarah Skinner	
	315	S	17	W	74		3/8	1001	9/4/1882	Mrs. Peter B. Moore	
	316	N	16	W	Double Hyd	2	5/8	1753 1754	7/10/1910	Davis & Vaughan	
	317	S	13	E	74		3/4	2321	7/8/27	Samuel Linberg	
	317	S	22	E	74		3/8	78	11/8/1874	Wm. Von Beck	
	316	Davis & Vaughan			1753 + 1754			# 548 - should be 316			located in wrong place 2 taps
	316		16 1/2	2 1/2	# 74		3/4	2504	1/6/63	P. Simonson	6" main
	322		68' 8" 70' 8"	E	# 74	2	1"	2554	9/13/72	Jersey Baking Co	

322 Warren St - 2 one inch taps installed 9/13/72

\* 68'8" } east from hydrant # 74(?) In front of 318 Warren  
70'8" }

Jersey Baking Co. Permit # 2554



# TAP RECORD

COMMISSION PUBLIC WORKS

*Harmon St.*

NO.	SIDE	DIST.	FROM	HYD.	STREET	SIZE	PERMIT	DATE OF TAP	OWNER	REMARKS & DATA
✓ 318	N	24	E	74	(2) 1" $\frac{5}{8}$	$\frac{3}{8}$	2634 1745	5/4/1885 6/21/1889	M. H. Landromat Henry Reutenauer	816" curb
✓ 319	S	50	E	74		$\frac{3}{8}$	291	6/11/1875	J. B. Skinner	
✓ 320	N	44' 9" <del>48</del>	E	74		$\frac{3}{4}$ $\frac{5}{8}$	2575 1015	11/10/1876 13/1882	Wm. S. Skunk Chas. F. Lieberdt	5' from curb
✓ 321	S	51 52?	E	74		$\frac{1}{2}$	290	6/11/1875	J. N. Skight	
✓ 321 $\frac{1}{2}$	S	74	E	74		$\frac{1}{2}$	128	4/10/1875	J. B. Newcomb	
✓ 322	N	72 $\frac{1}{2}$ ? 71	E	74	← check in field	$\frac{3}{8}$	308	6/12/1875	George Stears	See note *
✓ 323	S	98	E	73		$\frac{3}{8}$	1426	5/31/1893	John Crawford	listed on map
✓ 326	N	117	E	74		$\frac{3}{8}$	614	6/7/1877	J. N. Green	Cut off at main 8/3/65
✓ 328	N	117	W	75		$\frac{3}{8}$	424	4/7/1876	N. Legendroff	Cut off at main 8/3/65
✓ 329	S	89	W	75		$\frac{5}{8}$	593	5/4/1877	City Hall	
✓ 330	N	78	W	75		$\frac{1}{2}$	88	6/2/1874	Edw. Thomas	
✓ 332	N	69	W	75		$\frac{5}{8}$	1836	9/23/12	Benj. Millard	Main - 12/9/65 Cut off at curb
✓ 333	S	39	W	75		$\frac{1}{2}$	87	6/10/1874	J. N. Alcott	

335 see Over Beachy - tick W. P. Allen should be listed here Tap # 1799.

# TAP RECORD

COMMISSION PUBLIC WORKS

*Harmon St.*

	NO.	SIDE	DIST.	FROM	HYD.	STREET	SIZE	PERMIT	DATE OF TAP	OWNER	REMARKS & DATA
	<sup>164</sup> 334	N	46	W	75		5/8	91	11/1/1874	J. M. O'Connell	
	335	S	10	W	76	abandoned	5/8	1799	6/5/1911	Rose Bresky	abandoned at main 7/39
	<sup>164</sup> 336	N	17	W	75		3/8	902	5/4/1881	C. K. Millard	
	<sup>165</sup> 337	S	9	E	75		3/8	607	12/2/1877	Thos. A. Bukman	
	<sup>146</sup> 338	N	24	E	74		1/2	85	10/10/1874	John Howard	
	338	N	3	E	75		3/4"	2580	3/7/1977	Stephen Kralick	6' from curb 5' foot deep
	<sup>166</sup> 338	N					3/8	610	5/29/1877	C. Perry Estate	
	<sup>167</sup> 339	S	42	E	75		3/8	567	4/20/1877	Augustus Bahrens	
	340	N	37	E	75		5/8	1570	4/23/1900	Andrew Kisee	
	340								7/99	Thomas Fraese	4" main
	<sup>169</sup> 341	S	69	E	75		1/2	510	8/9/1876	Charles Bros.	House & Bakery
	342	N	73	E	75		2 - 5/8	1600	7/1/1901	Rogers House #2	
	<sup>170</sup> 342	N	50	E	75		3/8	46	11/27/1874	Engine House #2	
	<sup>171</sup> 343	S	9	E	75		3/8	611	5/30/1877	Jos. L. Little	
	<sup>170</sup> 344	N	81	E	75		3/8	425	4/8/1876	J. I. Traver & Son	
X	335						2/1"	2440	2/11/59	Laundry mat	
	This bldg also feeds house at 13 City Hall place.										



# TAP RECORD

COMMISSION PUBLIC WORKS

*Harwin St.*

	NO.	SIDE	DIST.	FROM	HYD.	STREET	SIZE	PERMIT	DATE OF TAP	OWNER	REMARKS & DATA
	114 346	N	101	E	75		5/8	524	9/29/1876	Bryan & Soety	Motor
	346	N	108'4"	E	75		1"	430	4/10/1876	Mr. Bryan	5'8" - 5/28/97
	173-175 347	S	116'	E	75		3/8	335	7/10/1875	Steven Fazzola Mrs. Geo. Pastore	Printing office 5' deep - 6' from curb S.P.W. 12/18/42 "Conf." 1/20/1942
	176 348	N	103	W	76		3/8	635	9/6/1877	R. Vose	
	348	N	117'	E	76	- 6" main	3/4	2549	10/10/68	F. Banks	5' deep - 6' from curb
	349 1/2	S	94	W	76		3/8	1427	6/16/1893	Mrs. Ann Perry	
	179 351	S	64	W	76		3/8	804	8/25/1879	Millard Estate	
	180 352	N	77	W	76		5/8 3/8	1249 1198	8/2/1887	J. N. Webb Jacob Nateman	Motor
	180 352	N	81	W	76		3/8	609	5-9/1877	Henry Miller	House & Office
	181 352	N	20	W	76		3/8	608	5/25/1877	De Pitches Estate	
	181 1/2 353	S	47	W	76		5/8 3/8	1113	10/28/1884	Chas. Mc. Kinstry	Motor
	181 1/2 355	S	34 39	W	76		5/8 3/8	365	8/9/1875	Samuel C. Blake	connection thru R. Trust cellar motor.
	184 356	N	5 1/2 4	W	76		3/8	248	6/1/1875	Gas. E. Mallery	
	186 358	N	11	E	76		3/8	84	11/10/1874	John M. Skelch	
	358	N	9'2"	E	76		1"	2492	8/13/1941	John J. Arhison	disposed sewer 6'2" curb to 6" main



# TAP RECORD

COMMISSION PUBLIC WORKS

*Harren St.*

	NO.	SIDE	DIST.	FROM	HYD.	STREET	SIZE	PERMIT	DATE OF TAP	OWNER	REMARKS & DATA
✓	<sup>185</sup> 359	S	21	W	76		1/2	427	11/25/1874	Robt. Thurst	
	360	N	28	E	76		5/8	1227	4/27/1887	J. H. Webb	motor
	<sup>188</sup> 360	N	34	E	76		3/8	601	5/17/1877	John Shaffer Est.	
✓	<sup>187</sup> 361	S	<sup>26</sup> 27	E	76		5/8	527	10/7/1876	D. M. Harland	Cut off 12/21/60
✓	<sup>187-189-189</sup> 361	S	32	E	76		5/8	1	11/16/1874	D. M. Harland	
	<sup>190</sup> 362	N	<sup>103</sup> 68	W E	<sup>Small</sup> 76		3/8	117	4/19/1875	Lucas Dias	
	<sup>192</sup> 364	N	76 77	E	76		5/8	328	7/7/1875	John Macke	Cut off at 5/14/62
	364	N	78'6"	W	corner 4th + Warr		1"	2576	11/17/76	Register Store	5' deep - 5'6" curb on 6" line
	366	N	114 112	E	76		5/8	1496	5/19/1896	Record P & P. Co.	motor
	368	N	24	S	85	FOURTH	5/8	1511	11/16/1896	Record P & P. Co.	
	367	S	144 152'6"	N N	84	S. FOURTH 5th Cherry Alley	3/8 5/8	512	8/12/1876 July 1992	First Presbyterian Church " "	cut off 4'6" from curb 5' deep
	368	N	141	E	76		5/8	59	11/28/1874	M. P. Williams	Register Office
	<sup>115</sup> <del>369</del>	S	<sup>93</sup> 94	E	53		3/8	447	4/22/1876	Mrs. R. W. Evans	Ret 2 & 3rd Relief
	369	S	145	N	84	S. FOURTH	5/8	542	11/22/1876	Presbyterian Church Mrs. R. W. Evans	motor

N 57h

S 57h

↑ 454-65'  
Church - 37'

↑ 455-135'  
Store - 70'  
4115-23'  
4113-42'  
441-74'  
437-91'  
438-162'  
431-198'  
429-232'  
Police - 247'

↑ 416-225'  
444-202'  
442-178'  
Fire - 139'  
438-127'  
476-109'  
434-83'  
420-52'  
430-30'

Hyd ● 96

↑ 426-203'  
424-168'  
422½-151'  
422-144'  
Golds { 418-118'  
          418-88'  
412-31'

423-57'  
421-81'  
419½-87'  
419-104'  
415-136'

Hyd ● 95

410-20'  
406-54'  
404-86'  
402-107'

409-4'  
407-27'  
405-62'  
403-85'

\* 1/23/08 404 Warren  
Fire Service Copped  
Off by Water Dept.

N- 47h

S- 47h

0 - 124'

# TAP RECORD

COMMISSION PUBLIC WORKS

*Harren St.*

	NO.	SIDE	DIST.	FROM	HYD.	STREET	SIZE	PERMIT	DATE OF TAP	OWNER	REMARKS & DATA
	198 ✓370	N	154	S	76		3/8	579	4/27/1877	Maurice Hauf	
	200 ✓372	N	91	S	85	N. 4 <sup>th</sup>	3/8	730	10/11/1878	John Kells	
	200 ✓374	N	91	S	85	PRISON ALLEY N N. 4 <sup>th</sup> FOURTH ST N Fourth	5/8	942 957	5/1881	Jos. Fox Motor	This tap to take place of 730 to John Kells.
618 S. 4 <sup>th</sup> SW	221-223 ✓401	E	68	N	84	S. 4 <sup>th</sup>	3/8	56	11/28/1874	James Clark	See S. Fourth St.
	✓402	N	125	W	95	#402 water fore service shut off on 11/22/00 per George	5/8	1639	5/16/1903	Harry H. Johnson	John Sadman now on original permit (brother)
205 <sup>7</sup>	105 <sup>7</sup> ✓403	S	66	W	95	Cor 4 <sup>th</sup>	1/2	20	11/19/1874	Jean Bach	
	✓405	S	28'4"	W	95		5/8	2271	3/11/77	Angel Markesnia	
202-204	✓406	N	72	W	95	(NOW EMPTY) NOT	5/8	61	12/2/1874	Jermiah Cole	
	206 ✓406	N	67	W	95		1/2	23	11/20/1874	J. A. & H. N. Macy	
208-210	✓408	N	26	W	95		3/8	503	7/5/1876	J. A. & H. N. Macy	Office
	209 ✓409	S	122 6	E W	95	Fourth	3/8	118	4/19/1875	John Wolf	
	207 ✓410	S	34	W	95		3/8	460	5/8/1876	W. D. Power & Son	

9



EAST

N-5th ST

S-5th ST

454-65'

455-135'

Church-37'

store 70'

Hyd #97

446-225'

445-23'

444-202'

443-42'

442-178'

441-74'

Fire House-159'

438-127'

433-96'

436-109'

431-198'

434-83'

429-232'

432-52'

Police-247'

430-30'

Hyd #96

426-203'

423-57'

424-168'

421-81'

422 1/2-151'

419 1/2-87'

422-144'

419-104'

8 dds } 418-118'

415-136'

418-58'

412-31'

Hyd #95

410-20'

409-4'

406-54'

407-27'

404-86'

405-62'

402-107'

403-85'

N-4th ST

S-4th ST

WEST

# TAP RECORD

COMMISSION PUBLIC WORKS

*Warren St*

NO.	SIDE	DIST.	FROM	HYD.	STREET	SIZE	PERMIT	DATE OF TAP	OWNER	REMARKS & DATA
<u>201</u> 411	S	17	E	95		3/8	217	5/19/1875	J. A. Salisbury	
<u>213</u> 413	S	34	E	95		3/8	225	5/22/1875	Byron Parker	
<u>214</u> 414	N	180 27	E E	95	Fourth	1/2	4	11/16/1874	C. N. Evans	shut off & capped 5/10/78
<u>215</u> 415	S	73 72	E	95		3/8	1162	7/16/1885	Mrs. Washburn	
418	N	81'-5" 82'-5"	E	95		2-1"	2482	7/1/40	Dr. Joseph P. Gold	
<u>218</u> 418	N	85	E	95		1/2	11	11/17/1874	Jos. N. Townsend	
418	N	108	E	95		5/8	1802	7/18/11	R. W. Evans	
<u>219</u> 419	S	110' 115	E W	95 96		3/8	347	7/21/1875	A. J. Adams	
<u>221</u> 419	S	105	W	96		3/8	972	4/27/1882	Benj. Harland	
<u>221</u> 419 1/2	S	89' 90"	W	96		3/8	461	5/9/1876	Mrs. S. Kille	
<u>223</u> 421	S	73	W	96		3/8	1193 1198	7/16/1886	Jacob Waterman	repaired 4/29/44
421	S	80' 10"	W	96					Bruno Sampisano	W.D. to S. 1/20/44
<u>224</u> 422	N	79	W	96		3/8	816	10/8/1879	Henry Baker	
422	N	79	W	96		"			John Corine	W.D. to S. 1/20/44 Dug up.
<u>226</u> 422	N	64	W	96		3/8	817	10/8/1879	Henry Baker	

# TAP RECORD

COMMISSION PUBLIC WORKS

*Warren St.*

NO.	SIDE	DIST.	FROM	HYD.	STREET	SIZE	PERMIT	DATE OF TAP	OWNER	REMARKS & DATA
✓ <u>425</u>	S	54	W	96		3/8	1431	6/28/1893	Sullivan Bros.	
✓ <u>426</u>	N	16	W	96		3/8	1506	9/30/1896	A. J. O'Neil	
✓ <sup>227</sup> <u>427</u>	S	11	W	96		3/8	141	4/23/1875	John N. Lant	
✓ <u>428</u>	N	1	W	96		5/8	2199	4/7/25	Louis Washer	
✓ <sup>228</sup> <u>428</u>	N	8	W	96		1/2	144	4/4/1875	Robt. B. Storm	
✓ <sup>229</sup> <u>429</u>	S	18	E	96		3/8	33	11/24/1874	A. B. Scott	
✓ <u>430</u>	N	18	W	96		3/8	1507	9/30/1896	Esther Cohen	
✓ <u>430</u>	N	22	E	96		5/8	1614	5/17/1902	Wm. Pety	
✓ <sup>230-232</sup> <u>430</u>	N	21	E	96		1/2	101	11/29/1874	Henry Baker	
✓ <u>431</u>	S		E	96		3/8	1557	5/10/1899	Frank H. Ketur	
✓ <u>432</u>	N	40	E	96		5/8	1405	8/8/1891	Henry Baker	
✓ <u>434</u>	N	52	E	96		3/8	1430	6/23/1893	Henry Baker	



# TAP RECORD

COMMISSION PUBLIC WORKS

Harren St.

NO.	SIDE	DIST.	FROM	HYD.	STREET	SIZE	PERMIT	DATE OF TAP	OWNER	REMARKS & DATA
<sup>234</sup> 434	N	77 73	E	96		3/8	389	9/6/1875	A. P. Malcher	
<sup>235</sup> 435	S	72	E	96		1/2	10	11/17/1874	Louisa J. Hurney	
436	N	90	E	96		5/8	1613	5/17/1902	Byron Parker	
<sup>236</sup> 436	N	93	E	96		3/8	110	4/14/1875	Byron Parker	
<sup>236</sup> 436	N	83	E	96		5/8 <del>3/8</del>	741	11/18/1878	Byron Parker	motor
438	N	129	W	97		3/8	<sup>1354</sup> <del>7350</del>	4/21/1890	Patrick Doctor	2 Storen
438 1/2		116	W			3/4		4/20/2000		10ft off curb 5 ft deep tap N side of main side
439	S	132	E	96		3/8	1630	11/1/1902	Frank Towhee	cat
<sup>238-240</sup> 440	N	138	E	96		5/8	139	4/23/1875	John N. Townsend	manth works also supplies 238
<sup>239-241</sup> 441	S	80	W	97		1/2	62	11/2/1874	Frank Towhee	
<sup>242</sup> 442	N	76	W	97		3/8	752	11/2/1879	Chas. H. Lottridge	
<sup>244</sup> 444	N	59	W	97		3/8	45	11/27/1874	Jacob Cooper	
<sup>243</sup> 445	S	49	W	97		3/8	760	4/29/1879	Jacob Conklin	

Methodist Church

448 Thaxson -

Has only one service  
entering Church. Installed

6/23/60 Rev. Wm. Devore.

# TAP RECORD

COMMISSION PUBLIC WORKS

*Warren St.*

	NO.	SIDE	DIST.	FROM	HYD.	STREET	SIZE	PERMIT	DATE OF TAP	OWNER	REMARKS & DATA
	246 446	N	35	W	97		3/8	409	10/18/1875	Rev. C. H. Tomlinson	cut off at main
	245 447	S	13	W	97		1/2	126	11/20/1875	J. C. Benton	
	448	N	19	S	104	N FIFTH	3/8	859	6/23/1880	Universalist Church?	
	249 449	S	16	E	97		3/8	701	6/20/1878	John Mrs. A. Van de Bogaert	cut off at main 6/23/25
	450	N	28	E	97		5/8	1096	8/16/1884	Universalist Church	cut off at main 9/22/60
	451	S	63	E	97		3/8	2486	10/27/58	United Clergy	5' deep - 6"
	254 454	N	68	E	97		3/4 3/8	627	8/13/1877	B. S. Johnson	5' deep 9' from curb
	454	N	160'	E	97		1	2630	3/3/53	Rip Van Winkle	top of rail of main
	458	N.W.	94	S	104	NO. FIFTH	5/8	1153	5/19/1885	Mr. Ham	motor
	458	W	75	S	104	NO. FIFTH	3/4	2352	6/28/28	Standard Oil	
455 - Silvers shut off 6/24/90	458	W	62	S	104	NO. FIFTH	3/8	1011	10/18/1882	Phas. Hunt	see N. Fifth St.
459 - Fuss shut off 6/90	459	S	132	E	97		3/8	1164	8/22/1885	Mr. N. Hart	
459 W + S	359	S	8'2	N	103	S. 5 <sup>th</sup>	1/2	30	11/24/1874	P. L. Ham	
	448	N.	31	E	97	6'9" deep	3/4	2466	6/23/60	Methodist Church	7' S. of curb 6" main
	454		61	St. e	Nyd.		3/4 1"	2529	3/4/66	454 Bldg.	5'4" from curb. 5' deep 9' main 6" main



EAST

N-6TH ST

S-6TH ST

BANK

Cowells - 61'  
Wentworth - 14'

Hyd # 121

534 - 258'

532 - 243'

548 - 208'

Bank - 155'

542 - 145'

Bank ENT - 114'

540 - 90'

536 - 68'

536 - 45'

534 - 47'

534 - 4'

Hyd # 120

522 - 203'

530 - 176'

526 & 8 - 157'

524 - 132'

522 - 108'

City Hall - 73'

518 - 37'

514 - 13'

Hyd # 119

512 - 23'

510 - 40'

508 - 63'

506 - 91'

N-5TH ST

S-5TH ST

WEST

WARNER ST

557 - 60'

555 - 26'

553 - 6'

W. Arch - 16'

Orens - 68'

545 - 108'

543 - 122'  
123'

541 - 161'

Mew - 162'

537 - 201'

535 - 226'

533 - 241'

531 - 262' Lono -

521 - 91'

529 - 44'

527 - 60'

525 - 85'

523 - 111'

521 - ~~106~~' (126 1/2')

519 - 162'

517 - 163' Bucci's

Fire House -

513 - 22'

511 - 33'

# TAP RECORD

COMMISSION PUBLIC WORKS

*Harlem St.*

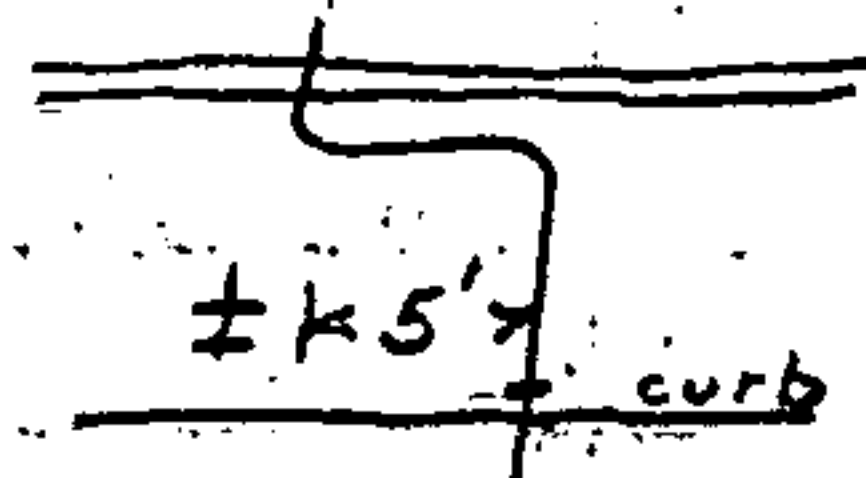
	NO.	SIDE	DIST.	FROM	HYD.	STREET	SIZE	PERMIT	DATE OF TAP	OWNER	REMARKS & DATA
* <i>Col</i>	<i>261</i> <u>501</u>	<i>W</i>	<i>105</i> <i>107</i>	<i>S</i>	<i>104</i>	<i>N. 5<sup>th</sup></i>	<i>3/8</i>	<i>380</i>	<i>8/20/875</i>	<i>Wm N Hunt</i>	
	<u>501</u>	<i>S</i>	<i>78</i>	<i>N</i>	<i>103</i>	<i>S. 5<sup>th</sup></i>	<i>1/2</i>	<i>43</i>	<i>11/25/1874</i>	<i>Central House</i>	<i>cut off</i> <i>see back</i> <i>of this page</i>
	<u>503</u>	<i>S</i>	<i>84</i>	<i>N</i>	<i>103</i>	<i>FIFTH</i>	<i>5/8</i>	<i>1411</i>	<i>11/1/1892</i>	<i>Central House</i>	<i>cut off</i>
	<i>264</i> <u>504</u>	<i>N</i>	<i>111</i>	<i>S</i>	<i>104</i>	<i>NO FIFTH</i>	<i>3/8</i>	<i>746</i>	<i>4/9/1879</i>	<i>Thurcott Estate</i>	<i>New Home Savings Bank - see S. Fifth St.</i>
	<i>273</i> <u>505</u>	<i>S</i>	<i>5</i>	<i>E</i>	<i>119</i>		<i>3/8</i>	<i>733</i>	<i>10/18/1878</i>	<i>No 8 Noce House</i>	
<i>Take out</i>	<del><u>505</u></del>	<del><i>E</i></del>	<del><i>73</i></del>	<del><i>E</i></del>	<del><i>COR.</i></del>	<del><i>of 7<sup>th</sup> St</i></del>	<del><i>3/8</i></del>	<del><i>177</i></del>	<del><i>5/4/1875</i></del>	<del><i>Wm Avery</i></del>	<del><i>cut off</i></del>
	<u>506</u>	<i>N</i>	<i>96 1/2</i>	<i>W</i>	<i>119</i>		<i>1"</i>	<i>2368</i>	<i>10/4/29</i>	<i>McGraw Bros</i>	
	<i>266</i> <u>506 1/2</u>	<i>N</i>	<i>96</i>	<i>W</i>	<i>119</i>		<i>3/8</i>	<i>756</i>	<i>4/22/1879</i>	<i>Miss Eliza Lay</i>	
	<i>267</i> <u>507</u>	<i>S</i>	<i>80</i>	<i>W</i>	<i>117</i>	<i>check in field</i>	<i>3/8</i>	<i>875</i>	<i>9/2/1880</i>	<i>Wm Seymour</i>	
	<i>265</i> <u>507</u>	<i>S</i>	<i>87</i>	<i>W</i>	<i>119</i>		<i>3/8</i>	<i>238</i>	<i>5/25/1875</i>	<i>Sarah L Clark</i>	
	<i>268</i> <u>508</u>	<i>N</i>	<i>60</i>	<i>W</i>	<i>119</i>		<i>3/8</i>	<i>428</i>	<i>4/8/1876</i>	<i>Phas. Mitchell</i>	
	<i>201</i> <u>508</u>	<i>N</i>	<i>52</i>	<i>W</i>	<i>119</i>		<i>3/8</i>	<i>918</i>	<i>15/21/1881</i>	<i>E. P. Hicks</i>	
* <i>Col</i>	<u>501</u>	<i>S</i>	<i>80' 9"</i>	<i>Hyd</i>	<i>in 5<sup>th</sup> St.</i>		<i>3/4</i>	<i>2462</i>	<i>3/23/60</i>	<i>Edith Taylor</i>	<i>4" 6" del. p - 81</i> <i>from the curb</i> <i>6" 7" diam.</i>

Central House taps (Data furnished to J.M.C.W. by Lt. Hudson)

Lead pipe from  $\frac{5}{8}$ "? must come across street on line of the  $\frac{1}{2}$ " tap.

Coming across street =  $1\frac{1}{4}$ " lead and a 1" curb cock and 1" pipe into house =  $\pm 2'$  of brass next to curb cock and the rest is 1" lead into house.

Maybe  $\frac{1}{2}$ " &  $\frac{5}{8}$ " hooked together in street.



cut off April 1974



# TAP RECORD

COMMISSION PUBLIC WORKS

*Harren St.*

	NO.	SIDE	DIST.	FROM	HYD.	STREET	SIZE	PERMIT	DATE OF TAP	OWNER	REMARKS & DATA
	<sup>269</sup> 509	S	32	W	119		3/8	971	4/27/1882	Niram Gage	
	512	N	16	W	119		3/8	1612	5/6/1902	Henry Baker	
	<sup>271</sup> 513	S	13	W	119		3/8	982	6/2/1882	J. C. Naviland	
	<sup>276</sup> 514	N	28	E	119		1/2	556	4/13/1877	Henry Staldo	
	516	N	19'8"	E	119	No record of old tap. new one turned in with old one in cellar	3/4	2651	12/5/54	Y.W.C.A.	
	517	S	61	E	119		5/8	2260	7/13/26	Timothy McShaw	
	1517	S	35'4"	E	119		3/4	2550	9/20/48	Antonio Bucci	6" man. 5' from curb. 5' deep
	<sup>278-280</sup> 518	N	79	E	119		3/8	1341	4/22/1875	Henry Staldo	
	1518	N	10	E	119		5/8	2436	8/30/35	Dr. L. Van Nostrand	
	<sup>277</sup> 519	S	61	E	119		1/2	24	11/20/1874	John Hulme	
	<sup>279</sup> 521	S	92	E	119		3/8	48	11/22/1874	Homer C. Turner	
	521	S	70	E	119		5/8	1410	11/29/1892	C. Bachman	motor
	<sup>282</sup> 522	N	10.6	E	119		3/8	233	5/24/1875	L. D. Mikel	
	<sup>281</sup> 523	S	100 111	W E	120 119	original strip	3/8	408	10/14/1875	Peter Lahr	
	<sup>280</sup> 523	S	105	E	119		5/8	558	8/13/1877	Peter Lahr	motor
	<sup>283</sup> 523	S	98	W	120		5/8	1094	7/10/1884	U. A. & P. Co.	motor

# TAP RECORD

COMMISSION PUBLIC WORKS

*Warren St.*

NO.	SIDE	DIST.	FROM	HYD.	STREET	SIZE	PERMIT	DATE OF TAP	OWNER	REMARKS & DATA
<sup>284</sup> 524	N	94	W	120		3/8	212	5/17/1875	Alanson Hagoner	
<sup>283</sup> 525	S	92	W	120		3/8	207	5/15/1875	Wm. Stickle	
<sup>286</sup> 526	N	72	W	120		3/8	202	5/13/1875	A.C. Stevens	
<sup>285</sup> 527	S	75	W	120		3/8	1165	9/1/1885	Edward Spencer	
<sup>289</sup> 529	S	55	E	120		3/8	625	6/9/1877	J. Menick	
<sup>288</sup> 530	N	48	W	120		3/8	1069	3/25/1884	C. Denegar	
<sup>289</sup> 531	S	20	W	120	* -	3/8	<del>832</del>	1880	B.N. Ryder Laundry	
<sup>290</sup> 532	N	24	W	120	-	3/8	473	5/22/1876	Mrs. Parton	
<sup>290</sup> 532	N	5	W	120		3/8	887	11/20/1880	Mrs. C. Baxter	
<sup>289</sup> 533	S	4? 3?	W? E?	120		3/8	350	7/24/1875	E.A. Cohn	
<sup>291</sup> 534		7	E	120		1"	2519	9/14/64	Ideal Cleaners	6" main
<sup>291</sup> 535	S	18	E	120		3/8	659	11/9/1878	Ruth Ann Curtis	
<sup>292</sup> 535	S	41	E	120		3/8	818	10/15/1879	J.C. Belding	
525	N	9 1/8"	E	120		1"	2449	7/20/59	J. Grebe	6" main - 5' deep 5' 1/2" from curb

# TAP RECORD

COMMISSION PUBLIC WORKS

*Harren St.*

NO.	SIDE	DIST.	FROM	HYD.	STREET	SIZE	PERMIT	DATE OF TAP	OWNER	REMARKS & DATA
<sup>294-296</sup> 536	N	<sup>57</sup> 58	E	120		1/2	293	6/12/1875	Wm B. Van Hlack	
536	N	36	E	120		3/8	1803	7/18/11	Mrs Wm B. Van Hlack	
<sup>295-297-297 1/2</sup> 537	S	42	E	120		1/2	606	5/21/1877	Thomas P. Nash	
<sup>298</sup> 540	N	<sup>83</sup> 81	E	120		3/8	300	4/17/1875	Alfred Statters	
<sup>299 1/2</sup> 541	S	111	E	120		1/2	213	5/12/1875	J. Hunt	
542		103.9'				1"			Hudson Mini Park	
542	N	132	W	121		5/8	1617	6/11/1902	Wm A. Harder	
<sup>301</sup> 543	S	136	W E	<sup>6 1/2</sup> 120		3/8	247	5/21/1875	Est. of Preston Reed	
<sup>311</sup> 543	S	4	E	121		3/8	572	4/24/1877	John Menick	
543	S	138	E	120	2	5/8	1629	1/11/1902	J. C. Galk	motor
544	N	114'-6"	W	121		1"	2341	9-7-27	<sup>national</sup> Farmers Bank	
<sup>554 1/2</sup> 544 1/2	N	3	E	121		5/8	2259	7/7/26	Robt Van Passel	
544	N	118'8"	W	121		1"	no #	8/70/50	Farmers Bank	installed by Tray
<sup>302</sup> 545	S	115	W	121		3/8	203	5/13/1875	J. & M. Herbs	tap shut off abandoned 7/31/41
545	side S	173	W	121		5/8	1621	6/25/1902	Margaret Gray	Cancelled
545	S	116'8"	W	121		3/8	2491	7/31/41	Leavit & Smith	



# TAP RECORD

COMMISSION PUBLIC WORKS

*Warren*

	NO.	SIDE	DIST.	FROM	HYD.	STREET	SIZE	PERMIT	DATE OF TAP	OWNER	REMARKS & DATA
	<sup>304</sup> 546	N	98	W	121		1/2	36	11/24/1874	National Farmers Bank	
	<sup>300</sup> 546	N	135	E	120		3/8	777	5/22/1879	Surrogates Office	
	<sup>314</sup> 546	N	24	E	121		3/8	810	9/10/1879	Uriah Rowaback	
	<sup>315</sup> 547	S	45	E	121		3/8	658	4/9/1878	R. L. Rouman	
	547	S	171	W	121		5/8	1615	5/22/1902	Margaret Gray	
	<sup>547</sup> 547	S	269	W	121		3/8	1436	8/21/1893	R. Gray	
	<sup>305</sup> 547	S	76	W	121		3/8	591	5/12/1877	J. P. B. Hermance	
	<sup>316</sup> 548	N	16	W	DOUBLE		5/8	1753	12/9/10	Davis & Vaughan	See 316 Warren
	<sup>316</sup> 548	N	16	W	DOUBLE		5/8	1754	12/9/10	Davis & Vaughan	See 316 Warren
	<sup>304</sup> 549	N	<sup>163</sup> 63	W	121		3/8	296	6/14/1875	John H. Charlott	
	551	S	17	W	121		3/8	1433	7/26/1893	John Menick	
	<sup>310</sup> 552	N	<sup>28.8</sup> 29	W	121		3/8	299	6/17/1875	Mary A. Rowe	

J. J. Newberry Co



Main 5' 5" from north  
Curb.  
main 5' deep

3/4" Tap & 3/4" copper service

Old Tap 47' 5" west of Hyd  
no 131

New Tap 49' 4" west of Hyd 131

main north side of street

tap south side of main

store south side of street.

605 Warren

EAST

N-7th ST

S-7th ST

Hyd # 132

622-3'

620-48'

618-78'

612-109'

610-86'

610-84'

608-48'

606-33'

Hyd # 131

602-15'



W 7th ST



605-32'

Rogersons-84'

Kritzman-121'

B+B outnet 104'

McKinstry-85'

60'

Newberrys-26'

N-6th ST

S-6th ST

WEST



# TAP RECORD

COMMISSION PUBLIC WORKS

*Warren St.*

	NO.	SIDE	DIST.	FROM	HYD.	STREET	SIZE	PERMIT	DATE OF TAP	OWNER	REMARKS & DATA
✓	554	N	20	W	121		5/8	1515	4/14/1897	Loeffler Bros.	motor
✓	555	S	22	E	121		3/8	1024	4/9/1883	Littlewood Estate	
✓	558	N	47	E	121		3/8	1572	11/27/1900	Patrick Doctor	
✓	<sup>318</sup> 558	N	51	E	121		3/8	219	5/21/1875	Wm Brown	
✓	559	W	27	N	124	S <sup>o</sup> 6TH	5/8	2059	11/24/20	First National Bank	
✓	559	S	83	N	124	S <sup>o</sup> 6TH	3/8	991	7/28/1882	Gurney & Terry	75 check on file
✓	<sup>320</sup> 560	N	112	S	125	N <sup>o</sup> 6TH	3/8	880	10/9/1880	Wm Brown	
✓	<sup>312</sup> 600	N	17	W	121		1/2	565	4/19/1877	Peter Loeffler	
✓	601	E		N	124	S <sup>o</sup> 6TH	2"		6/17/1929	J. S. Kruege Co	Date Rec - work done by C. O.
✓	<sup>323</sup> 603	S	13+16	W	131		3/8	442	11/17/1876	Wm Brown	
✓	<sup>321</sup> 603	S	27	W	131		1/2	149	4/26/1875	William B. Gage	
✓	<sup>325</sup> 605	S	11	E	131		1/2	630	8/17/1877	Wm Brown	
✓	605	S	49+4	W	131		3/4	2648	10/20/53	J. J. neighbors	old tap documents
✓	<sup>322</sup> 605	N	25	W	131		1/2	154	4/26/1875	House & Wattle	
✓		S	40	W	124		3/8	933	8/27/1881	Sarah Gage	

# TAP RECORD

COMMISSION PUBLIC WORKS

*Warren St.*

	NO.	SIDE	DIST.	FROM	HYD.	STREET	SIZE	PERMIT	DATE OF TAP	OWNER	REMARKS & DATA
	<sup>326</sup> 606	N	23	E	131		3/8	94	1/14/1874	Thickes & Sheldon	
	<sup>324</sup> 608	N	38	E	131		5/8	1117	1/25/1884	Frank Philips	motor + domestic
	<sup>328</sup> 608	N	<sup>50</sup> 47	? E	131		1/2	307	1/21/1875	Philips Scriber	
	<sup>329</sup> 609	S	73	E	131		3/8	1176	4/14/1886	W. K. Roseman	
	<sup>327</sup> 609	S	49	E	131		5/8	81	1/10/1874	Chas. C. Butler	Printing Office
	<sup>230</sup> 610	N	66	E	131		3/8	137	4/22/1875	Allen Rockefeller	
	<sup>300 1/2</sup> 610 1/2	N	68	E	131		3/8	135	4/22/1875	J. H. Shattuck	
	<sup>331</sup> 611	S	87	E	131		3/8	1054	7/6/1883	Frederic M. Best	
	612	N	no	W			3/8	1472	4/24/1895	C. G. Rowley	r-taps
	614		57'4"	N.W.	132		1	2692	10/31/55	Frank & Mkt.	
	613	S	110	E	131		3/8	1610	1/13/1901	Mark Sylvester	
	615	S	53	W	132		3/8	1432	1/26/1895	Jos. C. Rogerson	
	<sup>421?</sup> 615	S	138	E	131		3/8	900	5/2/1881	Chas. C. Butler	

# TAP RECORD

COMMISSION PUBLIC WORKS

*Harren St.*

NO.	SIDE	DIST.	FROM	HYD.	STREET	SIZE	PERMIT	DATE OF TAP	OWNER	REMARKS & DATA
<sup>334-336</sup> 616	N	54	W	13 <sup>✓</sup> <del>13</del>		3/8	919	5/27/1881	J. M. Herbs	
<sup>334-336</sup> 616	N	77	W	13 <sup>✓</sup>		1/2	237	5/25/1875	Wm R. Etting & Co	
616	N	79	W	13 <sup>✓</sup>		5/8	1598	6/27/1901	Edw. Thompson	motor
<sup>337</sup> 617	S	30	W	13 <sup>✓</sup>		3/8	819	1/15/1879	Morris Simons	
<sup>338</sup> 618	N	50 <sup>1/2</sup> 51	? W	13 <sup>✓</sup>		1/2	301	6/17/1875	Robt J. Smith	
619	S	4	W	13 <sup>✓</sup>		3/8	1434	8/18/1893	S. A. Du Bois	
<sup>339</sup> 620	S	11	W	12 <sup>1</sup> <del>13</del>	reinst. <sup>1</sup> simil. <sup>1</sup> w/ <sup>1</sup>	4"			J. M. Herbs	special permission Commission for motor
<sup>340</sup> 620 1/2	N	21	W	13 <sup>✓</sup>		3/8	191	5/18/1875	J. M. Herbs	
<sup>343-345</sup> 621	S	51	N	13 <sup>4</sup>	S. 7 <sup>th</sup>	1/2	232	5/24/1825	Shattman	
621	S	85	N	13 <sup>4</sup>	S. 7 <sup>th</sup>	3/8	1287	7/13/1888	Emanuel Vock	motor
622	N	8	E	13 <sup>✓</sup>		3/8	1435	8/8/1893	John Van Duzend	
622						3/4	2476	1/4/61	Hesterman	
<sup>343-345</sup> 623	S	51	N	13 <sup>4</sup>		1/2	232	5/24/1825	Shattman	see above in turn



# TAP RECORD

COMMISSION PUBLIC WORKS

*Warren St.*

NO.	SIDE	DIST.	FROM	HYD.	STREET	SIZE	PERMIT	DATE OF TAP	OWNER	REMARKS & DATA
<del>624</del> <sup>544</sup>		no measurements					744	12/18/78	John P. Kipp	
701	S S.E.	45? 52	N	134	S. 7 <sup>th</sup>	1/2	395	11/14/875	P. Van De Paal	Haines Shop
705	S	325	W	153		3/8	142	4/23/1875	Unger & Loffler	Hotels
709	<del>S</del>	78'	E			2- 1" TAPS	2726 2727	10/25/57	Th. Kulikowski	12" main 4' 6" deep
<del>709</del> <sup>709</sup>	S	<del>271</del>	<del>W</del>	153		5/8	192	5/4/1875	J. J. Bachman	P.P.P.
<del>711</del>	S	98	E	205		5/8	<del>2728</del>	9-25-23	Baronman Bros.	(old tap)
711	<del>S</del>	75'-6"	E			2- 1" TAPS	2728 2729	9/30/57	Th. Kulikowski	12" main 4' 6" deep
<del>711</del> <sup>359</sup>	S	<del>228</del>	W	153		3/8	839	4/20/880	Jacob Dietz	
713	S	228	W	153	water off at curb 10/7/09 per 4' mark 0' mark	3/4	2387	10/26/31	Samuel Shetty	
713 1/2	S	150	E	205		5/8	2245	5-17-26	Harry Probst	
715	S	195 186	W	153	check in field	3/8	1321	4/17/1889	Michael Deltz	Old 3/8" tap dis- connected 1878 12" main 50" deep from 12" main on S. side of main see permit
717	S	189'4"	W	153		1"	2513	5/1/46	Wm. Kulikowski	
<del>719</del> <sup>363</sup>	S	162	W	153		3/8	1060	10/10/1883	Wm. Heapple	
721	S	22	W	153		5/8	1943	8/9/15	Eugene Jacobie	shot off 12/29/37
<del>723</del>	<del>S</del>	<del>132</del>	<del>W</del>	<del>153</del>		<del>5/8</del>	<del>2222</del>	9-22-25	Wm. Glass	
New 723	S	117	W	153	sprinkler line	2"		3-30-95	Patry Bonnard	6' 6" curb 5' deep tapped on south side of main
<del>725</del> <sup>369</sup>	S	109? 105	W	153		1/2	264	6/4/1875	J. J. Tobey	
<del>709</del>	S	77 284.5	E W	205 153		5/8	192		J. J. Bachman	TAP 7' from curb

EAST

Barber Shop - 17'  
 Liquor Store 39'  
 Hotel 28'  
 Sweeptime - 101'  
 Firehouse - 103'  
 Paint Store 162'



Park Place

Hyd # 135

Fountain 28'

Park

Hyd # 205

N-7th St

Warren St

Diner 170'

715 - 158'

713 - 145'

711 - 96'

Bresen Bldgs - 57.5'

Remington - 38'

S-7th St

West

# TAP RECORD

COMMISSION PUBLIC WORKS

*Warren St.*

	NO.	SIDE	DIST.	FROM	HYD.	STREET	SIZE	PERMIT	DATE OF TAP	OWNER	REMARKS & DATA
	726	N	96	W	153		3/8	1597	6/11/1901	John Main	
	<sup>372</sup> 728	N	76+77	W	153		5/8	459	5/5/1876	Robt. Stroat	
	<sup>374</sup> 730	N	15	W	153		5/8	221	5/21/1875	D. M. Haviland	Shut off at curb March 1990
	731	S	3	W	153	*	3/8	1320	11/17/1889	Misses O'Neil	Cut off at main 6/16/59
	731-733	S	20"	W	153	Warren	1"	2461	12/14/37	Ogden Holding Corp.	
	<sup>380</sup> 736	N	43 1/2? 32	E	153		1/2	339	7/13/1875	Samuel Bachman	
	737	S	78	E	153	*	3/8	1492	5/6/1896	Mrs. Henry James	Cut off at main 6/16/59
	<sup>old new</sup> 737-735	S	59	E	153	*	3/8	1181	5/6/1886	Phas. Goldhardt	Cut off at main 6/16/59
	<sup>384</sup> 738	N	95	E	153		1/2	643	6/5/1877	Mrs. Ann Bowles	
	739	S	98	W	153		3/8	861	6/25/1880	Henry James	Get permit 1891 to 737.
	<sup>379</sup> 741	S	120	W	154		1/2	566	4/9/1877	J. H. Meick	Shut off 4/10/59 at main
SAME	742	N	121	E	153		5/8	1555	5/2/1899	Victor Rose	
	<sup>384</sup> 742	N	120 + 121	W	153		1/2	432	11/1/1876	Mrs. Ann Bowles	
	743	N	118	W	153		3/8			Max Stein	(3/2/58) Shut off at main
	743	S	122	E	153		3/4	2443	4/9/59	J. Keefers	6'9" cut from curb 12' main 4'9" deep



# TAP RECORD

COMMISSION PUBLIC WORKS

*Warren St.*

*Cor. Park St.*

NO.	SIDE	DIST.	FROM	HYD.	STREET	SIZE	PERMIT	DATE OF TAP	OWNER	REMARKS & DATA
<del>364</del> 744	N	<del>115</del> 160	W	<del>154</del> 153		3/8	674	5/1/1878	Chas. Bame	
<del>390</del> 746	N	91	W	154		3/8	1038	5/3/1883	Henry Rose	
746	N	78	W	154		5/8	1616	5/29/1902	Victor Rose	
747	S	69	W	154		3/8	1578	6/1/1900	Robt. C. Andrews	? whether shut off - 40'
		44	W	154				7/5/49		
<del>394</del> 752	N	202	S	154	EIGHTH	1/2	754	4/21/1879	R. J. Smith	
<del>397</del> 753	S	13	E	154		5/8	153	4/26/1875	R. C. Andrews	shut off 7/5/1949 ✓
<del>395</del> 801	S	44	E	154		3/8	<del>1041</del> 1040	5/14/1883	Archibald Currie	
<del>402</del> 803	S	83	E	154		1/2	<del>597</del> 405	5/16/1877	L. P. Cause	
805	N	100	E	157		3/8	1105	9/18/1884	Chas. C. Butler	shut twice
<del>404</del> 804	N	197	S	155	EIGHTH	1/2	547	4/9/1877	Gen. Broeck	
806	N	74	W	157	Talons					
807	S	67	W	157		5/8	1856	6/6/113	Michael Brian Korin	
										permanently shut - Bldg listed on Union St as First National Store

# TAP RECORD

COMMISSION PUBLIC WORKS

*Harwin St.*

	NO.	SIDE	DIST.	FROM	HYD.	STREET	SIZE	PERMIT	DATE OF TAP	OWNER	REMARKS & DATA
✓	<sup>405</sup> 807	S	94	W	157		1/2	477 <del>447</del>	5/23/1876	Mrs Justice	
✓	<sup>406</sup> 808	N	74	W	157		3/8	836	4/1/1880	Sanford Parsons	
✓	<sup>410</sup> 810	N	44	W	157		5/8	2291	5/24/1875	J. B. Hogeboom	
✓	<sup>409</sup> 811	S	35	W	157		1/2	455	4/29/1876	Peter Rowe	
✓	<sup>415</sup> 813	S	63	E	157		1/2	896	4/21/1881	Nelson Town	
✓	<sup>411</sup> 815	S	6	E	157		1/2	739	7/4/1878	Mrs. K. L. M. Brady	
✓	816	N	15	E	157		5/8	1443	10/21/1893	J. A. Harder	cut off 12/1/78
	816	N	37	E	157		1"	2506	8/20/1963	King Nursing Home	12" main 4' 4" deep 6' S of Curb
✓	<sup>425</sup> 817	S	64	W	158		3/8	592	5/12/1877	Jeremiah Nagora	
	820		65	E	157		3/4	2691	10/20/55	M. Lane	ripped up
✓	821?	S	50	W	162	UNION	3/8	2045	10/4/18	C. H. Macy & Co.	cut off at main 2/16/88
	820		64	E	157	on top of pipe	3/4				replaced
✓	<sup>404</sup> 822	N	118	E	157		1/2	1048	6/4/1883	J. F. Folger	
✓	825	S	113	W	158		3/8	1666	4/4/1906	Mrs. David Klein	
✓	831	S	22	W	158		3/8	1609	11/9/1901	Penfield & Horn	
✓	412	N	30	E	157		3/8	1005	9/25/1882	Wm A. Harder	
			100	E	157		3/8	1105	9/19/84	C. E. Butler	



# TAP RECORD

COMMISSION PUBLIC WORKS

*Warren St.*

	NO.	SIDE	DIST.	FROM	HYD.	STREET	SIZE	PERMIT	DATE OF TAP	OWNER	REMARKS & DATA
	428										
Cor. Prop. Ave	834	N	36	W	158		1/2	651	11/15/1877	Wm. D. Perry	set up & disconnected
	834	N	34	W	158	WARREN	1 inch copper	2565	8/27/1949	Max Diamond	See tap record & permit
Cut off 4/8/13	902		116	E	158		3/8	1053	6/27/1882	J. M. Thibbs	7/19/63 Capped Cut off at main
	904	N	19	out from corner house 1/2 in			3/4	2686	8/26/55	J. M. Stast	
	909		267	E	158		3/8	1306	11/18/1888	Fredrick Unger	
Cor Warren & Peoples Ave		S	100	E	158	WARREN	1/2	1144	4/28/1885	Salmon Baker	See Worth Ave
	902	N	17' S. of house 5' deep				3/4	2517	4/8/64	J. M. Stast	18' 8" E. of 12" gal. in line - 12" line






Goes into 527 - lead line  
new curb stop - old job changed  
\* dead line in same - new  
value in basement -

Also repaired break in yard  
going to 5 Franklin

525-527-529 Washington and  
5 Franklin ST  
TRAIL



# TAP RECORD

COMMISSION PUBLIC WORKS

*Washington St*

NO.	SIDE	DIST.	FROM	HYD.	STREET	SIZE	PERMIT	DATE OF TAP	OWNER	REMARKS & DATA
✓ 507	N	144	W	109		3/8	663	4/11/1878	<i>Geo. P. McArthur</i>	
✓ 508	N	100	W	109		3/4	2513	10/22/63	<i>G. Carhart</i>	<i>S. side of 4" main 4' 5" deep 6' 3" S. of curb</i>
✓ 510	N	96	W	109		3/8	2261	7/15/26	<i>Burt Sheldon</i>	
✓ 514	N	<sup>54</sup> 49	W	109		3/8	400	9/21/1875	<i>Frank Bagley</i>	
✓ 514	N	51	8	109		3/4	2670	3/1/55	<i>Conrad May</i>	
✓ 515	S	41	W	109		3/8	763	1/60/1879	<i>J. P. McClure</i>	
✓ 518	N	5 1/2	E	109		3/8	1642	3/30/1904	<i>M. Finn</i>	
✓ 519	S	34	E	109		3/8	662	4/11/1878	<i>Mrs. McArthur</i>	
✓ 520	N	46	E	109		3/8	1695	8/15/1907	<i>M<sup>chual</sup> Finn</i>	
✓ 524	N	62	E	109		3/8	1385	7/22/1891	<i>Jas. Houtwyck</i>	
✓ 526	N	15	W	109		3/8	151	4/26/1875	<i>C. H. Champlain</i>	
✓ 527	S	135	E	109		3/8	1173	4/13/1886	<i>Chas. B. Cure</i>	
✓ 529	S	150	E	109	<i>5 Franklin St hooked on this line</i>	3/8	1314	11/24/1888	<i>John Halloran Henry Baker</i>	<i>3 houses.</i>
✓ 530	N	159	E	109		1/2	9	11/17/1874	<i>Chas. Champlain</i>	
13	S	65	W	109	<i>Washington</i>	5/8	2355	7/23/1928	<i>Wm Sweet</i>	
	N	35	S	179 (129)	<i>Short</i>	3/8	1254	10/11/1887	<i>John Gross</i>	<i>Washington St extension</i>



# TAP RECORD

COMMISSION PUBLIC WORKS

*Washington St.*

	NO.	SIDE	DIST.	FROM	HYD.	STREET	SIZE	PERMIT	DATE OF TAP	OWNER	REMARKS & DATA
✓	531	S	157	W	110		3/8	2120	7/6/23	St. Matthews Church	Parsonage
✓	532	N	140	W	110		3/8	1791	5/1/11	And Simmons	
✓	534	N	102	W	110		5/8	1884	4/24/14	And Simmons	
✓	535	S	83	W	110		3/8	1560	7/10/1899	Walter N. Rivers	
✓	537	S	55	W	110		3/8	1550	10/20/1898	Walter N. Rivers	
✓	<sup>38</sup> 538	N	80	W	110		3/8	1200	7/23/1886	Wm N. Knight	
✓	539	S	26	W	110		3/8	892	4/9/1881	Abram Carl	
✓	<sup>43</sup> 541	S	14	W	110		3/8	1068	11/9/1883	Abram Carl	
✓	542	N	15	W	110		3/8	1986	11/26/15	Fred Shaffer	
✓	543	S	33	E W	110		3/8	1047	5/29/1883	Mary Connor	
✓	543	S	20	E W	110		1/2	508	7/27/1871	J. P. Laird	
✓	544	N	29	E	110		3/8	670	11/24/1878	S. H. Davis	
✓			39	E	110		4"			Union Kt g. Co	H

# TAP RECORD

COMMISSION PUBLIC WORKS

*Washington St.*

	NO.	SIDE	DIST.	FROM	HYD.	STREET	SIZE	PERMIT	DATE OF TAP	OWNER	REMARKS & DATA
550	<del>548</del> <sup>548</sup>	N	90'	E	110		3/8	146	4/24/1875	L. H. Reed	3rd house from sixth
Wood	<del>548</del> <sup>548</sup>	N	65'	E	110		3/8	1187	6/8/1886	H. N. Spanburg	
	<del>549</del> <sup>549</sup>	S	96'	E	110	new 1" line	5/8	2338	11/17/29 1959	Col. F. A. Logan Union Mills Inc.	6' curb 6' deep.
	<del>550</del> <sup>550</sup>	N	90 <del>127</del>	E N	1887 127' 108.?	5th	5/8	1849	4-30-13	BROWN H. M. Hill	See Clinton St.
	<del>554</del> <sup>554</sup> <del>556</del> <sup>556</sup>	N	147 <del>149</del>	?# N	110		3/8	147	4/24/1875	Judell Smith	2nd house from sixth
558	<del>556</del> <sup>556</sup>	N	169'	N	110		5/8	2212	7/17/25	Jay Gwasich	
	<del>560</del> <sup>560</sup>		17' from Walk			(6th Street)	3/4	2536	4/2/67	Fierenzie	6" main 5' deep.
	<del>560</del> <sup>560</sup>	N	209.2 <del>225</del>	E E	110 110	main 7' from curb	3/8	1183	5/11/1886	Milton Martin	mn. D. covered man. 2 1/2/43.
	<del>604</del> <sup>604</sup>	N	61'	E. of Gate in		6th St.	1"	2546	9/4/68	<del>GRACE</del> Richard Mack	42-5" w of curb 6' deep - 6" main
	<del>605</del> <sup>605</sup>	S	74'	W	189		5/8	2040	6/12/18	A. S. P. R. Co.	
	<del>610</del> <sup>610</sup>	N	6'	W	189		5/8	2262	7/14/26	Pexas Co.	
		S	225'	E	110	Washington	3/8	1508	10/6/1896	Harder Htg Co.	
	<del>2542</del> <sup>2542</sup>	S	34'6"	F	189	"	1"	2542	4/29/48	Rocco Puzza	42" deep man 10' from hyd. Garage
				warrant Line to farm plot off W Washington St. mn. D to JWS. 1/27/48 plot off previously.							



# TAP RECORD

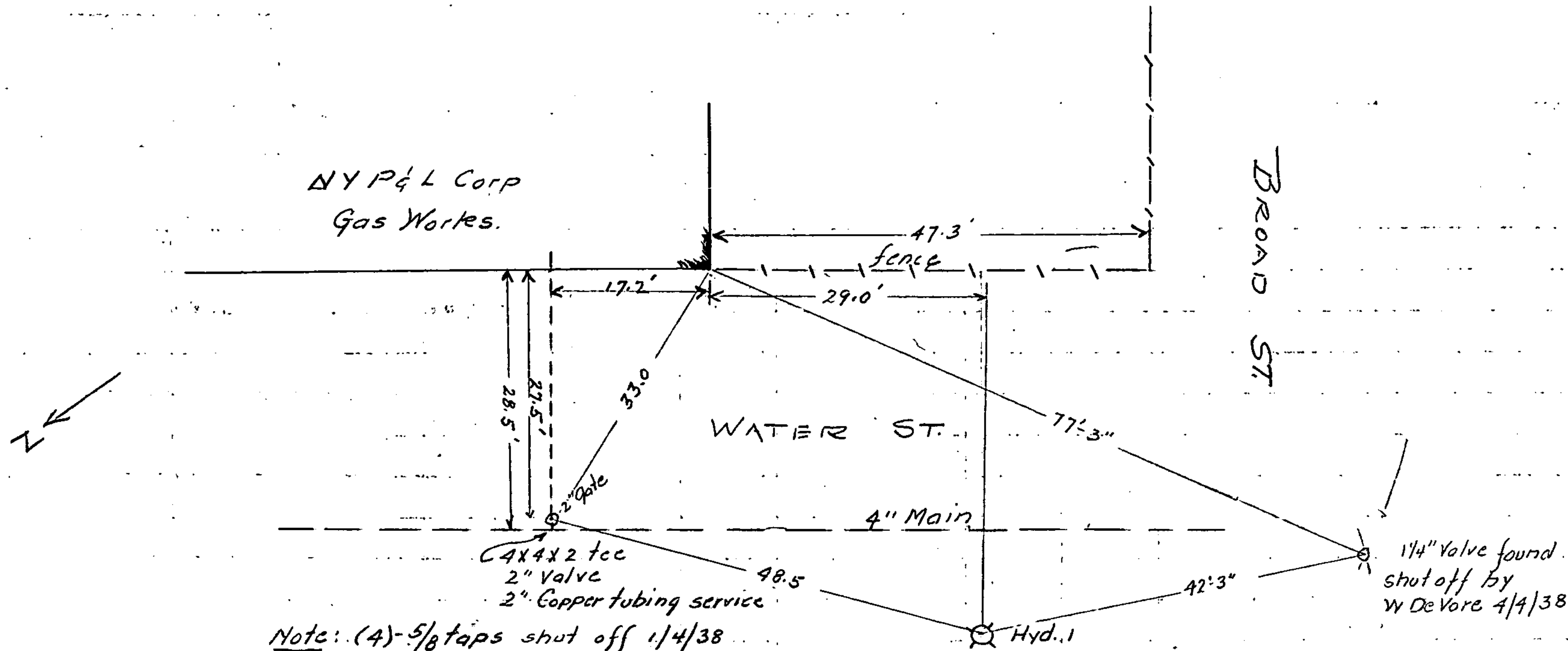
COMMISSION PUBLIC WORKS

*Water St.*

*see also Broad St.*

NO.	SIDE	DIST.	FROM	HYD.	STREET	SIZE	PERMIT	DATE OF TAP	OWNER	REMARKS & DATA
✓	E	29	N	2		3/8	1573	5/7/1900	<i>Same as Hudson Gas Co. Albany &amp; Hudson Ry &amp; Power Co.</i>	
✓	W	111? 120?	N? S?	2? 3?		5/8	305	6/19/1875	Columbia Iron Works	Furnace
✓	E	45 46 47	N	1		5/8	2186	11/5/24	N.Y. Utilities Corp.	(Gas Works)
	E	46.2	N	1		2"	2462	12/17/37	N.Y.P.&L. Corp.	{ see sketch on back of this sheet
✓	E	77	N	2		5/8	27	11/1/1874	Hudson Gas Works	
✓	E	50	N	1		5/8	1340	9/9/1889	Electric Light Co.	
✓	E	111? 119?	N S	2 3?		5/8	304	6/12/1875	<i>country</i> Hunt & Miller	{ wps & S. Co. Seal 9/8/98 Repaired with brass pipe & service 11/6/1912
✓	W	2	E	3		3/8	1516	4/21/1897	John N. Jessup	shut off by water Dept. 3/2/1917
✓ 9	W	1108 1104 1105	S	4		5/8	2229	10/22/25	Pleasant Ice Co.	Taps 1 & 3 shut off & plugged 8/5/47 Dehon & Schmitt
✓	W	78	N	2		3/8	1315A	11/8/1889	Van Hook & T. Bernard	shut off 4/23/17
✓	W	59	N	3		5/8	2360	12-5-28	Putnam Gas & Oil Co.	shut off and disconnected 10/16/72
✓	W	3	S	4		5/8	44	11/27/1874	Geo. W. Freedy	Knitting factory
✓	S	43	SW		COR ENGINE HOUSE	3/8	1395	12-2-1890	N.Y. & H.B. Co.	James Downing Fred Store
	S	83 40	E	4		3/8	369	8/11/1875	Lorenzo Gurnsey	water
	S	18	E	176		3/8	1084	5/7/1884	Mrs. Sarah Lasher	





Note: (4) - 5/8" taps shut off 1/4/38  
 These taps are distant North

2'-1" }  
 2'-11" } from center of tee  
 3'-8" }  
 4'-5" }

Note: (2) 3/8" taps shut off at Gas works 2/2/39  
 42'-6" N of Hyd. 1  
 44'-6" N of Hyd. 1

Service cut off at 65-79 Water St. - (Lumber Yard) 12/15/30 (abstract)



# TAP RECORD

COMMISSION PUBLIC WORKS

*West Court St.*

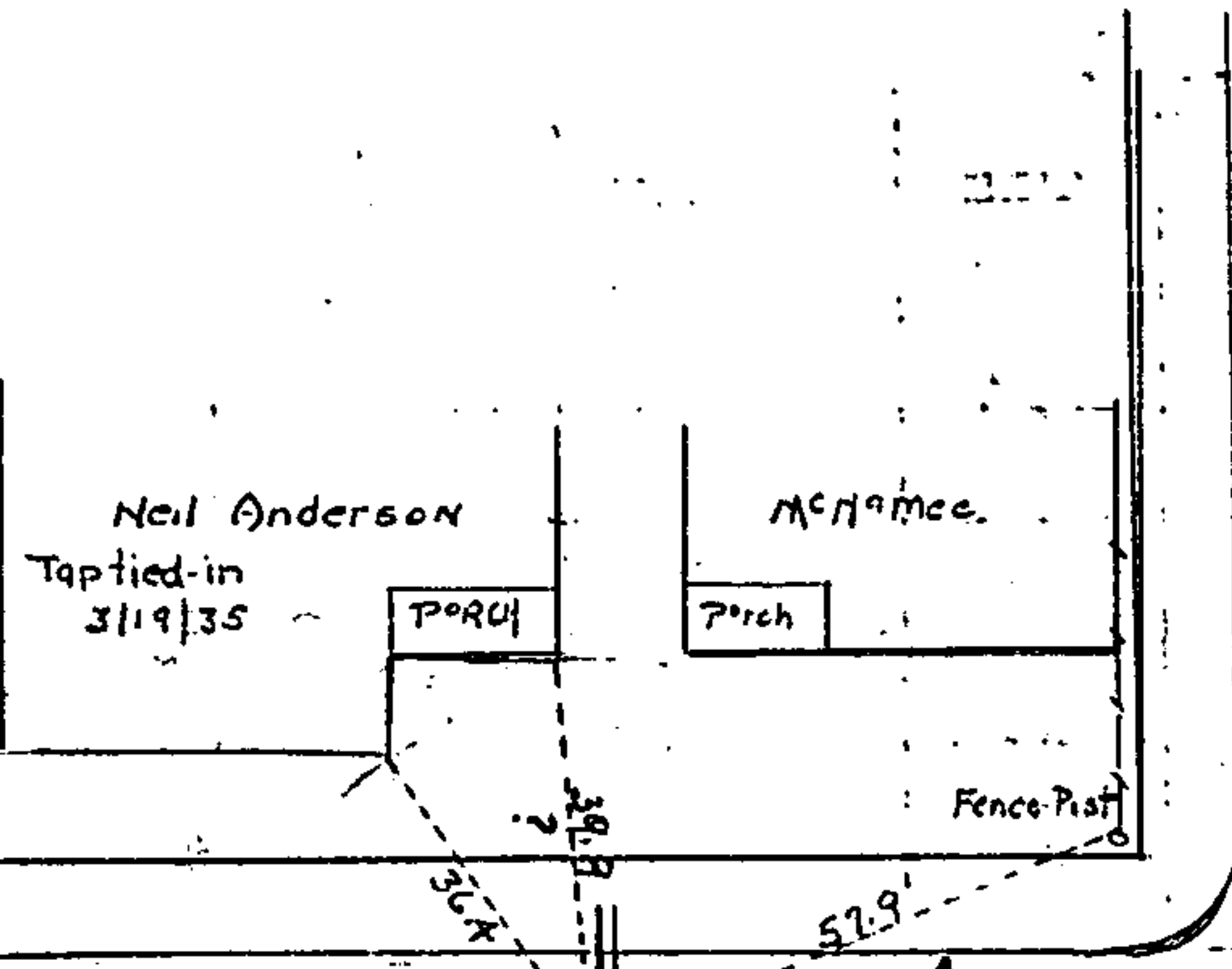
*9' from curb  
5' deep  
Tap on west  
side of main*

NO.	SIDE	DIST.	FROM	HYD.	STREET	SIZE	PERMIT	DATE OF TAP	OWNER	REMARKS & DATA
✓ 6	W	55' 9"	S	UNION		3/8	136	4/22/1875	Grace R. Ruck	
✓ 31	W	137'	from main in		Union St.	3/8	932	8/24/1881	Dr. C. P. Cook	See back of this sheet. (Anderson)
		137'	South of main in		Union St.	3/4	2619	11/24/1982	Alice Coffey MINERS OFFICE	Tap shut off & abandoned 9/28/44
✓ 39	W	37	S	COR. PARTITION ST.		3/8	146	9/12/1894	John F. Brennan	
✓ 41	N	187	E	81	WEST COURT & ALLEN	5/8	2143	12-15-23	K. V. J. Newhall	

*Oct. 3, 1985 - Shut off & capped 3/4" abandoned lead service  
164 feet south of valves @ Union & W. Court*



PARTITION ST



WEST COURT ST

6' deep 4" MAIN  
 old service NOT connected  
 to 4" main probably connected  
 to 12" MAIN or an old aqueduct  
 Line. old service is 1"  
 from tap in 4" Main

ST

UNION

This tap shut off  
 and abandoned  
 1/18/44 - JMW note to AKS.

# TAP RECORD

COMMISSION PUBLIC WORKS

*Hillard Place*

	NO.	SIDE	DIST.	FROM	HYD.	STREET	SIZE	PERMIT	DATE OF TAP	OWNER	REMARKS & DATA
✓		W <sup>Hillard</sup>	71	W \$	81	Allen	1/2	396	9/16/1875	H. I. Traver & Son	✓
✓	3	W	15	N	64	Third	3/8	1857	6/19/13	And K. Jessup Est.	Shut off 12/21/71
✓		W	10	N? S	64	Third	1/2	397	9/8/1875	And K. Jessup	
✓		W	51	S	64	S. Third	3/8	515	8/22/1876	H. I. Traver & Son	
✓	4	W S	103 <sup>1/2</sup> 103	S	64	S. Third	3/8 5/8	320 2255	6/30/1875 6/17/26	A. G. B. Chase Jury Allardice	
✓		W	144 <sup>7</sup> 140	S	64	S. 3 <sup>rd</sup>	3/8	357	9/31/1875	H. V. Casletyne	
✓		W	36 <sup>1</sup> 21	N	63	6 <sup>th</sup> from curb Third	3/8	584	5/3/1877	S. Edwards	(Bn. Oarley) 12/1/54
✓		N	342	S	3 <sup>rd</sup>	S. 3 <sup>rd</sup>	3/8	112	11/17/1875	Willard Pugh	
✓		W	24	N	63	S. Third	3/8	1302	9/24/1888	Hillard Pugh S. Edwards	3/4" service
✓	8		18	S			5/8	1423	5/25/1893	Chas. W. Traver	(S. end of street) Tapped on Hydrant main
✓		E	19	S	163		3/8	398	9/17/1875	Du Bois Park Fountain	& sprinkler





# TAP RECORD

COMMISSION PUBLIC WORKS

*North Ave*

NO.	SIDE	DIST.	FROM	HYD.	STREET	SIZE	PERMIT	DATE OF TAP	OWNER	REMARKS & DATA
✓ 3	W	105	S	158	WARREN	3/8	1852	5/5/13	Frank V. Uhrig	
✓ 4-10	S	100	E	158	WARREN	1/2	1141	4/28/1885	Salvin Baker	Parade alley + Warren
✓ 4-10	S	131	E	158	WARREN	3/4	2365	6/1/29	Columbia Filling Station	
✓ 5	E	66	S	167		1/2	1043	5/18/1883	Aaron Hunt	
✓ 5	W	80	N	167		1/2	525	9/30/1876	J. P. Miller (Agh)	
✓ 7	W	115	S	167		3/8	1855	6/6/13	Frank S. Meick	
✓ 7		105	S	167		1/2	924	6/24/1881	Mrs. Geo. Burget	
✓ 9	W	42	N	167		3/4	2620	3/24/1983	Starace Ins. Co.	8' curb, 5' deep
✓ 11	W	15	N	167		5/8	2178	9/25/24	John S. Decker	
✓ 13	E	20	N	S. Line		1/2	412	11/23/1875	Mary A. McKinstry	
✓ 13	W	70	S	167		3/8	1349	11/26/1889	Seymour Vincent	
✓ 14	E	39	S	167		1/2	638	9/24/1877	C. H. Becker	
✓ 14	E	3	S	167		3/8	1643	4/15/1904	Wm L. Thright	

\* former Neibergal flower shop had shared service with bldg in rear - installed new water & sewer on change of ownership

# TAP RECORD

COMMISSION PUBLIC WORKS

*North Ave.*

NO.	SIDE	DIST.	FROM	HYD.	STREET	SIZE	PERMIT	DATE OF TAP	OWNER	REMARKS & DATA
✓ 15	W	99	S	167		3/8	1370	10/27/1890	Noville Hallenbeck	
✓ 20	E	105	N	168		1/2	661	4/11/1878	J. M. Herbs	Barn
#8 ✓ 24	E	31-30	check N	168		3/8	1017	1/11/1882	Nelson Boucher	
✓ 25	W	34	N	168		1/2	706	1/15/1878	Jacob Lehman	
✓ 26	E	7	S	168		1/2	517	8/26/1876	Joe Rankin	2 <sup>nd</sup> hyd from Wicharen St
✓ 26	E	3	N	168		3/8	1052	1/22/1885	Nelson Boucher	
✓ 27	W	21	S	168		5/8	1718	4/26/1909	J. Frank Kertz	
29	W	72	S	168		3/8	1448	4/26/1894	Stephen Wright	measured in field 4/10/36
✓ 31	W	130	S	168		3/8	1644	5/3/1904	John Hogan	
X ✓ 32	E	100	S	169		3/8	1580	8/6/1900	Arthur P. Rainey	These measurements in error 9/14/31 another tap 1' south of this tap, unrecorded shut off and abandoned 9/1/31
✓ 32	E	52	S	168		3/4	2384	9-11-31	Alvin Decker	
✓ 36	E	76	S	168		5/8	2002	4/21/16	G. J. Holapple	
✓ 36	E	107'-8"	N	169		5/8	2221	9/16/25	J. M. Herbs	
✓ 39	W	60	N	169		3/8	1527	7/22/1897	George Lally	

# TAP RECORD

COMMISSION PUBLIC WORKS

*North Ave.*

	NO.	SIDE	DIST.	FROM	HYD.	STREET	SIZE	PERMIT	DATE OF TAP	OWNER	REMARKS & DATA
✓	40	E	134	N	168		3/8	1590	11/23/1900	Mrs. Andrew Thaler	
✓	42	E	25	N	169		3/8	1311	11/13/1888	Stephen Loeffler	
✓	42	S	57	N	169	2	5/8	2239	4/13/26	Frank W. Uhrig	
✓	✓ 44	W	72	S	168		3/8	1448	11/26/1894	Stephen Uhrig	This tap for #29
✓	45	W	36	N	169		3/8	1636	4/24/1903	Sylvester Stall	
✓	25 48	F	22 1/2	S from N. platy line 14 1/2' check N from S Building line S. of Warren			1/2	415	11/9/1875	Jacob I. Bachman	E. of Union St
✓	49	W	41'8"	S	169		3/4"	2596	5/7/51	Rev. Robinson	lead service
✓	50	W	139	S	169		3/8	1554	11/17/1899	John Balder	
✓	52	E	239	end of pipe N east of Warren			1/2	358	8/2/1875	Mathew Miller	
✓	62	E	254	N	153		5/8	1949	8/17/15	Frank McDonald	
✓	64	E	230	S	169		3/8	1260	11/25/1887	Frank McDonald	
✓	72	E	19 1/2	N	212		5/8	2343	1/20/28	Ray Johnson	Wheeler, J
✓	76	E	54	S	212 152?		5/8	1934	7/22/15	Mr. John Lutton	Wheeler, J



# TAP RECORD

COMMISSION PUBLIC WORKS

*North Ave.*

NO.	SIDE	DIST.	FROM	HYD.	STREET	SIZE	PERMIT	DATE OF TAP	OWNER	REMARKS & DATA
80-82	E	117	S	212 157?		5/8	2003	4/22/16	Charles Wickham <del>John C. Sutton</del>	6" cut- 4 1/2" deep
84	E	60	N	212 157?		5/8	1942	8/3/15	J. Paul Brock	mana? ?
	W	20.5	S	212? 157		3/8	1937	7/22/15	Wyo J. O. for Girls	
84	St	258'	N	212	E side of 6" main	3/4	2450	7/27/19	M. Kipp	7' from curb. on E. side.
90	W	180'	N	212	E. side of 6" main	3/4	2457	10/26/19	R. Hallenbeck	4 1/2" deep 6' 2" W. of curb.
94	W	43'	W	213	E side of 6" main	3/4	2492	6/4/62	A. Basin	6' 2" from curb 4' 8" deep.



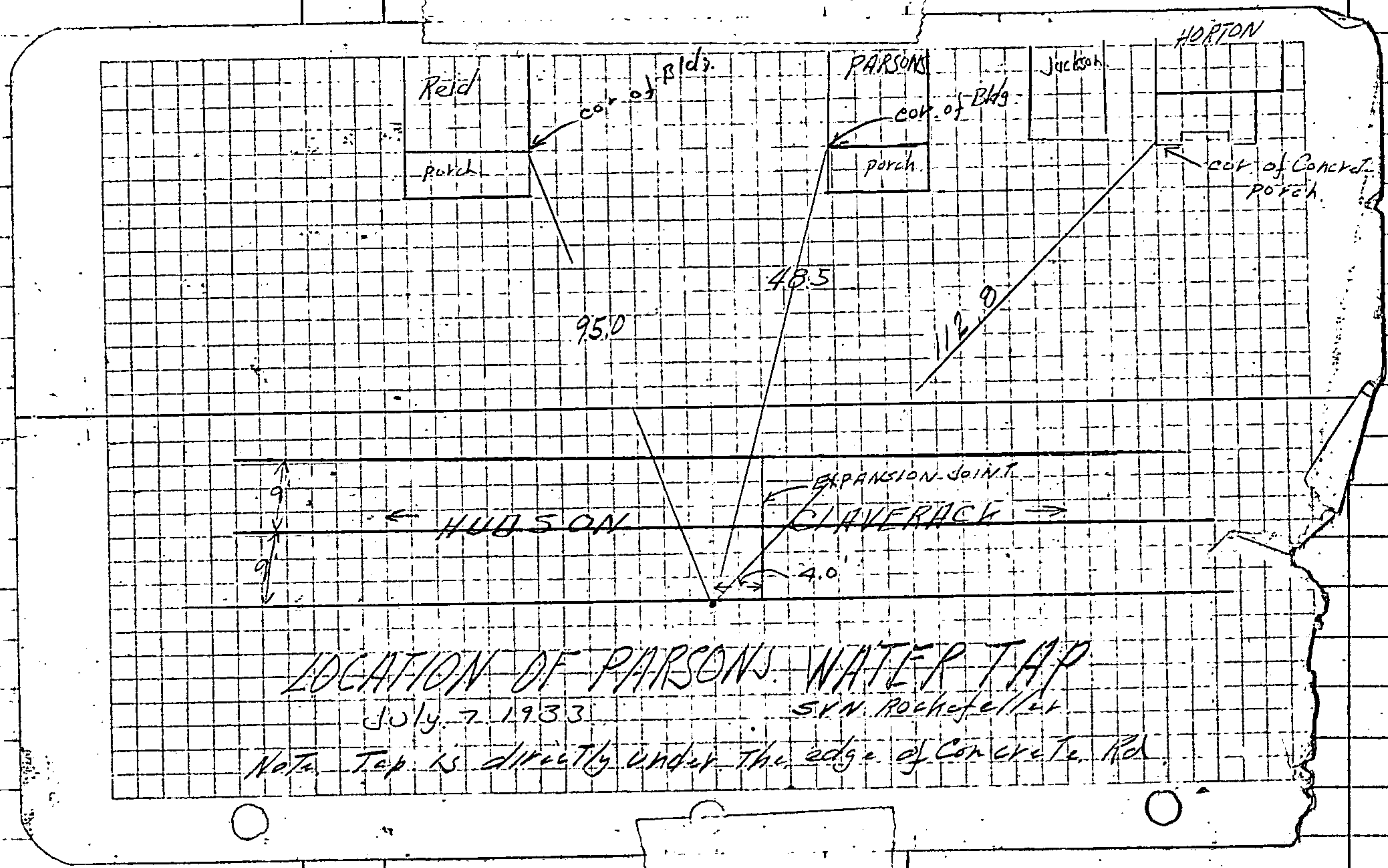
# TAP RECORD

COMMISSION PUBLIC WORKS

### Miscellaneous - General

NO.	SIDE	DIST.	FROM	HYD.	STREET	SIZE	PERMIT	DATE OF TAP	OWNER	REMARKS & DATA	
✓	W	180	N	189	Old B. & Road	3/8	1537	10-22-1897	James McNeil	sect d Ground "B"	
✓	W	65	N	189	Old B. & Road	3/8	1538	10-22-1897	James McNeil	Ground "B"	
✓	In Dook 2" connection with main					2	1455	6-8-1894	J. Y. & H. B. Co.	see Ferry St. see application Aut. P. 10057	
✓	Lee J. M. Burns								Spaulding Estate		
✓	S	#	40	W	124	Warren	3/8	933	8-27-1881	Sarah Gage	See Warren St. bet. 6th & 7th
✓	N	35	S	179	Check no field Short	3/8	1254	10-11-1887	John Gross	Est See Washington St	
✓					Churchtown	2-3/8	1741	9/29/1909	Hiram Stuchles		
✓					Churchtown	2-3/8	1742	9/29/1909	Washburn Shutt		
	(C.D. to K. 6/10/35 3/8 2 5/8 taps here)										
✓					Churchtown	2-5/8	2234	7/30/25	Stephen F. Avery	Res. CPW. 10/2/25	
✓					Churchtown	3/8	2235	7/30/25	Stephen F. Avery		
							1467	3/6/1895	Mrs Ida Weaver	Building purpose	
					Chlorating House	Churchtown	2-5/8	2426	8/25/34	City of Hudson	
					Claverack	1"	2490	7/21/41	John Stuchles	on 16" main	





# TAP RECORD

COMMISSION PUBLIC WORKS

*Flaverack*

NO.	SIDE	DIST.	FROM.	HYD.	STREET	SIZE	PERMIT	DATE OF TAP	OWNER	REMARKS & DATA
✓					State Road	5/8	2156	5/6/24	Geo Anderson	see sketch. same at Grants & Young's
✓	E					3/8	1715	11/12/1908	R.D. Best	South side of lot.
✓	S					3/8	1739	9/17/09	Mrs Charlotte Cox	
✓	N	65	E	Curb stop at big house		3/8 5/8	2126	8/2/23	Porter House Miss Maytie Crane	5/8" tap shut off at main 12/15/23 48' SE from corner of house see sketch
✓	W					5/8	1737	9/15/09	Mark Duntz	Barn
✓	E					5/8	1722	5/14/1909	Mark Duntz	
✓	N					3/8	1728	7/12/1909	Mrs Wm S. Gardner	
✓	S					3/8	1735	9/13/09	Elizabeth Hoffman	
✓	N				Taps to be at corner of Snyder & Duntz property	5/8 3/8	1922	4/15/15	W.M. Hammond	
✓	W	65	E	Curb stop to big house + 48' SE corner of house		5/8	2135	9/4/23	Percy I. Houghtaling	
✓	N					1/8	1731	7/28/1909	Martin, Julia & Jennie Brownell	
✓	W	65	E	Curb stop to big house + 48' S.E. corner of house		5/8	2125	8/2/23	A. J. Rice	
						5/8	1701	12/13/1907	Geo. Van De Bore	



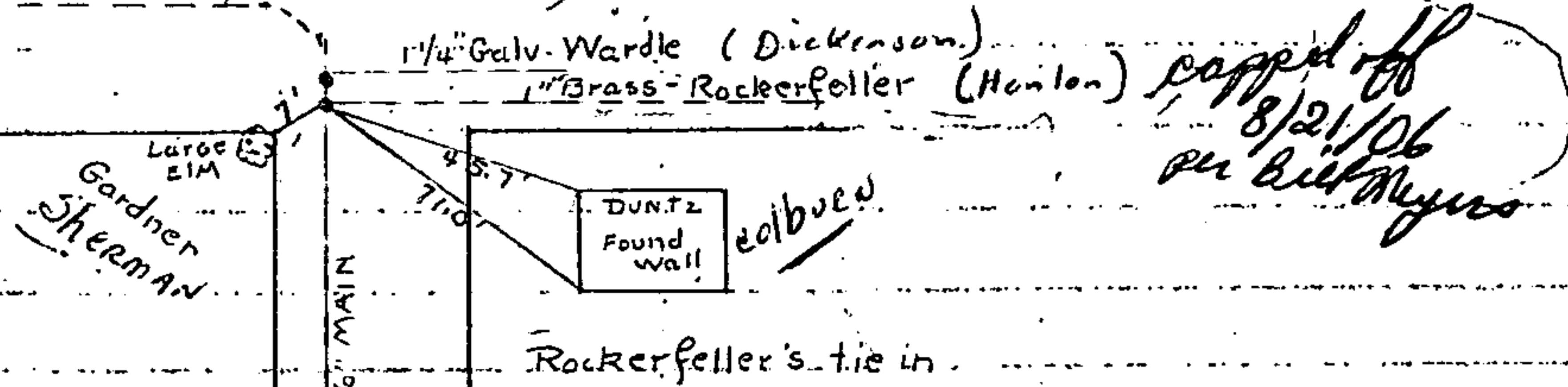
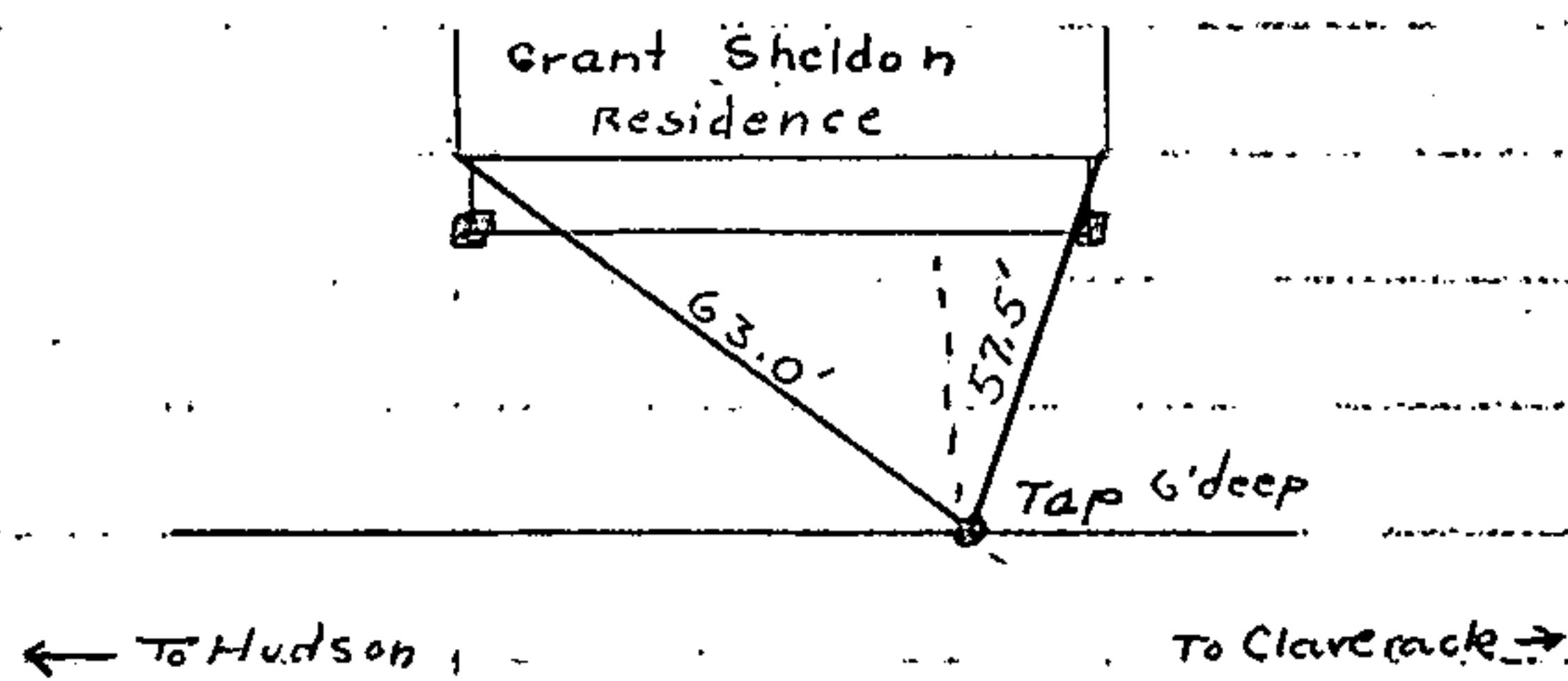
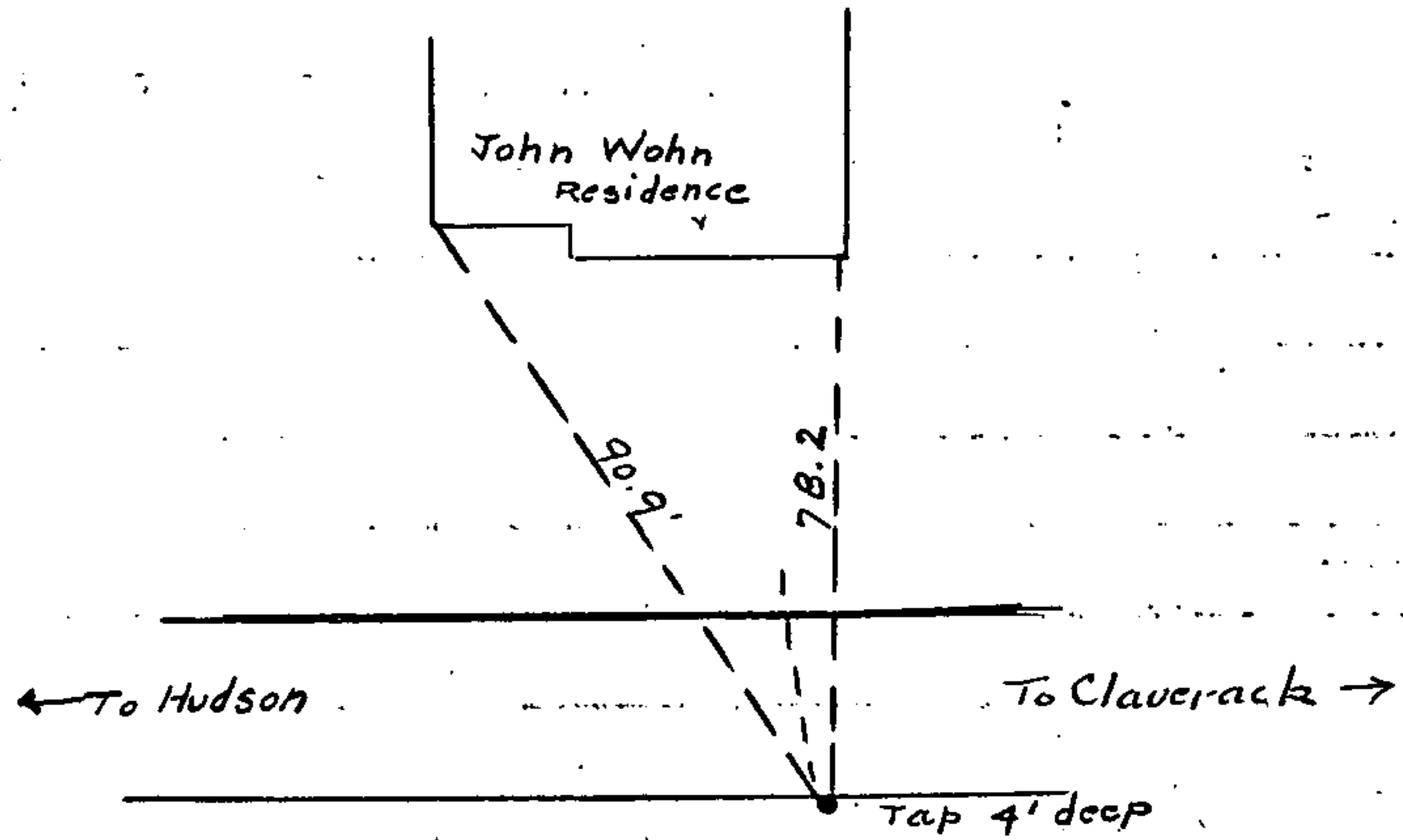
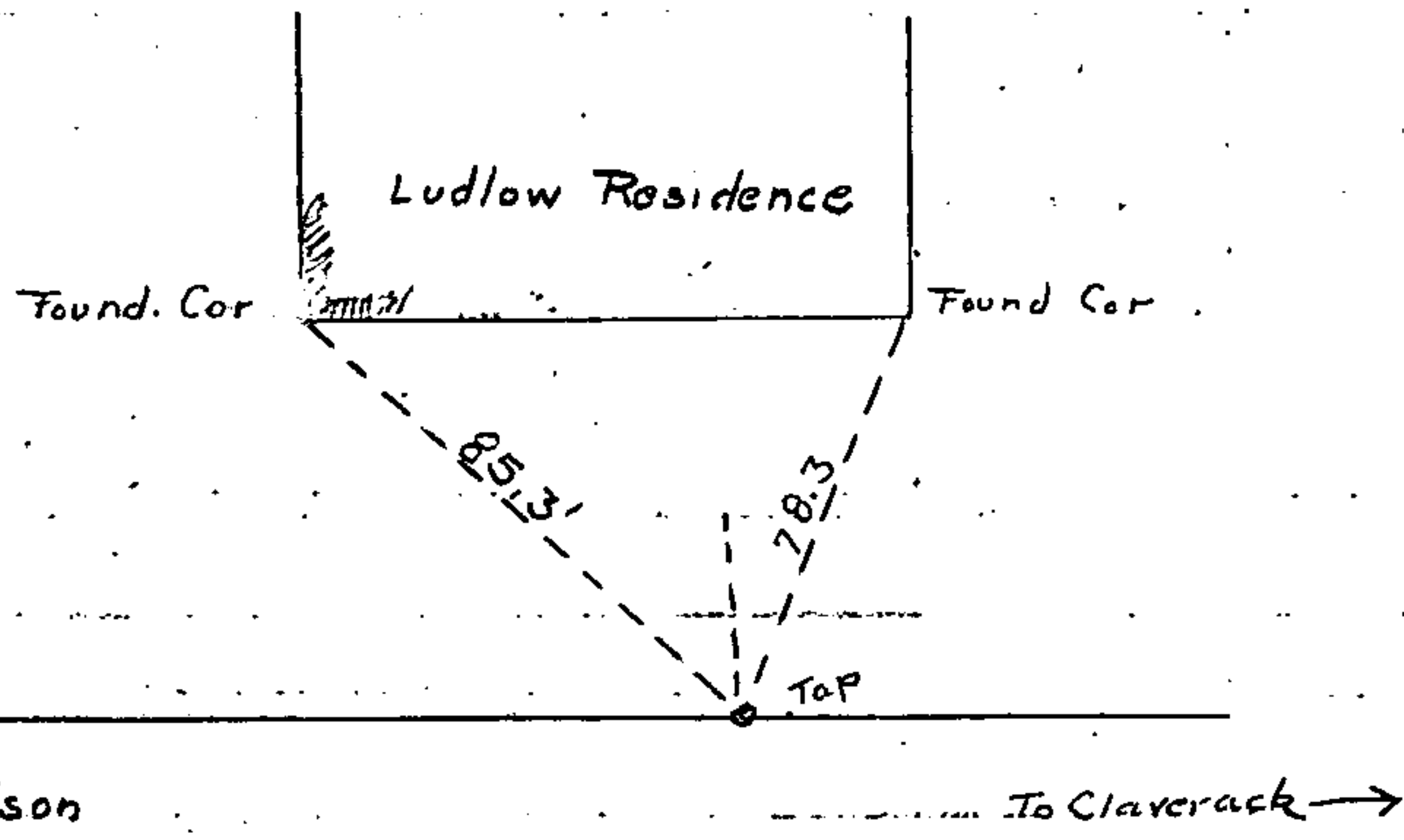
# TAP RECORD

COMMISSION PUBLIC WORKS

Claverack

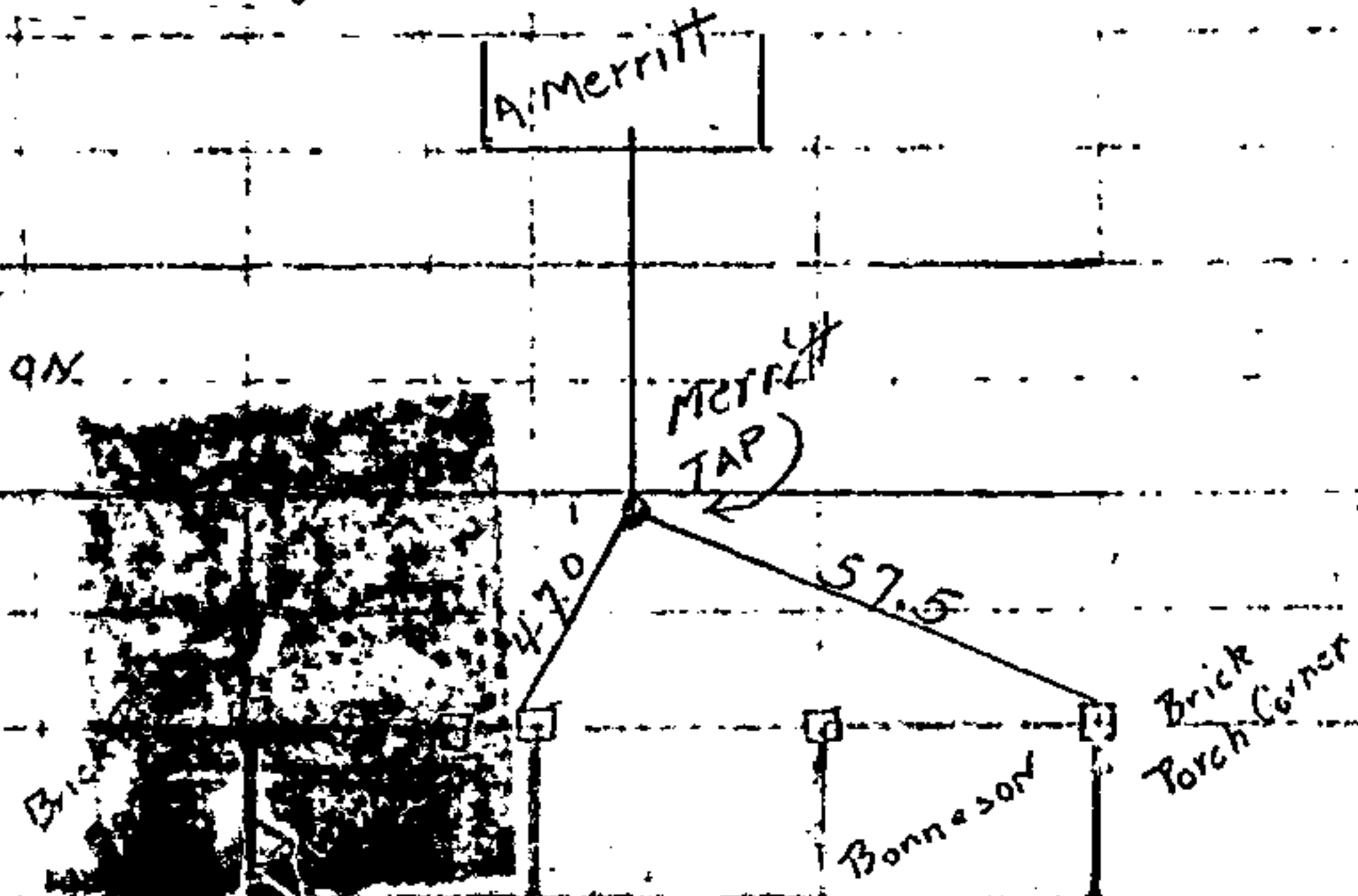

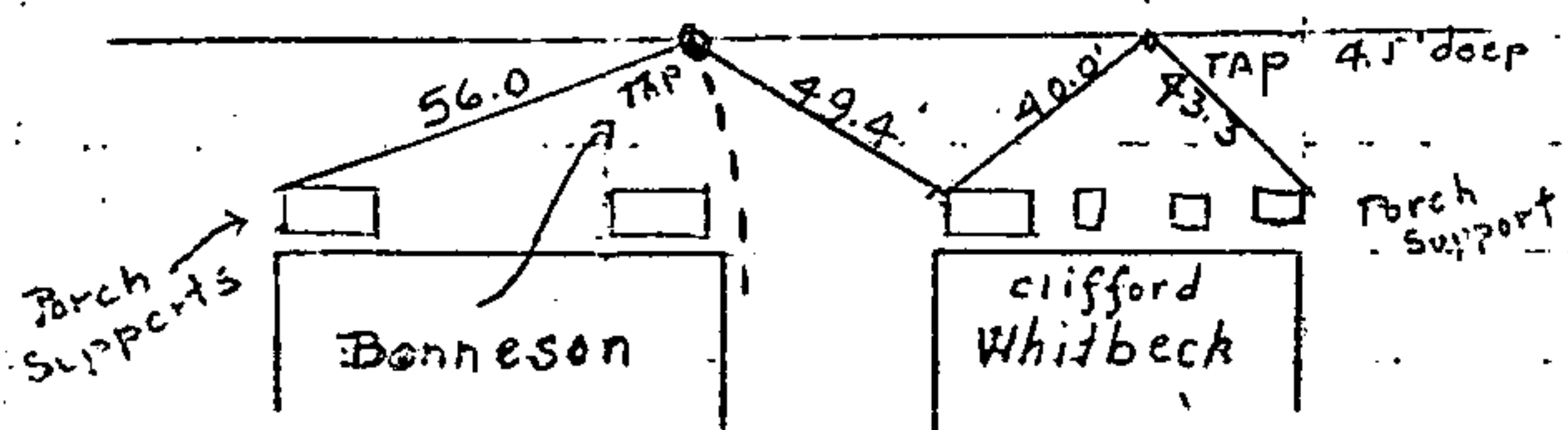
NO.	SIDE	DIST.	FROM	HYD.	STREET	SIZE	PERMIT	DATE OF TAP	OWNER	REMARKS & DATA
✓	N					2/8	1736	9/13/09	Myron Van De Bae	Shard - 2 vaults - Crayr.
✓	N					3/8	1738	9/15/09	Geo. Van De Bae	
✓	N					3/8	1751	11/1/09	Geo. Van De Bae	✓
✓	S					3/8	1744	10/4/09	Frank Webb	
✓	W	65	E		curb stop to big house + 48' S. E. from cow house	5/8	2134	9/4/23	Harold Young	
✓	N	34			from west side of house foundation	5/8	2053	9/6/19	A. J. Rice	Identify this house in field
✓	N				tie in on reverse side of this page	3/4	2392	3/23/32	Catiline P. Ludlow	
✓	N				tie in on reverse side of this page	5/8	2397	4/11/32	John Wohn	maw on do. side of road 4' deep
✓	N				tie in on reverse side of this page	3/4	2398	4/28/32	Grant Sheldon	maw on No. side of road 4' deep
✓	S	"	"	"	"	1"	2399	5/6/32	S.V.N. Rokkerfeller (Honlon)	1" x H copper tubing
✓	S	"	"	"	"	3/4	2401	6/7/32	Lucius M. Bonneson	
✓	N	"	"	"	"	5/8	2406	9/15/32	John Galietta	
✓	N	"	"	"	"	5/8	2409	10/17/32	Arthur Merritt	
✓	S	"	"	"	"	5/8	2412	11/5/32	David Whitbeck	



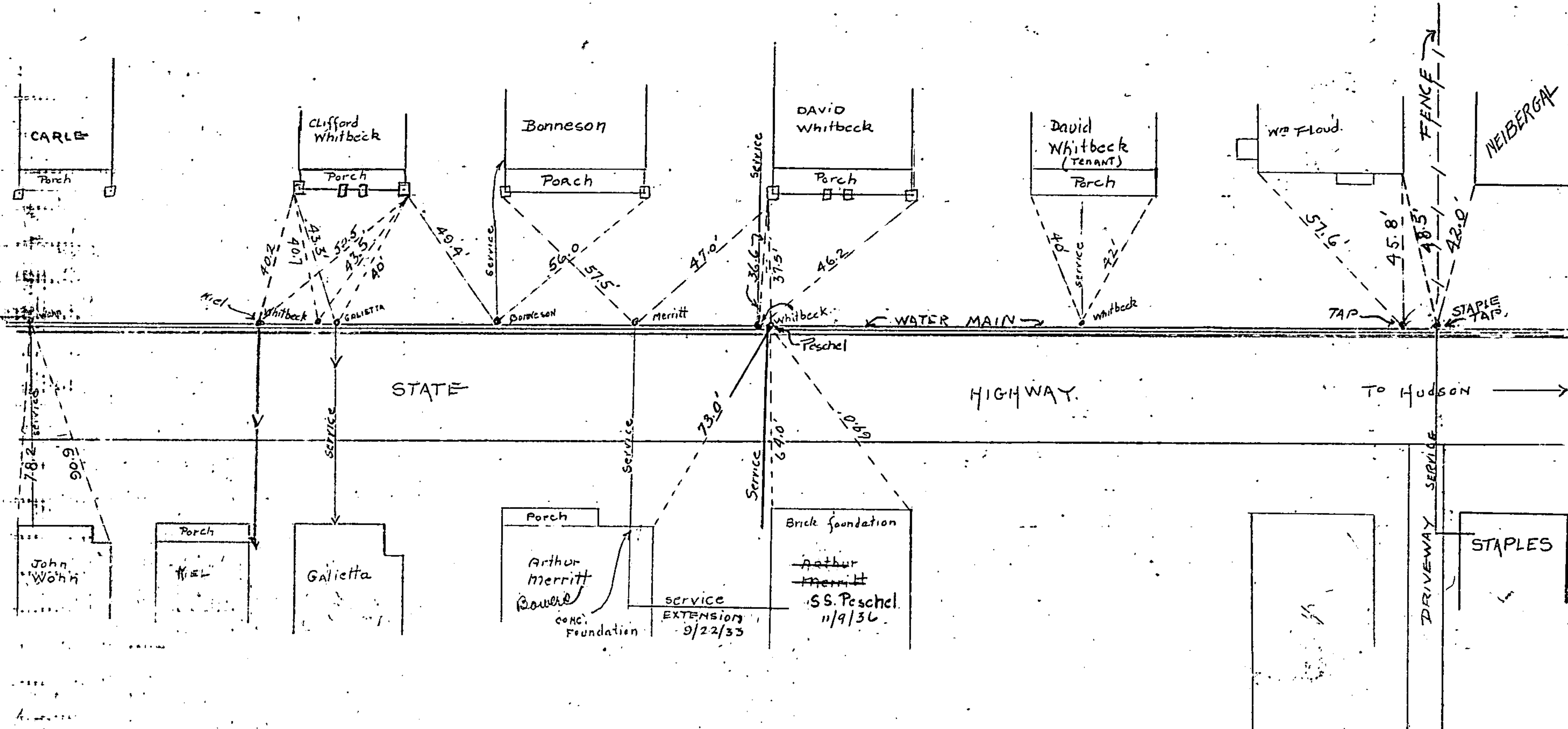


John Galletta

service



Note □ Brick Supports for Porch



Tie-ins to Taps along State Highway to Claverack.


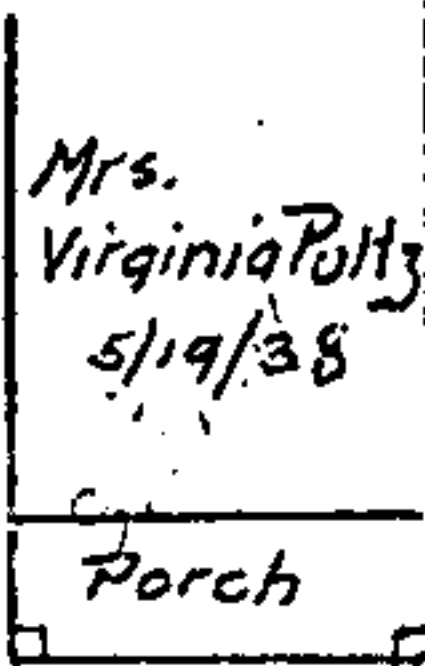
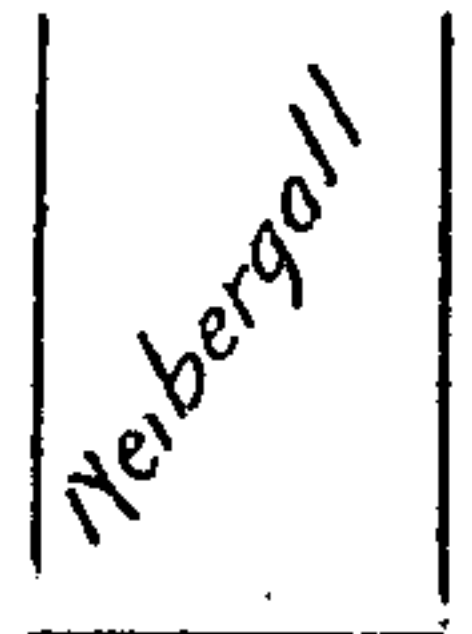

TIE IN FOR HAGEMAN SERVICE 11/4/33



GATE VALVE 1' from TEE

To Claverack

HAGEMAN



To Claverack

State Highway

Brownell


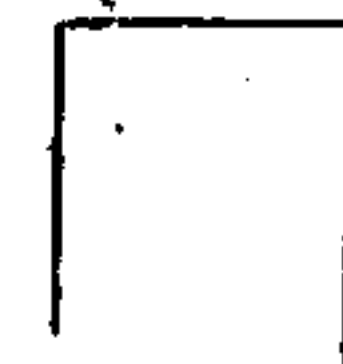
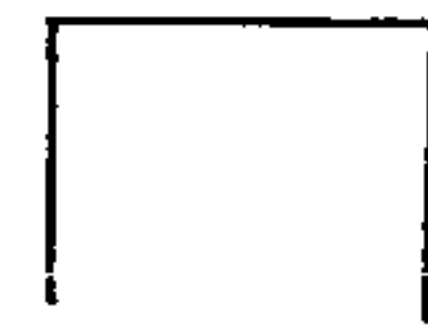

TAP

11.5

57.5'


END OF CONCRETE

To Hudson






McNamee Drailer  
Court



Permit # 2543



Vande Boeg  
Livingston

To Cloverack →

Vande Boeg

state Hqwy.

x Joint  
begin curve

MASON

229.5

206'

Measured along conc.

3/4" top 2 1/2'  
under Conc. Hqwy.

Van De Boeg  
tenant house

← To Keelers  
WEBB Rd

Road stand.

Arthur Merritt  
Cor. Conc. found.

135' 2" maple  
trees  
service

← Overnight  
Cabin's

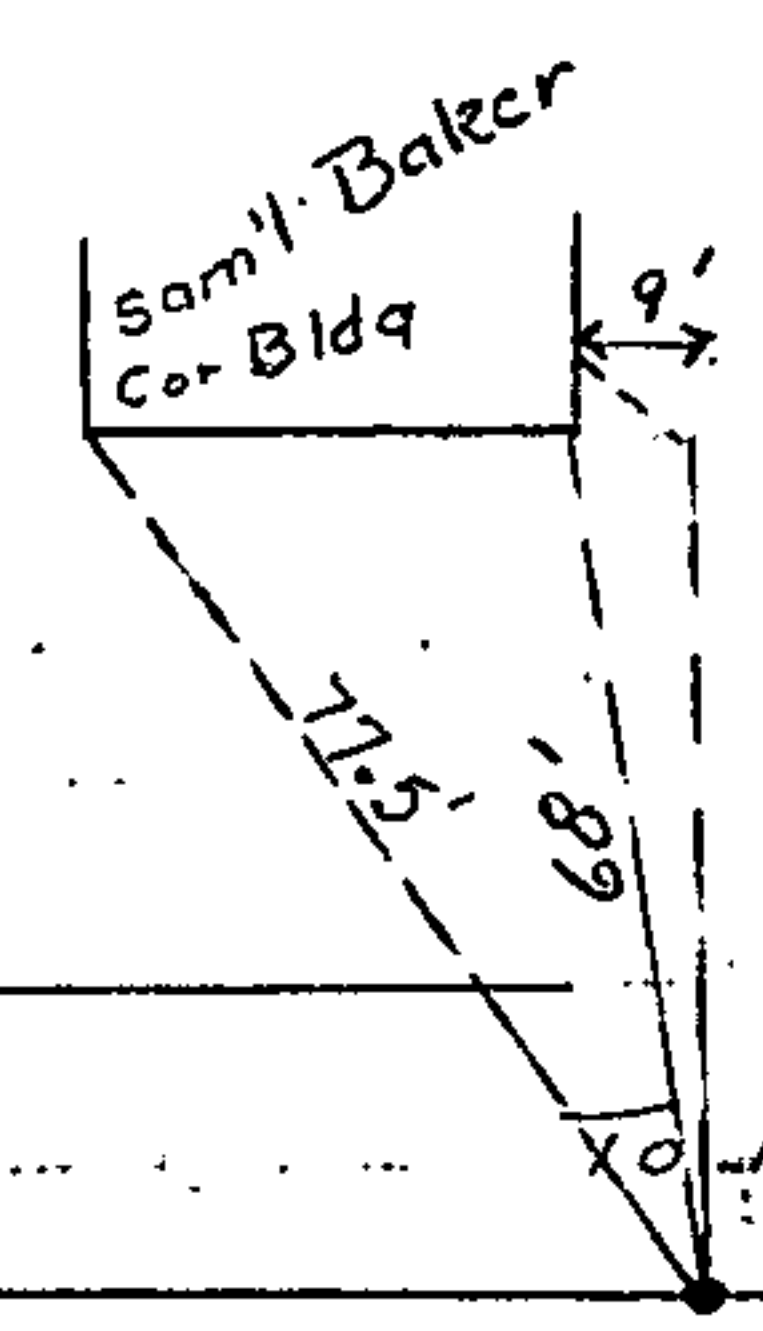

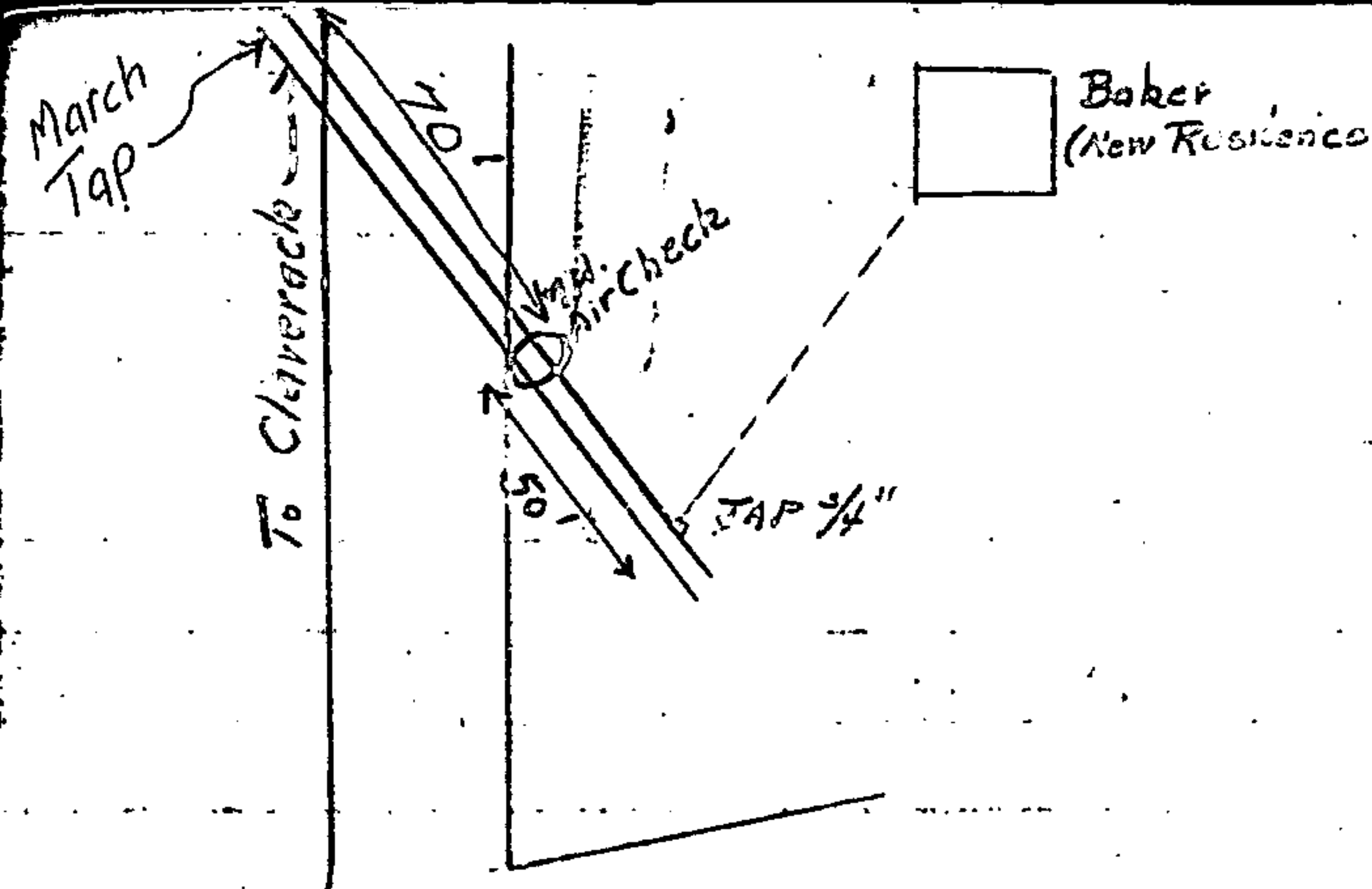
# TAP RECORD

COMMISSION PUBLIC WORKS

*Claverack*

NO.	SIDE	DIST.	FROM	HYD.	STREET	SIZE	PERMIT	DATE OF TAP	OWNER	REMARKS & DATA
✓	S		TIE-IN on preceding page			5/8	2411	11/5/32	DAVID Whitbeck	
✓	S	"	"	"	"	3/4	2416	7/20/33	Mrs Alma Floud.	
✓	S	"	"	"	"	5/8	2418	10/6/33	Clifford Whitbeck	
✓	N	"	"	"	"	3/4	2419	10/10/33	Loren Staples	
						3/8	1682	11/8/1906	Mrs. Gamm.	Shut off at main 6/10/46 see sketch
						3/8	1678	1/23/1906	Chamuller Lawrence	
	N					5/8	1671	5/14/1906	R. W. Allen (Lawrence)	
	W					2/8	1958	9/9/1915	J. W. Snyder	
	S		Tie-in on preceding page			5/8	2424	6/15/34	Otis Decker	
			S <sup>side of</sup> road 50' So. from automatic air check valve east of Millham residence see sketch on rear of this page			3/4	2425	8/23/34	Marshall Baker	
	N		Tie in on preceding page			5/8	2427	9/25/34	Conrad Kiel	
	N		Tie in on preceding page			1" copper	2429	10/16/34	Garie M. Brownell	

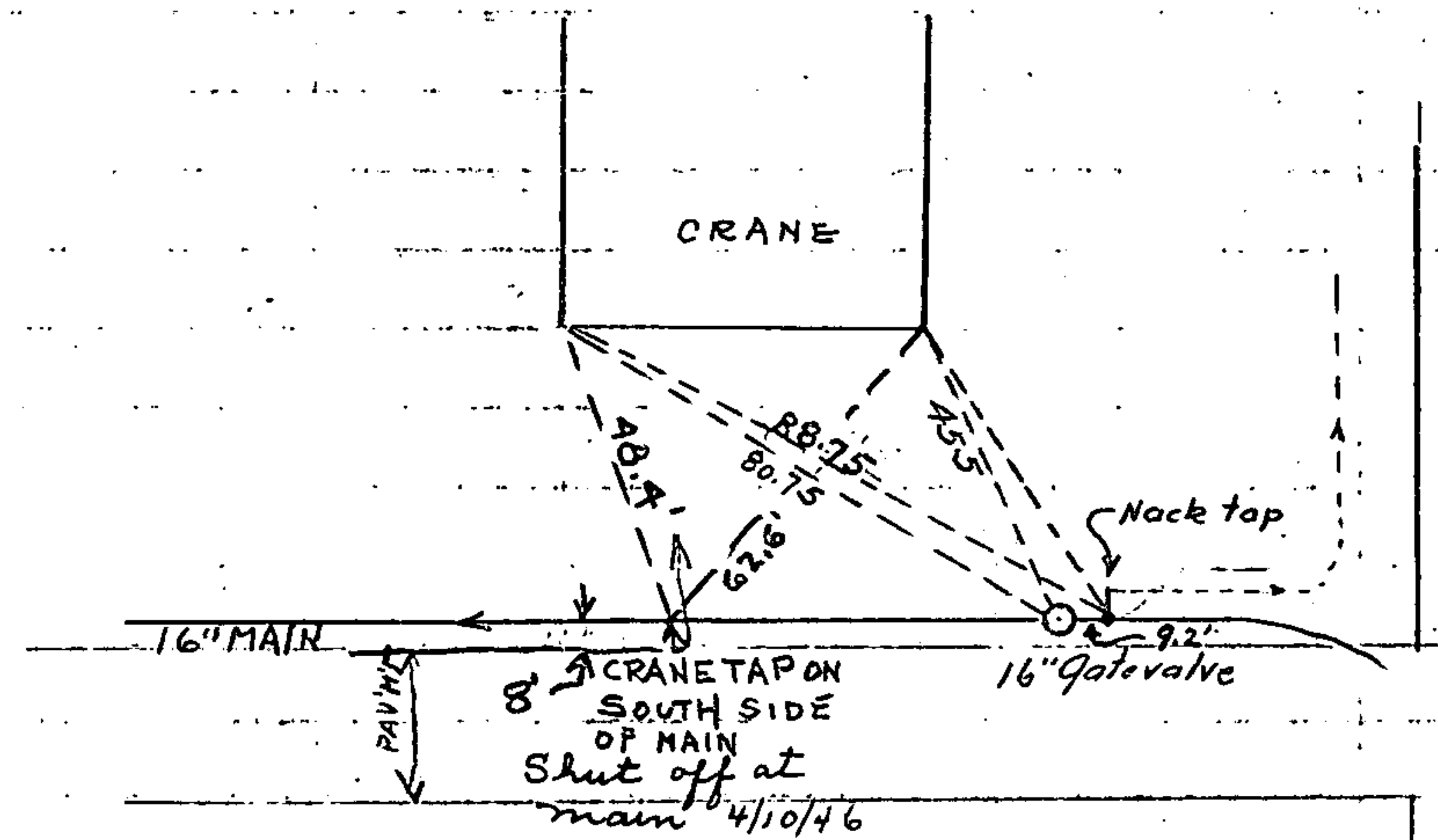




WILLIAM  
Residence

Bernald


G. Sheldon



Porter

Gardner

Duntz

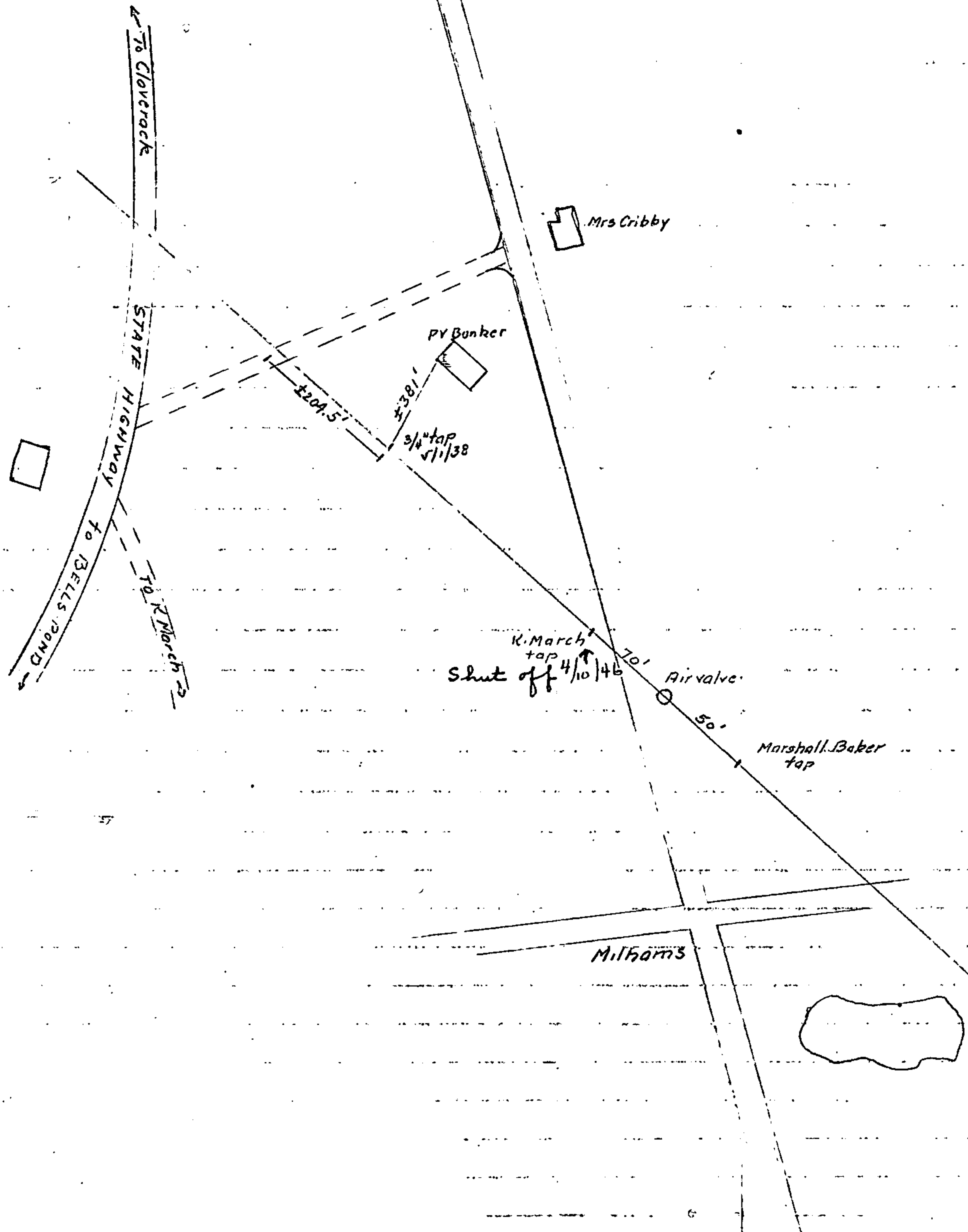


# TAP RECORD

COMMISSION PUBLIC WORKS

Claverack

NO.	SIDE	DIST.	FROM	HYD.	STREET	SIZE	PERMIT	DATE OF TAP	OWNER	REMARKS & DATA
	S		Tie-in on preceding page (4)			5/8	2433	5/21/35	Samuel Baker	
	N	side of Road	70' N. from Automatic Air check valve east of Millham residence see sketch on opposite page			5/8	2434	6/7/35	Kenneth March	Tap shut off at main 4/10/46 see sketch.
	N		Tie-in on page 2 of tie-ins			5/8	2446	11/9/36	S.S. Peschel	
	W		Tie-in on page 4 of tie-ins			3/4	2457	4/14/37	Chas. Macke	
			(see Section 4 of Churchtown line tracings) (See back of this page)			3/4	2466	5/1/38	P.V. Bunker	
	S		Tie-in on page 3 of tie-ins			5/8	2468	5/19/38	Mrs. Virginia Poltz	
	S		Tie-in on page 4 of tie-ins			3/4	2475	5/17/39	Arthur Merritt	
			See Diagram on 2nd Page back			1"	2543	4/23/68	McNamee, Trailer Court	
			S-side 16' South of Property Line			3/4	2547	11/3/69	Aguo O'Connor	
			N. side 21' E. of Culvert			1"	2548	11/26/69	Montana Car Wash	
			23' E. " "			1"				
			72' west of west corner of Jethro's house 50' just of #2770 - straight out 6' from edge of Road - 5' deep looped under & tapped on south side of main			1"	2623	8/19/83	Willard Meyers, Jr.	



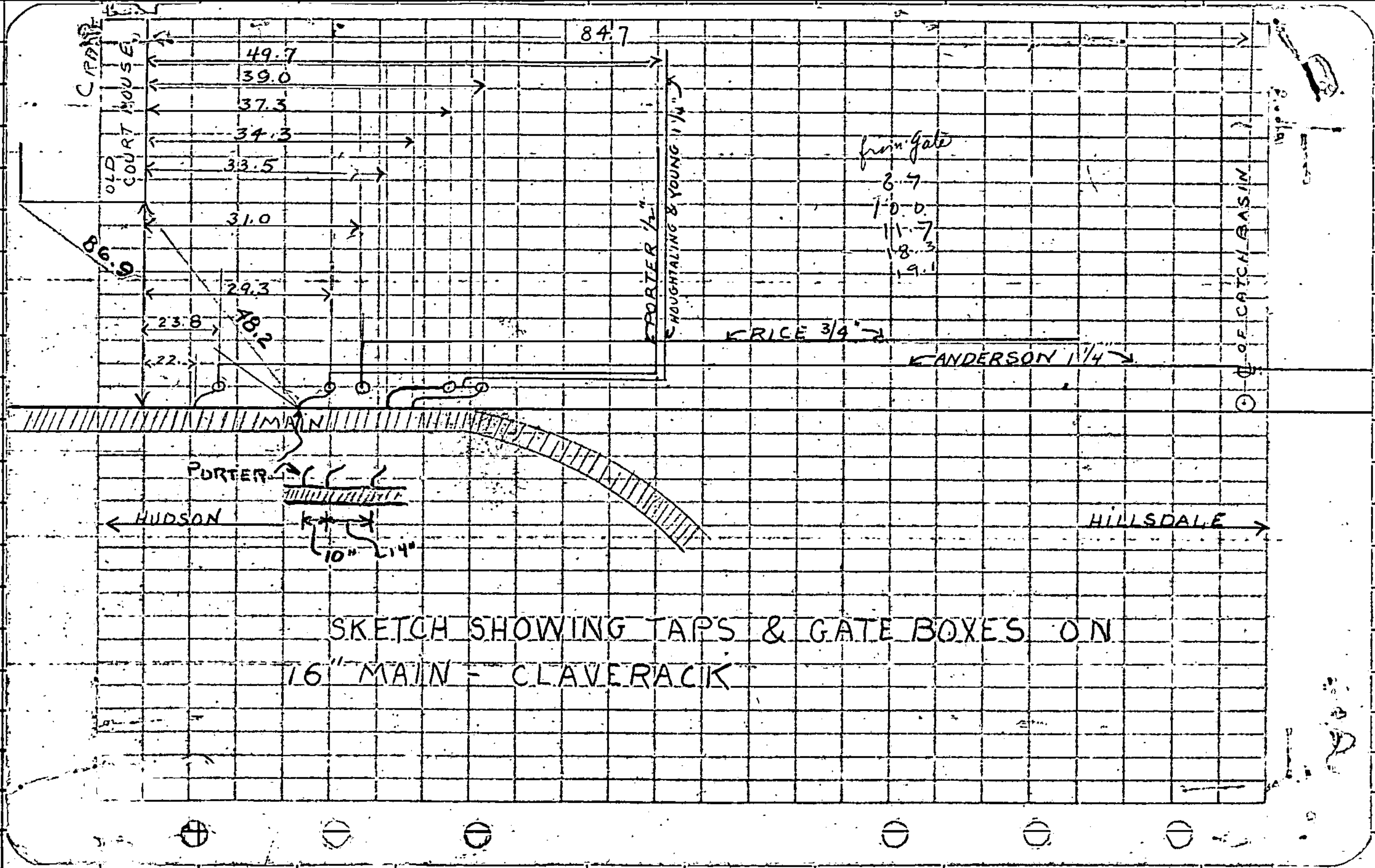


# TAP RECORD

COMMISSION PUBLIC WORKS

Claverack

NO.	SIDE	DIST.	FROM	HYD.	STREET	SIZE	PERMIT	DATE OF TAP	OWNER	REMARKS & DATA
-----	------	-------	------	------	--------	------	--------	-------------	-------	----------------



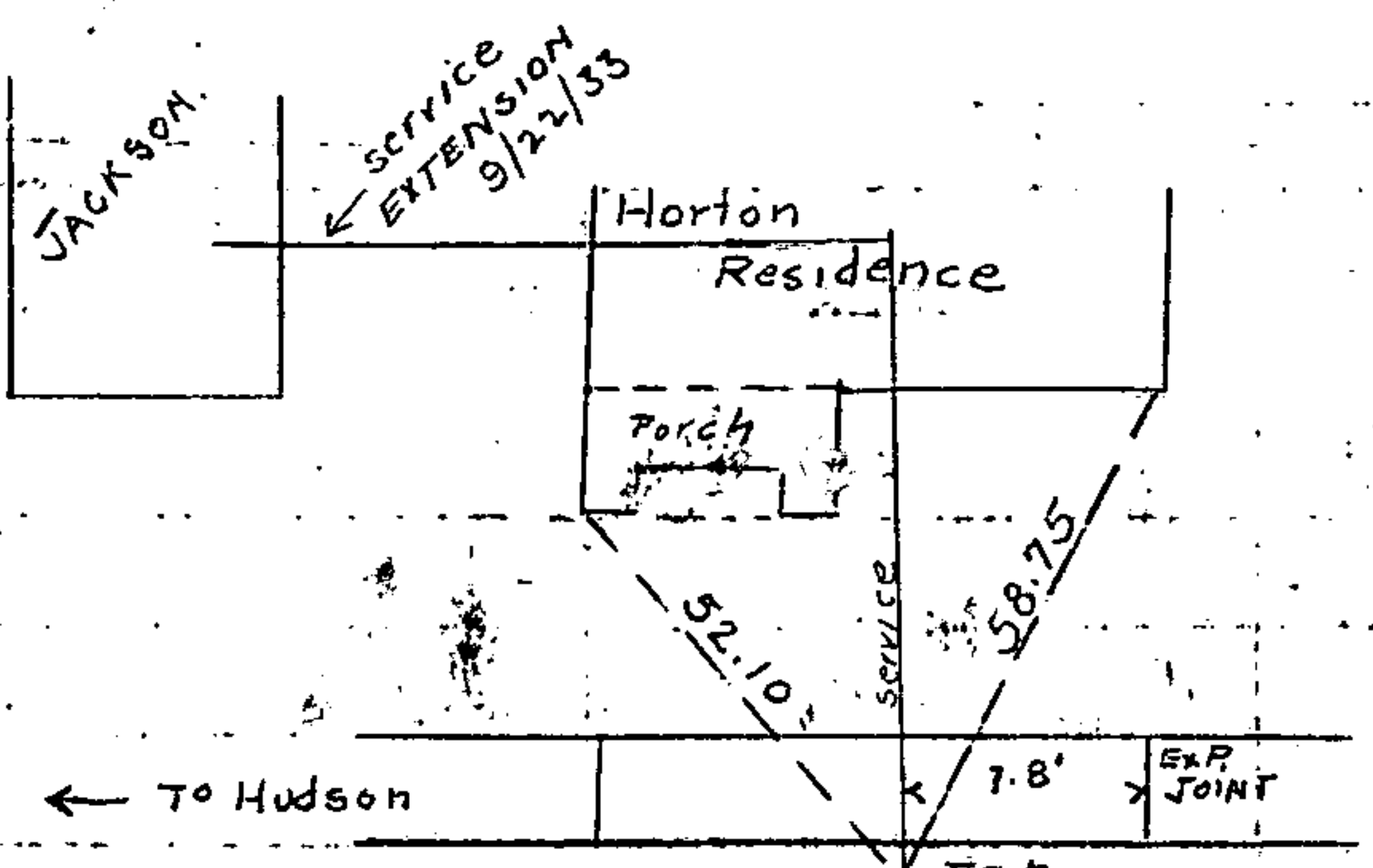
# TAP RECORD

COMMISSION PUBLIC WORKS

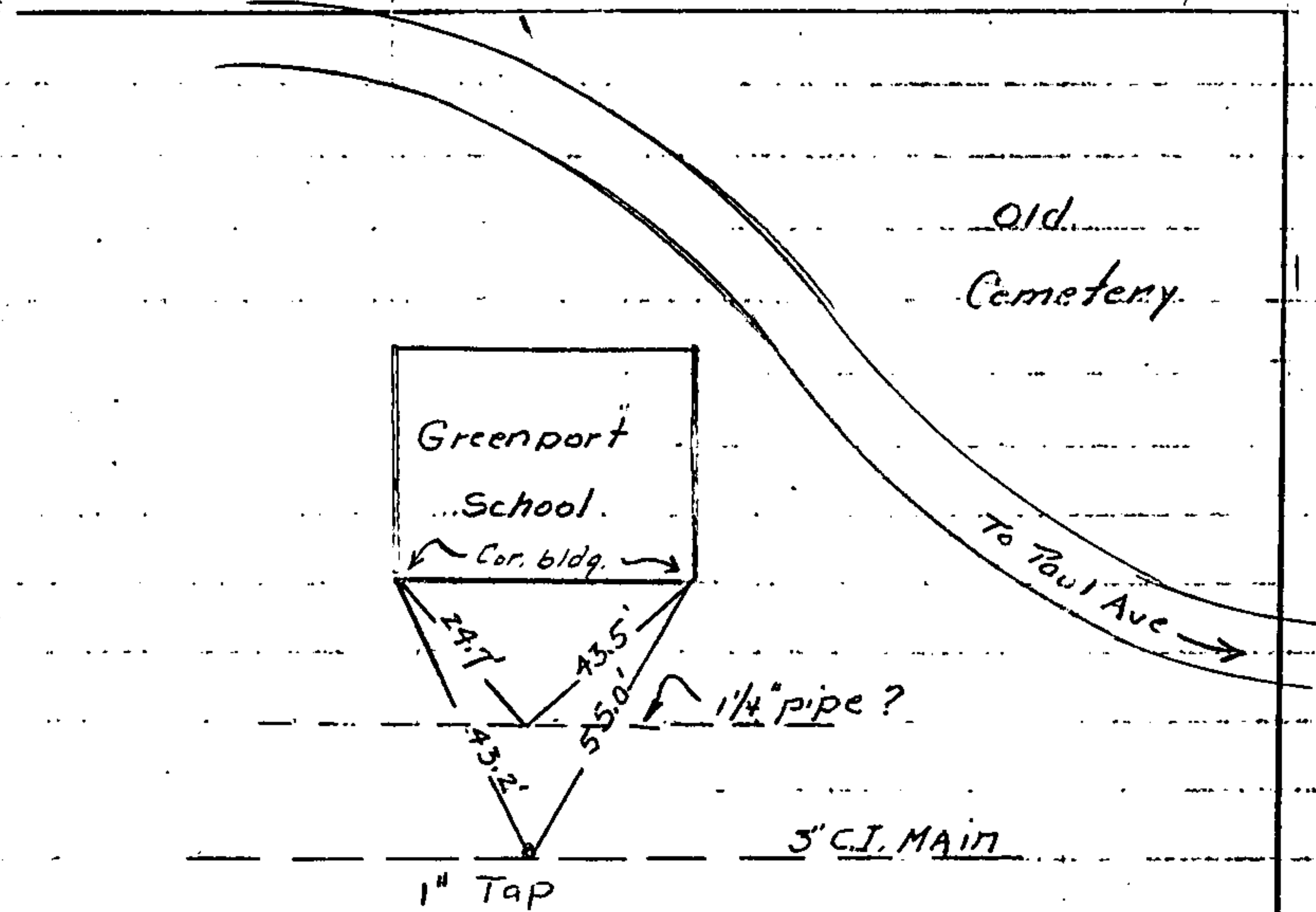
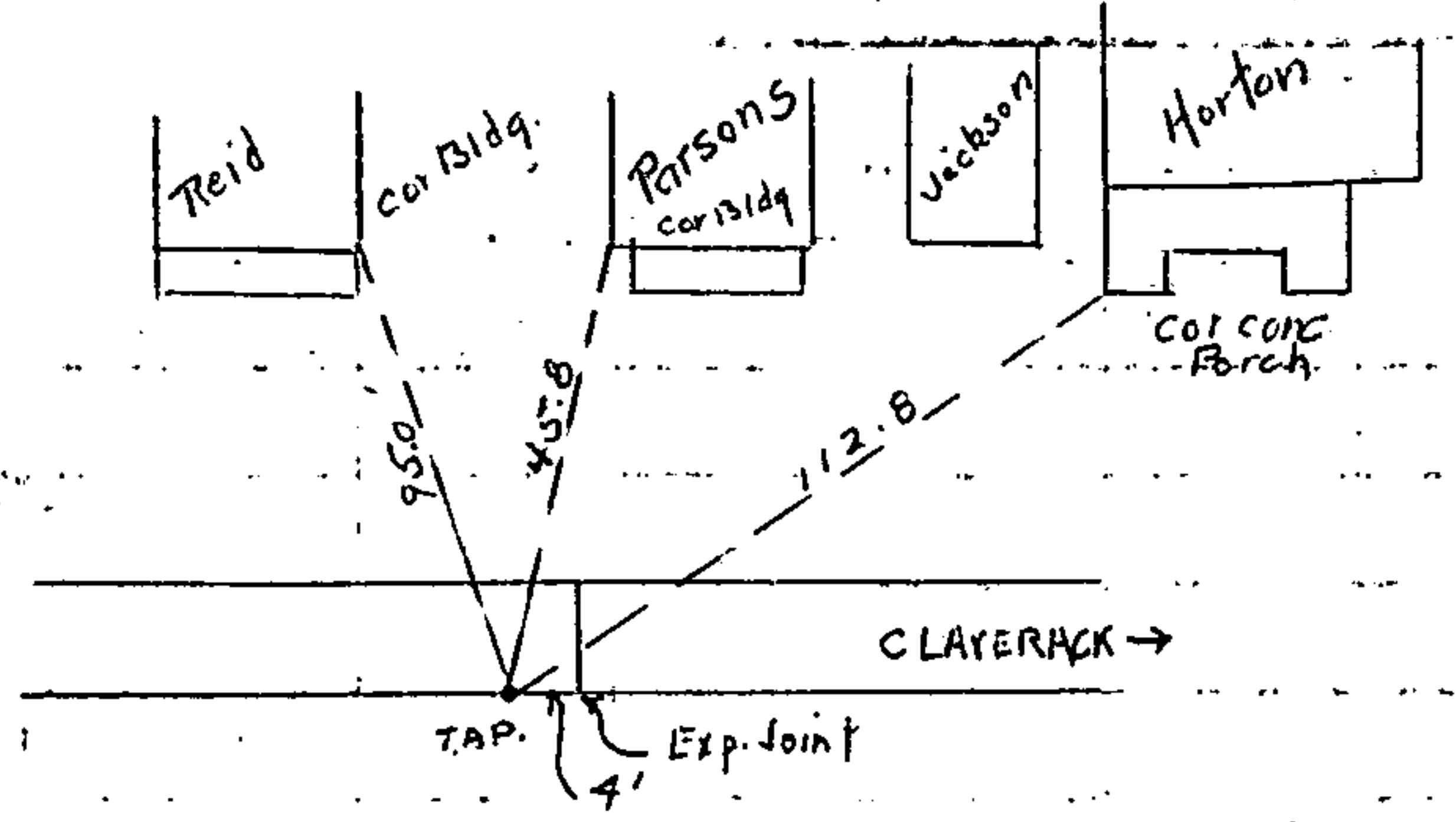
*Greenport*

NO.	SIDE	DIST.	FROM	HYD.	STREET	SIZE	PERMIT	DATE OF TAP	OWNER	REMARKS & DATA
✓	N					5/8	1743	✓ 10/4/09	David Barry	PEIFFER Puchiese
✓	S					5/8 <del>3/8</del>	1786	✓ 12/7/10	Laura Christman	
✓	N					3/8	1721	✓ 5/2/1909	Mrs Edw. Horton	
✓	S of main Staircase					3/8	1740	✓ 9/27/09	Frank H. Ketter	
✓	900' from center of Abutment of <sup>Bridge</sup> Bay					5/8	1820	✓ 4/25/12	Knickbocker Portland Cement Co.	Swarry
✓						3/8	2140	✓ 9/12/23	Robt. Kilmer	copy checked from 100-
✓	S		8' from N. Corner of House			3/8	1794	✓ 10/21/1908	Mrs. A. Moss	
✓	N					3/8	1775	✓ 10/5/10	Wm R. Reid	
✓	S L <sup>th</sup> L <sup>th</sup>					3/8	1711	✓ 9/11/1908	Charles Young	3' from
✓	N	305	E	191		3/8	1841		G. E. Halternire	Corner L <sup>th</sup> L <sup>th</sup> turn 100-
✓	N					5/8	2391	✓ 3/14/32	Sheldon Horton	water in on other side
✓	N					5/8	2415	✓ 7/6/33	Walter Parsons	"
✓	S		Junction Col. L <sup>th</sup> & Col St.			3/8	1847	✓ 4/16/1913	James & Samuel W. Horton	
✓	S					3/8	1765	✓ 16/25/10	Guy nec & L Co.	W. E. Halternire with Cedar Park Cem. / Dr. estate & stable





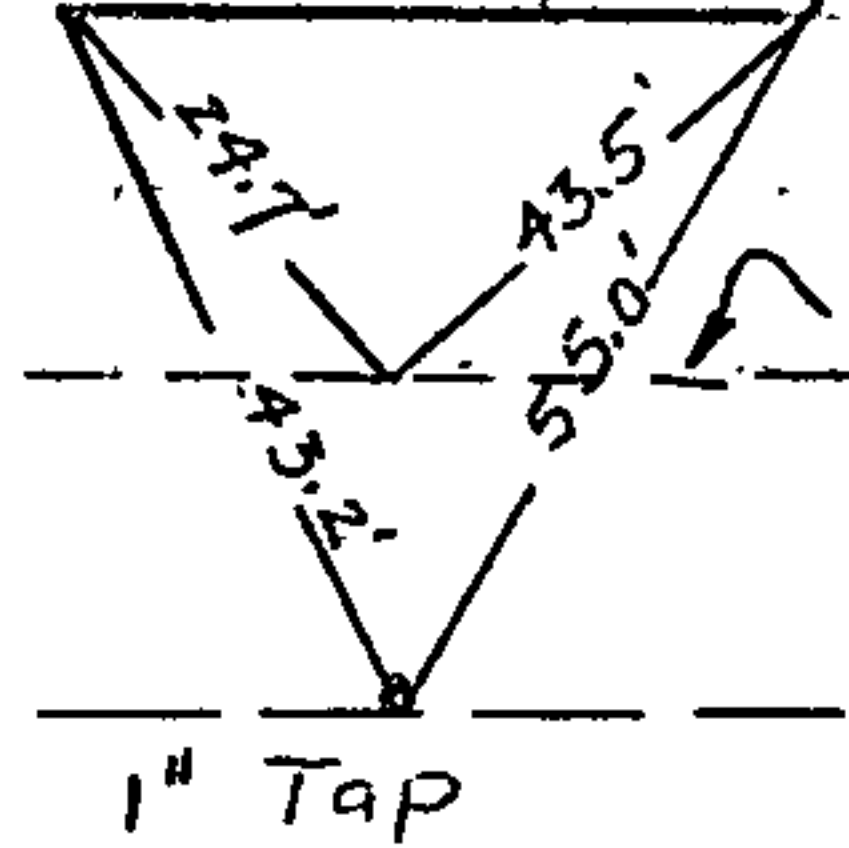
Note -  $\phi$  of main is exactly under edge of concrete road - Main is 7.0' below pavement.



Old Cemetery

To Paul Ave

Greenport School  
Cor. bldg.



1/4" pipe?

5" C.I. MAIN

1" Tap



# TAP RECORD

COMMISSION PUBLIC WORKS

*Greenport*

NO.	SIDE	DIST.	FROM	HYD.	STREET	SIZE	PERMIT	DATE OF TAP	OWNER	REMARKS & DATA
	N					3/8	1680	✓ 10/10/1906	Isaac	
						3/8	1679	✓ 8/9/1906	J.W. Polino See permit	see Capt. Parry House
						3/8	1676	✓ 6/16/1906	Wm. A. Reid	
					Diagram on back of page.	2 1"	2422	5/4/1934	Col. Co. Hy. Dept.	Garage
					Tap in Cemetery (see opposite page)	1"	2447	11/20/36	Town of Greenport Greenport School (old)	
					172' W of Greenport's hydrant 27' from bldg foundation		2591	9/13/78	Tutis Tavern Bldg Paul Keller owner	
							6' deep			

Columbia County  
Garage

