













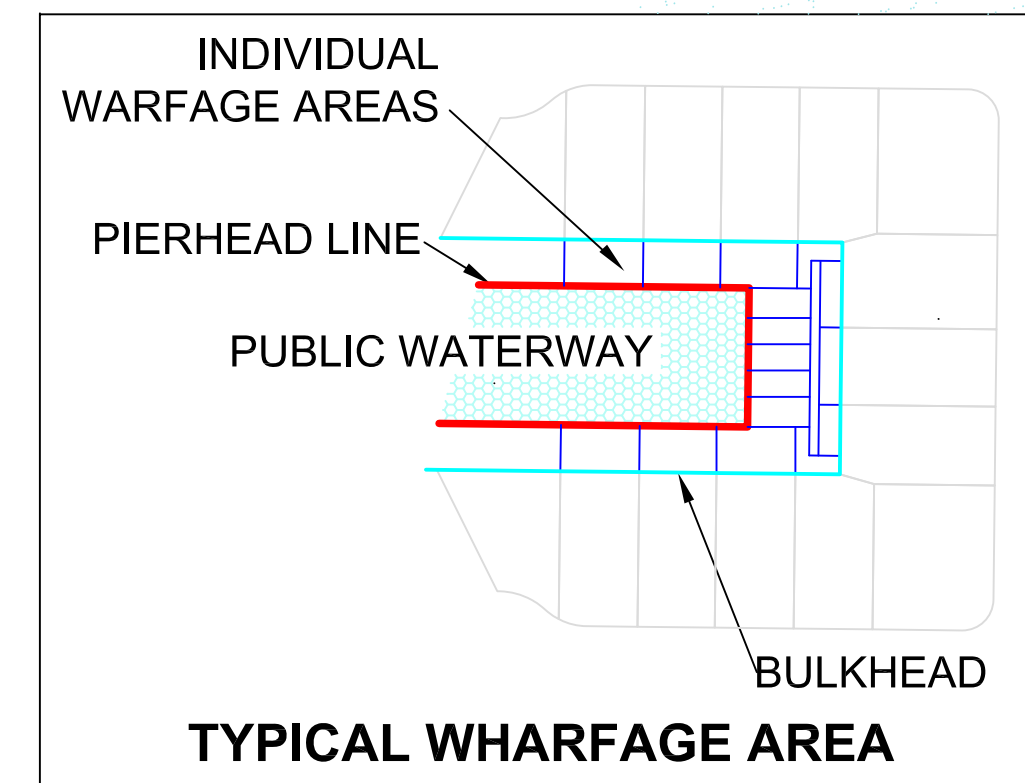


HUNTINGTON HARBOUR WATERWAYS INFORMATION

- CITY JURISDICTION WATER 
- STATE JURISDICTION WATER 
- PRIVATE WATER 
- PARK 
- BULKHEAD 
- CITY MAINTAINED BULKHEAD 
- WATERFRONT PARCELS 
- 30 FT. PIERHEAD LINE 
- 40 FT. PIERHEAD LINE 
- 50 FT. PIERHEAD LINE 
- 60 FT. PIERHEAD LINE 
- MISC. PIERHEAD LINE 
- PIERHEAD LINE ESTABLISHED BY TRACT MAP  (SOLID LINE)
- PIERHEAD LINE ESTABLISHED BY COUNCIL RESOLUTION  (DASHED LINE)



Disclaimer:
This exhibit is for general use and planning purposes only. The City of Huntington Beach makes no claims, no representations, and no warranties, express or implied, concerning the validity (express or implied), the reliability or the accuracy of this exhibit.

MAP IS NOT INTENDED FOR NAVIGATIONAL USE

