

Sycamore Creek- Crego Park to Hawk Island Park



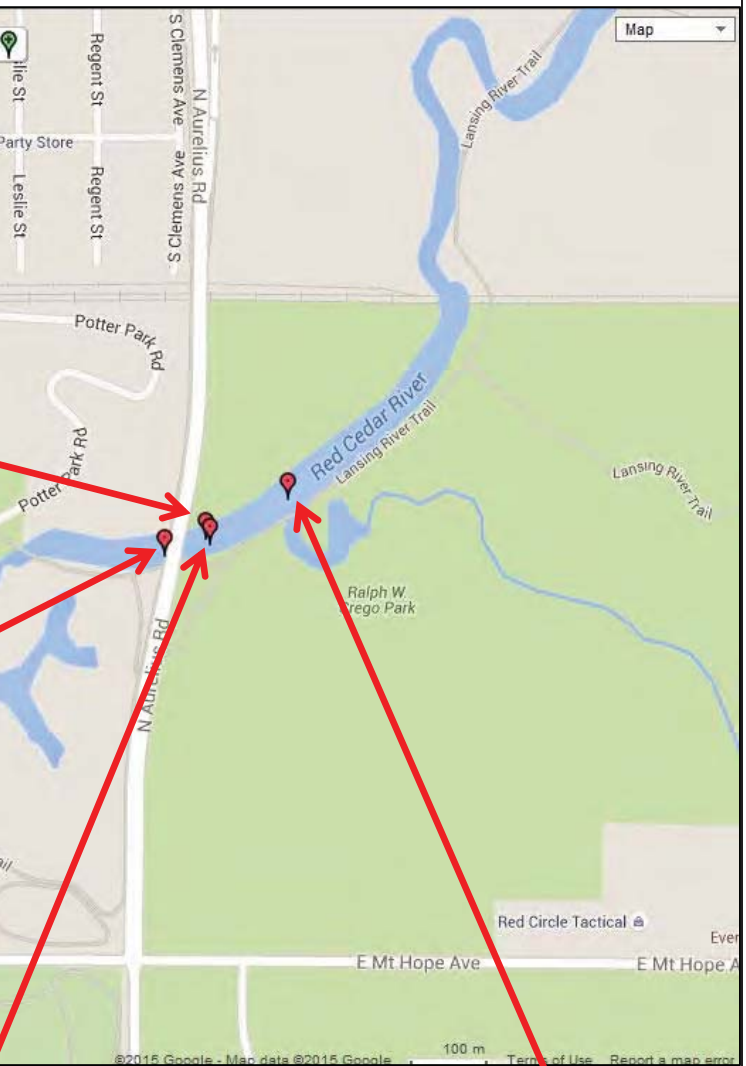
Photo 1: Looking west at N. Aurelius Road



Photo 2: Tree growing under the wall of the Lansing River Trail



Photo 3: Looking west at Kruger's Landing, GPS location



Location




Photo 4: Looking southeast at the Lansing River Trail

Sycamore Creek- Crego Park to Hawk Island Park


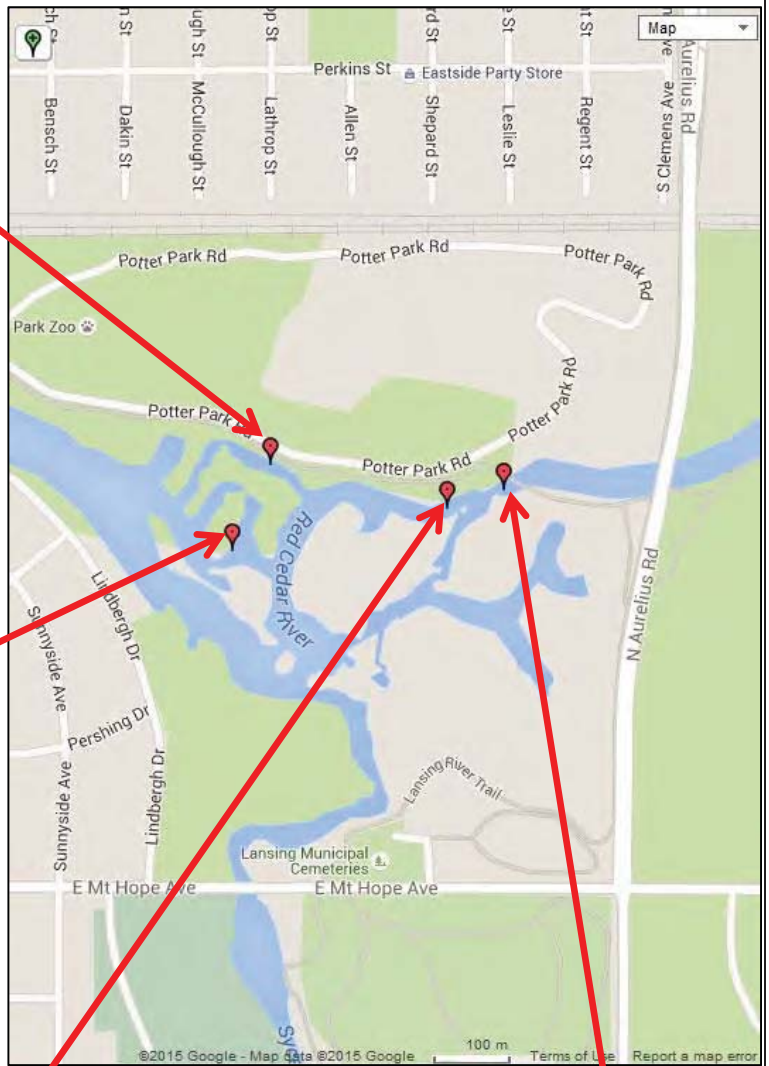


Photo 5: Looking west



Location



Photo 6: Fallen trees partially blocking the Red Cedar River, looking southwest



Photo 7: Fallen trees partially blocking the Red Cedar River, looking west




Photo 8: Fallen trees partially blocking the Red Cedar River, looking west

Sycamore Creek- Crego Park to Hawk Island Park



Photo 9: Looking west



Photo 10: Looking northeast at Potter Park Zoo


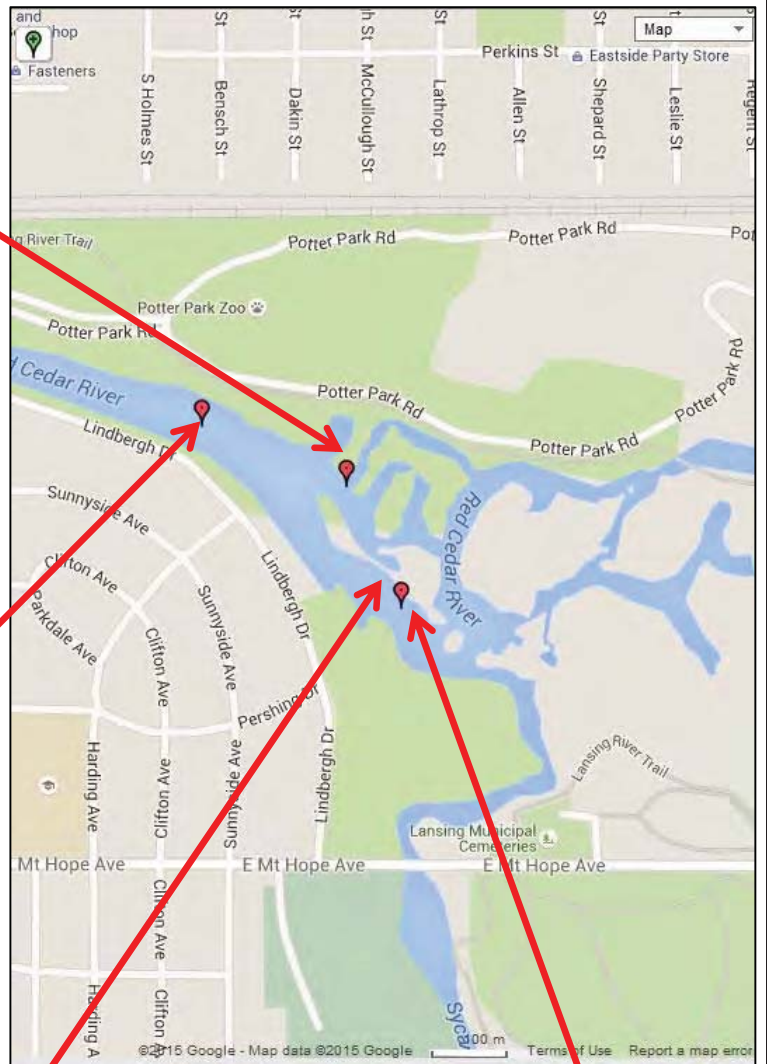


Photo 11: Looking southeast



Location



Photo 12: Fallen trees partially blocking Sycamore Creek, looking south

Sycamore Creek- Crego Park to Hawk Island Park


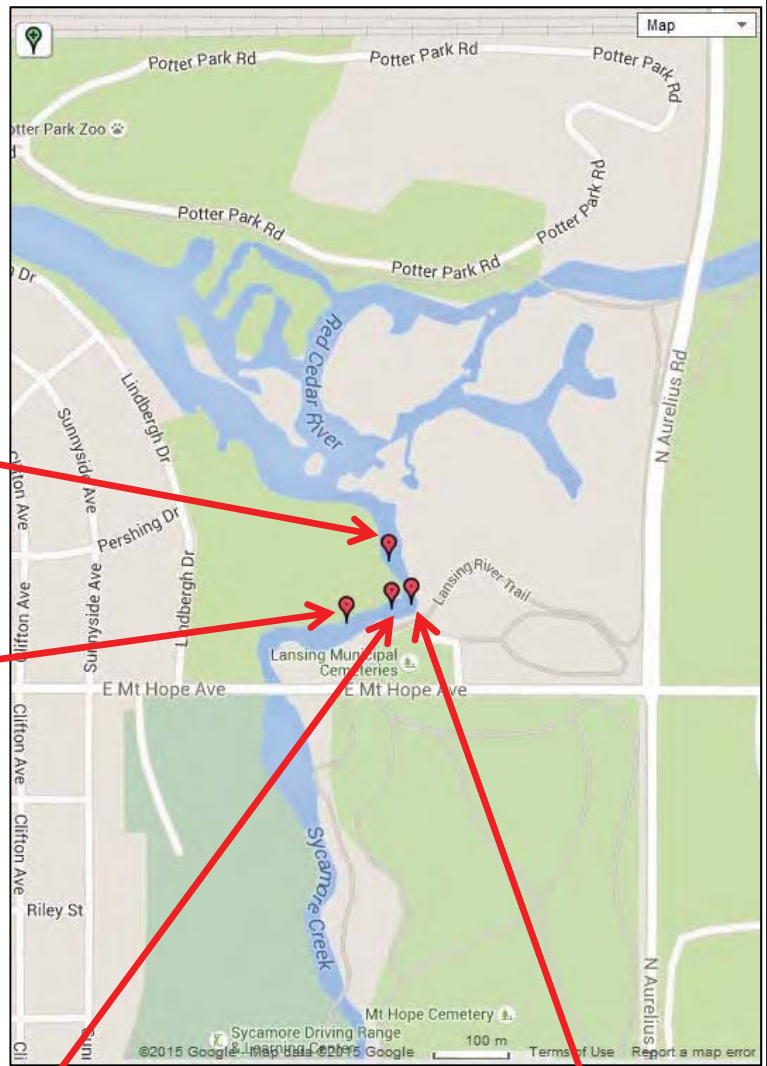


Photo 13: Looking south



Location



Photo 14: Fallen trees partially blocking the Red Cedar River, looking west




Photo 15: Fallen trees partially blocking the Red Cedar River, looking east




Photo 16: Fallen trees partially blocking the Red Cedar River, looking west

Sycamore Creek- Crego Park to Hawk Island Park




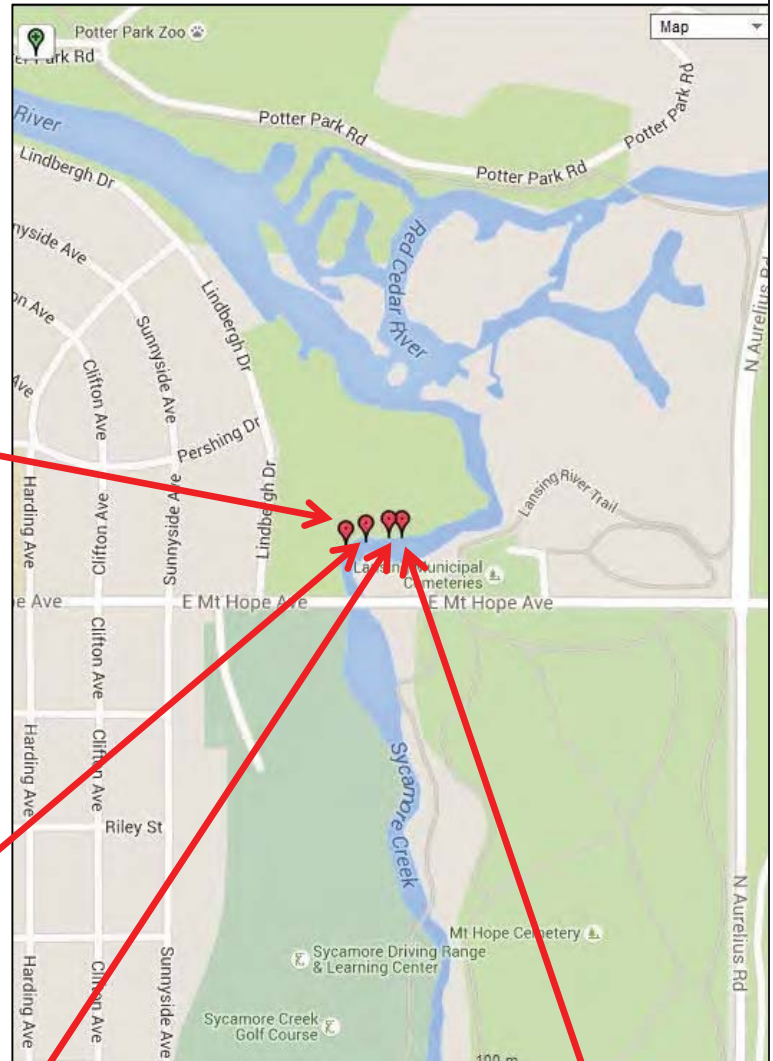
Photo 17: Fallen trees completely blocking the Red Cedar River, looking west



Photo 18: Fallen trees completely blocking the Red Cedar River, looking west



Photo 19: Fallen trees partially blocking the Red Cedar River, looking west



Location



Photo 20: Looking west

Sycamore Creek- Crego Park to Hawk Island Park



Photo 21: Fallen trees partially blocking the Red Cedar River, looking north at E, Mount Hope Ave


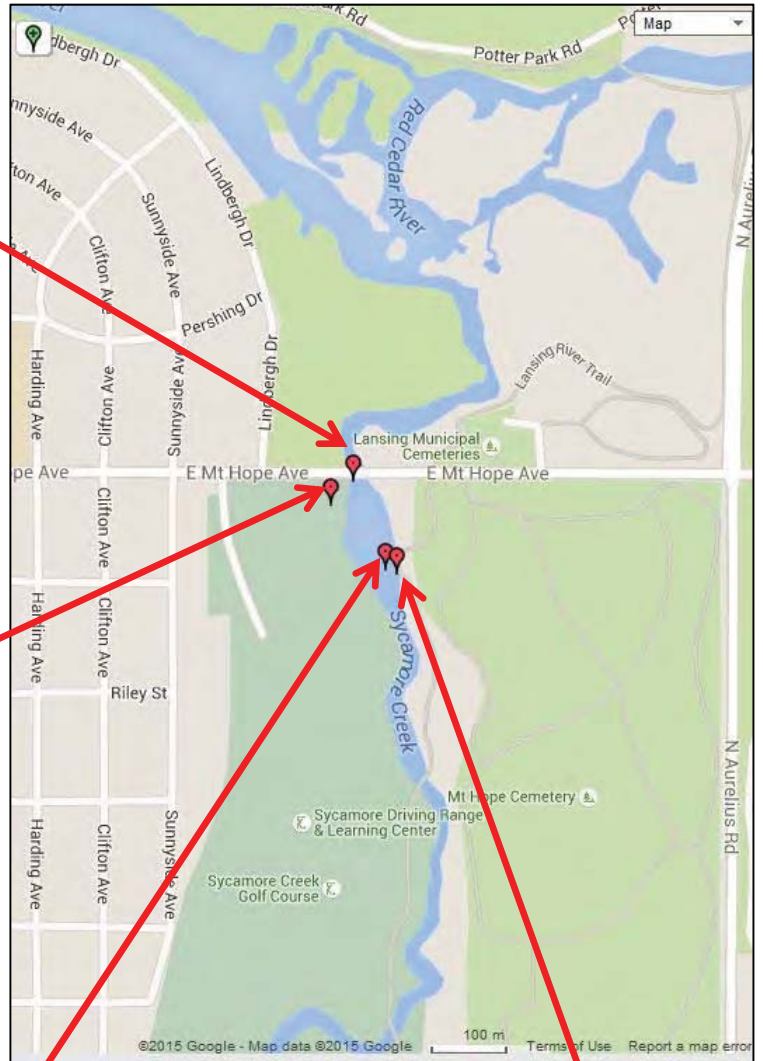


Photo 22: Fallen trees completely blocking the Red Cedar River, looking south



Photo 23: Fallen trees completely blocking the Red Cedar River, looking south



Location

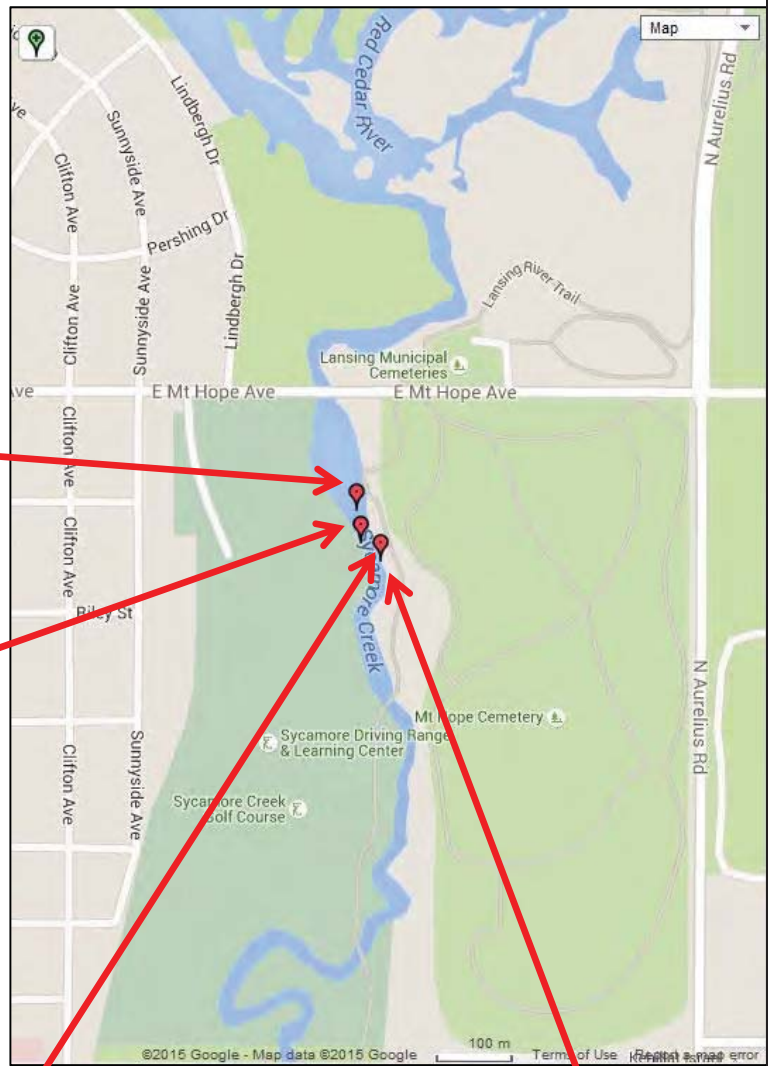


Photo 24: Lansing River Trail

Sycamore Creek- Crego Park to Hawk Island Park



Photo 29: Looking southeast at the Lansing River Trail



Location



Photo 30: Looking south



Photo 31: Fallen trees completely blocking the Red Cedar River, looking south




Photo 32: Fallen trees completely blocking the Red Cedar River, looking south

Sycamore Creek- Crego Park to Hawk Island Park



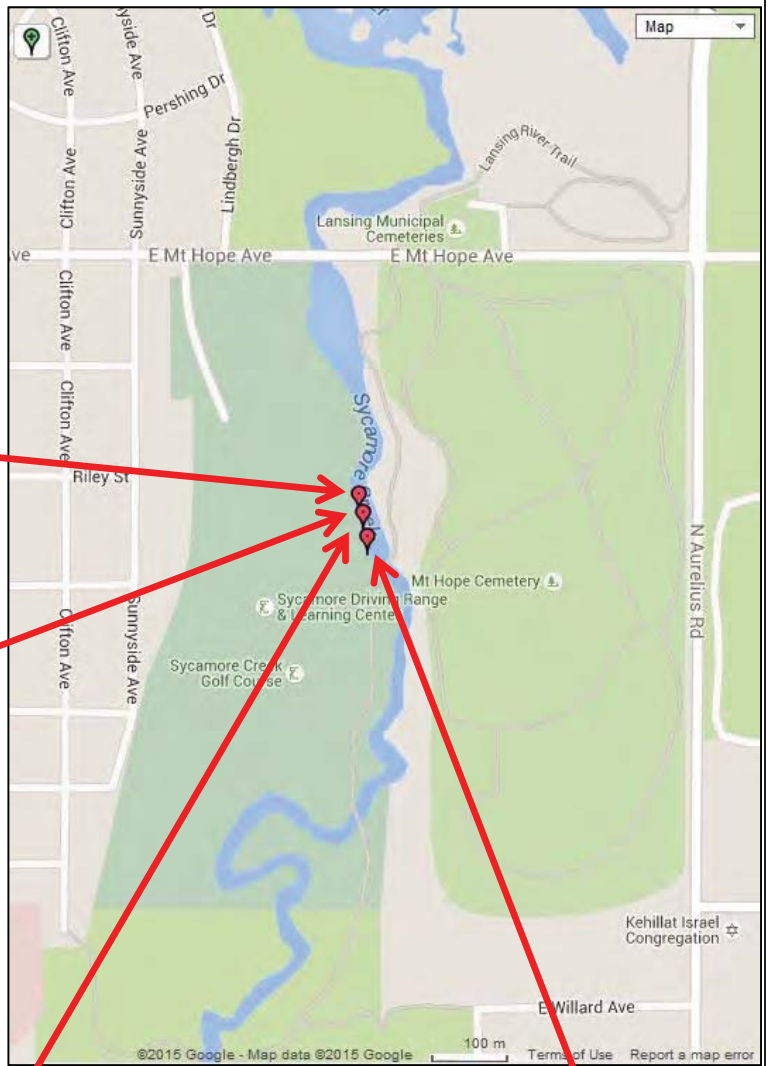
Photo 33: Looking south



Photo 34: Fallen trees completely blocking the Red Cedar River, looking south



Photo 35: Looking southeast at stream that joins the Sycamore Creek



Location




Photo 36: Fallen trees completely blocking the Red Cedar River, looking north

Sycamore Creek- Crego Park to Hawk Island Park



Photo 37: Looking north


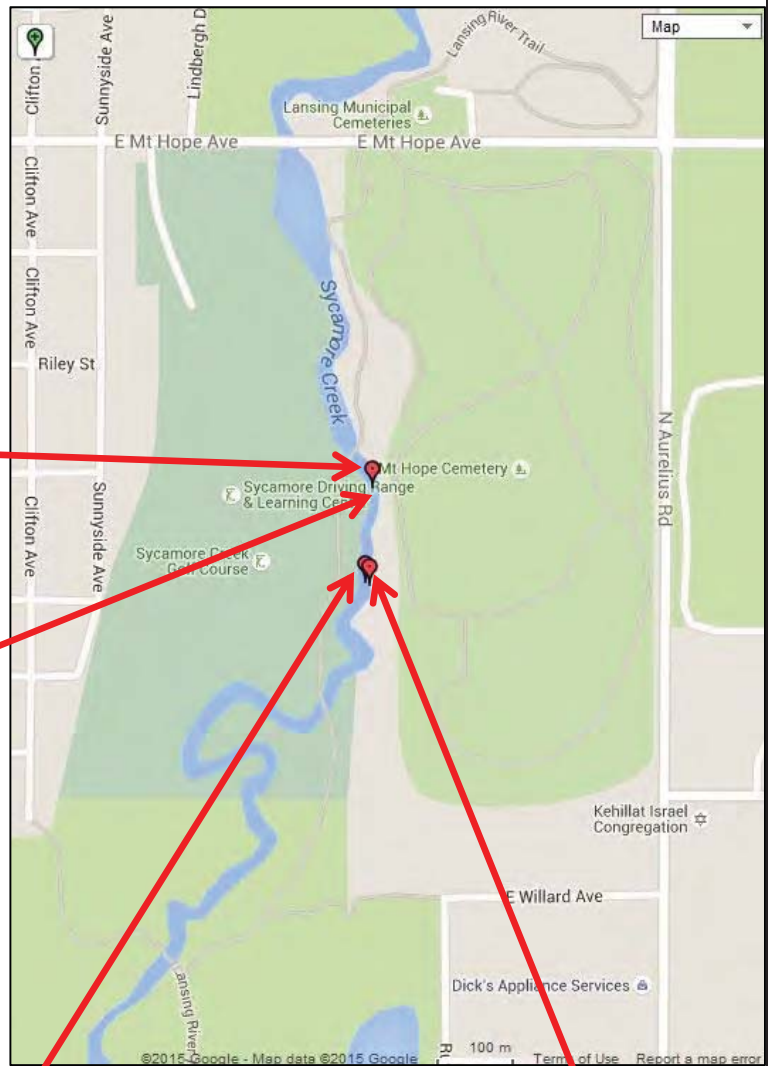


Photo 38: Fallen trees partially blocking the Red Cedar River, looking south



Photo 39: Fallen trees partially blocking the Red Cedar River, looking south



Location



Photo 40: Fallen trees completely blocking the Red Cedar River, looking south

Sycamore Creek- Crego Park to Hawk Island Park



Photo 41: Fallen trees partially blocking the Red Cedar River, looking south




Photo 42: Fallen trees partially blocking the Red Cedar River, looking south


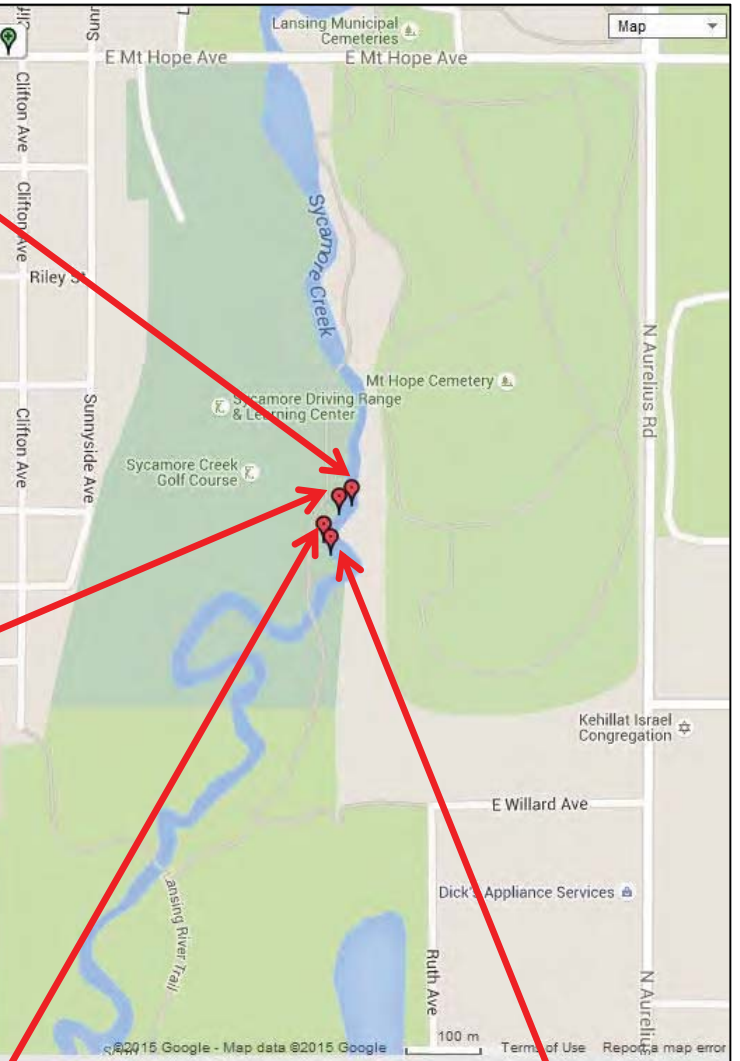


Photo 43: Fallen trees partially blocking the Red Cedar River, looking south



Location




Photo 44: Fallen trees partially blocking the Red Cedar River, looking south

Sycamore Creek- Crego Park to Hawk Island Park



Photo 45: Fallen trees completely blocking the Red Cedar River, looking south


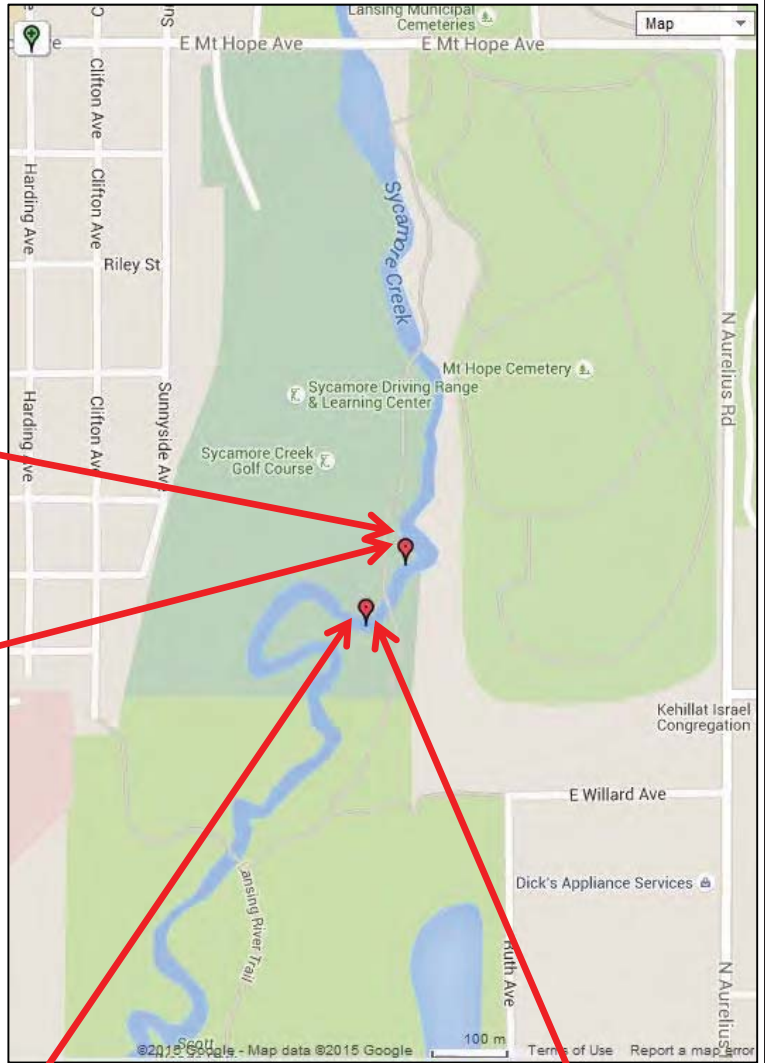


Photo 46: Fallen trees completely blocking the Red Cedar River, looking south



Photo 47: Looking south



Location



Photo 48: Looking northeast

Sycamore Creek- Crego Park to Hawk Island Park


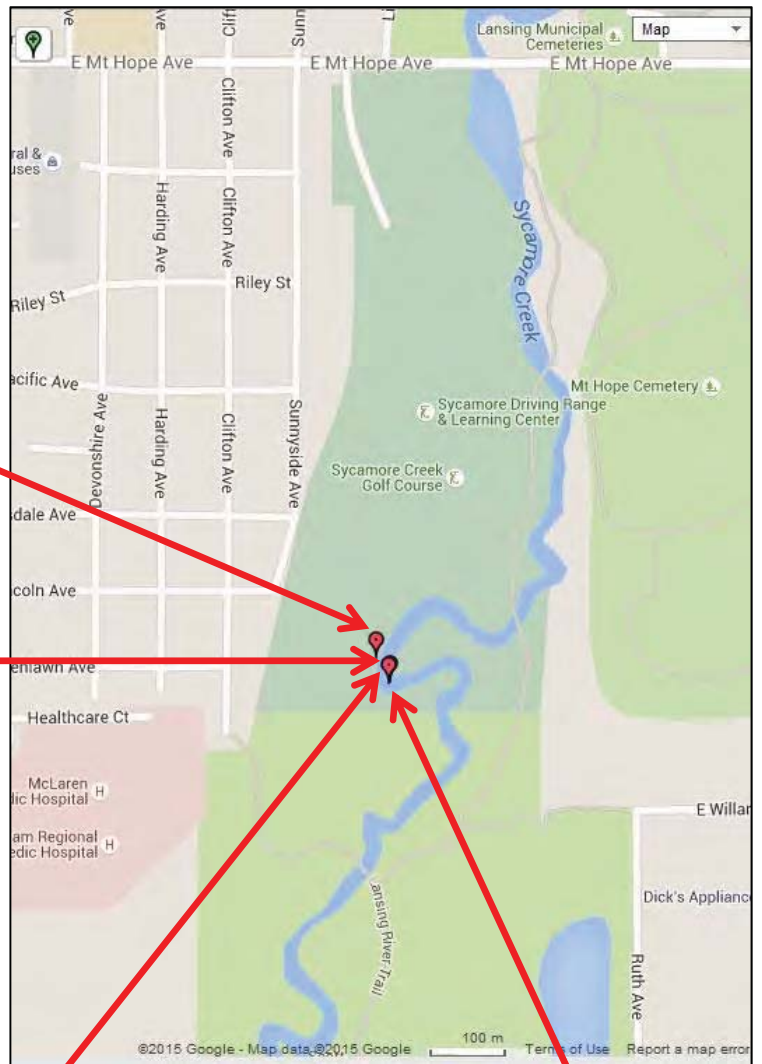


Photo 49: Looking southwest



Location



Photo 50: Fallen trees partially blocking the Red Cedar River, looking south




Photo 51: Fallen trees completely blocking the Red Cedar River, looking south



Photo 52: Fallen trees completely blocking the Red Cedar River, looking south

Sycamore Creek- Crego Park to Hawk Island Park



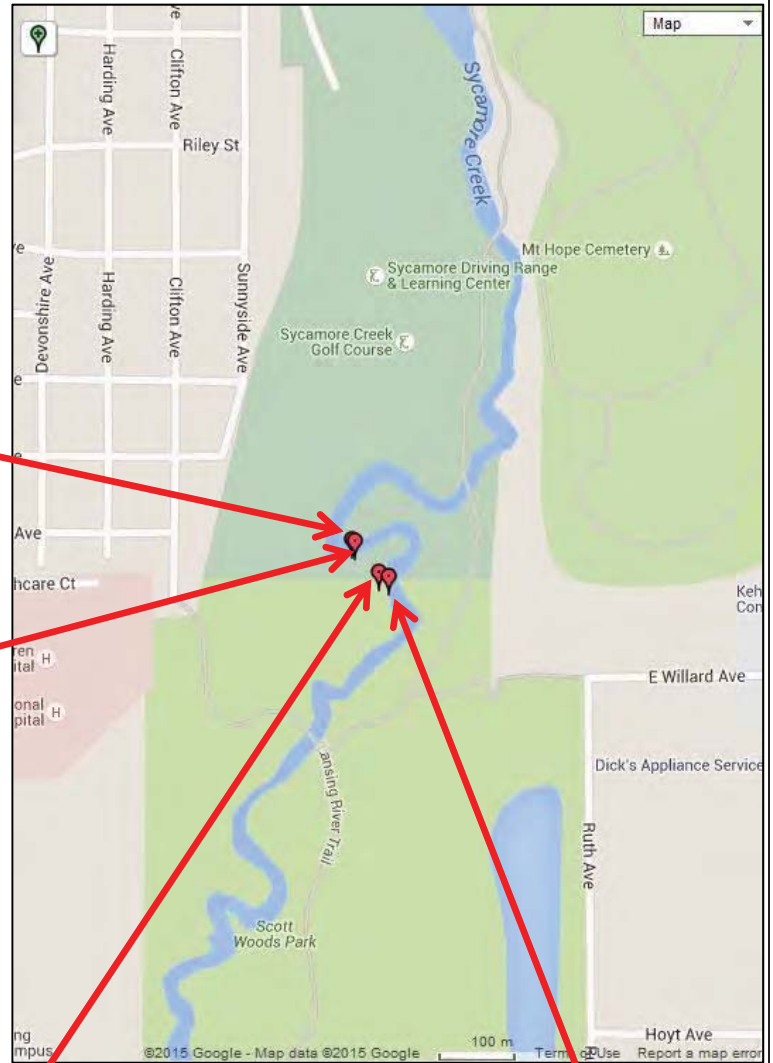
Photo 53: Fallen trees completely blocking the Red Cedar River, looking east



Photo 54: Fallen trees completely blocking the Red Cedar River, looking east



Photo 55: Fallen trees completely blocking the Red Cedar River, looking south



Location




Photo 56: Fallen trees completely blocking the Red Cedar River, looking southeast

Sycamore Creek- Crego Park to Hawk Island Park



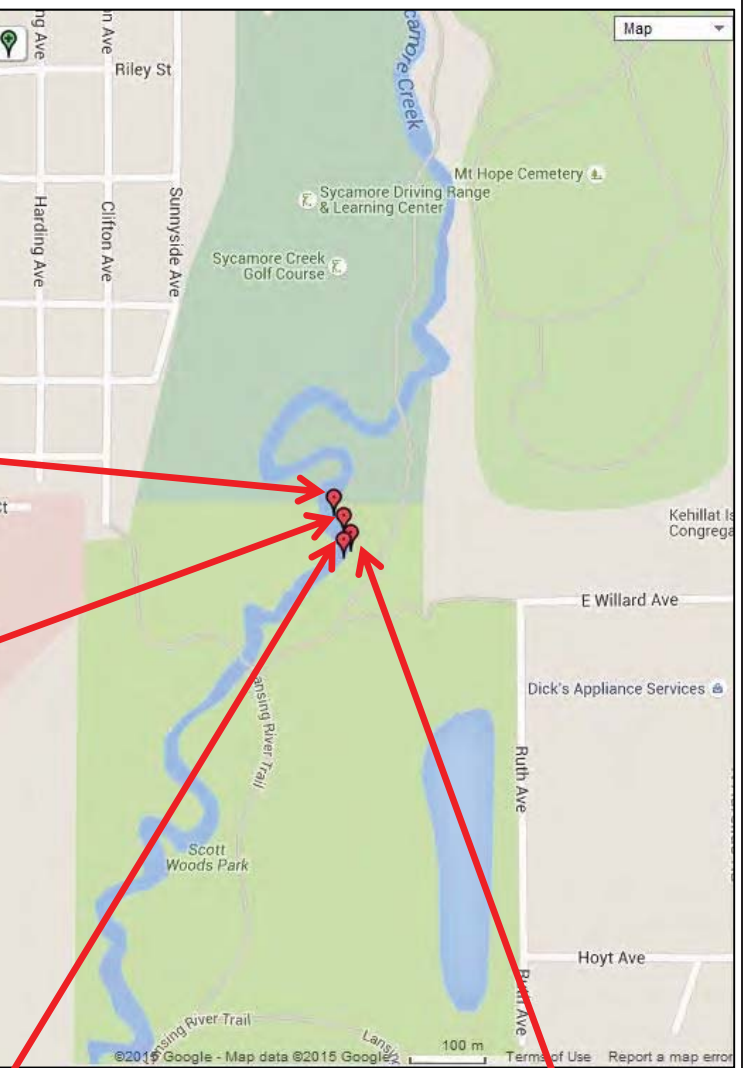
Photo 57: Fallen trees completely blocking the Red Cedar River, looking south



Photo 58: Fallen trees completely blocking the Red Cedar River, looking south



Photo 59: Fallen trees partially blocking the Red Cedar River, looking south



Location



Photo 60: Fallen trees partially blocking the Red Cedar River, looking south

Sycamore Creek- Crego Park to Hawk Island Park




Photo 61: Fallen trees partially blocking the Red Cedar River, looking south


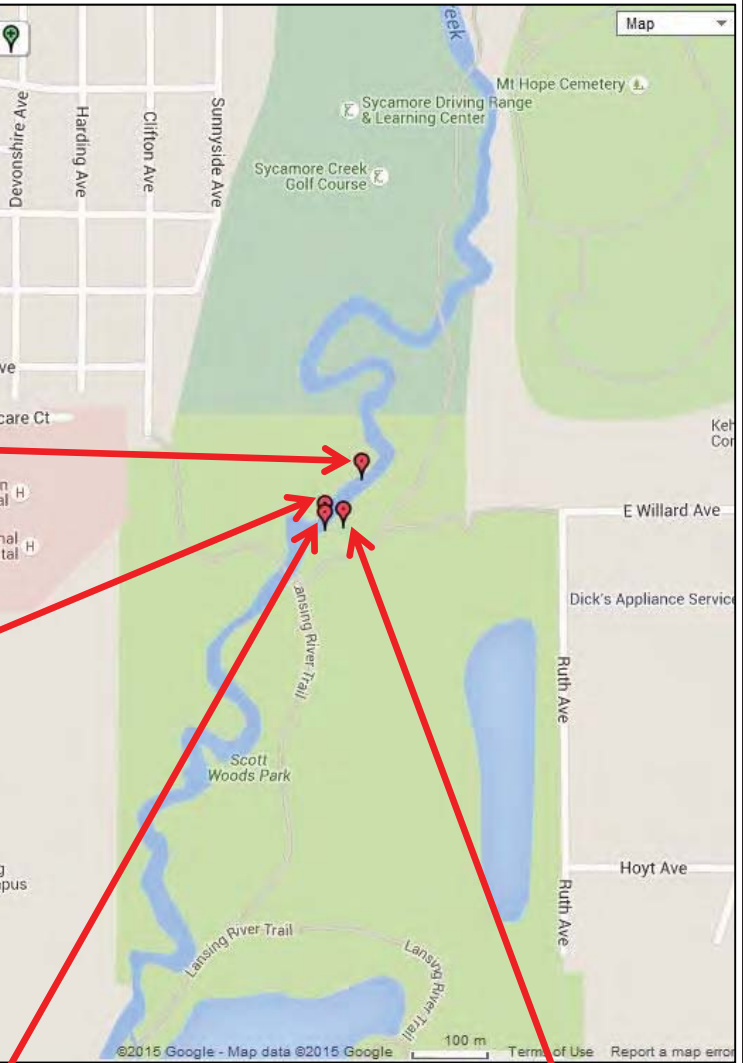


Photo 62: Fallen trees completely blocking the Red Cedar River, looking south



Photo 63: Fallen trees completely blocking the Red Cedar River, looking south



Location




Photo 64: Fallen trees completely blocking the Red Cedar River, looking south

Sycamore Creek- Crego Park to Hawk Island Park




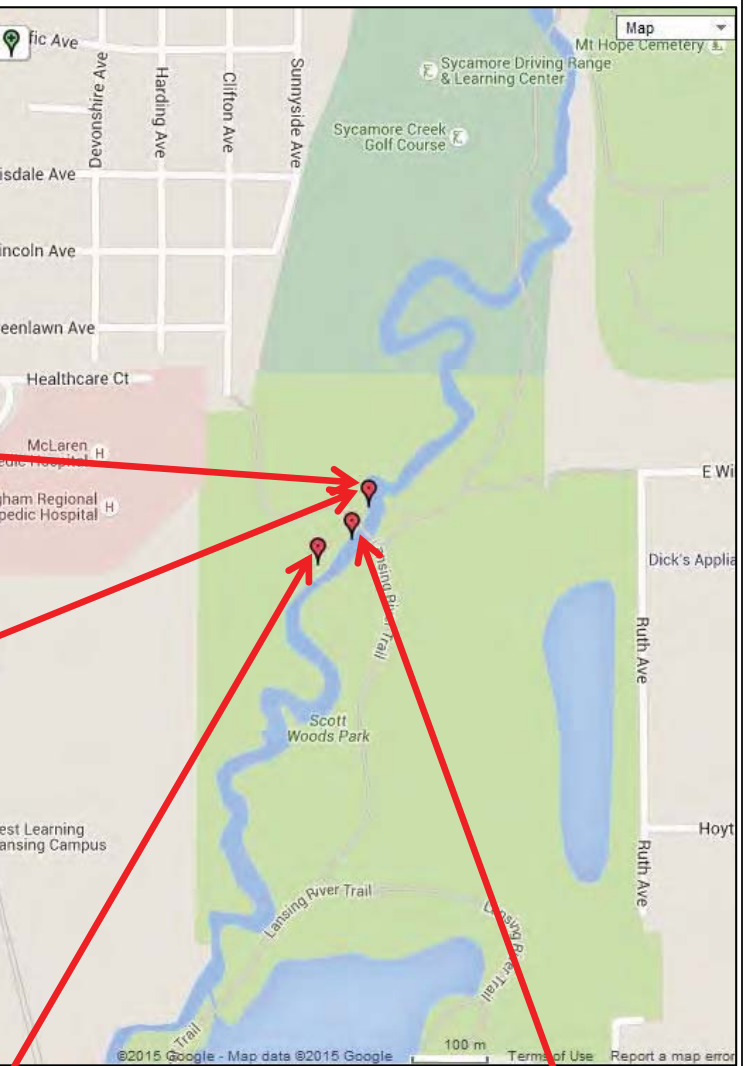
Photo 65: Looking north



Photo 66: Looking northeast at the Lansing River Trail



Photo 67: Fallen trees completely blocking the Red Cedar River, looking north



Location

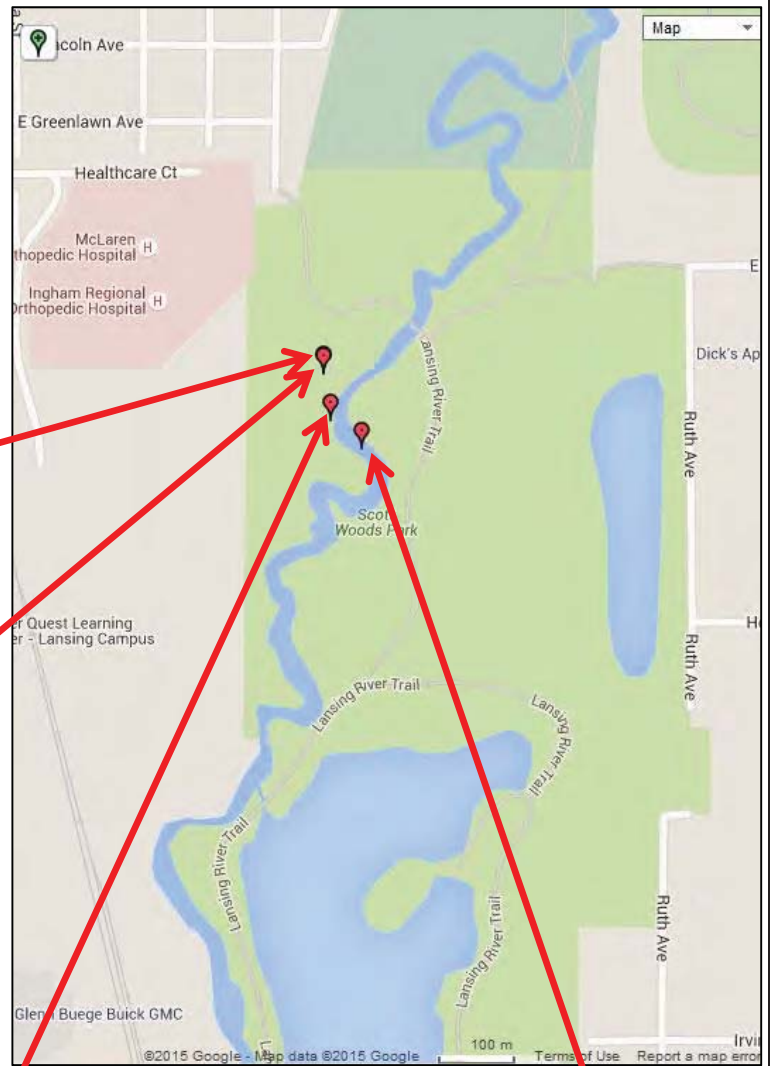


Photo 68: Looking southwest at the Lansing River Trail

Sycamore Creek- Crego Park to Hawk Island Park



Photo 69: Fallen tree completely blocking the Red Cedar River



Location



Photo 70: Fallen trees partially blocking the Red Cedar River, looking south



Photo 71: Fallen trees partially blocking the Red Cedar River, looking south




Photo 72: Fallen trees partially blocking the Red Cedar River, looking south

Sycamore Creek- Crego Park to Hawk Island Park




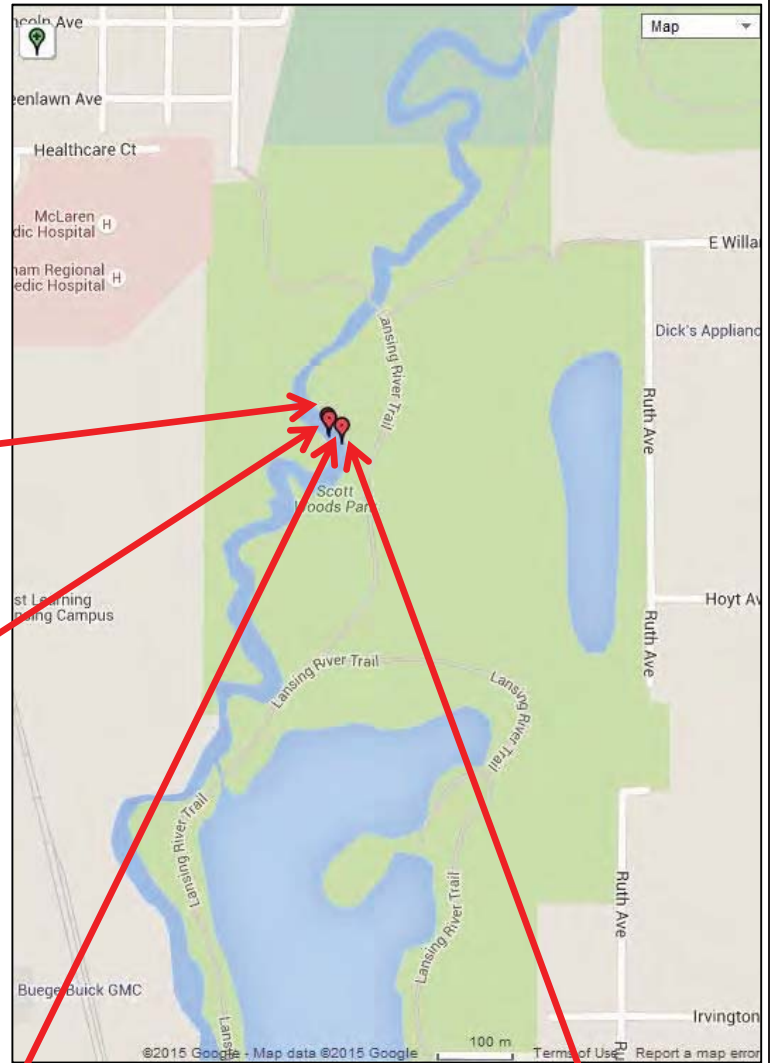
Photo 73: Fallen trees partially blocking the Red Cedar River, looking southeast



Photo 74: Fallen trees partially blocking the Red Cedar River, looking east



Photo 75: Looking southeast



Location



Photo 76: Fallen trees partially blocking the Red Cedar River, looking south

Sycamore Creek- Crego Park to Hawk Island Park



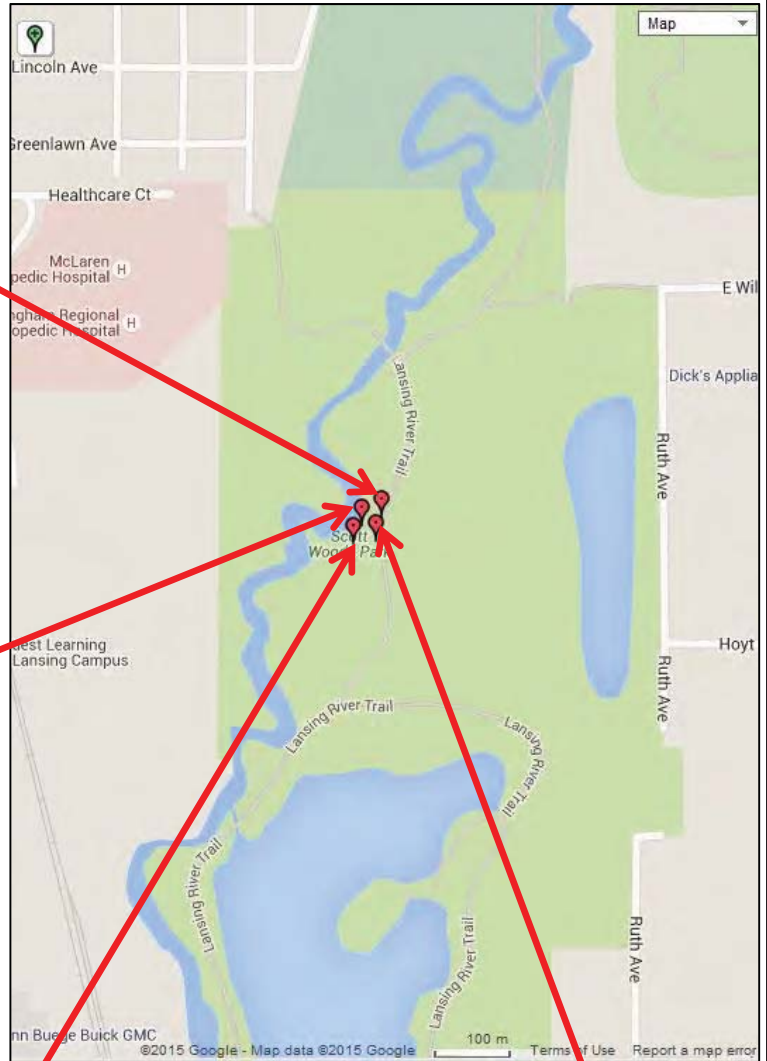
Photo 77: On the Lansing River Trail looking south, next to Sycamore Creek



Photo 78: Fallen tree completely blocking the Red Cedar River, looking south



Photo 79: Fallen tree completely blocking the Red Cedar River



Location



Photo 80: Fallen tree completely blocking the Red Cedar River, looking southwest

Sycamore Creek- Crego Park to Hawk Island Park



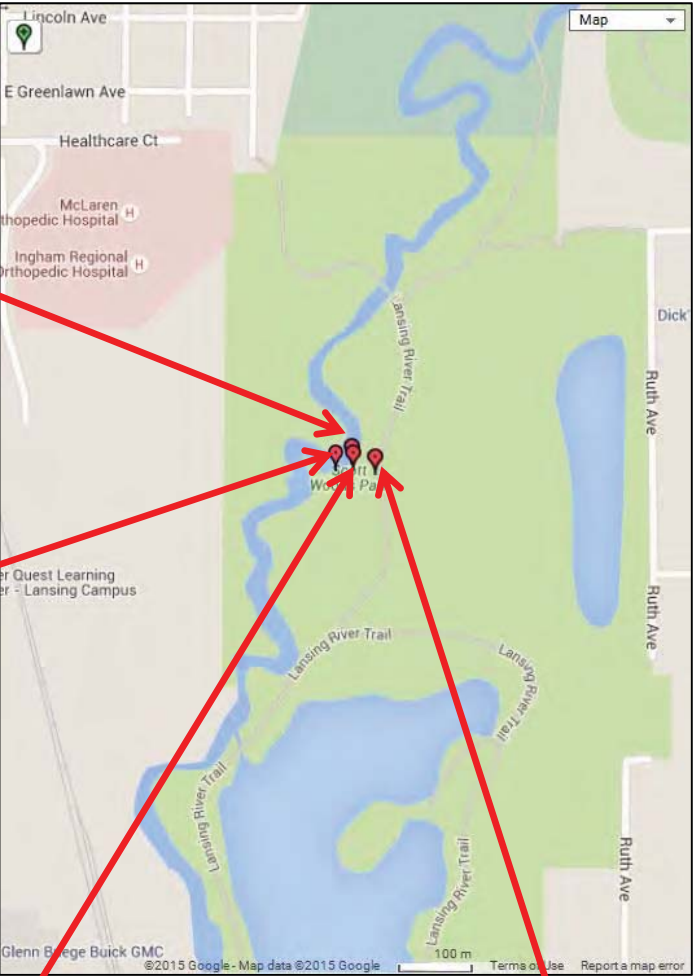
Photo 81: Fallen trees completely blocking Sycamore Creek



Photo 82: Fallen trees partially blocking Sycamore Creek



Photo 83: Fallen trees completely blocking Sycamore Creek



Location



Photo 84: Fallen trees completely blocking Sycamore Creek

Sycamore Creek- Crego Park to Hawk Island Park



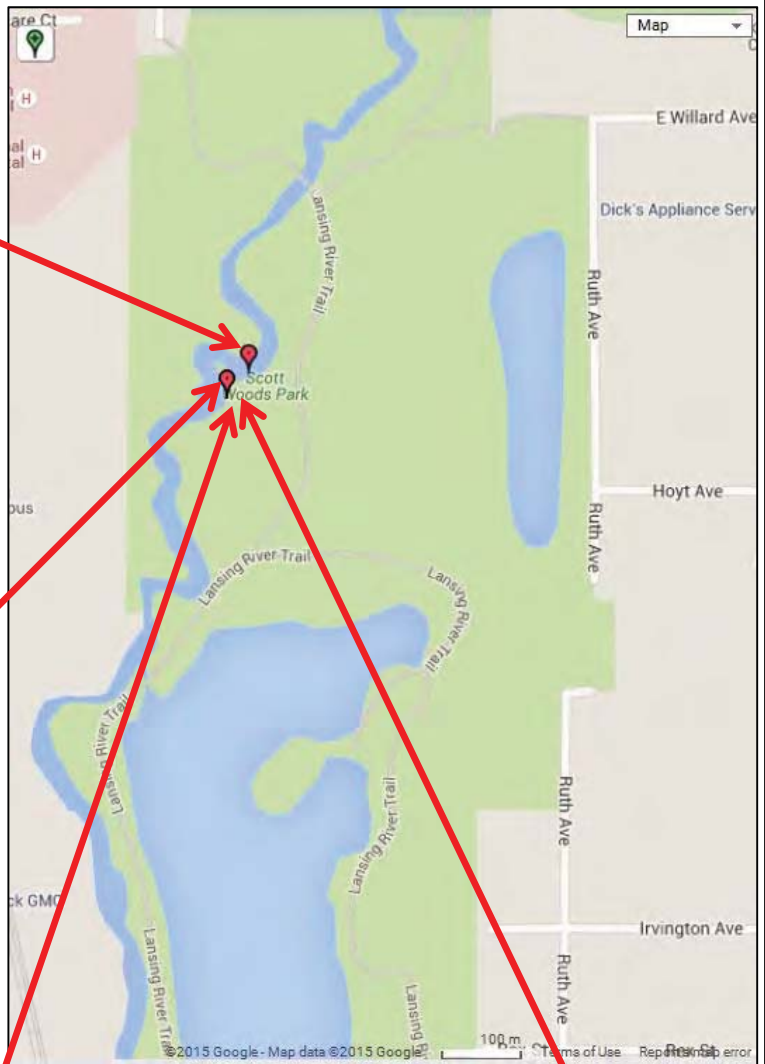
Photo 85: Fallen trees partially blocking Sycamore Creek



Photo 86: Fallen trees partially blocking Sycamore Creek



Photo 87: Fallen trees partially blocking Sycamore Creek



Location



Photo 88: Fallen trees partially blocking Sycamore Creek

Sycamore Creek- Crego Park to Hawk Island Park



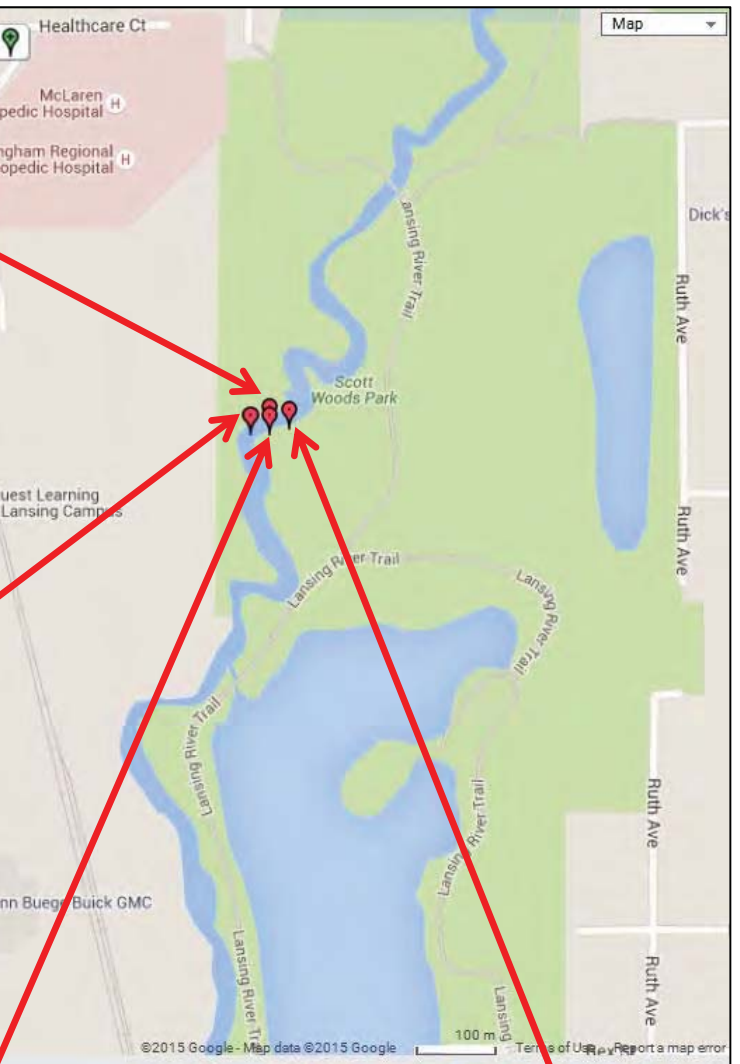
Photo 89: Fallen trees completely blocking Sycamore Creek



Photo 90: Fallen trees completely blocking Sycamore Creek



Photo 91: Fallen trees completely blocking Sycamore Creek



Location



Photo 92: Fallen trees partially blocking Sycamore Creek

Sycamore Creek- Crego Park to Hawk Island Park



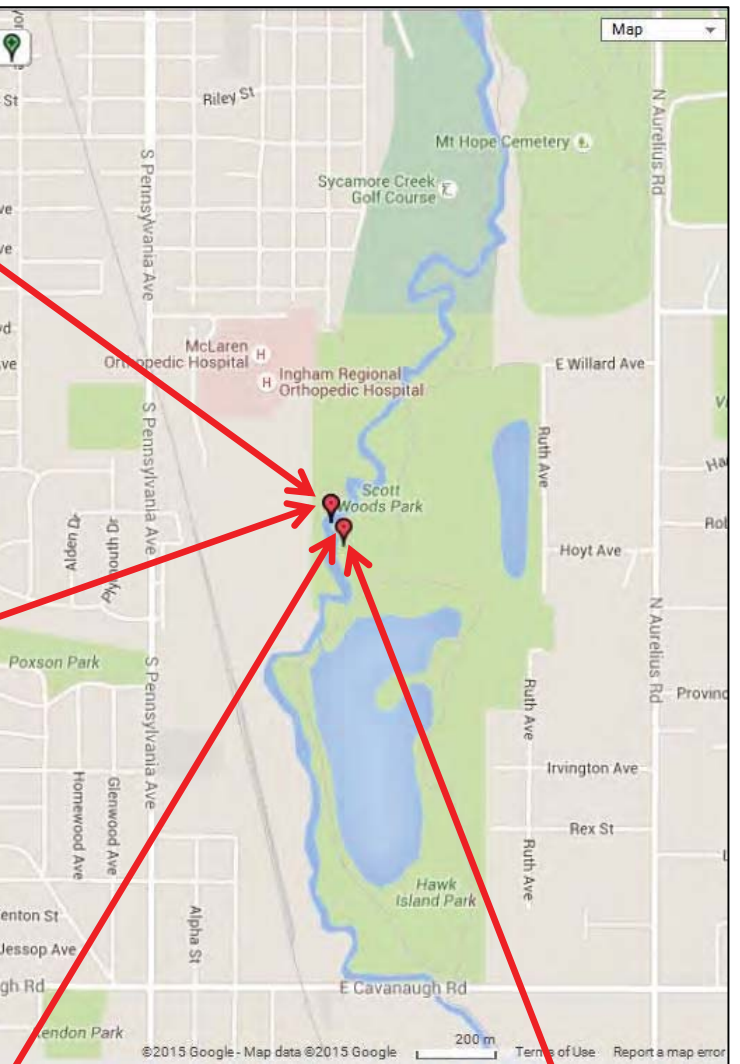
Photo 93: Fallen trees completely blocking Sycamore Creek



Photo 94: Looking north



Photo 95: Fallen trees partially blocking Sycamore Creek



Location



Photo 96: Fallen trees partially blocking Sycamore Creek

Sycamore Creek- Crego Park to Hawk Island Park



Photo 97: Fallen trees partially blocking Sycamore Creek



Photo 98: Fallen trees partially blocking Sycamore Creek


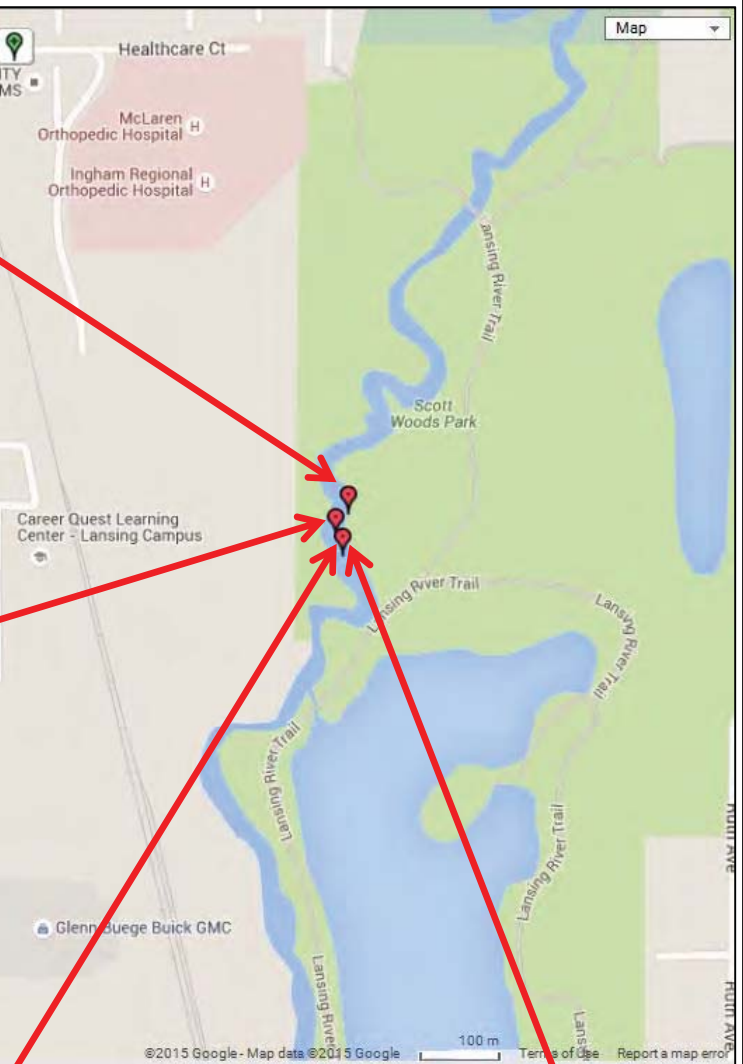


Photo 99: Fallen trees partially blocking Sycamore Creek



Location



Photo 100: Fallen trees completely blocking Sycamore Creek

Sycamore Creek- Crego Park to Hawk Island Park



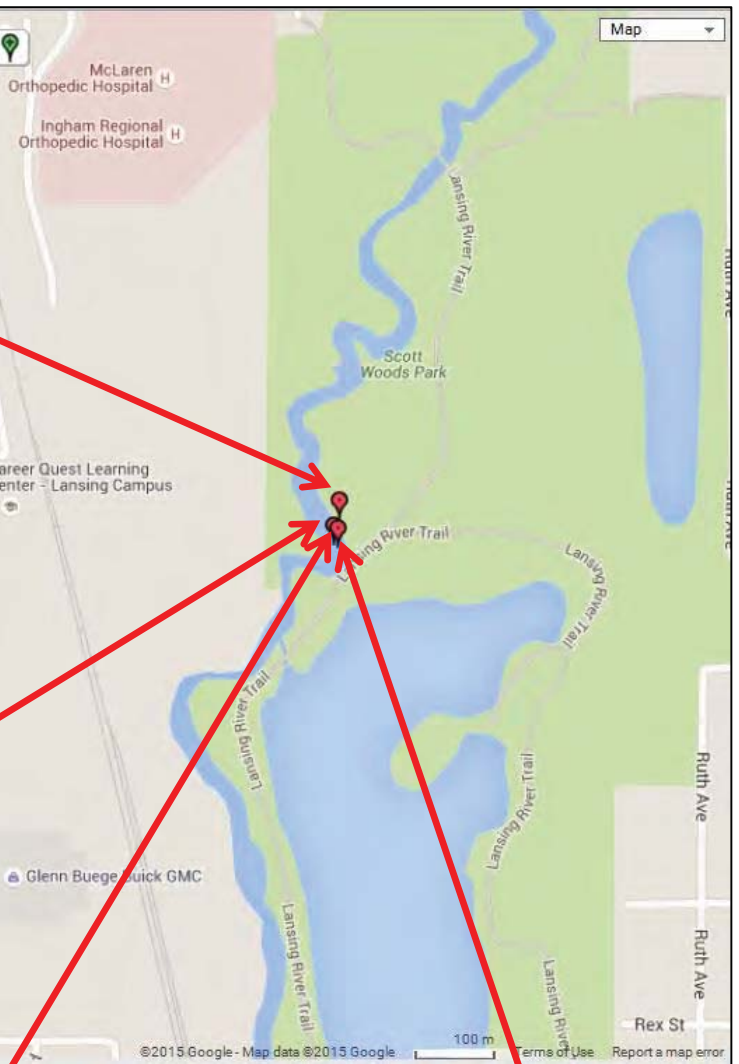
Photo 101: Fallen trees completely blocking Sycamore Creek



Photo 102: Fallen trees completely blocking Sycamore Creek



Photo 103: Fallen trees completely blocking Sycamore Creek



Location



Photo 104: Fallen trees completely blocking Sycamore Creek

Sycamore Creek- Crego Park to Hawk Island Park



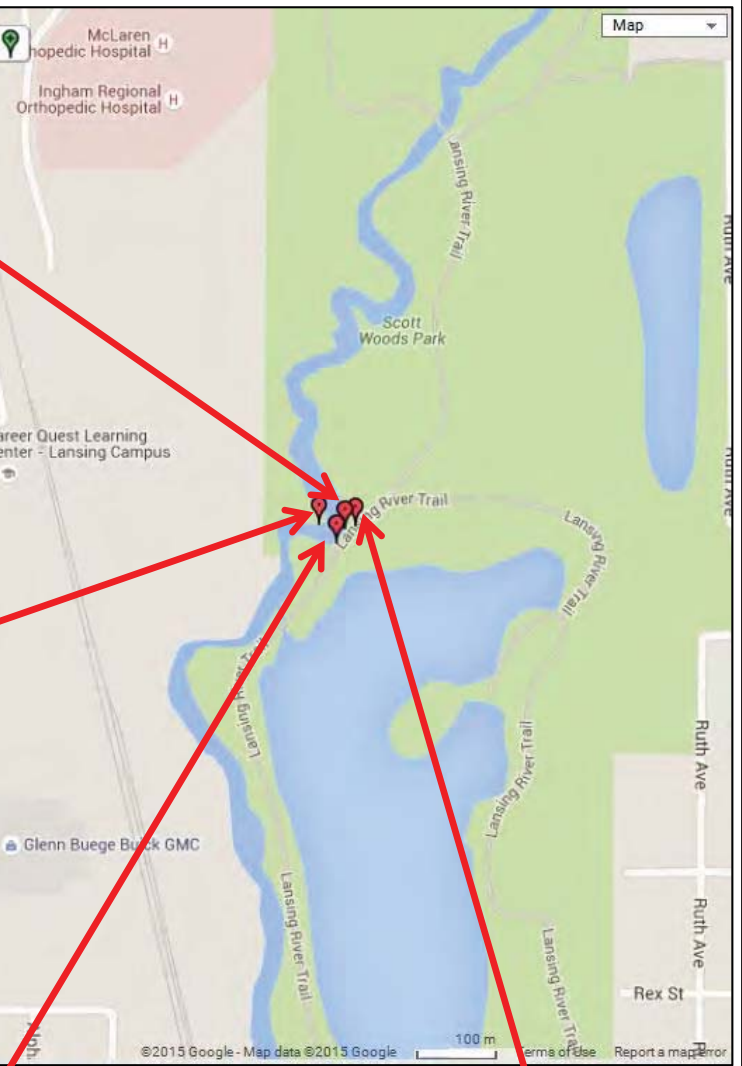
Photo 105: Fallen trees completely blocking Sycamore Creek



Photo 106: Fallen trees completely blocking Sycamore Creek



Photo 107: Looking north



Location



Photo 108: Fallen trees partially blocking Sycamore Creek

Sycamore Creek- Crego Park to Hawk Island Park



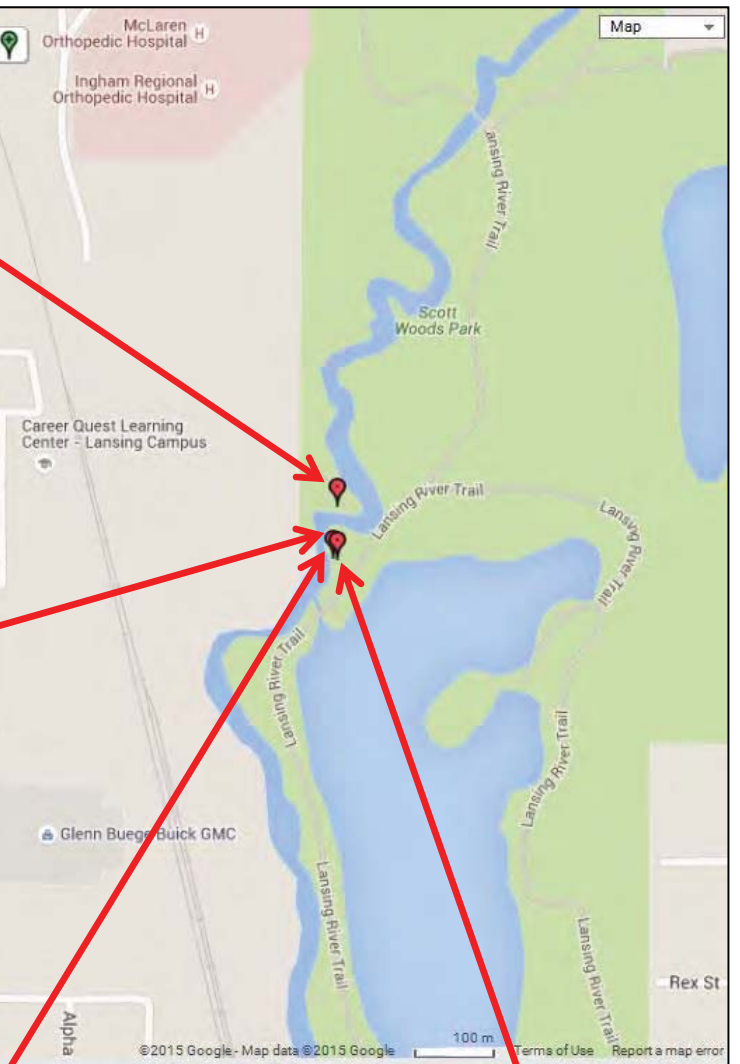
Photo 109: Fallen trees partially blocking Sycamore Creek



Photo 110: Fallen trees partially blocking Sycamore Creek



Photo 111: Fallen trees completely blocking Sycamore Creek



Location



Photo 112: Fallen trees completely blocking Sycamore Creek

Sycamore Creek- Crego Park to Hawk Island Park



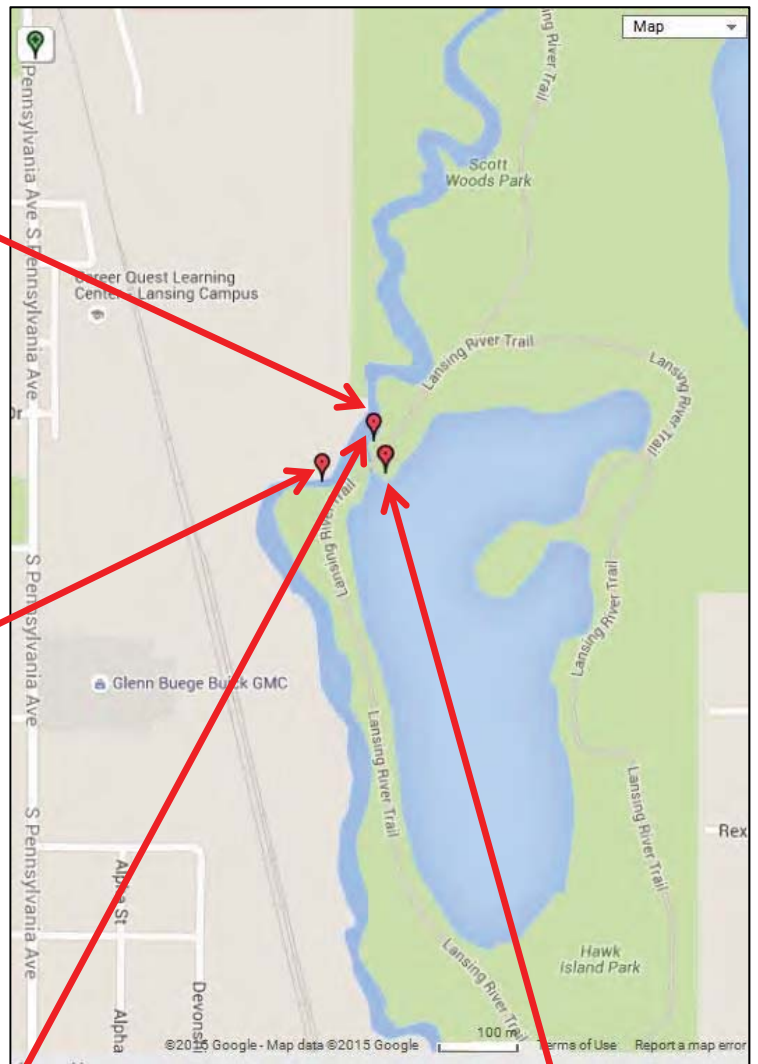
Photo 113: Fallen trees completely blocking Sycamore Creek



Photo 114: Fallen trees completely blocking Sycamore Creek



Photo 115: Fallen trees completely blocking Sycamore Creek



Location



Photo 116: Culvert & headwall for overflow at Lake

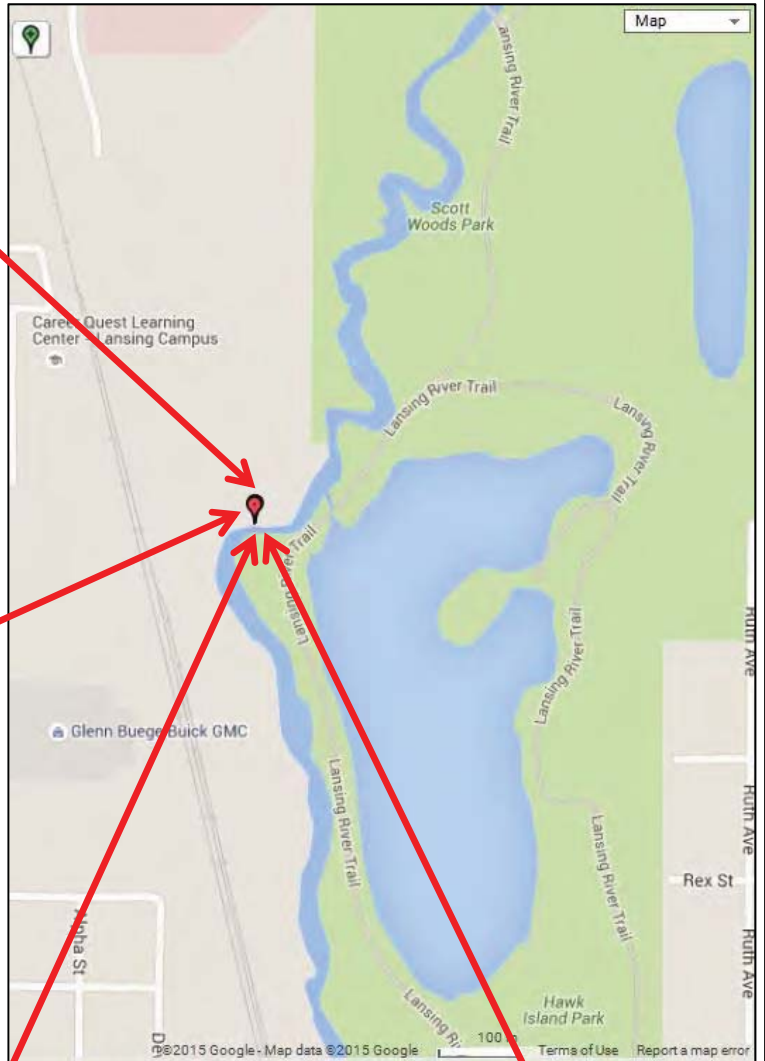
Sycamore Creek- Crego Park to Hawk Island Park



Photo 117: Looking east



Photo 118: Looking west



Location



Photo 119: Fallen trees completely blocking Sycamore Creek



Photo 120: Fallen trees completely blocking Sycamore Creek

Sycamore Creek- Crego Park to Hawk Island Park



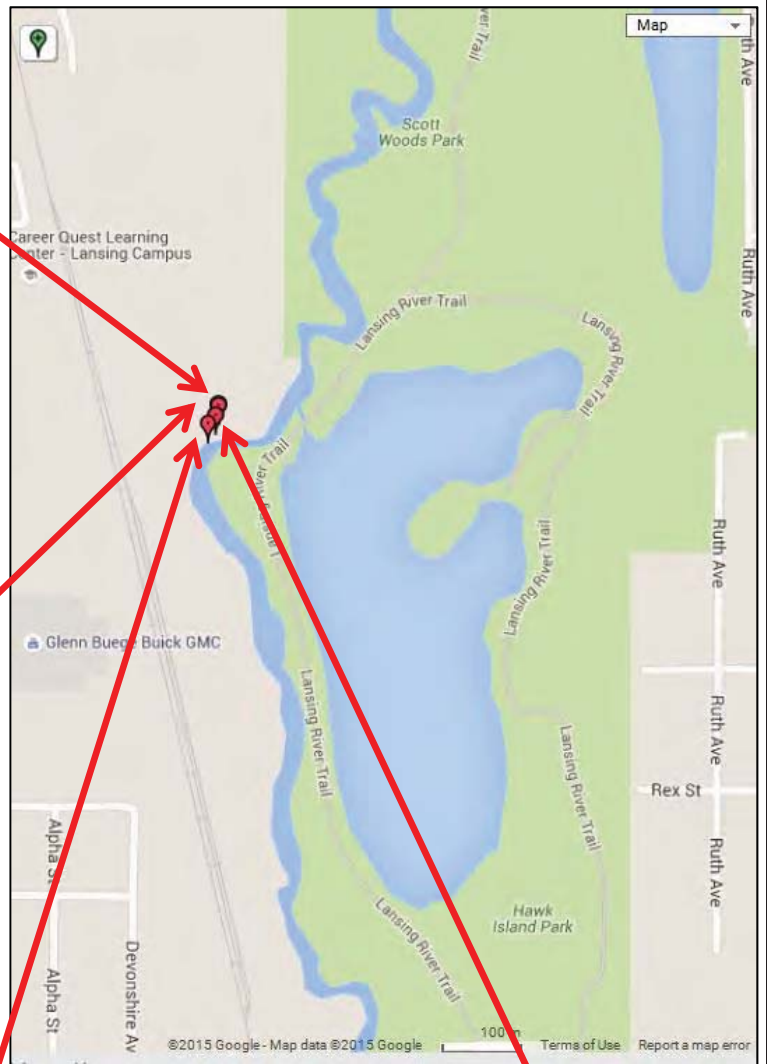
Photo 121: Fallen trees completely blocking Sycamore Creek



Photo 122: Fallen trees completely blocking Sycamore Creek



Photo 123: Fallen trees completely blocking Sycamore Creek



Location



Photo 124: Fallen trees completely blocking Sycamore Creek

Sycamore Creek- Crego Park to Hawk Island Park



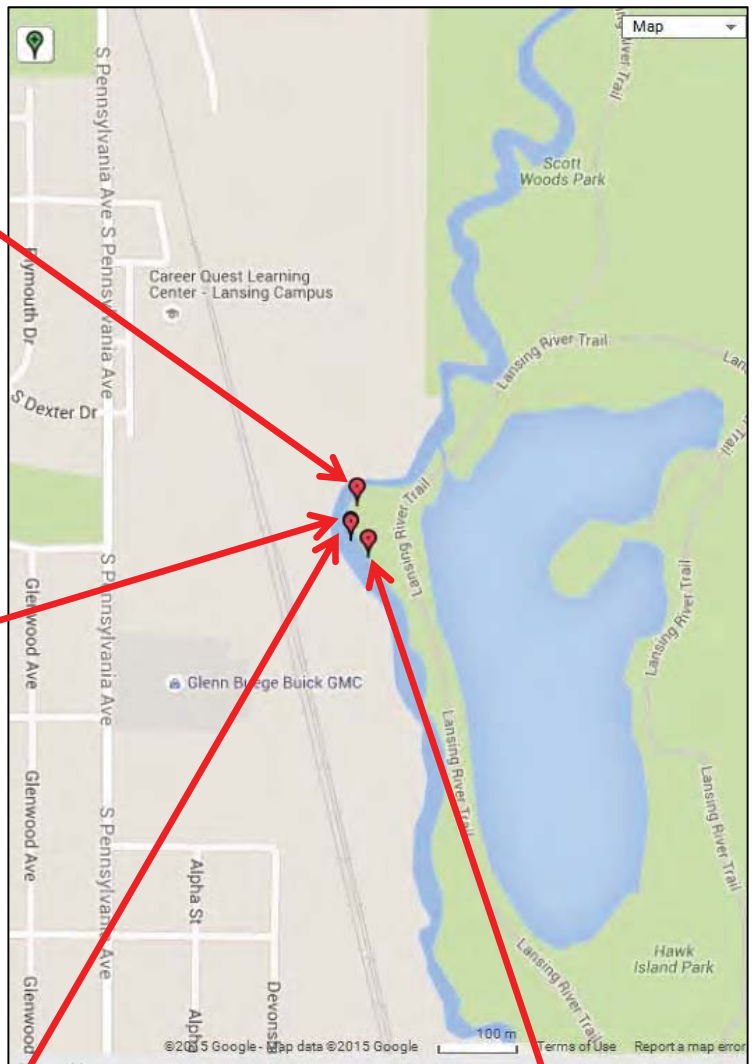
Photo 125: Fallen trees partially blocking Sycamore Creek



Photo 126: Fallen trees completely blocking Sycamore Creek



Photo 127: Fallen trees completely blocking Sycamore Creek



Location



Photo 128: Fallen trees completely blocking Sycamore Creek

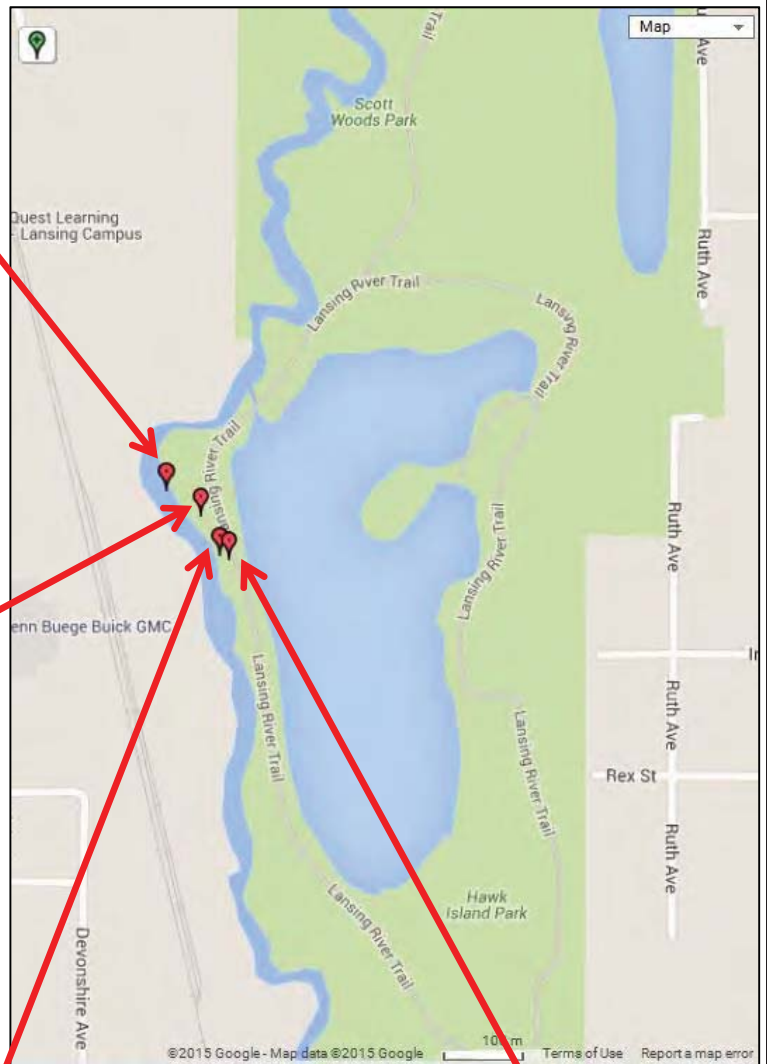
Sycamore Creek- Crego Park to Hawk Island Park



Photo 129: Fallen trees completely blocking Sycamore Creek



Photo 130: Fallen trees partially blocking Sycamore Creek



Location



Photo 131: Looking north



Photo 132: Fallen trees completely blocking Sycamore Creek

Sycamore Creek- Crego Park to Hawk Island Park



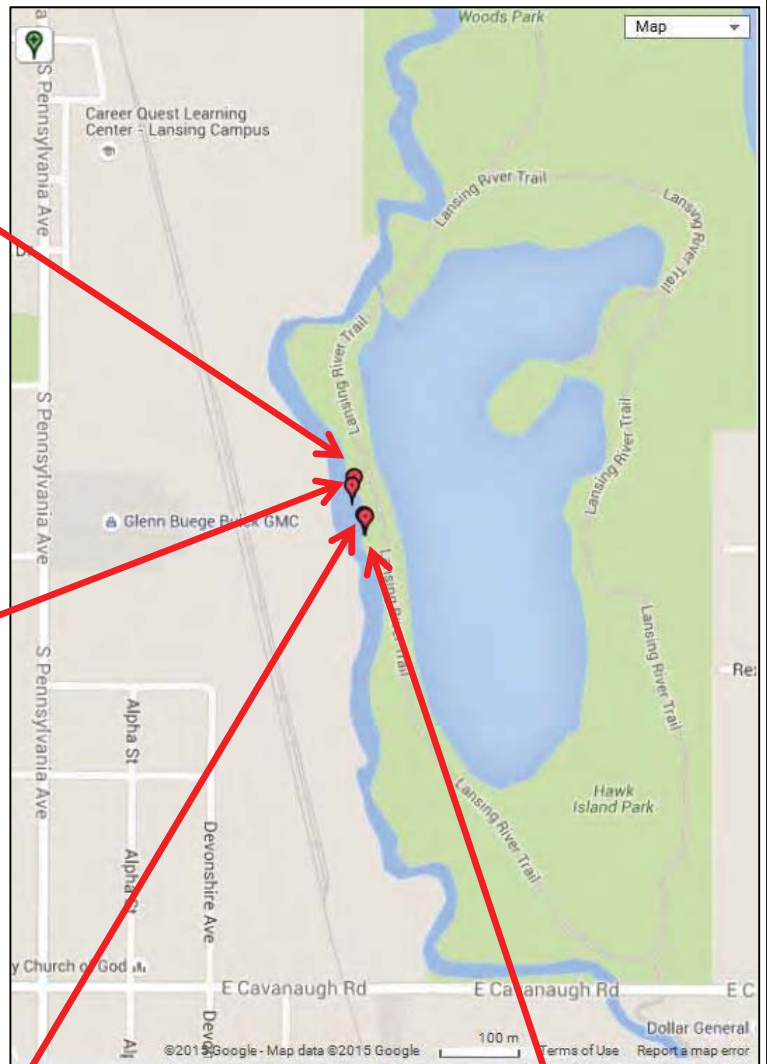
Photo 133: Fallen trees partially blocking Sycamore Creek



Photo 134: Fallen trees partially blocking Sycamore Creek



Photo 135: Fallen trees completely blocking Sycamore Creek



Location



Photo 136: Fallen trees partially blocking Sycamore Creek

Sycamore Creek- Crego Park to Hawk Island Park



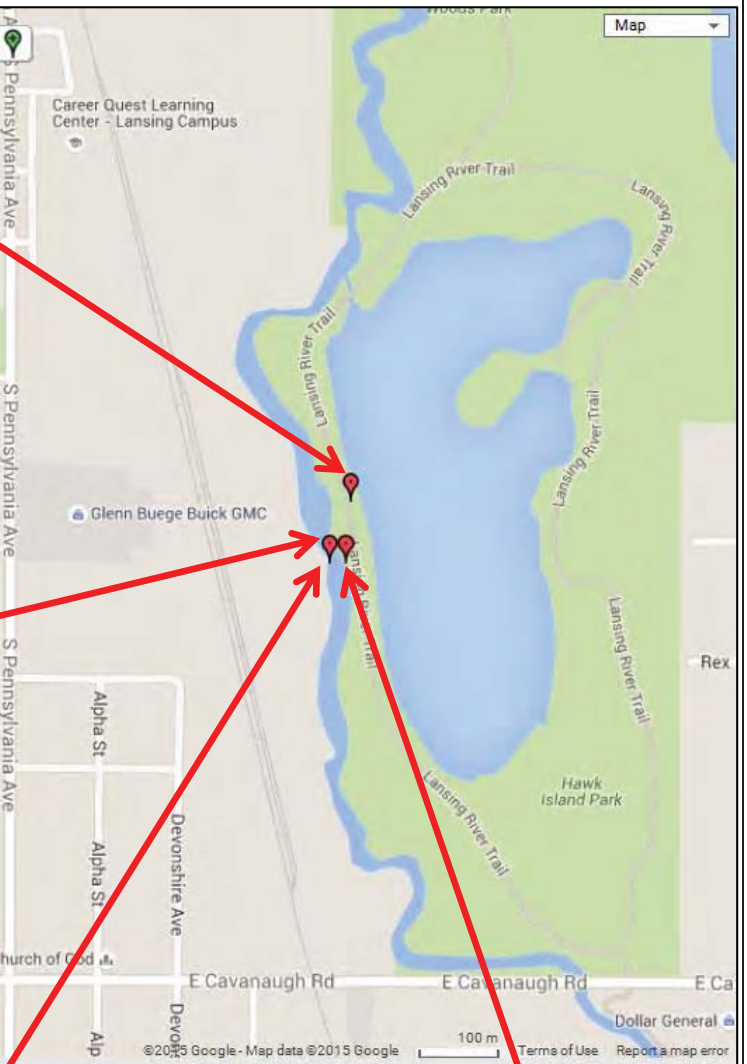
Photo 137: Fallen trees completely blocking Sycamore Creek



Photo 138: Fallen trees completely blocking Sycamore Creek



Photo 139: Fallen trees completely blocking Sycamore Creek



Location



Photo 140: Fallen trees completely blocking Sycamore Creek

Sycamore Creek- Crego Park to Hawk Island Park



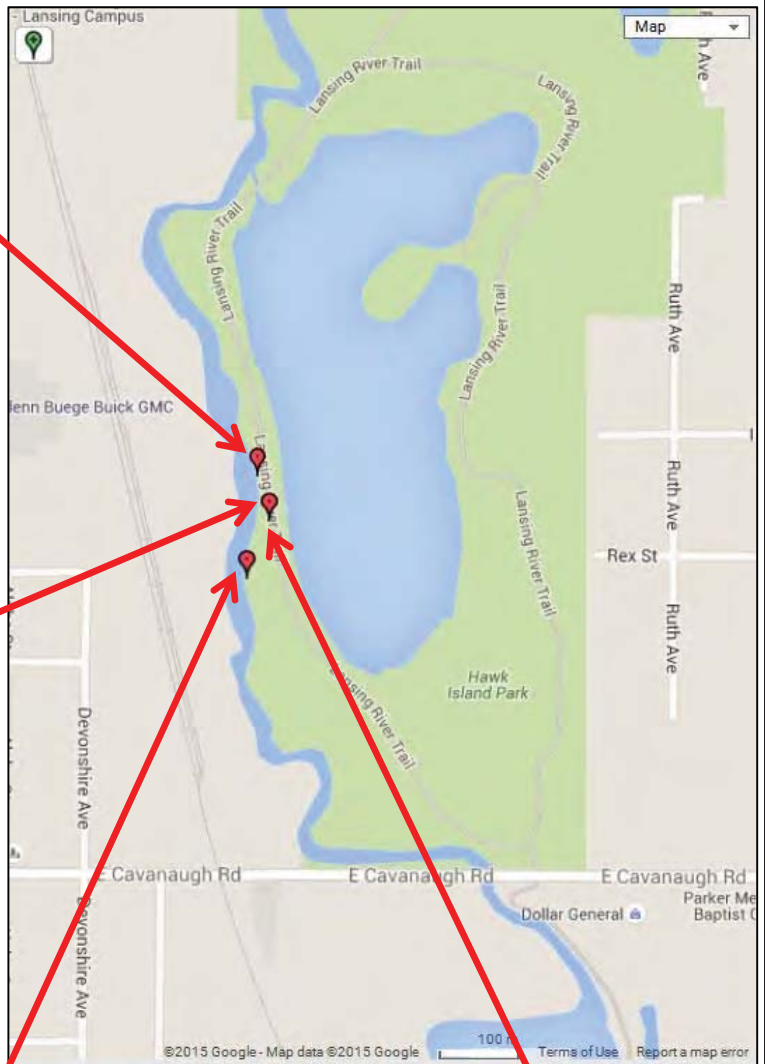
Photo 141: Fallen trees completely blocking Sycamore Creek



Photo 142: Fallen trees completely blocking Sycamore Creek



Photo 143: Fallen trees completely blocking Sycamore Creek



Location



Photo 144: Looking north

Sycamore Creek- Crego Park to Hawk Island Park



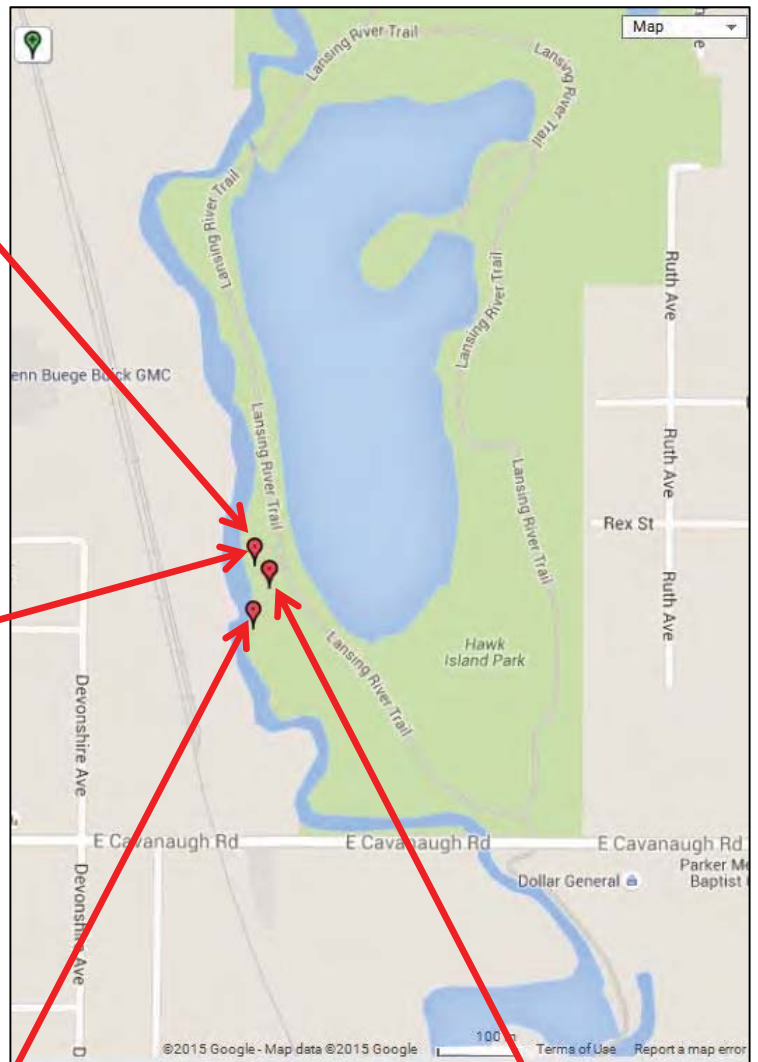
Photo 145: Fallen trees partially blocking Sycamore Creek



Photo 146: Fallen trees partially blocking Sycamore Creek



Photo 147: Fallen trees partially blocking Sycamore Creek



Location




Photo 148: Looking north

Sycamore Creek- Crego Park to Hawk Island Park



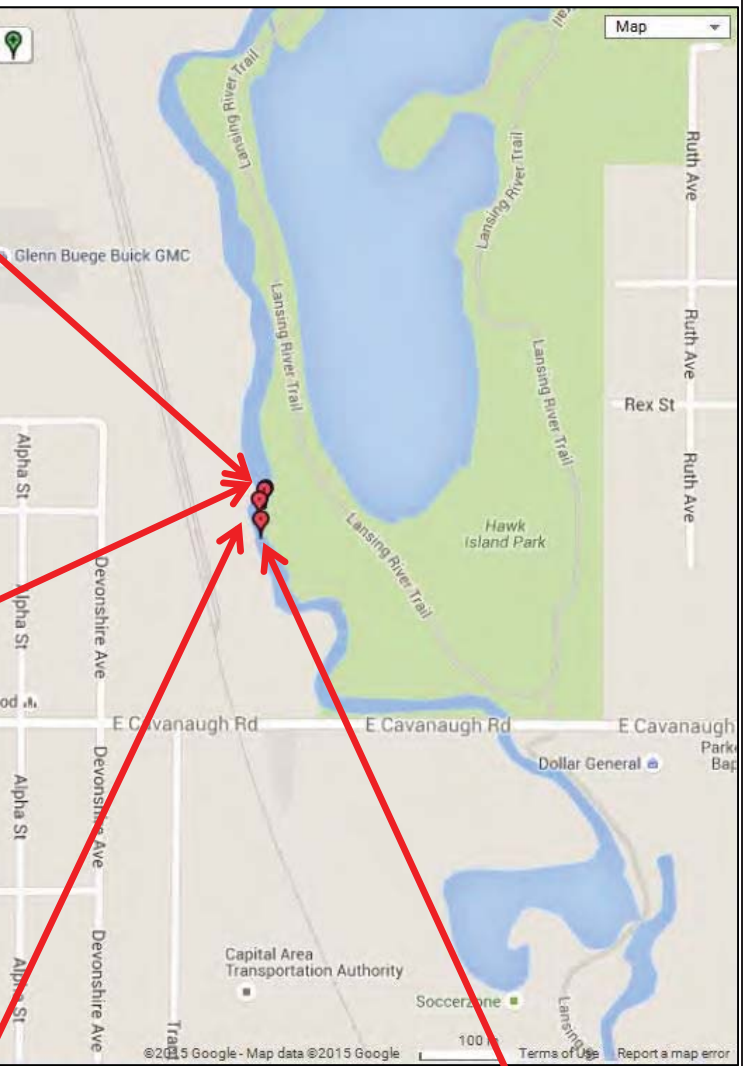
Photo 149: Fallen trees completely blocking Sycamore Creek



Photo 150: Looking north



Photo 151: Fallen trees partially blocking Sycamore Creek



Location



Photo 152: Fallen trees completely blocking Sycamore Creek

Sycamore Creek- Crego Park to Hawk Island Park



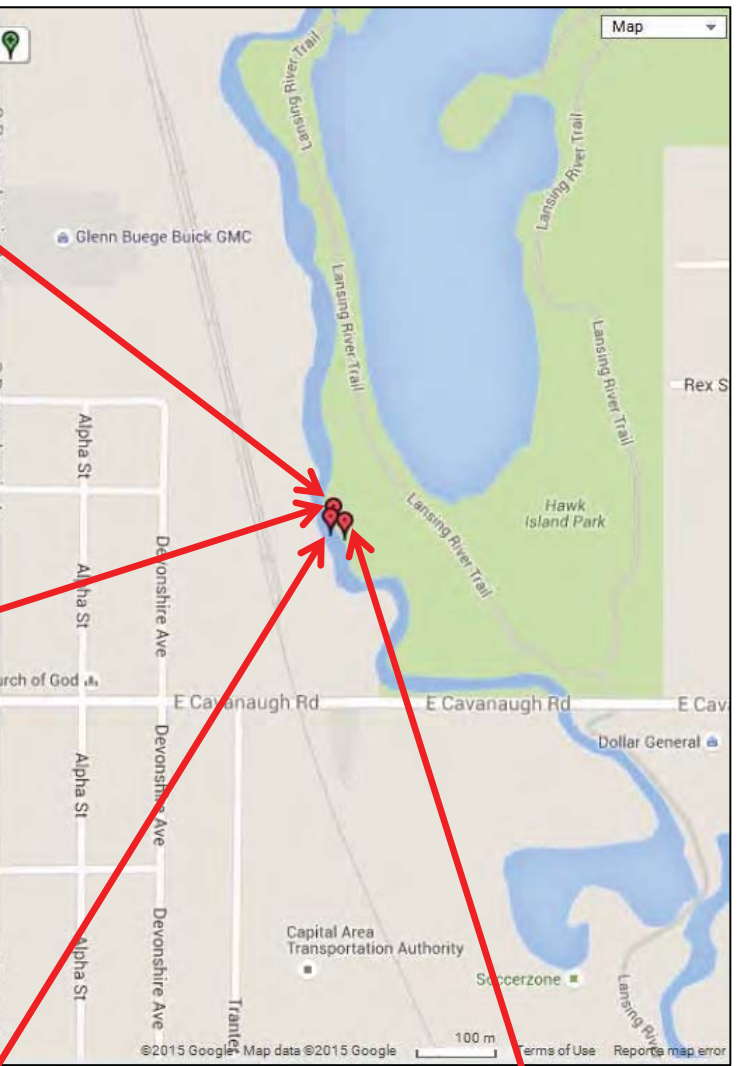
Photo 153: Fallen trees partially blocking Sycamore Creek



Photo 154: Fallen trees completely blocking Sycamore Creek



Photo 155: Fallen trees completely blocking Sycamore Creek



Location



Photo 156: Looking north

Sycamore Creek- Crego Park to Hawk Island Park



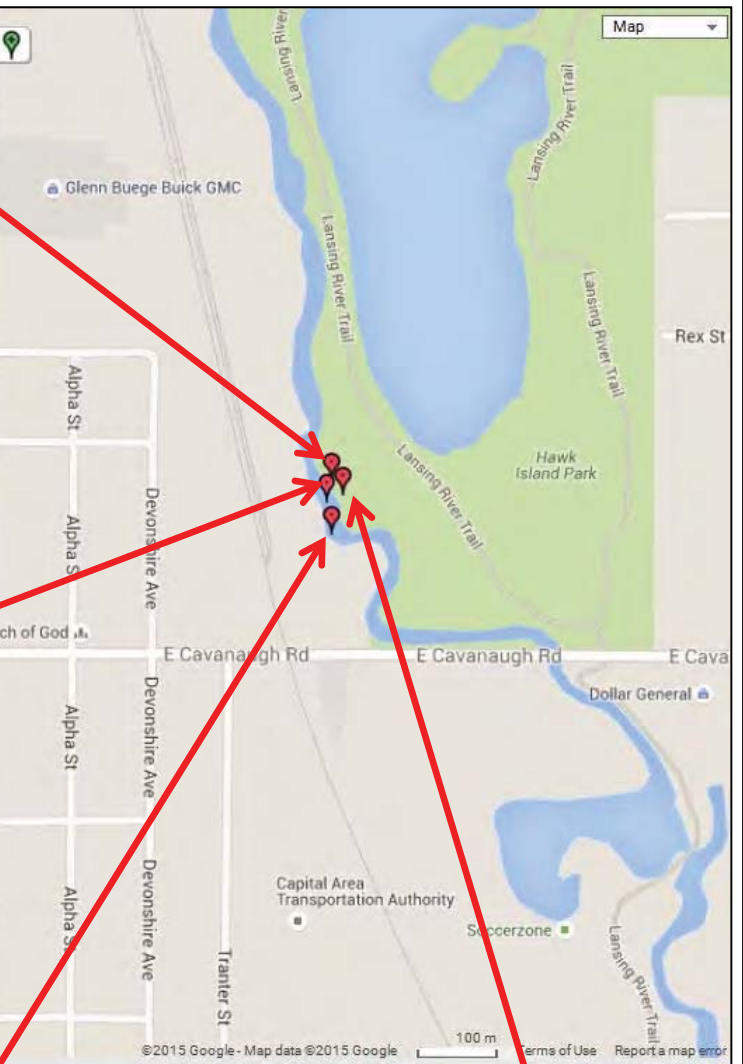
Photo 157: Looking north



Photo 158: Fallen trees partially blocking Sycamore Creek



Photo 159: Fallen trees partially blocking Sycamore Creek



Location



Photo 160: Looking north

Sycamore Creek- Crego Park to Hawk Island Park



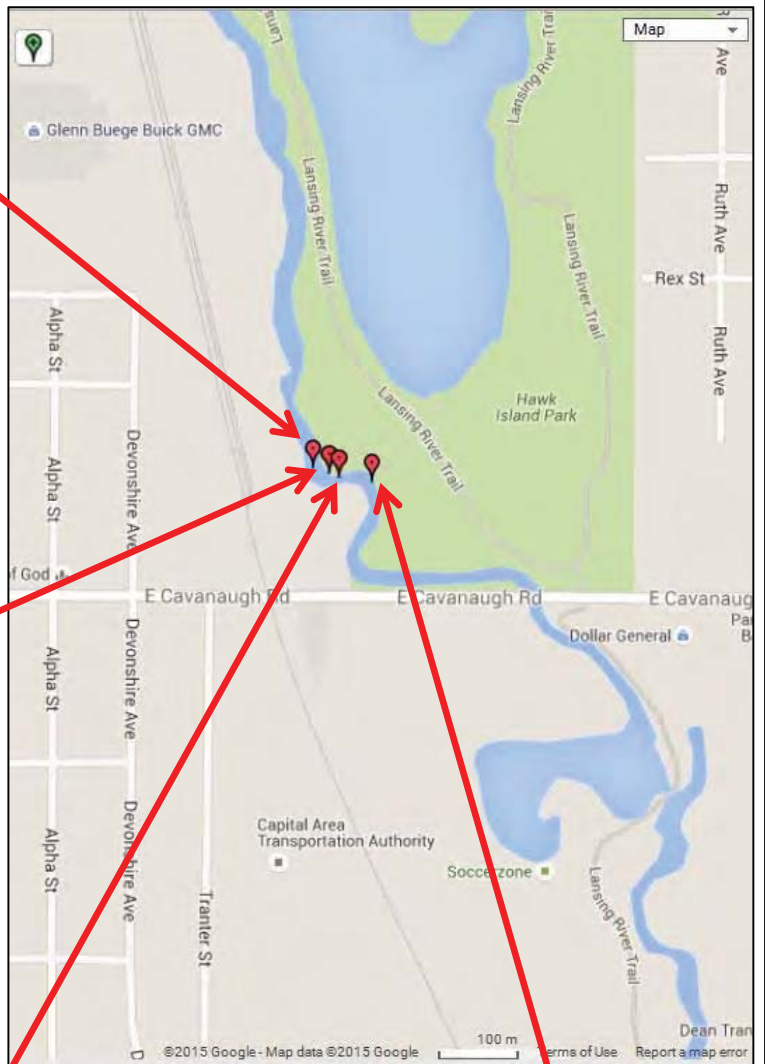
Photo 161: Fallen trees partially blocking Sycamore Creek



Photo 162: Fallen trees partially blocking Sycamore Creek



Photo 163: Fallen trees partially blocking Sycamore Creek



Location



Photo 164: Fallen trees partially blocking Sycamore Creek

Sycamore Creek- Crego Park to Hawk Island Park



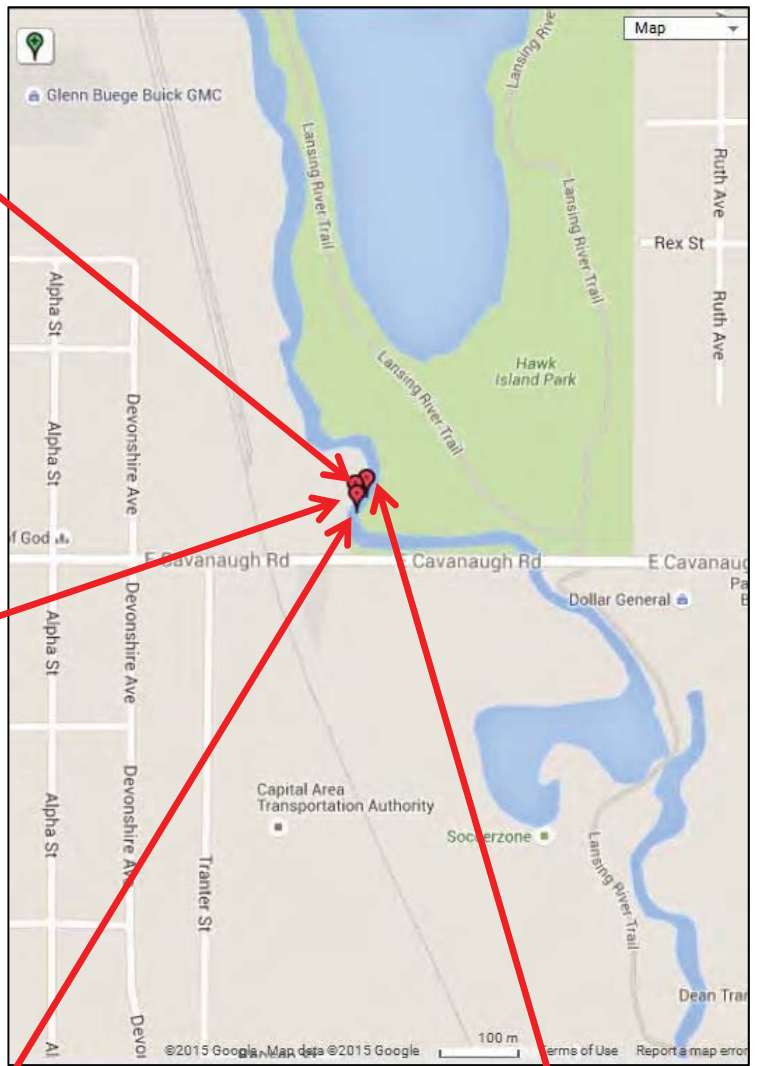
Photo 165: Fallen trees partially blocking Sycamore Creek



Photo 166: Fallen trees partially blocking Sycamore Creek



Photo 167: Looking west



Location



Photo 168: Shallow water & large debris, looking north



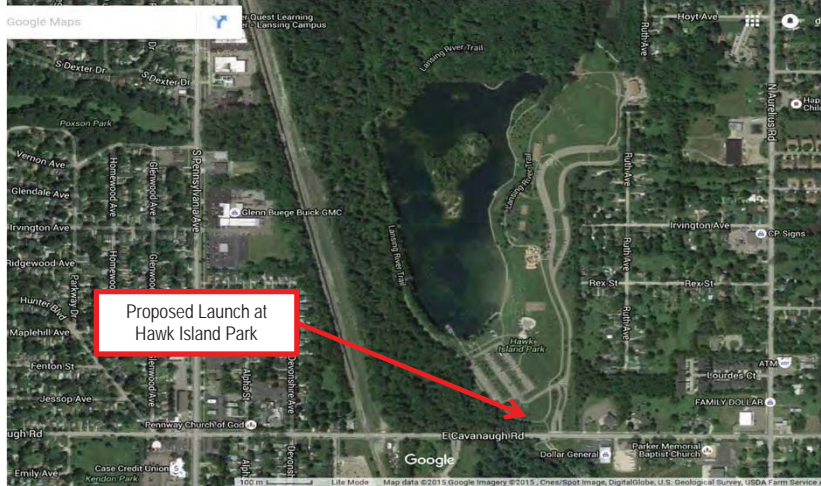
2015 WATER TRAIL INVENTORY AND INSPECTION FORM INGHAM COUNTY PARKS

River/Creek Name: Sycamore Creek
 Location: Hawk Island Park

Date: 8/24/2015
 By: Douglas Bevan

Launch location or key location:

Latitude: 42°41'25.410"
 Longitude: 84°31'47.712"



Launch Inspection:

Element	Type	Comments
Existing/Proposed	Proposed	No existing launch on Sycamore Creek
Type:	New	Great location for a kayak launch
ADA:	No	No ADA access launch but gentle slope, ADA launch can be added
Parking:	Yes	Asphalt parking area lots with plenty of spaces
Flow:		Smooth & gentle flow
Distance		It is approximately 0.8 miles (30 minutes) upstream from Maguire/Munn Park
Public Restroom	Yes	Mens & Womens, running water at park
Other:		An ADA path would need to be added to get to the launch area
		Sycamore Creek has many fallen trees blocking the water trail through this stretch and would need to be cleared and maintained.

Comments: Hawk Island Park has no existing launch on Sycamore Creek and is a great location for a proposed ADA launch site. Sycamore Creek is very nice and wooded water trail and it is approximately 3.0 miles (2.5 hours) downstream to the next kayak launch at Kruger's Landing at Crego Park.



Photo 1: Bing Birdseye view of potential kayak launch at south end of park




Photo 2: Looking west at a potential ADA kayak launch site




Photo 3: Looking south towards Cavanaugh Road




Photo 4: Looking north from Cavanaugh Road

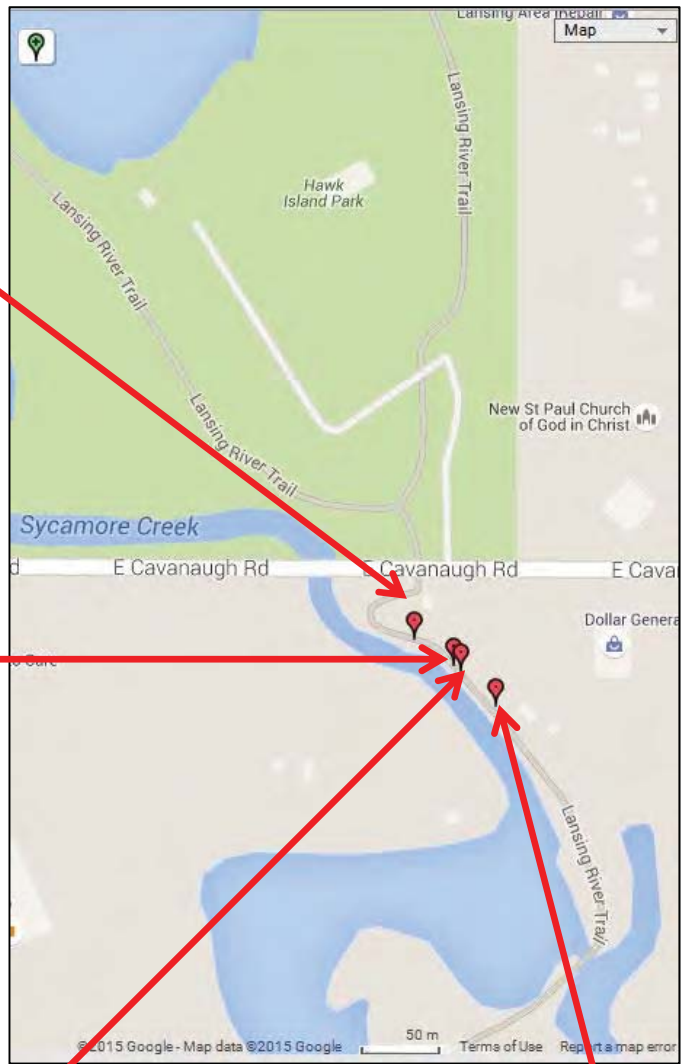
Sycamore Creek Hawk Island Park to Squire Park Gunn Park



Photo 1: Fallen trees partially blocking Sycamore Creek



Photo 2: Fallen trees partially blocking Sycamore Creek



Location



Photo 3: Lansing River Trail



Photo 4: Fallen trees completely blocking Sycamore Creek

Sycamore Creek Hawk Island Park to Squire Park Gunn Park



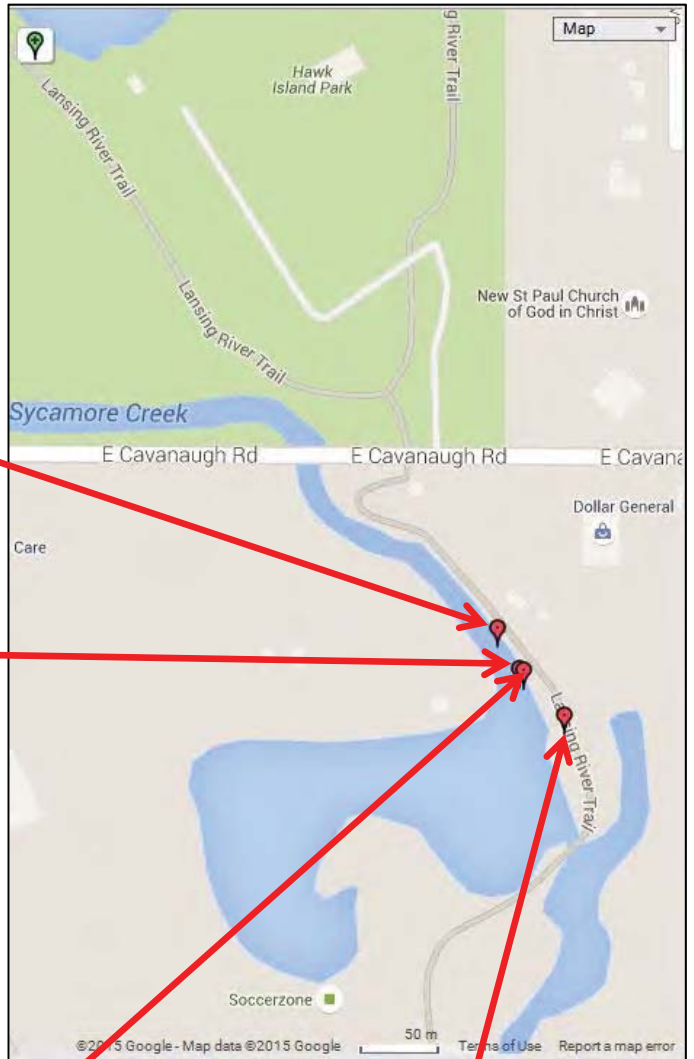
Photo 5: Fallen trees completely blocking Sycamore Creek, looking north



Photo 6: Looking north



Photo 7: Looking southwest at pond



Location



Photo 8: Looking west at pond




Photo 9: Fallen trees completely blocking Sycamore Creek, looking east from the Lansing River Trail



Photo 10: Fallen trees partially blocking Sycamore Creek, looking east from the Lansing River Trail



Location



Photo 11: Fallen trees completely blocking Sycamore Creek, looking west at the Lansing River Trail



Photo 12: Fallen trees completely blocking Sycamore Creek, looking west at the Lansing River Trail

Sycamore Creek Hawk Island Park to Squire Park Gunn Park



Photo 13: Looking north



Photo 14: Looking north


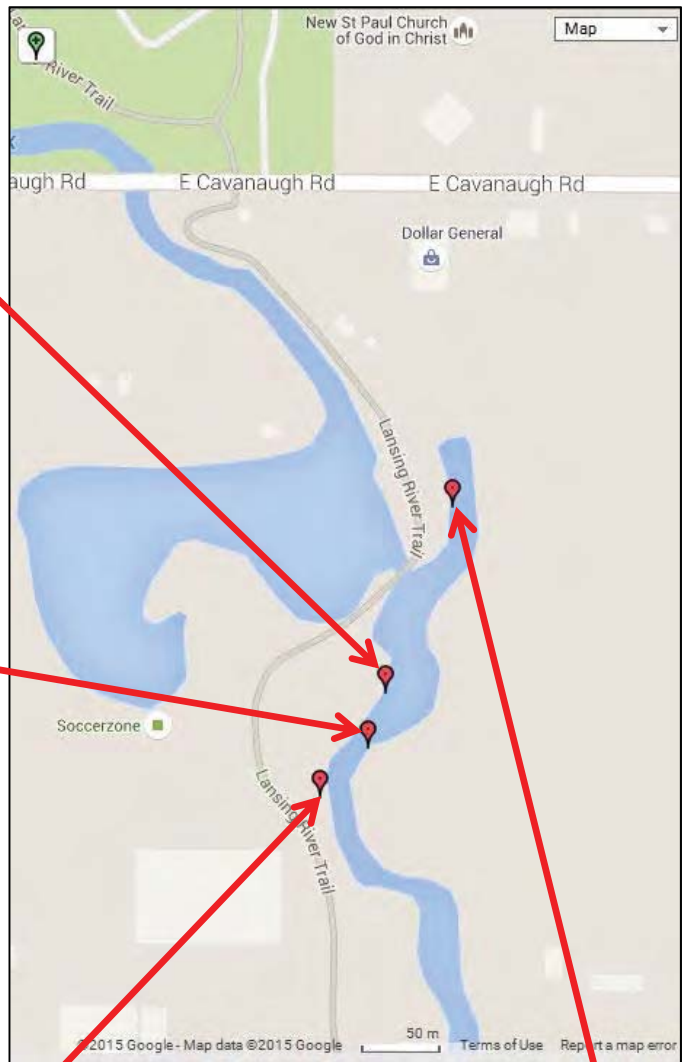


Photo 15: Fallen trees completely blocking Sycamore Creek, looking north



Location




Photo 16: Looking west




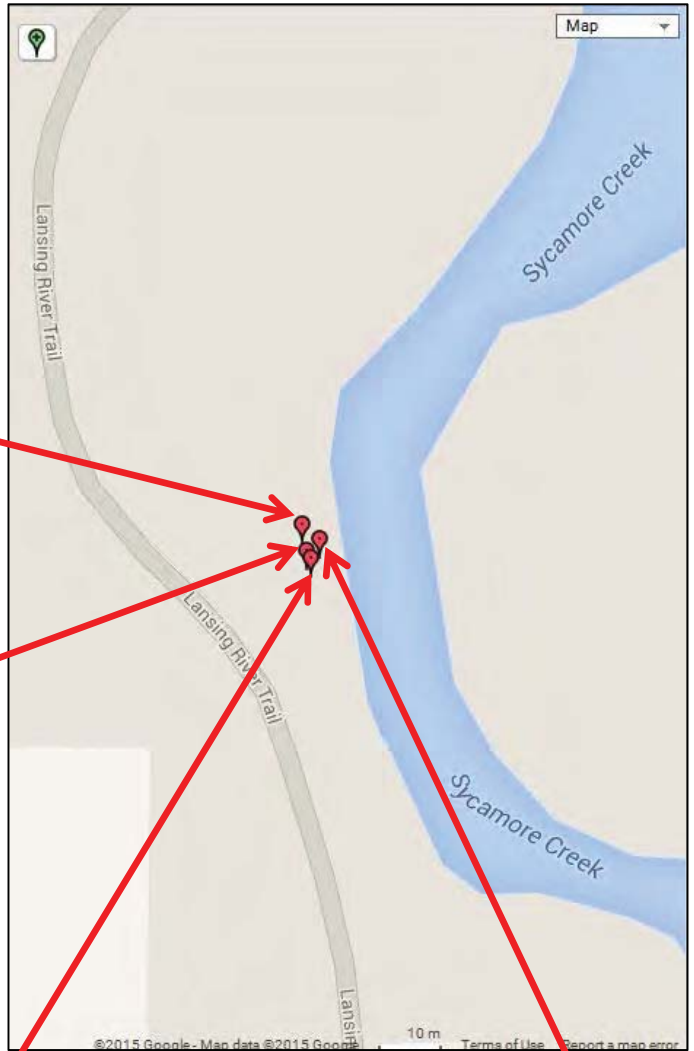
Photo 17: Fallen trees partially blocking Sycamore Creek



Photo 18: Large debris under railroad trestle



Photo 19: Fallen trees partially blocking Sycamore Creek at railroad trestle, looking south



Location



Photo 20: Fallen trees partially blocking Sycamore Creek at railroad trestle, looking east

Sycamore Creek Hawk Island Park to Squire Park Gunn Park




Photo 21: Fallen trees partially blocking Sycamore Creek at railroad trestle, looking northwest



Photo 22: Looking northwest


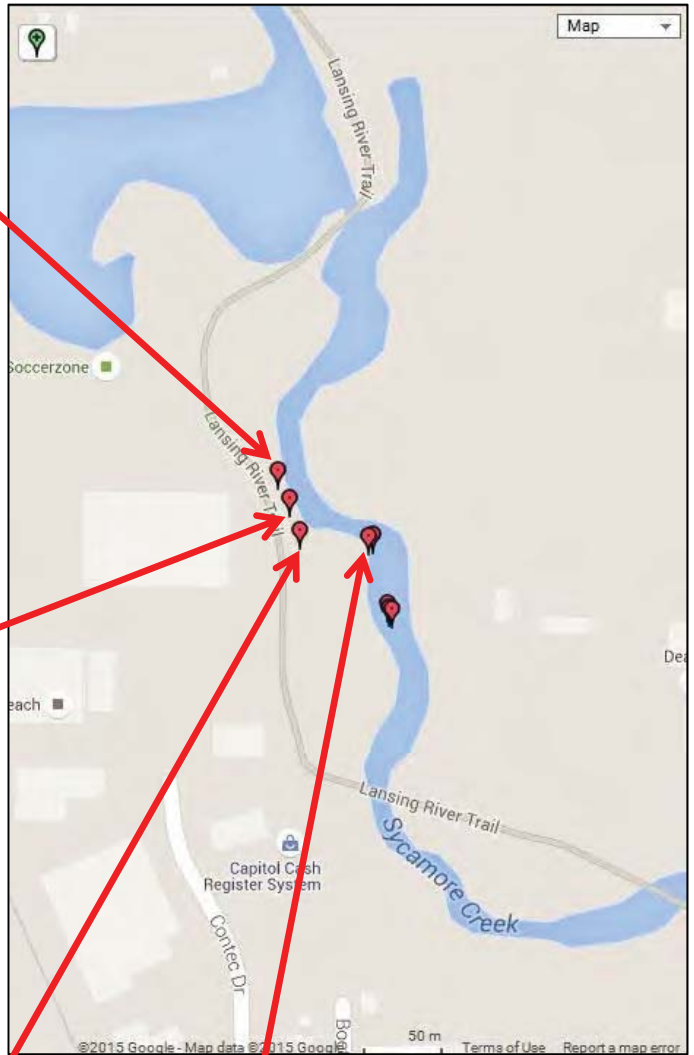


Photo 23: Fallen trees partially blocking Sycamore Creek



Location



Photo 24: Looking east at concrete blocks

Sycamore Creek Hawk Island Park to Squire Park Gunn Park



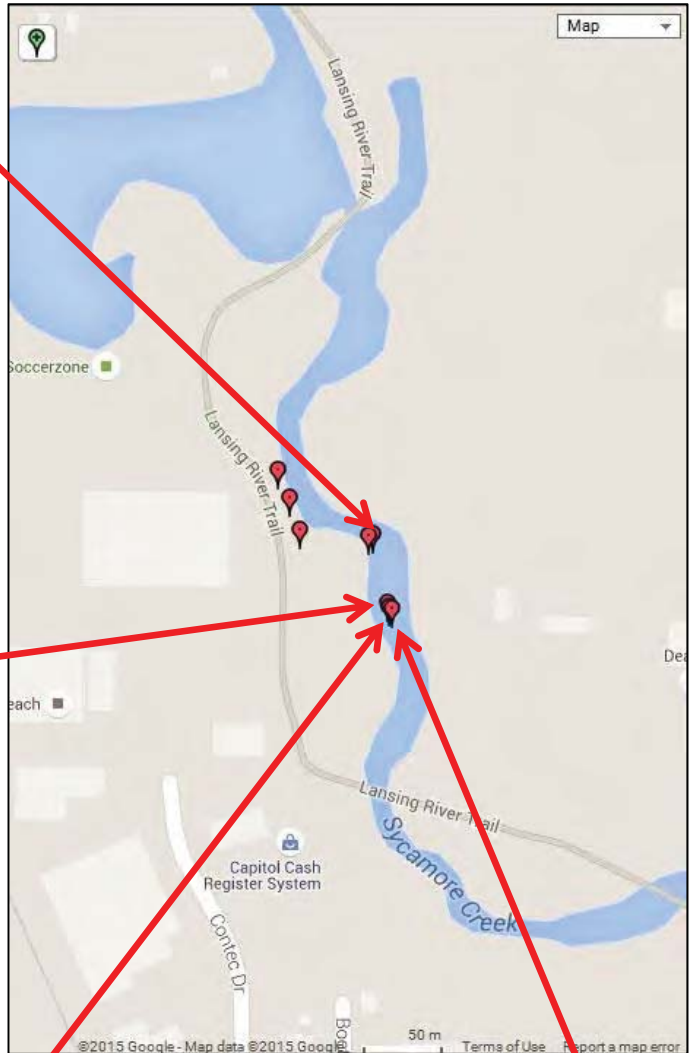
Photo 25: Looking east at concrete blocks



Photo 26: Rope connected to tree at west edge of Sycamore Creek



Photo 27: Rope connected to tree at east edge of Sycamore Creek



Location




Photo 28: Rope crossing Sycamore Creek, looking north

Sycamore Creek Hawk Island Park to Squire Park Gunn Park



Photo 29: Fallen trees partially blocking Sycamore Creek


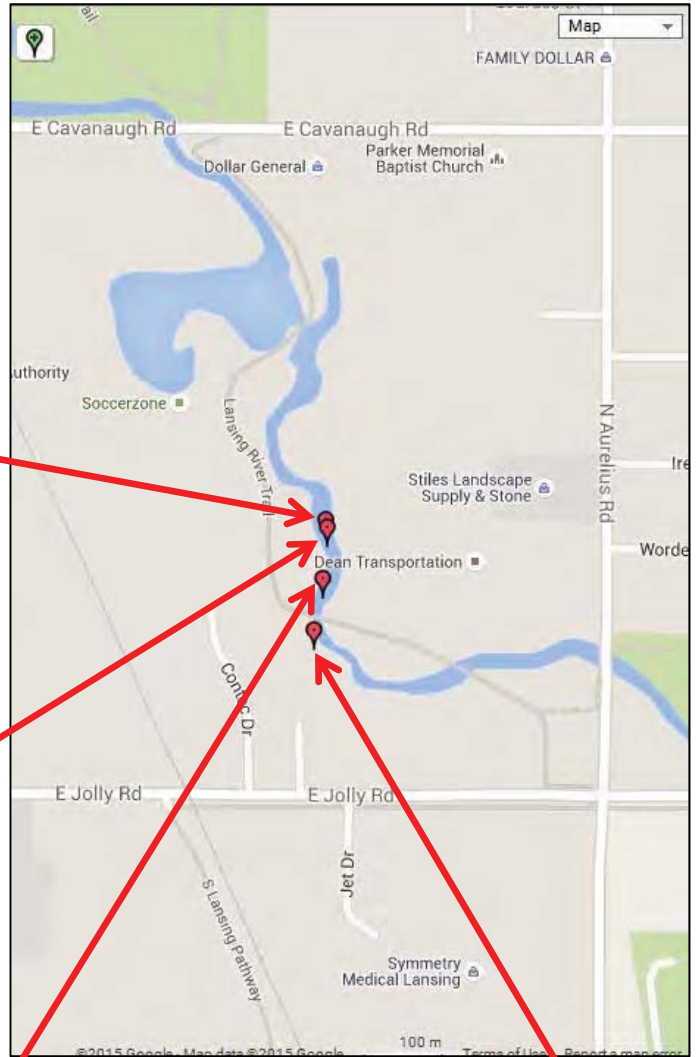


Photo 30: Looking north



Photo 31: Looking north



Location



Photo 32: Looking north at the Lansing River Trail

Sycamore Creek Hawk Island Park to Squire Park Gunn Park




Photo 33: Looking west at N. Aurelius Rd.



Photo 34: Fallen trees completely blocking Sycamore Creek


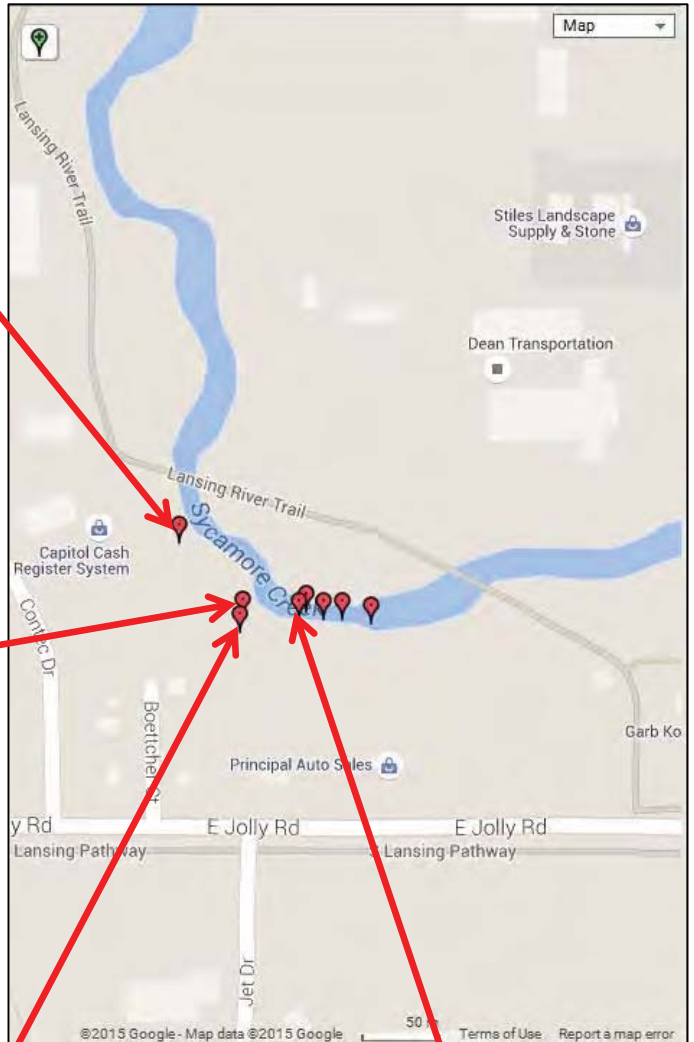


Photo 35: Fallen trees completely blocking Sycamore Creek, looking



Location



Photo 36: Fallen trees completely blocking Sycamore Creek

Sycamore Creek Hawk Island Park to Squire Park Gunn Park



Photo 37: Fallen trees completely blocking Sycamore Creek


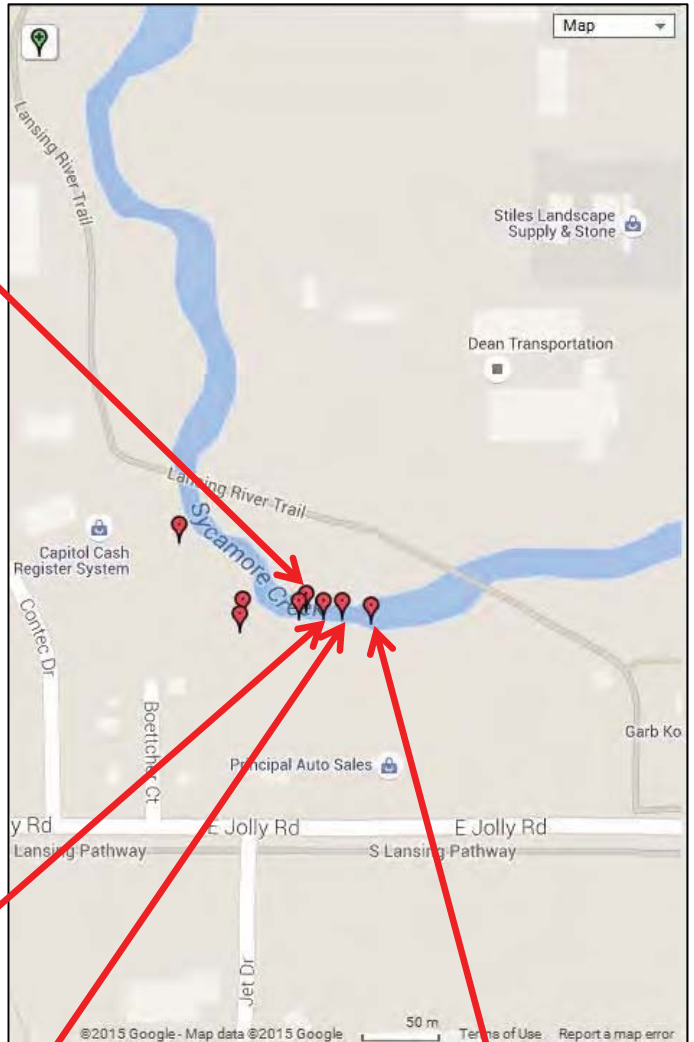


Photo 38: Fallen trees completely blocking Sycamore Creek



Photo 39: Fallen trees completely blocking Sycamore Creek



Location



Photo 40: Large debris and fallen trees completely blocking Sycamore Creek, looking west

Sycamore Creek Hawk Island Park to Squire Park Gunn Park



Photo 41: Large debris and fallen trees completely blocking Sycamore Creek, looking west




Photo 42: Large debris and fallen trees completely blocking Sycamore Creek, looking west


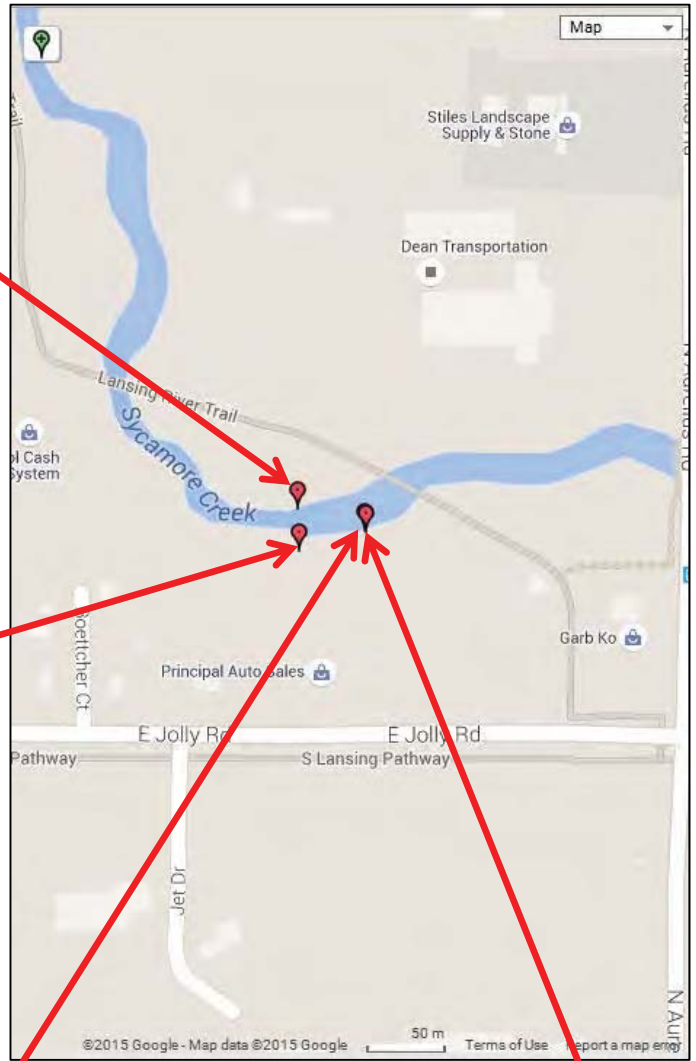


Photo 43: Large debris and fallen trees completely blocking Sycamore Creek, looking west



Location



Photo 44: Large debris and fallen trees completely blocking Sycamore Creek, looking west

Sycamore Creek Hawk Island Park to Squire Park Gunn Park


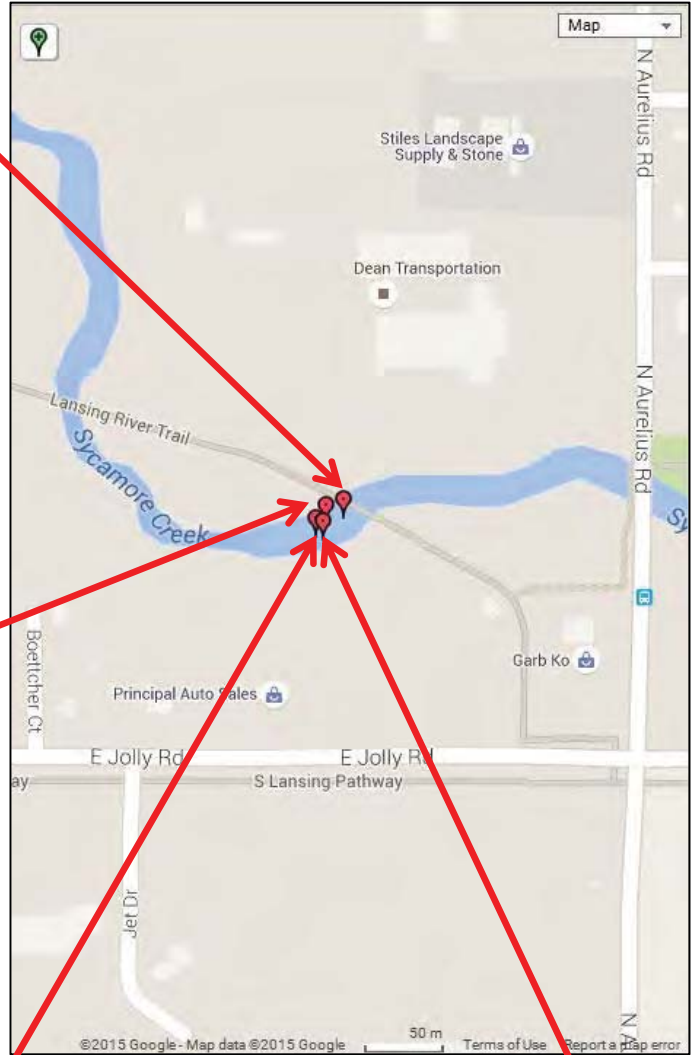


Photo 45: Fallen trees completely blocking Sycamore Creek, looking west



Photo 46: Fallen trees completely blocking Sycamore Creek, looking west



Location




Photo 47: Fallen trees completely blocking Sycamore Creek, looking east towards the Lansing River Trail



Photo 48: Fallen trees completely blocking Sycamore Creek, looking east towards the Lansing River Trail

Sycamore Creek Hawk Island Park to Squire Park Gunn Park



Photo 49: Fallen trees, including two large trees just under the surface, completely blocking Sycamore Creek


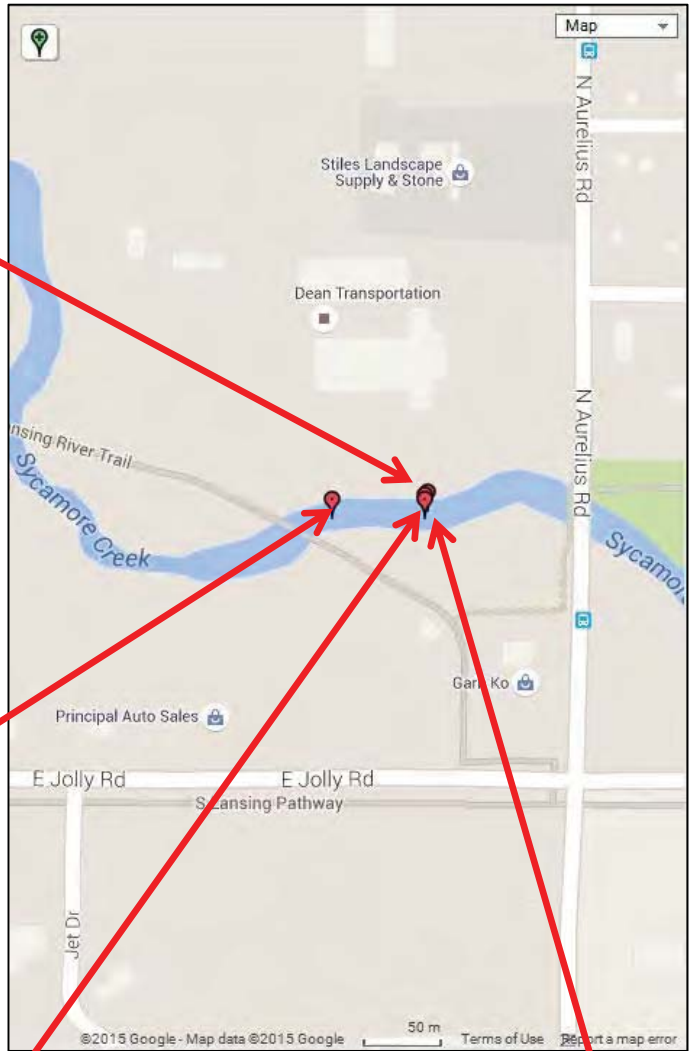


Photo 50: Looking west at the Lansing River Trail



Photo 51: Fallen trees completely blocking Sycamore Creek



Location



Photo 52: Fallen trees completely blocking Sycamore Creek

Sycamore Creek Hawk Island Park to Squire Park Gunn Park




Photo 53: Fallen trees partially blocking Sycamore Creek, looking west



Photo 54: Fallen trees partially blocking Sycamore Creek


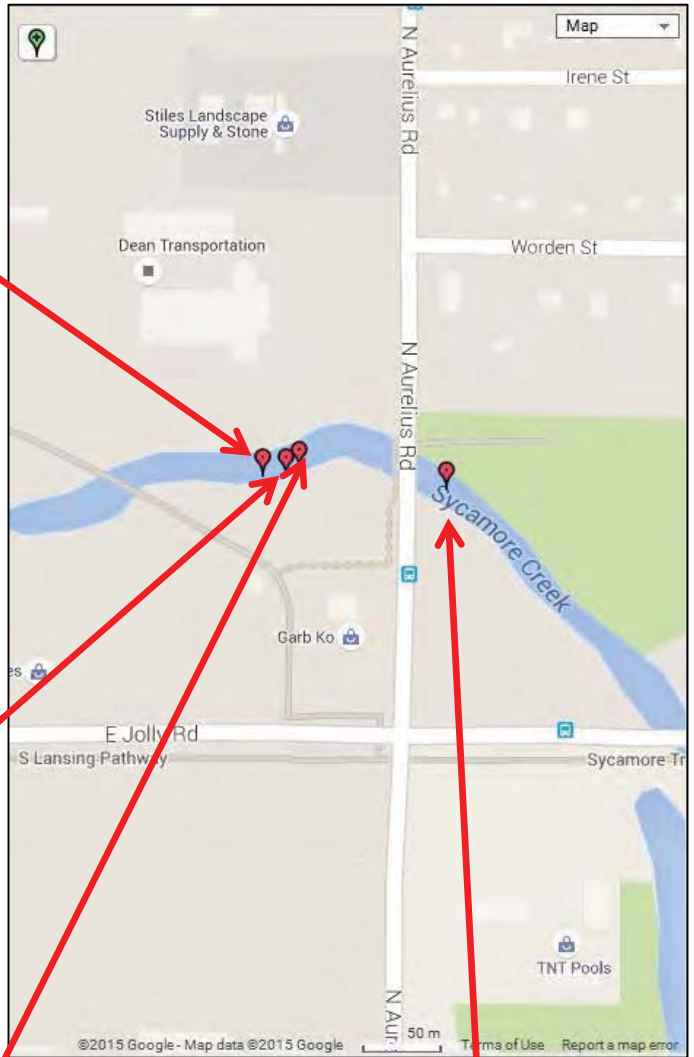


Photo 55: Fallen trees partially blocking Sycamore Creek



Location



Photo 56: Looking west at N. Aurelius Rd



W T T I I T I S P C T I
I H C T P S

River/Creek Name: Sycamore Creek
Location: Maguire Park/ Munn Park

Date: 8/24/2015
By: Douglas Bevan

Launch location or key location:

Latitude: 42°41'03.240"
Longitude: 84°31'23.040"



Launch Inspection:

Element	Type	Comments
Existing/Proposed	Proposed	No existing launch
Type:	New	Great location for a kayak launch
ADA:	No	No ADA access launch but gentle slope, ADA launch can be added
Parking:	Yes	Asphalt parking area with (23) spaces and (1) handicap space
Flow:		Smooth & gentle flow
Distance		It is approximately 0.8 miles (30 minutes) downstream to the Hawk Island Park
Public Restroom	Yes	Portable
Other:		An ADA path would need to be added to get to the launch area

Comments: Maguire Park/ Munn Park has no existing launch and is a great location for a proposed ADA launch site. Sycamore Creek is very nice and wooded water trail and it is approximately 0.8 miles (30 minutes) downstream to the next potential kayak launch at the Hawk Island Park, which is a really nice park with plenty of amenities and activities.



Photo 1: Google map view of Maguire Park on the west side of Aurelius Road and Munn Park on the east side of Aurelius Road.



Photo 2: Google street view of Maguire Park, looking southwest.




Photo 3: Google street view of Maguire Park, looking northwest.




Photo 4: Google street view of Munn Park, looking east.

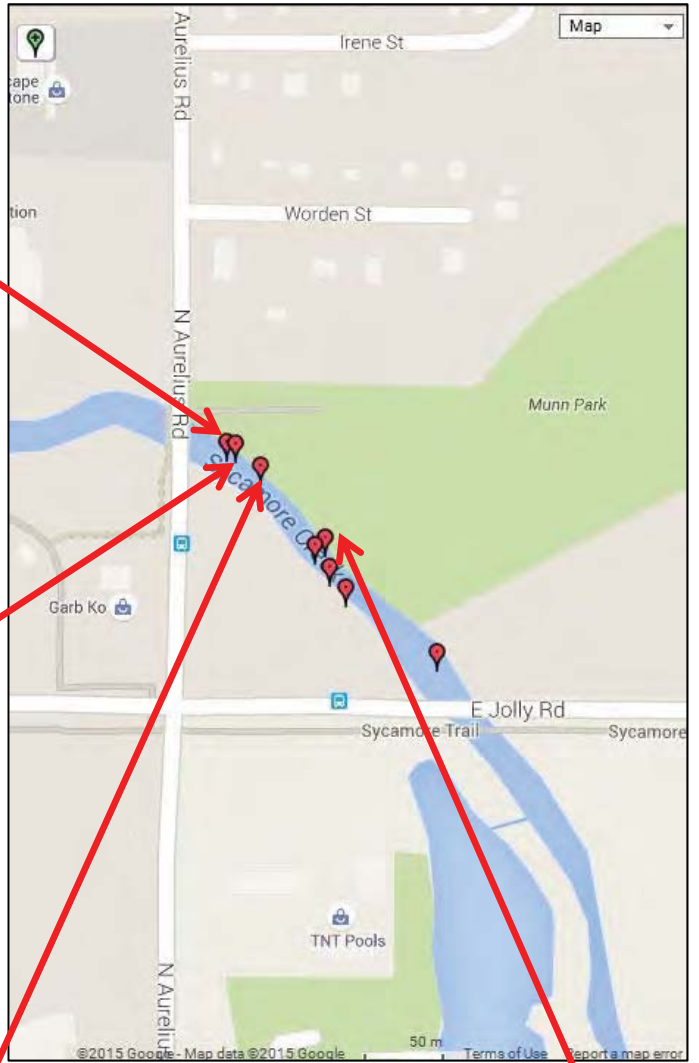
Sycamore Creek- Munn Park Munn Park to south of Jolly Road



Photo 1: Looking west at N. Aurelius Rd.



Photo 2: Looking west at N. Aurelius Rd.



Location



Photo 3: Broken sign at Munn Park




Photo 4: Looking west

Sycamore Creek- Munn Park - Munn Park to south of Jolly Road



Photo 5: Fallen trees completely blocking Sycamore Creek, looking northwest


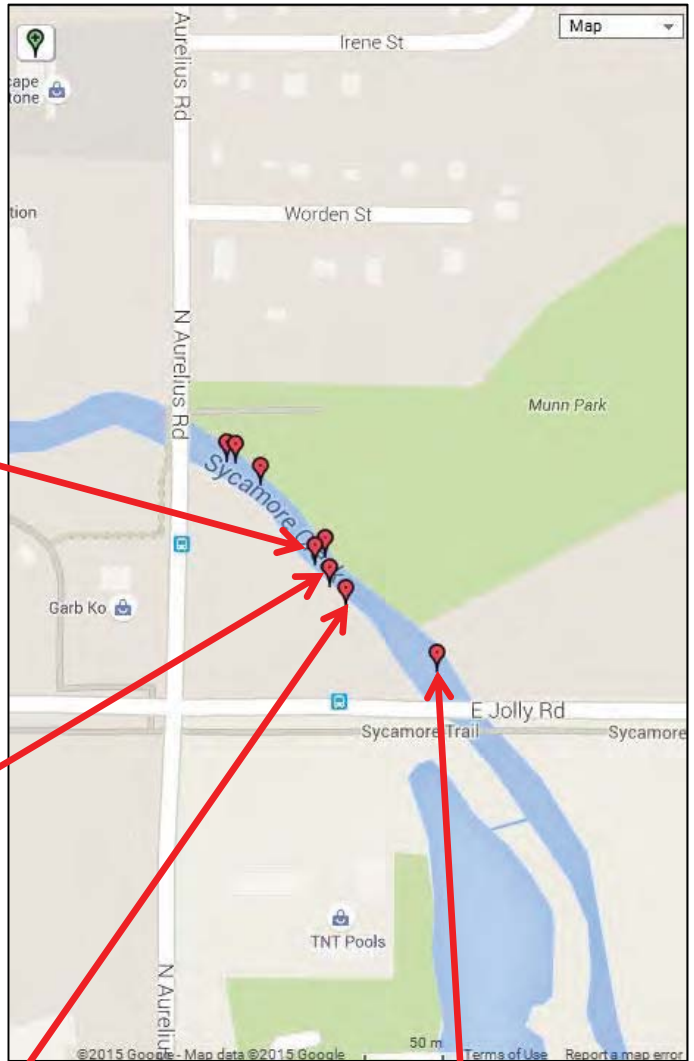


Photo 6: Fallen trees completely blocking Sycamore Creek



Photo 7: Looking northwest



Location




Photo 8: Looking northwest



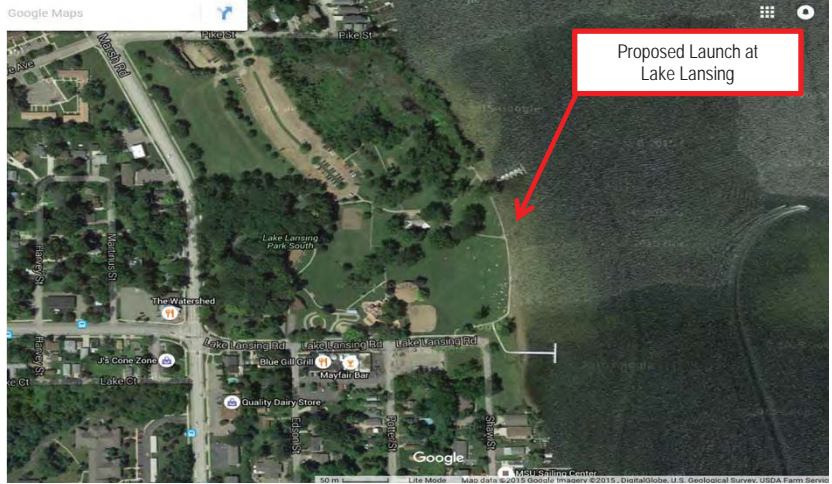
W T T I I T I SP CTI
I H C T P S

River/Creek Name: Lake Lansing
Location: Lake Lansing Park South

Date: 8/27/2015
By: Matthew T. Mikołajczyk, PE

Launch location or key location:

Latitude: 42°45'20.460"
Longitude: 84°24'24.730"



Launch Inspection:

Element	Type	Comments
Existing/Proposed	Proposed	No existing launch
Type:	New	Great location for a kayak launch
ADA:	No	No ADA access launch but gentle slope, ADA launch can be added
Parking:	Yes	Asphalt parking area
Flow:		Smooth to choppy on the open water with high speed boats & jetskis
Distance	N/A	
Public Restroom	Yes	At park
Other:		Existing paddle boat launch
		Existing fishing pier & dock

Comments: Lake Lansing is a great location for a dedicated ADA launch site. There are not easy put-in or take-outs for kayakers to use because of larger boat traffic on the existing launch.

Sycamore Creek- Ingham Park Munn Park to south of Jolly Road



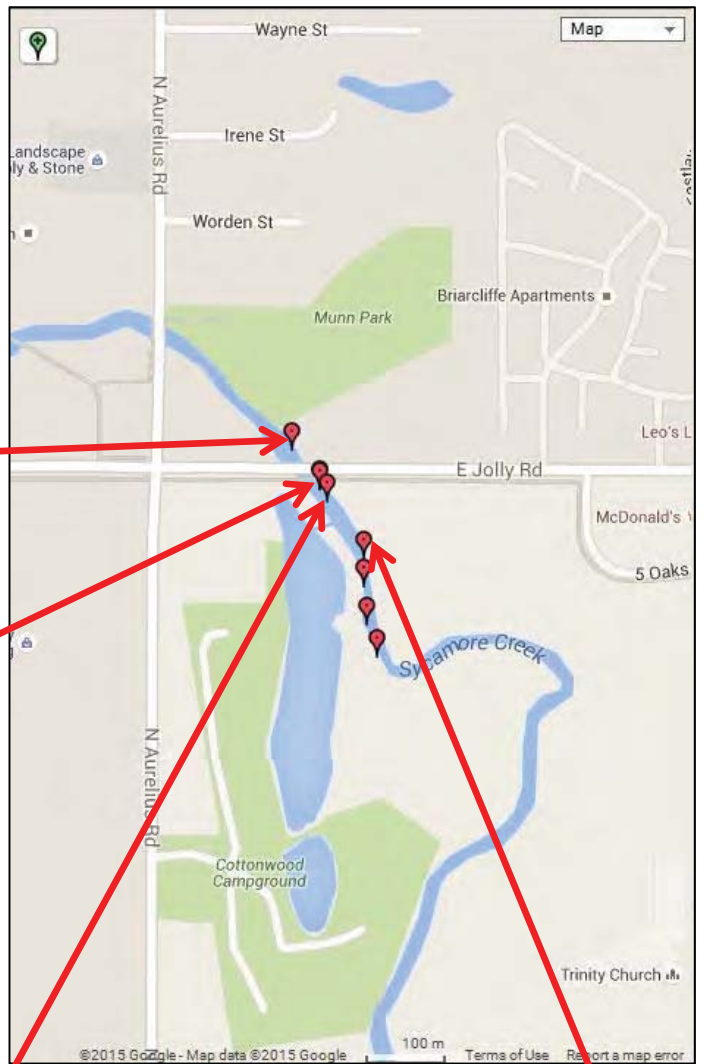
Photo 9: Several metal posts sticking up in water under bridge



Photo 10: Looking northwest under E. Jolly Rd.



Photo 11: Looking northwest at E. Jolly Rd.



Location



Photo 12: Looking northwest at the Sycamore Trail

Sycamore Creek- Ingham Park Munn Park to south of Jolly Road


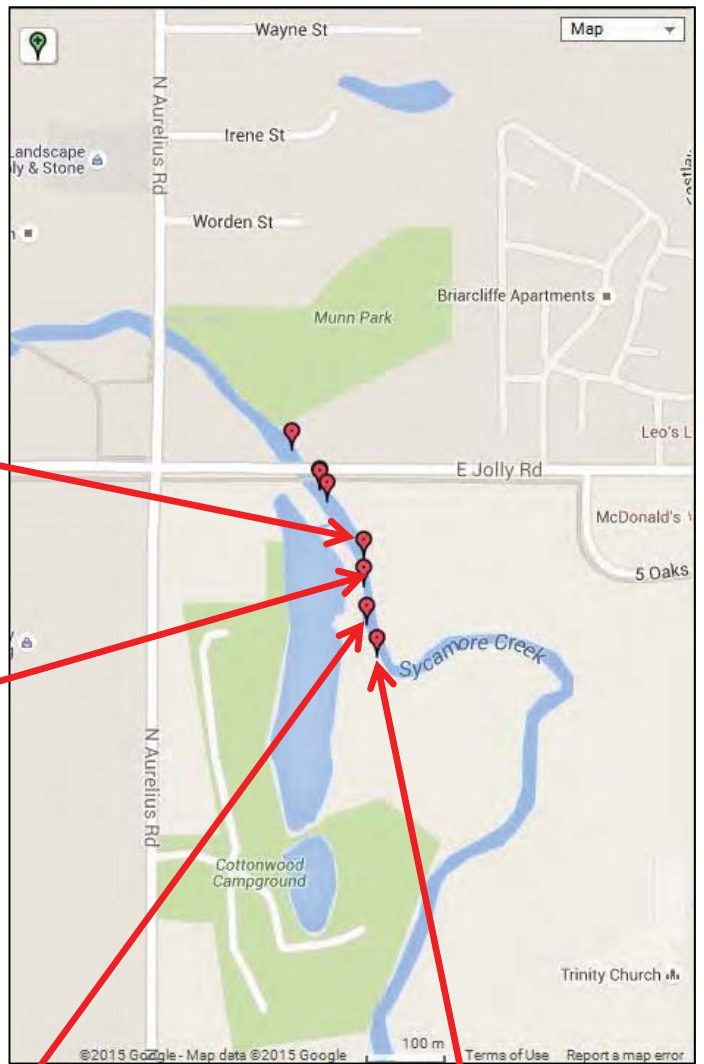


Photo 13: Looking northwest at the Sycamore Trail



Location




Photo 14: Fallen trees partially blocking Sycamore Creek




Photo 15: Fallen trees partially blocking Sycamore Creek




Photo 16: Looking north

Sycamore Creek- Ingham Park - Gunn Park to south of Jolly Road


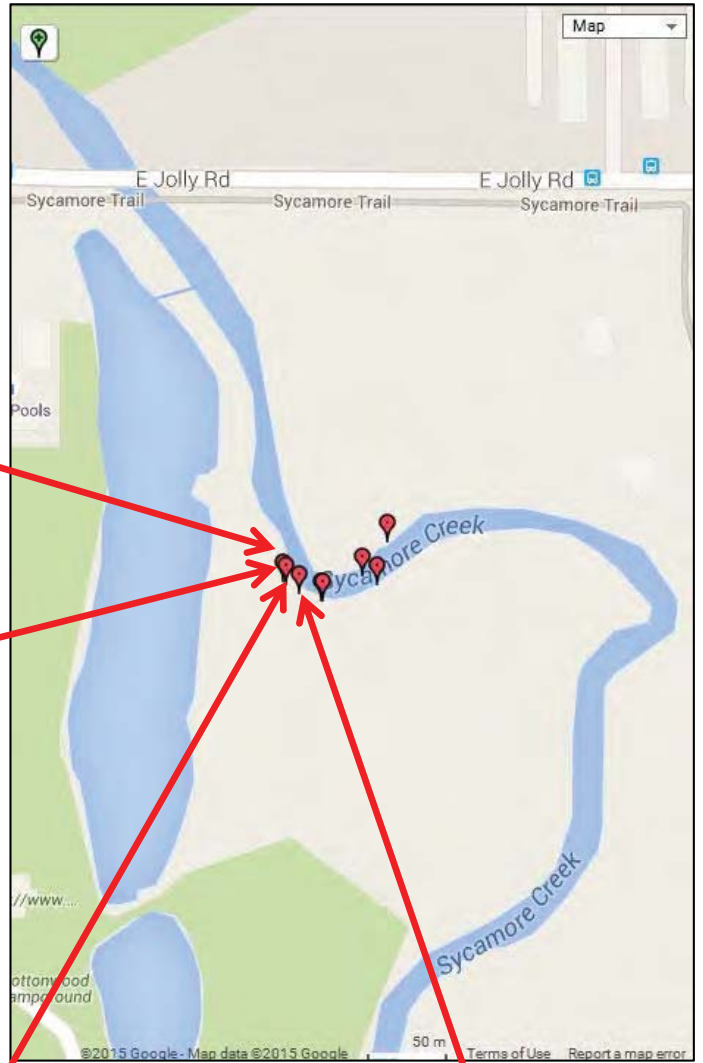


Photo 17: Looking east



Photo 18: Looking west



Location



Photo 19: Fallen trees completely blocking Sycamore Creek, looking east



Photo 20: Fallen trees completely blocking Sycamore Creek, looking east

Sycamore Creek- Ingham Park - Gunn Park to south on Jolly Road



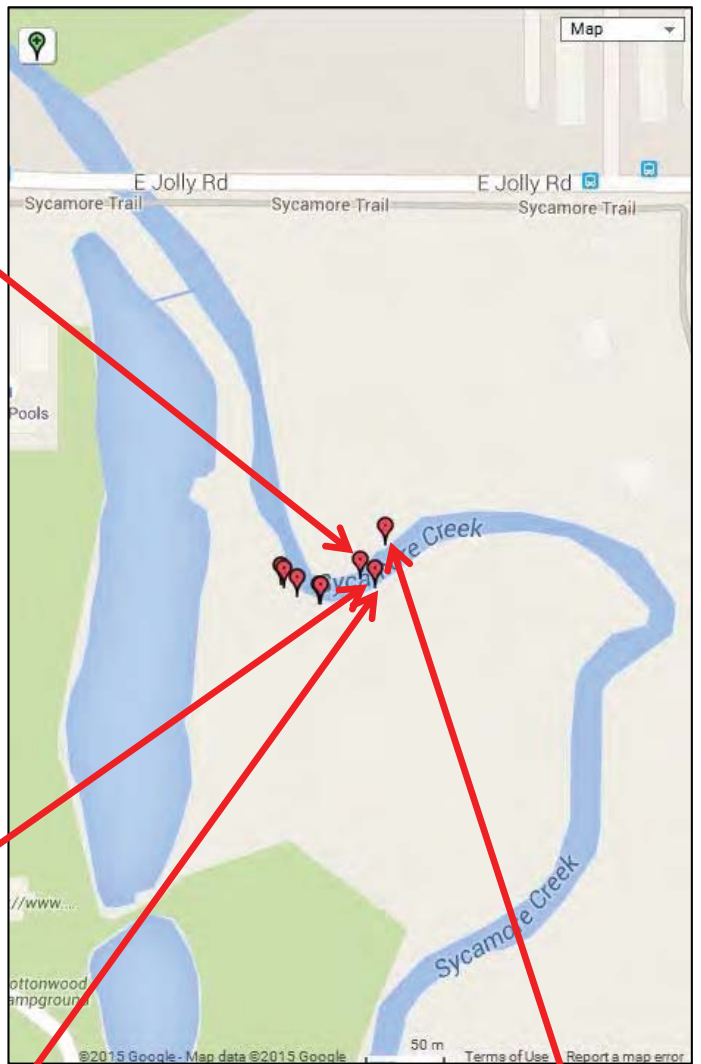
Photo 21: Fallen trees completely blocking Sycamore Creek



Photo 22: Fallen trees completely blocking Sycamore Creek



Photo 23: Fallen trees completely blocking Sycamore Creek



Location



Photo 24: Fallen trees partially blocking Sycamore Creek

Sycamore Creek- Ingham Park - Gunn Park to south of Jolly Road



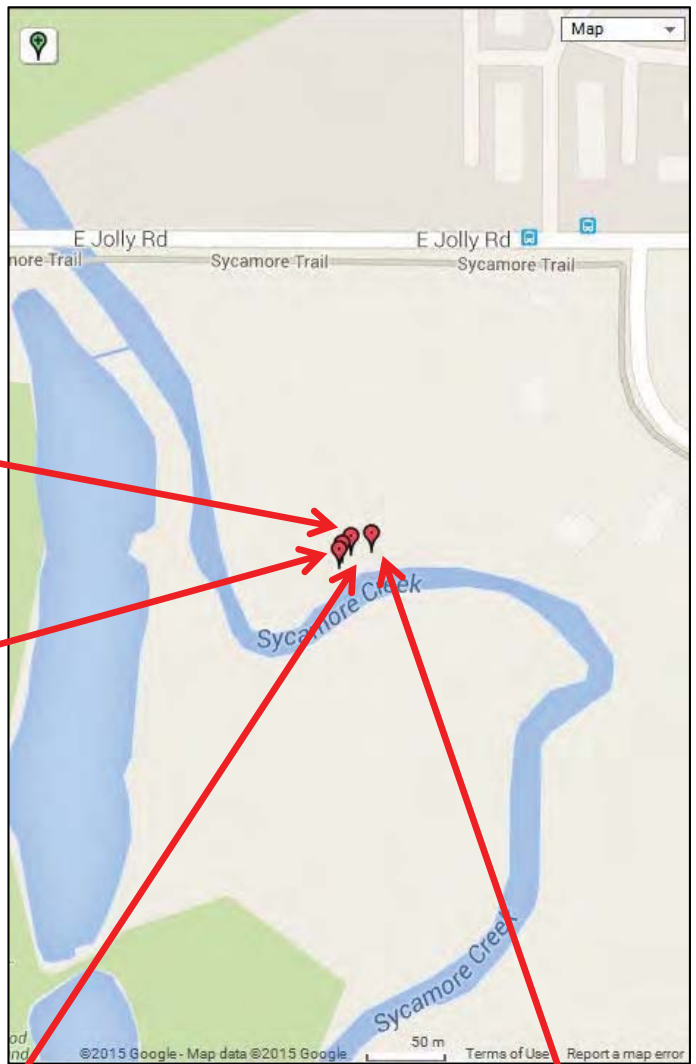
Photo 25: Fallen trees completely blocking Sycamore Creek



Photo 26: Fallen trees completely blocking Sycamore Creek



Photo 27: Fallen trees completely blocking Sycamore Creek



Location



Photo 28: Fallen trees completely blocking Sycamore Creek

Sycamore Creek- Inquire Park Munn Park to south of Holly Road



Photo 29: Fallen trees partially blocking Sycamore Creek, looking east



Photo 30: Fallen trees partially blocking Sycamore Creek


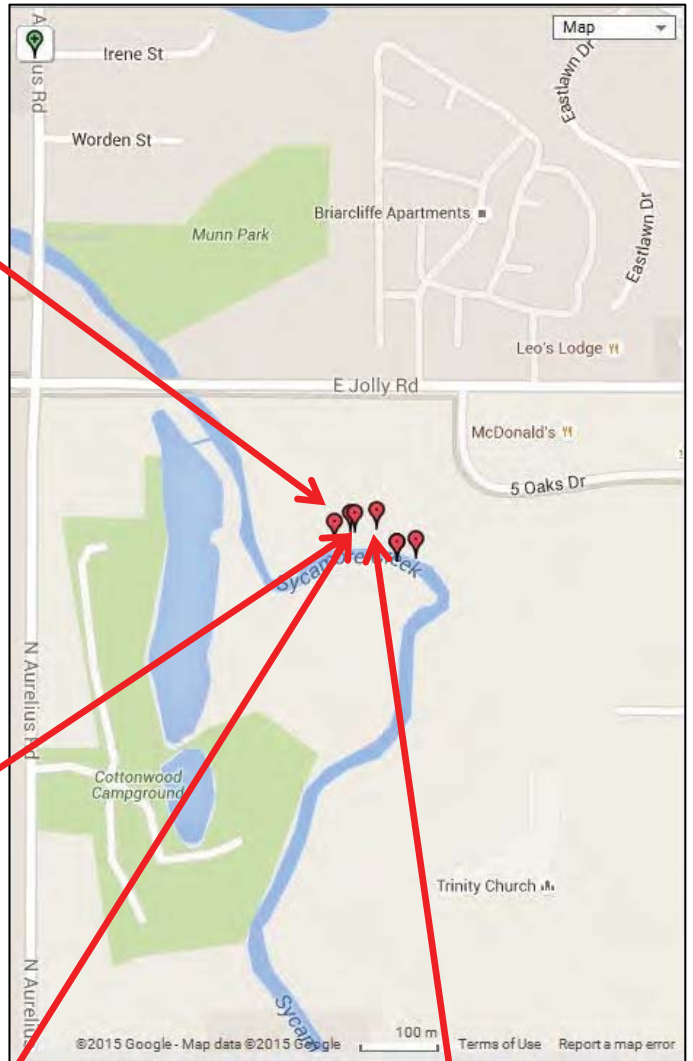


Photo 31: Fallen trees partially blocking Sycamore Creek



Location




Photo 32: Looking east

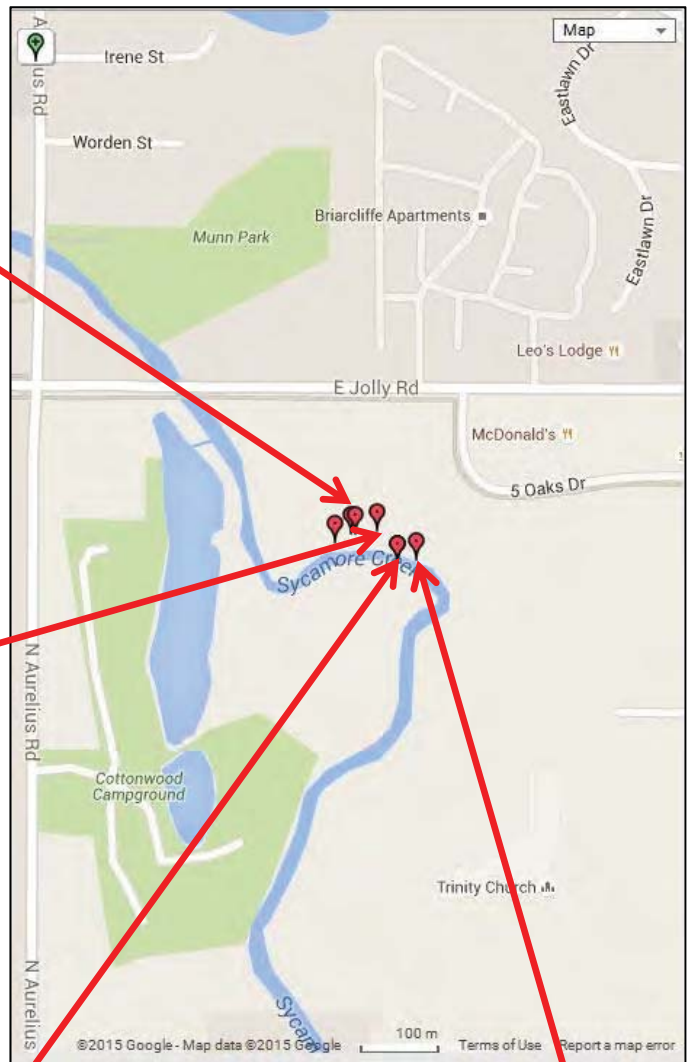
Sycamore Creek- Ingham Park Munn Park to south of Jolly Road



Photo 33: Fallen trees partially blocking Sycamore Creek



Photo 34: Fallen trees partially blocking Sycamore Creek



Location



Photo 35: Fallen trees partially blocking Sycamore Creek



Photo 36: Looking east and upstream of Sycamore Creek