

Leelanau County

COMMUNITY PARKS AND RECREATION PLAN


February 2025

DRAFT



MCSA
GROUP, Inc.

Landscape Architects and Architects
EAST GRAND RAPIDS - MICHIGAN



PREPARED FOR

Leelanau County, Michigan
c/o Parks & Recreation Commission
8527 E. Government Center Drive, Suite 101
Suttons Bay, Michigan 49682
Phone: 231-256-9711

PARKS & RECREATION COMMISSION

Charles Godbout, Chairman
Casey Noonan, Vice Chairman
Steve Christensen, Secretary
Don Frerichs
Melinda Lautner
Kama Ross
Jon Walter
Keith Beduhn
John Popa

BOARD OF COMMISSIONERS

District #1: *Vacant Position*
District #2: James S. O'Rourke
District #3: Douglas Rexroat, Vice-Chairman
District #4: Ty Wessell, Chairman
District #5: Kama Ross
District #6: Gwenne Allgaier
District #7: Melinda C. Lautner

Richard Lewis - Interim County Administrator
Lauren Cypher - Executive Assistant to the County Administrator



2025 Community Parks and Recreation Plan

Leelanau County, Michigan

Prepared by:

MCSA Group, Inc.
529 Greenwood Ave SE
Grand Rapids, MI 49506
(616) 451-3346
www.mcsagroup.com





Table of Contents

1. Introduction	Page
Introduction	1
Plan Purpose	1
Plan Scope	2
2. Community Description	
Introduction	3
Social Characteristics/Demographics	5
Physical Characteristics/Resource Inventory	9
Location Map	10
Zoning Map	10
Future Land Use Map	11
3. Administrative Structure	
Leelanau County Organizational Chart	12
Parks & Recreation Commission	13

	Page
Expenditures and Budget	14
Recreation Programs	14
Recreational Trends	14
Role of Volunteers	15
4. Recreation Inventory	
Introduction	17
Leelanau County Parks Inventory	21
Park Amenity Matrix/Standards & Deficiencies	32
Trails Maps	36
Other Recreation Providers	45
5. Planning and Public Input Process	
Recreation Planning	48
Plan Process and Development	49
6. Recreation Needs and Deficiencies	
Introduction	51
Recreation Standards	51
Recreation Standards for Acreage	
Neighborhood Parks	52
Community Parks	54
Special Use Facilities	56
Recreation Standards for Activities/Facilities	57
Recreation Standards & Deficiencies Table	58
Recreation Facilities Summary	58
7. Goals and Objectives	
Goals and Objectives	59

8. Action Program and Capital Improvement Schedule


Action Program	65
Capital Improvement Schedule	66

9. Local Adoption and Certification Plan

Certification Checklist (submitted online)	
Resolution of Adoption	
Public Hearing Notice	
Minutes of Public Hearing	
Regional Planning Agency Transmittal Letter	
County Planning Agency Transmittal Letter	

10. Appendices

Planning Advertisements	
Community Park and Recreation Survey	
Leelanau County Budgets	
DNR Recreation Grant History	
Township Zoning Maps	
Existing Conditions Maps	
Grant Post-Completion Self-Certification Reports	
Parks Commissioner Architectural Plans	





1 INTRODUCTION

Parks, recreation and open space are important elements of all communities and reflect positively on the quality of life for residents. In recent years, a more holistic approach to recreational planning has been encouraged, stretching beyond the boundaries of traditional parks to include sidewalks, linear trails, greenways, town squares, plazas and other publicly and privately owned lands. A variety of indoor facilities also serve the recreational and social needs of the public. In addition to the human benefits of recreation and open space, there are also important environmental benefits; such as water resource protection, reduced vehicular traffic and plant and wildlife protection.

PLAN PURPOSE

The 2025 Leelanau County Community Parks and Recreation Plan has been prepared as a guide for future decision making concerning recreational facilities and services. This Plan presents an evaluation of the County’s recreation opportunities and needs. It considers the existing facilities in and around the County, the anticipated demand for additional or improved facilities, and the means for providing those facilities over the upcoming five-year period.

Leelanau County regularly updates the Plan both to reflect the changed needs and goals of the community, and to meet the Michigan Department of Natural Resource’s requirements for qualifying for Federal and State funding assistance. These funds are available for land acquisition and facility development and improvements to new and existing parklands. Eligibility under this 2025 Community Parks and Recreation Plan will be in effect for five years. It is recommended, however, that the Plan be reviewed and updated, as necessary, every year to reflect



the changing needs of the community. This will also help assure that the capital improvement schedule reflects the actual budget and grant funding schedule.

PLAN SCOPE

The scope of this plan includes the County’s active and passive recreation facilities, undeveloped open space and linear “green” corridors. Recreational programming is also an important consideration. The area of the plan is essentially limited to the County boundaries. However, consideration is also given to neighboring municipal facilities and regional facilities that influence use patterns. In terms of time, the Capital Improvement Schedule of this document covers development over the next five years. However, the Goals and Objectives developed to guide recreation planning may continue to be relevant for many more years to come.

The mission of the Leelanau County Parks and Recreation Commission is... (to be updated)

Adopted:



2 COMMUNITY DESCRIPTION

Leelanau County was established in 1863 and is one of 83 counties in the State of Michigan. The County is located in the northwestern portion of Michigan’s lower peninsula – “the Little Finger”. The County itself is a peninsula surrounded by Lake Michigan, with the east side of the County bordering the west arm of Grand Traverse Bay and Lake Michigan.

Leelanau County is well recognized throughout the State of Michigan and the United States as an area of significant natural beauty. The County’s unique accessibility to Lake Michigan, the presence of a major national park and state park, relative isolation as a peninsula, and a sought-after rural, small town character have contributed to its desirability as both a place to visit and to live.

Leelanau County and the surrounding area was first occupied by Native Americans. The Grand Traverse Band of Ottawa and Chippewa Indians is a sovereign nation within the borders of the County, owning approximately 627 acres. (Source: Wikipedia.org).

The County borders with Benzie County on the south side and Grand Traverse County/ City of Traverse City on the south and east sides. The local governments in the County include the eleven (11) townships of Bingham, Centerville, Cleveland, Elmwood, Empire, Glen Arbor, Kasson, Leelanau, Leland, Solon, and Suttons Bay; the incorporated villages of Suttons Bay, Northport, and Empire; and a portion of Traverse City.

The major population and settlement areas continue to be Greilickville, Suttons Bay, Peshawbestown, Omena, Northport, Leland, Empire, Glen Arbor, Burdickville, Maple City and Cedar. A small portion of Traverse City is located in the southeastern corner of the town of Lake Leelanau on Grand Traverse Bay. Traverse City serves as the regional center for the area.



Leelanau County has 347 square miles in land area and 2,185 square miles of water. The County is a mixture of orchards, farms, forests, moraines/drumlins, valleys, sand dunes, wetlands, rivers, lakes, bays, villages, residential pockets, and resorts. The settlement pattern of the non-tribal population was agriculture.

Area defined:

- Total 2,532 sq mi (6,560 km²)
- Land 347 sq mi (900 km²)
- Water 2,185 sq mi (5,660 km²) 86%

Source: U.S. Census Bureau; [https://en.wikipedia.org/wiki/Leelanau_County, MI](https://en.wikipedia.org/wiki/Leelanau_County,_MI)





SOCIAL CHARACTERISTICS

POPULATION

The U.S. Census Bureau estimates the population of the Leelanau County (V2022) at 22,870 up 1.025% from the 2020 estimate base.

Table 2.1 Population (Source: U.S. Census Bureau)

	2000	2010	2020
Leelanau County	21,257	21,428	21,743
Grand Traverse County	78,004	86,975	93,592

MEDIAN AGE

While the overall population is the most important consideration, there are other characteristics to consider when planning for a community’s recreation. The age distribution of a community influences the types of facilities and programs needed. Table 2-2 shows that the County’s median age is higher than State average. 32.4% of the population is 65 year or older with 18.7% are 65 years or older in the State of Michigan.

Table 2.2 Median Age (Source: Data USA)

	2021
Leelanau County	55.2
Michigan	39.8



AVERAGE HOUSEHOLD SIZE

The U.S. Census Bureau recorded 15,421 households in the Leelanau County (2020 Decennial Census) with an average of 2.80 person per household.

INCOME, POVERTY AND EMPLOYMENT

Year-round Leelanau County households had a median income of \$82,345 up +/- \$4,381 from previous census data. This is compared to the median household income in Michigan being \$66,986 in 2022

Source: U.S. Census Bureau ACS 2022

PHYSICALLY CHALLENGED

The disability status of a population may be especially significant when considering recreational needs for a community. With 13.9% of Leelanau County's population affected by some form of disability, these individuals may have difficulty participating in recreational programs, accessing facilities or even getting to designated public areas. Understanding the disability status of the County's population may assist decision-makers in determining adequate programs and appropriate locations for recreational activities. With the passage of the Americans with Disabilities Act of 1990 (ADA), all areas of public service and accommodation became subject to barrier-free requirements, including parks and recreation facilities and programs.



TRANSPORTATION NETWORK

The primary mode of transportation for residents within the County is by automobile via a connection of state and county highways. The Michigan State Highways include M-22, that parallels the shoreline on both the east and west sides of the county; M-72, which connects Traverse County on the east to Empire on the west; M-204, which connects Leland to Suttons Bay over the Lake Leelanau Narrows; M-109, which extends just north of Empire through Sleeping Bear Dunes National Lakeshore to Glen Arbor; and M-201, in the Village of Northport. These trunk lines are maintained by the Michigan Department of Transportation through a contract with the Leelanau County Road Commission. In addition, there are many County roads throughout the area that are maintained by the Road Commission. There is also a ferry service that operates from spring to fall out of Leland to North and South Manitou Islands.

The Bay Area Transportation Authority (BATA) based in Traverse County offers regional bus transportation opportunities by individual reservations and the Suttons Bay Loop. The Suttons Bay Loop is a fixed route service for the rural villages in Leelanau County. This service operates seven days a week to provide rural communities convenient, predictable, and affordable transportation.

There are two off-road, non-motorized transportation through-fares in Leelanau County which are the Leelanau Trail that is part of the Traverse Area Recreation and Transportation Trails, Inc. (TART Trails) and the Sleeping Bear Heritage Trail. The Leelanau Trail stretches over 15 miles through the last of the Leelanau County railway corridors, connecting Traverse County to Suttons Bay. The Sleeping Bear Heritage Trail is 20 miles end to end including a 3 mile route on the road through Glen Arbor. There are 5 miles remaining to complete the 27-mile trail.

Because of the scenic attributes, inherent beauty, and rural characteristics displayed along the Michigan State Highways of M-22, M-109, and M-204, these routes have been designated the **Leelanau Scenic Heritage Route**. The Route is a major artery of commerce for Leelanau County, a scenic corridor for viewing some of the most memorable vistas, and a gateway to the Sleeping Bear Dunes National Lakeshore.



Each highway of the Route provides the traveler, whether local resident or visitor, the opportunity to experience the many unique villages that are woven into the landscape of Leelanau County.

LAND USE

The Leelanau General Plan’s chapter on “Preservation of Peninsula Character” states that *“The existing natural and people-made features on the peninsula that make up its rural character are inter dependent with the activities that comprise its economic base. It is important therefore, that future land use changes on the peninsula enhance, not undermine the character of the area around it, and in so doing, contribute to the protection of the unique rural character of the entire Leelanau Peninsula.”*

In numerical terms, Leelanau County is nearly 21% agricultural land, 48% wooded land, 15% open land, 6% inland lakes/wetlands, 2% sand dune/barren land, and 8% urban land. (Land use/cover relationship in 2000.)

The current development pattern is characterized by the fragmentation of large agricultural or forested parcels into lots between 1 and 20 acres in size primarily for use as sites for single family homes. The Leelanau General Plan continues to promote and work towards a future of strong intergovernmental cooperation through education in an effort to balance growth in a manner that protects the natural features and preserves and enhances Leelanau County’s character while accommodating future growth and economic expansion.



PHYSICAL CHARACTERISTICS & RESOURCE INVENTORY

CLIMATE

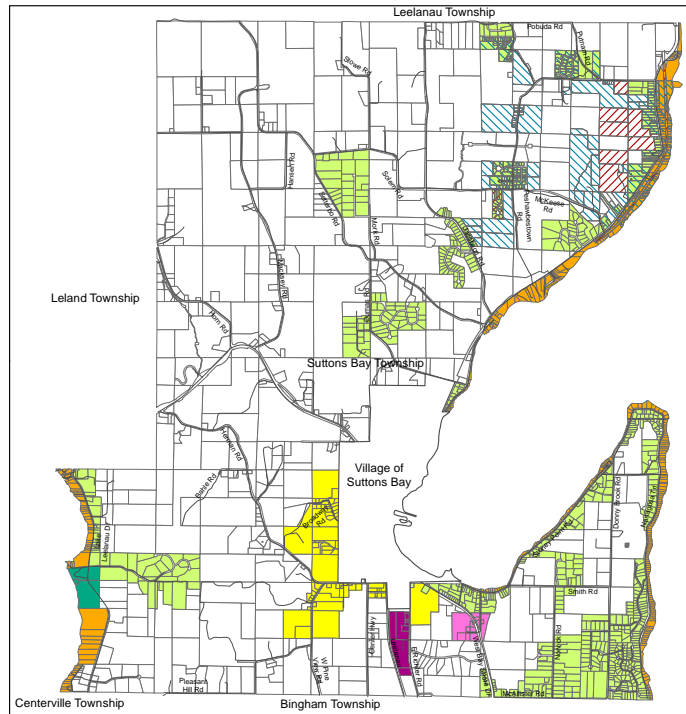
Leelanau County, Michigan has a continental climate with cold winters and warm summers. The average temperature ranges from 12 to 24 degrees Celsius (54 to 75 degrees Fahrenheit) throughout the year. Summers are usually sunny and mild with temperatures reaching up to 32 degrees Celsius (90 degrees Fahrenheit). Winters are often long and cold, and can drop as low as -17 degrees Celsius (1 degree Fahrenheit). The county receives an average of 82 cm (32 inches) of rain annually, most of which typically falls in spring and summer months. Leelanau County typically receives heavy snowfall. The proximity to Lake Michigan moderates temperature extremes while providing average annual snowfall of 125” to 145”.



LOCATION MAP



ZONING MAP - ADDITIONAL MAPS INCLUDED IN APPENDIX



ZONING MAP

SUTTONS BAY TOWNSHIP,
LEELANAU COUNTY

DRAFT

Date | February 2020

Source | Leelanau County Equalization

Districts	Agricultural	C-2 Richter Road
Rural Residential	Waterfront Resort	
Neighborhood Residential	GTBOCI	
Shoreline Residential	Federal Trust Land	
C-1 M-22	Non Trust Land	

Miles
0 0.375 0.75 1.5

Networks Northwest

The lines of this map are representational of the actual Township boundary and parcel lines and are not intended to be substituted for an official survey or used to resolve boundary or area discrepancies. Consult official Suttons Bay Township records for precise distances, boundaries or areas.

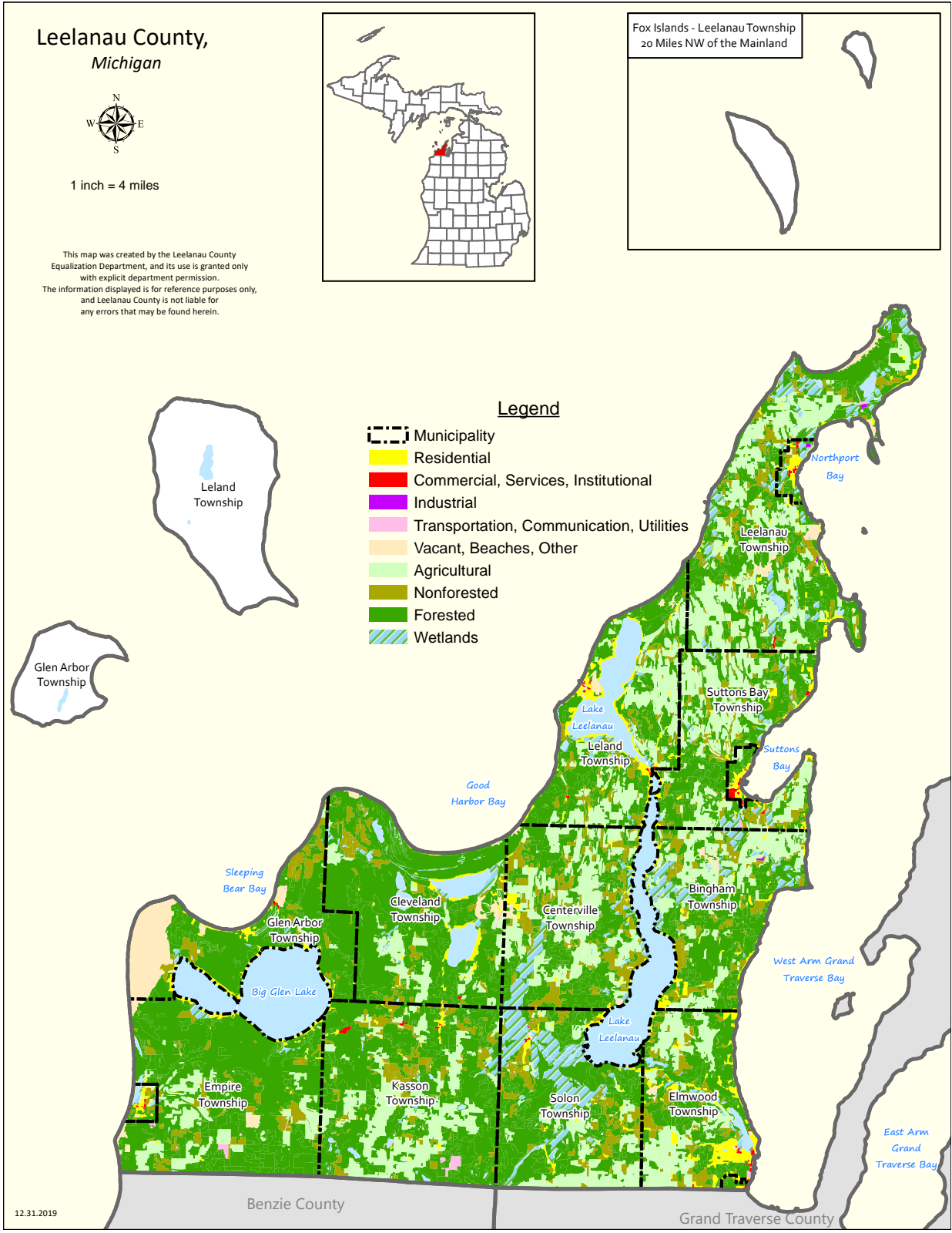
Federal Trust and Non-Trust Lands are under the jurisdiction of the Grand Traverse Band of Ottawa and Chippewa Indians.

CERTIFICATION
I, Sandy VanHuytsee, Township Clerk, Suttons Bay Township, do hereby certify that this is a true copy of the map adopted by the Township Board for Suttons Bay Township, Leelanau County, Michigan, as amended on the revision date noted.

Sandy VanHuytsee, Clerk, Suttons Bay Township,
Leelanau County, Michigan
Date: _____



LAND USE MAP

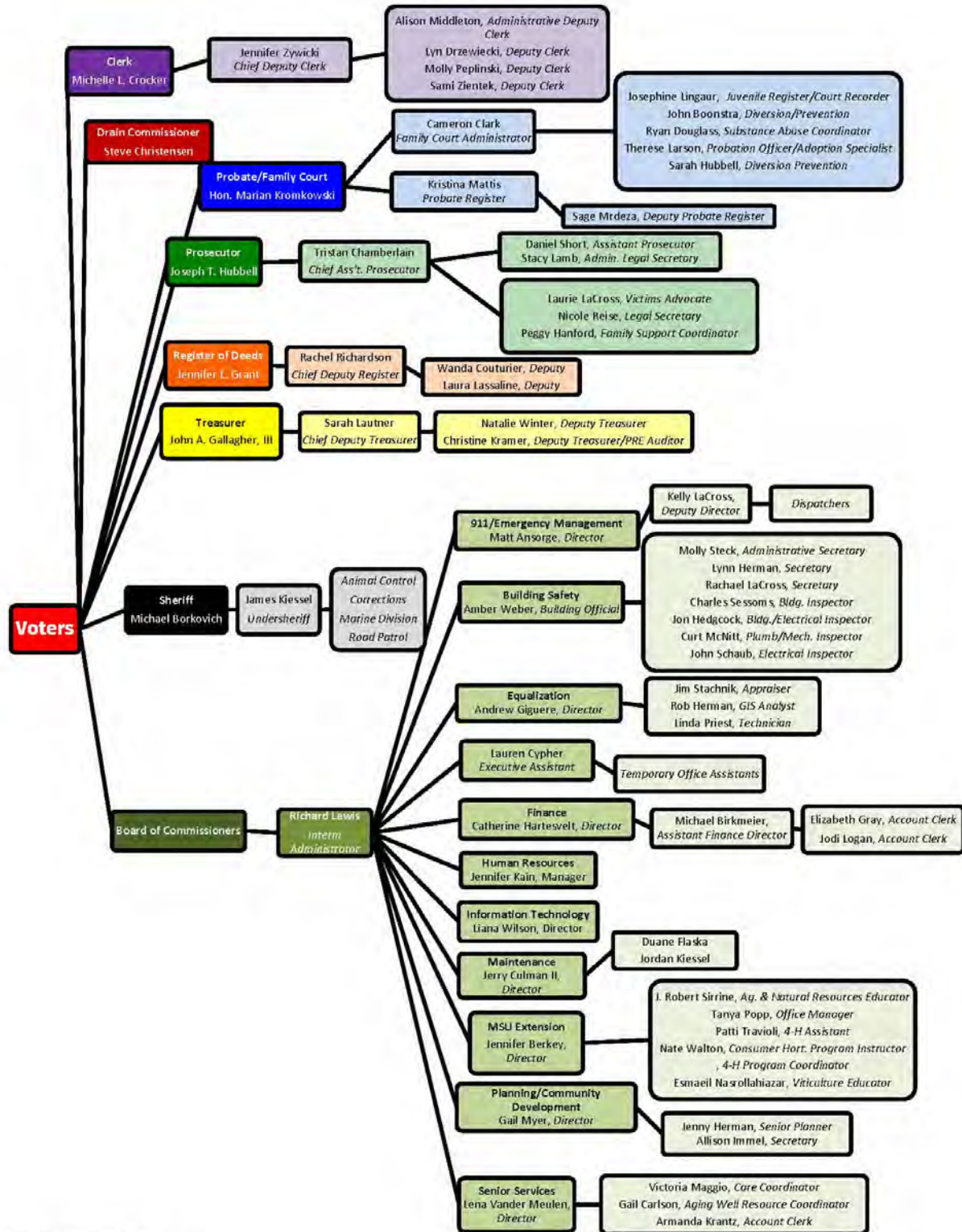




ADMINISTRATIVE STRUCTURE 3

Recreation planning is a method for anticipating and arranging recreational improvements so that they may be implemented on a reasonable schedule and without an adverse effect on a community's administrative and financial structure. An effective recreation plan will recognize the practical relationship between a community's administrative structure and its ability to follow through on a recommended recreational improvement program.

The Leelanau County Organizational Chart can be found on the following page.



Updated: October 29, 2024



PARKS & RECREATION COMMISSION

The Leelanau County Parks & Recreation Commission was created by County Board resolution #2003-007 on April 15, 2003, was authorized to provide recommendations and guidance regarding policy issues associated with the parks and recreation facilities and programs in Leelanau County.

The Commission consists of up to 10 volunteer members appointed by the County Board of Commissioners, all with varying term lengths. There are member representatives from the Leelanau County Board of Commissioners, the Road Commission, the Drain Commissioner, the Planning Commission, and appointed citizens.

This interrelationship of membership provides a direct linkage between the public bodies as well as providing a wealth of information from which to draw upon. They typically meet once a month and are guided in their actions by an adopted set of bylaws. The County Maintenance Department provides staff for park development and maintenance.

The Leelanau County Parks and Recreation Commission is composed of 10 members.

- Charles Godbout, Chairman
- Casey Noonan, Vice Chairman
- Steve Christensen, Secretary
- John Arens
- Don Frerichs
- Melinda Lautner
- John Popa
- Kama Ross
- Jon Walter
- Keith Beduhn



PARK EXPENDITURES

PARK AND RECREATION 2025 BUDGET

An annual operating budget for operation and maintenance of the County recreational facilities is approximately \$226,761.00. Please see Appendices for Department 850756 Parks and Recreation Budget sheets.

RECREATIONAL PROGRAMING

The Parks and Recreation Commission works with the school districts and 4-H groups for use of the Myles Kimmerly and 4-H Park for soccer leagues, baseball leagues, and agricultural activities. Myles Kimmerly and the 4-H Park are close to the Glen Lake Community Schools. The Commission also worked with the Leelanau Conservancy on the acquisition of the Veronica Valley Park due to its location in the Lake Leelanau Watershed, and the stream and wetlands that are within the property.

RECREATIONAL TRENDS

The 10 most common park features in 2023 include: playgrounds (83.7% of park respondents have playgrounds); park shelters such as gazebos and picnic shelters (80.7%); park restroom structures (79.3%); outdoor sports courts for sports like basketball, tennis and, of course, pickleball (73.6%); walking and hiking trails (71.2%); bleachers and seating (70.4%); natural turf sports fields (69.6%); open spaces like gardens and natural areas (67.9%); concession areas (63.3%); and classrooms and meeting rooms (62.5%). Classrooms and meeting rooms rose into the top 10, switching places with community or multipurpose centers.

The most commonly planned program additions in 2023 for parks include: 1. Teen programming (up from No. 5) 2. Environmental education programs (no change) 3. Educational programs (up from No. 8) 4. Programs for active older adults (did not appear in the top 10 for parks in 2022) 5. Fitness programs (down from No. 1) 6. Arts and crafts (did not appear in 2022) 7. Group exercise programs (down from No. 4) 8. Adult sports teams (down from No. 7) 9. Mind-body balance programs



such as yoga (down from No. 3) and 10. Special needs programs (down from No. 9)

ROLE OF VOLUNTEERS

Throughout the year, the parks have received donations from volunteers in time and money to assist with specific park projects or for maintenance and repairs. An example of effective volunteer support outside of the Parks and Recreation Commission is the Glen Lake Woman’s Club, which maintains and schedules the use of the Old Settlers Park Chapel.





4 RECREATION INVENTORY

EXISTING RECREATION INVENTORY

In order to determine the recreational needs for Leelanau County, an analysis of the existing facilities was undertaken. The intent of the analysis is to provide a clear evaluation of the strengths and weaknesses of the existing recreational opportunities the County has to offer its citizens. The inventory is based on information provided by County staff and site inspections carried out by MCSA Group as part of the planning process.



COUNTY PARK AND OPEN SPACE FACILITIES

The county park properties all fall under the classification of neighborhood and community parks. This classification is adapted from “Park, Recreation, Open Space and Greenway Guidelines,” J. D. Mertes and J. R. Hall, 1995, as recommended by the Michigan Department of Natural Resources. A more detailed description and photographic inventory of each site follows. An existing recreation facilities matrix provides a summary of the facilities provided at each location.



ACCESSIBILITY

An accessibility assessment of each facility was undertaken using the following ranking system for the site elements based upon the 2010 Standards for Accessible Design:

- 1 - NONE
- 2 - SOME
- 3 - MOST
- 4 - ALL
- 5 - THE FACILITY MEETS THE PRINCIPALS OF UNIVERSAL DESIGN

Equitable Design, Flexibility in Use, Simple and Intuitive Use, Perceptible Information and Tolerance for Error, Low Physical Effort and Size and Space for Approach and Use

NEIGHBORHOOD PARKS

Neighborhood parks remain the basic unit of the park system and serve as the recreational and social focus of neighborhoods. This type of park typically serves a ¼- to ½-mile distance and is uninterrupted by nonresidential roads and other physical barriers. A size of 5-10 acres is considered optimal for this type of park. The focus is on informal active and passive recreational activities, such as walking, field games, court games, playground equipment, and picnicking. The County has one neighborhood park.

COMMUNITY PARKS

Community-wide parks serve a broader purpose than neighborhood parks and provide a range of facilities and areas capable of supporting structured and unstructured community participation. These areas are typically between 30 and 50 acres in size and serve two or more neighborhoods within a half to three-mile distance. Facilities may include wooded or natural areas, picnic shelters and grills, bike or hiking trails and other semi-active and passive uses for large groups of people.



COMMUNITY PARKS CONTINUED

They may also contain specialized recreational facilities such as swimming pools, community centers and lighted ball diamonds. Community parks should be easily accessible from throughout their service area. Currently there are two County parks classified within this category.

SPECIAL USE FACILITIES

The Special Use classification covers a broad range of parks and recreation facilities oriented toward single-purpose use. Special uses generally fall into three categories:

- **Historic/Cultural/Social Sites:** Unique local resources offering historical, educational, and cultural opportunities. Examples include historic downtown areas, performing arts parks, arboretums, ornamental gardens, performing arts facilities, indoor theaters, churches, public buildings, and amphitheaters.
- **Recreation Facilities:** Specialized or single purpose facilities. Examples include community centers, senior centers, community theaters, hockey arenas, marinas, golf courses, and aquatic parks.
- **Outdoor Recreation Facilities:** Examples include tennis centers, softball complexes, sports stadiums.

Recreation needs, community interests, the type of facility, and land availability are the primary factors influencing location. Special use facilities should be viewed as strategically located community-wide facilities rather than as serving well-defined neighborhoods or areas. Where feasible, a geographically central site is optimal. The site should be easily accessible from arterial and collector streets, where feasible. Facility space requirements are the primary determinants of site size. The County has one facility that fits into this classification.





MYLES KIMMERLY PARK



**COMMUNITY PARK /
SPECIAL USE FACILITY**
107 ACRES

Address
1110 W Burdickville Rd.

Leelanau County had purchased the Dr. Burke Farm in 1901 and established it as the “poor farm” when the State of Michigan mandated that each county must care for the health and welfare of its impoverished residents. The original barn had burned down in 1911, but architect Jens C. Petersen designed a replacement barn which still stands today as a historic landmark and testament to the county’s commitment to helping those in need. The remaining park land was developed by the Cedar/Maple City Lions Club in 1974 and provides opportunities for team and individual sports, group gatherings, and nature experiences.

Amenities:

Sand volleyball court, basketball court, playground, tennis courts, picnic shelters, restroom building, ball fields, soccer fields, disc golf course, golf range, 4H building and arenas, produce garden, and Poor Farm Barn.

Events:

Soccer, baseball and softball tournaments, disc golf leagues, 4H, archery, compost demonstration.

Accessibility Rating: 2

Accessibility Improvements:

Walkways and parking need to be replaced to be accessible.

Condition:

Park is in good condition.

NOTE: This is park #1 on Figure #7, Park Location Map (page 35).



MYLES KIMMERLY PARK AMENITIES



Tennis Courts



Sand Volleyball Court / Basketball Court



Soccer Fields



Disc Golf



Playground



Picnic Shelters



MYLES KIMMERLY PARK AMENITIES



Golf Range



Produce Garden



Restroom Building



Storage Building



Barn



Historic Sign



VERONICA VALLEY PARK



COMMUNITY PARK
93 ACRES

Address
4341 S Lake Leelanau Dr.

The Veronica Valley Park property was formerly a family-operated, nine-hole golf course. Leelanau County acquired the park in 2008, and in 2016 the county commissioned planning and design work to propose improvements to the park to implement more passive recreation activities and improved accessibility for users.

Amenities:

Parking, fishing ponds, playground, porta-potty pad, and 3-miles of mowed walking/snowshoe/cross country ski trails.

Events:

Kids fish day (collaboration with County Parks and Recreation, Lake Leelanau Lake Association, Cedar Rod and Gun Club and Cherryland rural electrical co-op), fish plantings, high school cross-country meets and local school field trips.

Accessibility Rating: 2

Accessibility Improvements:

Pathways around pond and access to pond.

Condition:

Park is in good condition.

NOTE: This is park #62 on Figure #7, Park Location Map (page 35).



VERONICA VALLEY PARK AMENITIES



Kiosk



Playground



Porta-Potty on Concrete Pad



Picnic Area



VERONICA VALLEY PARK AMENITIES



Gravel Pathway to Ponds



Front Pond



Footbridge



Back Pond



OLD SETTLERS PARK



NEIGHBORHOOD PARK

6.5 ACRES

Address

8854 S Dunns Farm Rd.

Residents of the logging community of Burdickville held a picnic on August 2, 1893, to honor two elderly pioneers, Kasson Freeman and John Fisher. High attendance at this first picnic inspired the organizers to hold one annually. The county purchased the parcel in 1912 for a permanent picnic grounds of the Old Settlers Picnic, which people come from miles around to attend each year.

Amenities:

Playground, gazebo, restroom building, chapel, picnic area, fire pit, overlook deck, seasonal dock, gravel boat launch, grub shack, bench seating, parking, and native plantings.

Events:

Old Settlers Annual Picnic, Fabulous Horndogs concert, 4th of July flag raising

Accessibility Rating: 2

Accessibility Improvements:

Improvement to achieve accessibility to and around the playground, walkways, water access, picnic and grilling areas.

Condition:

Park is in good condition.

NOTE: This is park #2 on Figure #7, Park Location Map (page 35).



OLD SETTLERS PARK AMENITIES



Picnic Area



Firepit



Historic Sign



Chapel



OLD SETTLERS PARK AMENITIES



Playground



Grub Shack



Non-Motorized Boat Launch



Seasonal Dock



this page is intentionally left blank

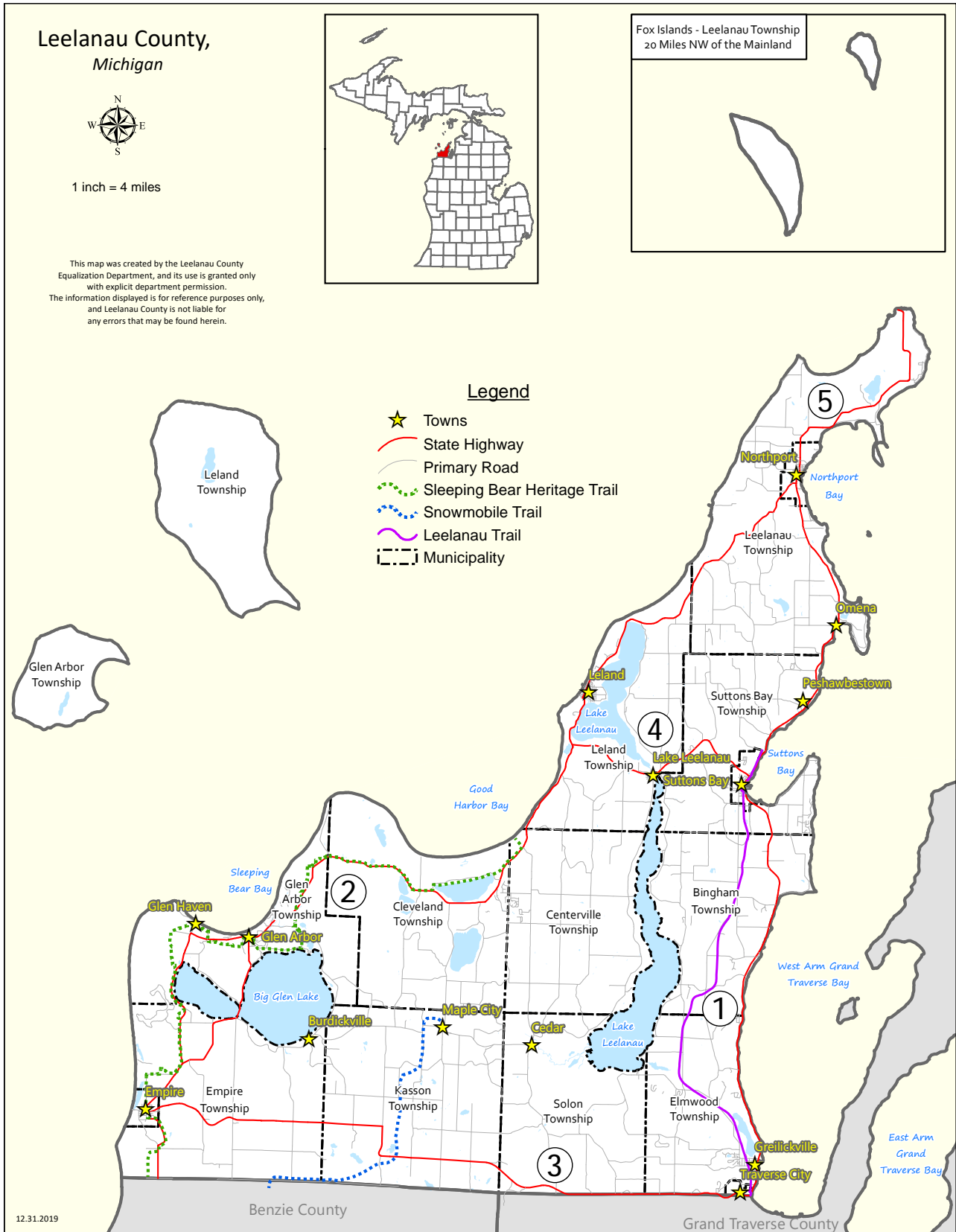


PARK AMENITIES / STANDARDS AND DEFICIENCIES

RECREATION SITES		Baseball/Softball	Basketball Courts	Non-Motorized Boat Launch	Cooking Grills	Fishing	Nature Trails	Pickleball Courts	Picnic Area	Playground	Restroom/Toilet	Skateboard Park	Shelter	Soccer Field	Swimming	Tennis Courts	Volleyball	Ice Skating Rink	Sledding Hill	Dog Friendly	Equestrian Trail	
Name	Location																					
Myles Kimmerly Park	1110 W Burdickville Rd.	3											4			2					X	
Veronica Valley Park	4341 S Lake Leelanau Dr.																				X	
Old Settlers Park	8854 S Dunns Farm Rd.																					



MULTI-USE AND SNOWMOBILE TRAILS





SCENIC HERITAGE ROUTE





SLEEPING BEAR HERITAGE TRAILS





PARK LOCATION MAP

Leelanau County,
Michigan

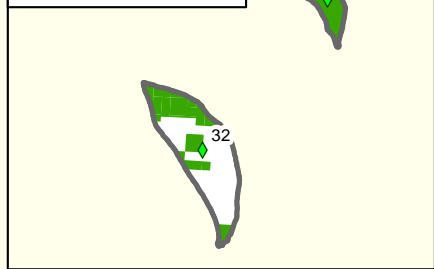


1 inch = 4 miles

This map was created by the Leelanau County Equalization Department, and its use is granted only with explicit department permission. The information displayed is for reference purposes only, and Leelanau County is not liable for any errors that may be found herein.



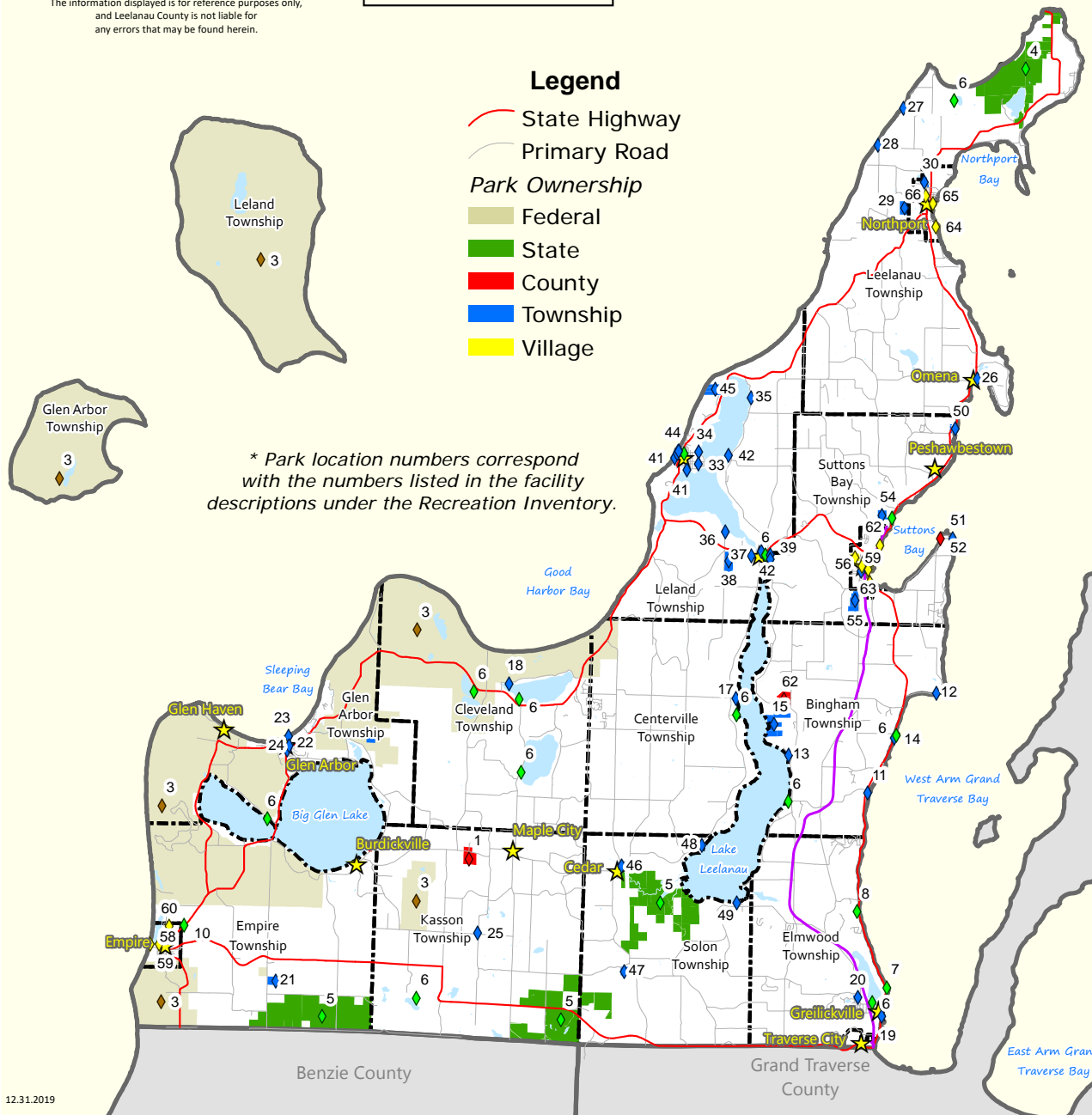
Fox Islands - Leelanau Township
20 Miles NW of the Mainland



Legend

- State Highway
- Primary Road
- Park Ownership**
- Federal
- State
- County
- Township
- Village

* Park location numbers correspond with the numbers listed in the facility descriptions under the Recreation Inventory.



12.31.2019



FEDERAL FACILITIES

FACILITY	DESCRIPTION AND ACTIVITIES	ACRES	LOCATION
3 - Sleeping Bear Dunes National Lakeshore	<p>35 miles of shoreline on Lake Michigan; inland lakes; dune formations; beaches; forests; rural historic farm district.</p> <p>Camping:</p> <ul style="list-style-type: none"> • D.H. Day Campground • Group Campground • Rustic/Backcountry <p>Activities: hiking, swimming, hunting, cross-country skiing, driving tours, interpretive center with auditorium, interpretive programs, snowshoeing, birdwatching, wildflowers, scenic views; Port Oneida Rural Historic District</p>	45,854	<p>Southwest portion of Leelanau County</p> <p>South Manitou & North Manitou Islands</p>

STATE FACILITIES

MICHIGAN DEPARTMENT OF NATURAL RESOURCES			
FACILITY	DESCRIPTION AND ACTIVITIES	ACRES	LOCATION
4 - Leelanau State Park	<p>Grand Traverse Lighthouse and Museum; rustic campground with 42 campsites along Lake Michigan; two mini cabins (each with room to sleep four); a picnic pavilion with tables and outside grills; playground area; pit toilets; 8.5 miles of hiking trails, bird watching, cross country skiing, snowshoeing trails; designated areas of hunting; sand dunes; woodlands; an inland lake; an overlook of Lake Michigan and the Fox Islands; and a pristine section of the Cathead Bay/Lake Michigan shoreline</p>	1,300	<p>The Leelanau State Park features sand dunes and woodlands and is located at the extreme northern edge of the County, north of Northport near Woolsey Airport.</p>



MICHIGAN DEPARTMENT OF NATURAL RESOURCES			
FACILITY	DESCRIPTION AND ACTIVITIES	ACRES	LOCATION
6 - Boat/Fishing Access Sites	<ol style="list-style-type: none"> 1. South Lake Leelanau – east side 2. Cedar Lake boat launch 3. Leland River: boat launch, parking, picnic tables 4. South Lake Leelanau Narrows, boat launch, parking 5. Glen Lake 6. Grand Traverse Bay - boat launch, parking 7. South Lake Leelanau - West side boat launch, dock and parking 	approximately ½ to 1 acre in size per site	<ol style="list-style-type: none"> 1. West end of Bingham Road in Bingham Twp. 2. Off Cherry Bend Road in Elmwood Township 3. Leland in Leland Twp. next to the Bluebird. 4. Off Co. Rd. 641 in Suttons Bay Twp. 5. At Day Forest Road and M-22 in Glen Arbor Twp. 6. At Hilltop Rd. in Bingham Township 7. 1 Mile south of Hohnke Rd. on CR 643

MICHIGAN DEPARTMENT OF TRANSPORTATION			
FACILITY	DESCRIPTION AND ACTIVITIES	ACRES	LOCATION
7 - Roadside Park	Access to West Grand Traverse Bay/Lake Michigan		West Grand Traverse Bay/Lake Michigan off of M-22 in Elmwood Township
8 - Roadside Park	Picnic table; access to West Grand Traverse Bay/Lake Michigan		West Grand Traverse Bay off M-22 near Crain Hill Road in Bingham Township
9 - 45th Parallel Park	Grand Traverse Bay/Lake Michigan; water access, swimming, picnic table	1.5	M-22 north of the Village of Suttons Bay in Suttons Bay Township
10 – Scenic Overlook	Picnic tables		North of Empire on the west side M-22 in Empire Township
Leelanau Scenic Heritage Route	Driving tours; scenic views; agri-tourism; villages, historical sites	60 miles	County wide: M-22, M-109, M-204

TOWNSHIP FACILITIES

BINGHAM TOWNSHIP			
FACILITY	DESCRIPTION AND ACTIVITIES	ACRES	LOCATION
11 - Boughey Park	West Grand Traverse Bay/Lake Michigan frontage; swings, picnic tables, grills, pavilion		East end of Bingham Road (CR 618)



BINGHAM TOWNSHIP			
FACILITY	DESCRIPTION AND ACTIVITIES	ACRES	LOCATION
12 - Hendryx Park	Leased from the Leelanau County Road Commission for 99 years; West Grand Traverse Bay/Lake Michigan frontage/sandy shore, parking, grill, picnic table, restrooms		Lee Point Road
13 - Bingham Township Park	South Lake Leelanau frontage; swimming, picnic tables, grills, changing house, restroom facilities, basketball court, trash receptacles		Park Road
14 - Groesser Park	West Grand Traverse Bay/Lake Michigan frontage; sandy shore, scenic view		Off M-22 near Hilltop Road
15 - Mebert Creek Natural Area	East shore of Lake Leelanau; wetlands that may be used for hiking and exploring	155	End of Donner Road
16 - RexDobson Ruby Ellen Farm (501c.3)	Historic farm preservation cultural and historical site offering educational programs; gift shop; special events; National Register of Historic Places	90	Center Highway (CR 633) at Shady Lane Rd.

CENTERVILLE TOWNSHIP			
FACILITY	DESCRIPTION AND ACTIVITIES	ACRES	LOCATION
17 - Centerville Township and Boat Launch	On Lake Leelanau; boat launch, dock, two pavilions with tables, porta-johns in the summer		End of Hohnke Road (CR 620)

CLEVELAND TOWNSHIP			
FACILITY	DESCRIPTION AND ACTIVITIES	ACRES	LOCATION
18 - Cleveland Township Park	Little Traverse Lake access; picnic area	2	Northwest side of Little Traverse Lake Road

ELMWOOD TOWNSHIP			
FACILITY	DESCRIPTION AND ACTIVITIES	ACRES	LOCATION
19 - Greilickville Harbor Park	Marina with deep water launch capability, contracted and transient boat slips and buoys; beach area, covered picnic facilities with grills, playground equipment	9	West Grand Traverse Bay/ Lake Michigan off M-22
20 - Cherry Bend Community Park	Covered picnic facilities with grills, playground equipment, tennis courts, soccer, volleyball, baseball field	14.5	Cherry Bend Road (CR 633) and Lincoln Rd. by Township Hall



EMPIRE TOWNSHIP

FACILITY	DESCRIPTION AND ACTIVITIES	ACRES	LOCATION
21 - Empire Township Park	Picnic shelter, public campgrounds	80	County Road 677 south of M-72 and north of Beeman Road

GLEN ARBOR TOWNSHIP

FACILITY	DESCRIPTION AND ACTIVITIES	ACRES	LOCATION
22 - Glen Arbor Township Park	1 full and 2 half Basketball courts, 4 tennis courts, 3 pickleball courts, outdoor exercise equipment, 2 picnic pavilion areas, accessible children's playground, public restroom, and walking trail		Southeast corner of State Street and M-22
23 - Glen Arbor Boat Ramp	Boat launch		Lake Michigan at the end of Manitou Blvd.
24 - Garden Park	Restrooms; information kiosk (seasonal); native planting gardens; donor brick walks and sitting areas		Lake St. off M-22 in the business district

KASSON TOWNSHIP

FACILITY	DESCRIPTION AND ACTIVITIES	ACRES	LOCATION
25 - Kasson Township Park	Playground, tot lot, picnic area		At the Township Hall on Kasson Center Road and Newman Road

LEELANAU TOWNSHIP

FACILITY	DESCRIPTION AND ACTIVITIES	ACRES	LOCATION
26 - Omena Beach	Omena Bay of West Grand Traverse Bay/Lake Michigan with 100 feet of sand beach; unsupervised swimming, playground area, picnic tables, a vault toilet		Omena off M-22 on Omena Point Road
27 - Christmas Cove Park	Lake Michigan with 200 feet of sand beach; unsupervised swimming; picnic tables, a vault toilet		Christmas Cove Road
28 - Peterson Park	Lake Michigan with 1,000 feet of beach frontage; stairway to beach; scenic overlook; 25 picnic tables, 25 outdoor grills, play equipment, volleyball area, pavilion with 6 tables and two large grills, well water, vault toilets		Peterson Park Road end



LEELANAU TOWNSHIP			
FACILITY	DESCRIPTION AND ACTIVITIES	ACRES	LOCATION
29 - Braman Hill Recreation Area	Scenic overlook, picnic tables, outdoor grills, fire pit, drinking fountains, tot lot, basketball courts, 4 tennis courts, skateboard park with 8 ramps and obstacles with 100 feet of quarter pipe, unsupervised lighted ice rink, sledding hill, warming room, handicap accessible restrooms; Northport Sportsman's Club Shooting Range		West of Northport between Melkild and Johnson Roads
30 - Buster Dame Recreation Field	3 ball diamonds, 4 aluminum bleachers, concession stand, handicap accessible restrooms		Village of Northport
31 - North Fox Island	Currently operated by the Beaver Islands State Wildlife Research Area; Public 3,000 ft. turf airstrip (designation 6Y3)	3.32 sq miles	NW of the tip of Leelanau County
32- South Fox Island	2/3 private - 1/3 public; no ferry service or docks; 5,500 ft. private runway; Historic S. Fox Island lighthouse operated by the Fox Island Lighthouse Assoc. (FILA); Hunting permitted on State land only; Historic cemetery (Source: Wikipedia.com)	5.36 sq miles	NW of the tip of Leelanau County

LELAND TOWNSHIP			
FACILITY	DESCRIPTION AND ACTIVITIES	ACRES	LOCATION
33 - Hancock Field	Softball and baseball diamonds, soccer fields, tennis courts, bleachers, skateboard ramps, grandstand, picnic pavilions, drinking water, parking, concession stands		Union Street in Leland
34 - Nedow's Bay and Bartholomew Park	Lake Leelanau beachfront, lifeguard, docks, grills, firepit, picnic table, boat launch		East Foot of Pearl Street in Leland
35 - John G. Suelzer East Leland Memorial Park	Boat launch, Lake Leelanau beachfront, parking, dock, picnic area, playground, grills, firepit		County Road 641, East side of North Lake Leelanau at the end of Alper's Road
36 - Schneider's Beach	Lake Leelanau, sandy beach, dock, parking, picnic area, grills, firepit, boat launch		End of Popp Road west of Lake Leelanau Village



LELAND TOWNSHIP			
FACILITY	DESCRIPTION AND ACTIVITIES	ACRES	LOCATION
37 - Grove Park	Tennis courts, picnic tables, shelter, playground, parking, water, basketball court		Gertrude Street south of M-204 in Lake Leelanau Village
38 - Provemont Pond Recreation Area	Undeveloped woodland, fishing pond	90	Popp Road south of M-204 in Lake Leelanau Village
39 - Lake Leelanau Baseball Diamond	Baseball field, dugout, parking, water		County Road 641 south of M-204 in Lake Leelanau Village
40 - Lake Michigan Beach Access Sites Road Ends	<ul style="list-style-type: none"> • Cedar Street • Reynolds Street • Thompson Street • Avenue A • North Street 		In Leland Village
41 - Lake Leelanau Access Sites (includes Leland River) Road Ends	<ul style="list-style-type: none"> • Chandler Street • Grand Avenue • Fourth Street: Dock • Court House Street: Picnic tables • River Street: MI DNR boat launch, dock, picnic tables 		In Leland Village
42 - Lake Leelanau Access Sites (includes Lake Leelanau Narrows) Road Ends	<ul style="list-style-type: none"> • Horn Road: Dock • St. Mary's Street: parking, dock, boat launch • East Meinrad Street: boat launch, dock, porta-potty • St. Joseph Street • William Street 		In or near Lake Leelanau
43 - Leland Harbor	Harbor of refuge: accommodates approximately 70 small vessels (more if "rafting up" allowing for short stays); provides fuel and sewage services, local retail stores; boat launch ramp, a picnic area, playground, toilet, shower facilities, boat trailer parking; charter fishing boats; commercial fishing boats; commercial excursion boats and the National Lakeshore ferry concession to the Manitou Islands; will be expanded and improved		At Lake Michigan in Leland



44 - Fishtown	Purchased by the community nonprofit Fishtown Preservation Society, to be preserved for the public; historic fishing village; small shops		Leland River out to Lake Michigan
45 - Clay Cliffs	This 105-acre acquisition by Leland Township includes; hiking trails and observation lookout over Lake Michigan. Managed by the Leelanau Conservancy	105	M-22 North of the Village of Leland

SOLON TOWNSHIP			
FACILITY	DESCRIPTION AND ACTIVITIES	ACRES	LOCATION
46 - Cedar Community Park	Baseball diamonds, tennis courts, river and playground area		Cedar
47 - Joe Vlack Memorial Park	Hiking, picnicking		South Cedar Road (CR 651), 1/2 mile south of Alpine Road
48 - Solon Park	Picnic tables, pavilion, dock, rustic boat launch		CR 643 on Lake Leelanau
49 - Perrins Landing	South Lake Leelanau - south side: dock, ample parking space, boat launch		Off Fouch Road

SUTTONS BAY TOWNSHIP			
FACILITY	DESCRIPTION AND ACTIVITIES	ACRES	LOCATION
50 - Graham Greene Park	Rocky beach frontage on Grand Traverse Bay/Lake Michigan; swimming, picnicking, walking, grills, tables, toilets, wooded	15	M-22 north of Peshawbestown
51 - Vic Steimel Park	Rocky beach frontage on Grand Traverse Bay/Lake Michigan; swimming, picnicking, boat launching, grills, trash containers, picnic tables	1	Nanagosa Trail
52 - Lover's Lane	Suttons Bay/Grand Traverse Bay/Lake Michigan; 66 feet of frontage; swimming, water access	.3	Lover's Lane (west end)
53 - Lake Leelanau Access	Swimming, water access	.6	South arm of Lake Leelanau; Old M-204 bridge abutment on CR 641



SUTTONS BAY TOWNSHIP			
FACILITY	DESCRIPTION AND ACTIVITIES	ACRES	LOCATION
54 - 45th Parallel Park	Plans to create walking and cross country skiing trails; picnic, scenic overlooks, shoreline access to Grand Traverse Bay/Lake Michigan	43	M-22 north of Suttons Bay
55 - Herman Park	Active recreation including soccer fields, disc golf, tennis courts (x4), pickleball courts (x2) and nature trails, paved accessible pathway around the fishing pond; ADA picnic pavilion, fishing dock; 60'x60' covered events pavilion; Two additional pickleball courts; 2020 improvements planned include: potable water well; grading, turf and irrigation upgrades for the soccer field; parking and site drainage improvements for use areas; Other activities to be enhanced include snowshoeing and cross country skiing; future UA restroom /concessions building	126	Off Herman Road and Center Highway (633)
56 - Ice Rink Park (located within the Village limits)	Ice rink in the winter and an open park space in the other months	.5	Corner of Broadway and Lincoln Streets

VILLAGE FACILITIES

VILLAGE OF SUTTONS BAY			
FACILITY	DESCRIPTION AND ACTIVITIES	ACRES	LOCATION
57 - Water Wheel Park	Picnic tables, open field, bike rack, water wheel on creek; shared operations with Suttons Bay Township	.3	St. Mary's Avenue
58 - Sutton Park (South Shore Park)	Suttons Bay/Grand Traverse Bay/Lake Michigan with 300 feet of shoreline: swimming, picnicking, bathroom, picnic shelter, playground		South Shore Drive
59 - Bahle Park	Sledding hill, nature trails, cross country skiing, warming and meeting house	30	West Street
60 - North Park	Suttons Bay/Grand Traverse Bay/Lake Michigan with 1,500 feet of frontage; boat launch, covered pavilion, bathroom, boat parking	4.5	East of the M-22 and M-204 intersection



VILLAGE OF SUTTONS BAY			
FACILITY	DESCRIPTION AND ACTIVITIES	ACRES	LOCATION
61 - Village Marina Park Complex	Suttons Bay/Grand Traverse Bay/Lake Michigan with 3,000 feet of frontage; swimming, bath house, boating, walking paths and boardwalks, boat launch and docks (130), fishing, playground	10	End of Adams Street
62 - Fairgrounds Recreation Area	Lighted and fenced fields, restrooms, bleachers, concession building, natural wooded area, parking	4	M-22 north off M-204
63 - Village Coal Dock	Fishing pier, boating, boardwalks, walking path, docking facilities for Inland Seas Education Association Program	2	Off of M-22 end of Dame Street

VILLAGE OF NORTHPORT			
FACILITY	DESCRIPTION AND ACTIVITIES	ACRES	LOCATION
64 - Municipal Bathing Beach	Grand Traverse Bay/Lake Michigan; playground area, volleyball court, pit toilets		Shore Drive
65 - Haserot Waterfront Park	Grand Traverse Bay/Lake Michigan; marina, picnic tables, grills, pier fishing, toilets, boat moorings, swimming, boat launch		Rose Street
66 - Mill Pond	Fishing		Mill Street
67 - Northport Creek	Nine Hole Public Golf Course		8th Street

VILLAGE OF EMPIRE			
FACILITY	DESCRIPTION AND ACTIVITIES	ACRES	LOCATION
68 - Lake Michigan Beach Park	Lake Michigan; pavilion, swimming, playground, lighthouse, restrooms, picnic grills, boat launches – South Bar Lake, Lake Michigan		Lake Michigan Drive
69 - James R. Johnson Memorial Park	Lion's Club; pavilion, restrooms, open space		Reynolds Street
70 - North Park	2 ballfields (one lit field) with backstops and fenced outfields; 4 picnic grills, walking path, access path to the creek, children's play area, storage building, 2 restrooms, handicapped accessible restroom, tennis courts		Off LaCore Street



OTHER RECREATION PROVIDERS

LEELANAU TRAIL – TRAVERSE AREA RECREATION AND TRANSPORTATION TRAILS, INC. (TART)

Stretching over 15 miles through the last of the Leelanau County railway corridors, the Leelanau Trail connects Traverse County and Suttons Bay for walking, biking, in-line skating, cross country skiing, and dog sledding. The trail route features rolling hills, lush forests, picturesque orchards, peaceful meadows, and an aquatic medley of streams, lakes, and ponds. The Leelanau Trail is part of USBR 35.

LEELANAU CONSERVANCY

The Leelanau Conservancy is a 501 (c) 3 organization founded in 1988. We opened our doors with a big dream and a small group of individuals dedicated to the idea that the Leelanau Peninsula is a place that deserves our best efforts to protect its unique landscapes. We believed that with commitment and hard work, we could be successful in harnessing the love that people have for Leelanau to protect her forever. Thus the Leelanau Conservancy was born.

Since then, the Leelanau Conservancy has been devoted to protecting the land and water that make the Leelanau Peninsula one of the most unique and beautiful areas in the U.S. We have preserved over 16,000 acres and created 28 Natural Areas for public enjoyment with more than 28 miles of trails. We have also worked with over 190 landowners to protect family farms and cherished private lands with legal agreements called conservation easements. These agreements restrict development and protect the land's most important natural features.

For more information please visit the Conservancy website at <https://www.leelanauconservancy.org>.



DATE ACQUIRED	PROPERTY OR PRESERVE NAME	LOCATION	ACRES
9/20/1990	Leland Village Green	Leland	1
12/17/1991	Whittlesey Preserve	Suttons Bay	20
4/26/1995	Gull Island Bird Sanctuary	Northport	7
1995	Gull Island Preserve	Richland	7
1/1/1996	Whaleback Natural Area	Leland	40
12/1/1996	Leland River Preserve	Leland	1
12/17/1996	Mebert Creek-Greeno Preserve	Lake Leelanau	21
1996	Hall-Beach Van's Beach	Leland	1.7
1999	Nedows Bay	Leland	163 feet
5/10/2000	Chippewa Run Natural Area	Empire	110.01
12/1/2000	Finton Natural Area	Northport	35
5/1/2001	Frazier Freeland Natural Area	Suttons Bay	13
6/4/2004	Lighthouse West Natural Area	Northport	42
6/1/2006	DeYoung Natural Area	Traverse County	84
12/31/2007	Krumwiede Forest Reserve	Maple County	109.77
2008	Jeff Lamont Preserve	Northport	40
4/2/2011	Swanson Preserve	Cedar	96
6/13/2011	Hatlem Creek Preserve	Glen Arbor	20.05
1990 - 2010	Kehl Lake Natural Area	Northport	279
1990 - 2012	Cedar River Preserve	Cedar	440.18
1991 - 1997	Belanger Creek Preserve	Suttons Bay	67.75
1991 - 2008	Soper Natural Area	Northport	80
1996 - 2006	Teichner Preserve	Cedar	41.3
1998 - 2012	Houdek Dunes Natural Area	Leland	337.03
2013	Clay Cliffs Natural Area	Leland	104.5
2001 - 2010	Narrows Natural Area	Lake Leelanau	71.2
2016	Palmer Woods Forest Reserve	Maple City	1075
2019	Stites Natural Area	Suttons Bay	70

* For new properties and additional easements in Leelanau County since 2010, refer to the Leelanau Conservancy website and/or contact them.



OTHER FACILITIES/ACTIVITIES

Many other private facilities and activities occur in Leelanau County, which include the Cedar Rod and Gun Club, museums, nature centers, campgrounds, golf courses, downhill and cross country skiing, snowboarding and tubing, conservation clubs, horseback riding, fishing charters, and boat rentals. These can be found in the local phonebooks, websites, chambers of commerce, and visitors' bureaus. Hunting is available at different parks throughout the County. Please check with the Michigan Department of Natural Resources and National Park Service for rules and regulations on hunting and fishing in each specific township for details.

RESOURCE INVENTORY

The natural resources of the Leelanau Peninsula are vital to the economic health and sense of well being of area citizens. These natural resources are interrelated biological systems and the primary environmental goal of the County is the protection of unique and sensitive lands and water resources from inappropriate and poorly designed development. This includes unique and prime agricultural lands, as well as sensitive environments like dunes, wetlands, and wildlife habitat.

Natural Resources:

Area in Water = 16,000 acres

Miles of Great Lakes/Lake Michigan Shoreline = 151

Forest Lands = 126,900 acres

Wetlands = 27,412 acres



5 PLANNING AND PUBLIC INPUT PROCESS

RECREATION PLANNING

Recreation planning plays an important role in maintaining the quality of life in a community. If a community is to provide effective recreational opportunities, it needs a way of identifying and solving current problems and anticipating future needs. Recreation planning is one means of obtaining a perspective on these problems; developing realistic alternatives; formulating goals, policies, and recommendations for public and private decisions; developing criteria to measure change; and involving people in the planning, design and decision processes.

This Parks and Recreation plan presents an evaluation of the County’s recreational needs and opportunities. It considers the existing amenities in the County, the current and anticipated demand for additional or improved facilities, and the means for providing those facilities.

This plan is to serve as a guideline for directing the County in the operation and maintenance of existing and future facilities and programs to meet the recreational needs of its citizens. The plan summarizes long-term recommendations intended to guide the development of recreation opportunities and describes an action and capital improvement program for implementation over the next five years.



PLAN PROCESS AND DEVELOPMENT

This 2025 Community Parks and Recreation Plan was developed by the County, with the assistance of MCSA Group, Inc, a park and recreation planning consultant. Staff met regularly with representatives of MCSA Group, between August 2024 and January 2025 for the development of this plan.

Criteria considered and evaluated for plan development evolved from the examination of goals and recreation standards determined through a wide variety of input sources. This information was collected from the inventory and review of existing facilities; the identification of recreation needs and deficiencies; public opinion; current statewide recreation issues and priorities; and future expectations.

Public input was sought through a survey held to solicit public desires and concerns regarding parks and recreation. The survey was advertised via email, the County website and social media. The survey was available on the internet via Survey Monkey. A total of 144 surveys were completed. The survey was well received and indicated a high level of satisfaction with the County’s Parks and Recreation system. Comments from the survey were incorporated into a final draft of the Plan. The public input schedule was as follows.

Plan Process Timeline	
Release/Distribute Public Survey	September 12, 2024
Survey Return Deadline	October 15, 2024
Public Review <i>Draft of Final Plan available for 30-day Public Review as required by the DNR</i>	November 11, 2024 to December 11, 2024
Public Hearing <i>Public Hearing & Adoption of Plan by County Board of Commissioners</i>	December 17, 2024 6:30pm
Plan Completion and DNR Submittal	February 1, 2025



PLAN PROCESS AND DEVELOPMENT CONTINUED

The survey found that over half of the respondents had visited one or more of the county parks. Passive parks, biking/walking trails and natural areas/open spaces are a high priority. Respondents felt that the maintenance of the parks is their highest priority. Walking was the top ranked activity. Finally, the park maintenance was rated as good.

A summary of all the answers and comments from the public survey can be found in the appendices of this report.





RECREATION NEEDS AND DEFICIENCIES 6

This section of the plan identifies recreation deficiencies determined through a variety of means. Study methods include comparison to recreational standards for acreage and facilities, geographic distribution of existing facilities, direct input from the Leelanau County staff and representatives, and public input and participation. While each of these methods has its limitations, using a combination of methods will yield a more accurate assessment of recreational needs and deficiencies. The following is a brief description of each of the methods used.

RECREATION STANDARDS

While only a guide, recreation standards provide a benchmark for evaluating the relative adequacy or inadequacy of the County's recreation system. This plan has used as a guide the 1983 Recreation, Park, and Open Space, Standards and Guidelines and 1995 Park, Recreation, Open Space and Greenway Guidelines published by the National Recreation and Park Association.

Typical recreation standards establish a certain number of activity-specific recreational facilities per 1,000 of population (e.g. 1 tennis court per 2,000 persons). Other standards establish a certain number of acres per 1,000 of population for different types of park facilities, such as neighborhood, community and regional parks. These standards are adapted to reflect the County's character and compared with the existing and projected population. This plan will combine both approaches to ascertain deficiencies in recreational facilities and acreage. The U.S. Census Bureau population estimate was used for the purposes of this study.



There are two basic types of recreational experiences: “active” and “passive.” “Active” recreation requires space and facilities capable of accommodating exertive activities. Such facilities include: sports fields, play apparatus areas, open areas, special facilities, such as pools and court areas, and areas for organized activities. On the other hand, “passive” recreation requires little more than space and furniture for quiet, non-exertive activities for limited numbers of users. Recreation areas must provide for both types of use and preferably include a variety of opportunities for each to respond adequately to a wide range of interests and age groups.

Parks are generally classified by purpose and area per population served. They range in type from mini-playlots and green areas to large regional and national parks.

RECREATION STANDARDS FOR ACREAGE

NEIGHBORHOOD PARKS

Description

Neighborhood parks serve individual neighborhood populations as determined by the distance that can easily be traveled by local users for relatively short periods of recreation. Facilities provided in these parks are generally active in nature and include multipurpose open play areas for pick-up games, play apparatus, court areas, landscaping, site furnishings and possibly a shelter. Special areas for bike riding or specific court games may also be provided. Activities for all seasons should also be included.



Service Areas

The area served by neighborhood parks is generally considered to be a one quarter (1/4) mile to one half (1/2) mile radius in size and should be uninterrupted by non-residential roads or other physical barriers.

Neighborhood Park Acreage Standards

Nationally accepted standards for neighborhood parks recommend one or two (1-2) acres per 1,000 of population with five (5) acres as a minimum size and five to ten (5-10) acres optimal. It is recommended that the minimum of two (2) acres per 1,000 population be used as a guide for site selection.

Existing Neighborhood Recreation Acreage

Leelanau County currently has one (1) neighborhood park.

Name	Existing Site Acreage
Old Settlers Park	6.5 acres

Needs and Deficiencies:

The table below compares the 2022 County population to the recreation standard of two (2) acres per 1,000 persons.

2022 Population	Neighborhood Rec. Acreage Required	Neighborhood Rec. Acreage Available	Deficiency/Surplus
22,870	45.74	6.5	-39.24

The use of the acreage standard must be coupled with a review of the location and accessibility of the existing recreation areas. Additionally, the recreational acreage should be accessible on foot without having to cross busy streets or negotiate physical barriers.



COMMUNITY PARKS

Description

Community-wide parks provide a range of facilities and areas capable of supporting organized community participation programs that would not be appropriate in neighborhood parks because of their average size or traffic volume generated. Facilities should be Centrally located, diverse enough to accommodate all age groups for both active and passive experiences and organized so that compatible uses relate to one another. Adequate parking and vehicular circulation is also important, since park users will generally arrive at these parks by vehicle. Lighted use areas significantly increase the recreational value of parks of this type. Typical facilities recommended for community parks include ball fields, open use areas, tennis courts, picnic areas, play apparatus areas, restrooms and shelters. Additional special facilities could include band shells, amphitheaters, swimming and wading pools, community-meeting buildings, skating facilities, bicycle courses and nature study areas.

As with neighborhood parks, it is often beneficial to develop community parks in conjunction with junior or senior high schools where practical because of the athletic fields and courts potentially available for public use. This arrangement assures the maximum level of use as well as the most practical expenditure of development funds.

Service Area

The area served by community-wide parks varies significantly from one municipality to another because of the distribution of population and related factors. However, a community park usually serves two or more neighborhoods in a half to three-mile radius.



COMMUNITY PARKS CONTINUED

Community Park Acreage Standards

The size of a community park varies according to the desired uses but is usually between 30 and 50 acres. It is recommended that a range of five (5) to eight (8) acres per 1,000 population be used as a standard basis for development.

Existing Community Recreation Acreage

Leelanau County has two (2) parks which would fall within the Community Park classification.

<u>Name</u>	<u>Existing Site Acreage</u>
Myles Kimmerly Park	107 acres
Veronica Valley Park	68 acres
Total	175 acres

Needs and Deficiencies:

The following table compares the 2022 Leelanau County population to the recreation standard of eight (8) acres per 1,000 persons.

2022 Population	Community Rec. Acreage Required	Community Rec. Acreage Available	Deficiency/Surplus
22,870	182.96	175	-7.96



SPECIAL USE FACILITIES

Description

The Special Use classification covers a broad range of parks and recreation facilities oriented toward single-purpose use. Special uses generally fall into three categories:

- **Historic/Cultural/Social Sites:** Unique local resources offering historical, educational, and cultural opportunities. Examples include historic downtown areas, performing arts parks, arboretums, ornamental gardens, performing arts facilities, indoor theaters, churches, public buildings, and amphitheatres.
- **Recreation Facilities:** Specialized or single purpose facilities. Examples include community centers, senior centers, community theaters, hockey arenas, marinas, golf courses, and aquatic parks.
- **Outdoor Recreation Facilities:** Examples include tennis centers, softball complexes, sports stadiums.

Existing Special Use Facility Area Acreage

Leelanau County has one (1) facility which would fall within the Special Use Facility classification.

Service Area

Recreation needs, community interests, the type of facility, and land availability are the primary factors influencing location. Special use facilities should be viewed as strategically located community-wide facilities rather than as serving well-defined neighborhoods or areas. Where feasible, a geographically central site is optimal. The site should be easily accessible from arterial and collector streets, where feasible.

Special Used Facility Acreage Standards

Facility space requirements are the primary determinants of site size. As an example, a golf course may require 150 acres, whereas a community center with parking may fit on 10 or 15 acres.



RECREATION STANDARDS FOR ACTIVITIES/FACILITIES

The existing and future recreation needs of Leelanau County were examined in comparison to state and national standards for key activities. The following table compares the recommended number of facilities per population for the County (currently 22,870) with the existing facilities available and illustrates any current or projected deficiencies.

The table on the following page compares the recommended number of facilities per population for the County with the existing facilities available and illustrates any current or projected deficiencies.

While standards for comparison address the quantity of facilities desirable for a particular number of persons, they do not address quality or location concerns. Consequently, any community that has the appropriate numbers of facilities may not have facilities of a useful or desirable quality or may not have facilities located where they would be most accessible to residents.



2025 RECREATION STANDARDS AND DEFICIENCIES
Leelanau County
Estimated 2022 Population: 22,870

FACILITY	STANDARD	RECOMMENDED FACILITIES	EXISTING FACILITIES	FACILITY DEFICIENCIES
Softball	1:5,000	5	1	-4
Baseball	1:5,000	5	2	-3
Soccer	1:10,000	2	1	-1
Basketball (Outdoor)	1:5,000	5	2	-3
Football	1:20,000	1	0	-1
Tennis/Pickleball	1:2,000	11	2	-9
Playground Equipment	1:3,000	8	3	-5
Volleyball	1:5,000	5	1	-4
Running Track	1:20,000	1	0	-1
Swimming Pool (Indoor)	1:20,000	1	0	-1
Picnic Shelters	1:2,000	11	4	-7
Boat Ramp	As available	--	1	OK
Trails	1 system per region	--	1	OK

RECREATION FACILITIES SUMMARY

Leelanau County utilizes churches, schools, township, and County parks to make up for the deficiencies in facilities.



GOALS AND OBJECTIVES ⁷

Leelanau County has developed the following goals and objectives for park and recreation facilities and programs. These Goals and Objectives are based upon input from citizens, elected and appointed County officials, and staff. The goals are long-range in nature and intended to be broad in scope and flexible enough to accommodate future change. The objectives are intended to direct specific program and development decisions to be made within the next five years. Both the goals and objectives are intended to guide actions but be flexible enough to reflect changing attitudes and opportunities as they may present themselves. Time and attitude changes can have an impact on specific options, and it is essential for Leelanau County to be responsive to its citizens.

The goals and objectives for the County in meeting the recreation needs of residents are outlined below.

GOAL 1:

Expand, develop, and maintain a long-term parks and recreation maintenance program to ensure quality recreational opportunities at County facilities.

Objectives:

- Develop an annual operations and maintenance program with County staff to adequately address immediate and long-term equipment, budgetary, and personnel needs for existing and proposed facilities
- Provide the Parks and Recreation Commission with oversight responsibility to assist staff with creation and management of an operations and maintenance



program and to make recommendations for improvements to the County Board of Commissioners

- Seek out additional in-kind or sub-contractual services where and when needed to supplement the annual operations and maintenance program and efforts of County staff
- Participate in the development of the annual County Capital Improvement Plan (CIP) and Collaborate with Staff in the preparation and submission of an annual budget to the County Board of Commissioners to fund projected and anticipated recreational needs or proposed improvements.
- Prioritize and implement the remaining incomplete elements of the Park Conceptual designs.

GOAL 2:

Upgrade existing facilities for continued active and passive use by the public.

Objectives:

- Review and maintain all trail, ballfield and court locations
- Review all parking facilities and consider expansion if needed. Evaluate vehicular and pedestrian circulation.
- Upgrade or renovate park playgrounds and surfacing
- Add and upgrade shelters
- Upgrade maintenance equipment that has reached the end of its life cycle

GOAL 3:

Provide accessible, enriching recreational opportunities and experiences for multi-generational visitors to enjoy the natural features at each park.

Objectives:

- Provide barrier free access at a minimum but strive for universal accessibility
- Improve universal access for fishing at Veronica Valley
- Provide barrier free/ universal access with pathways through parks
- Provide barrier free/ universal access to all amenities within the parks



- Provide barrier free/ universal parking spaces
- Provide access for four season recreation at Myles Kimmerly and Veronica Valley
- Provide a barrier free, universally accessible playground

GOAL : 4

Preserve and promote the historical and cultural heritage of the parks.

Objectives:

- Develop signage
- Develop Myles Kimmerly Park with a focus on natural and cultural history education. Fully collaborate with LCHPS to promote the cultural history of the barn site.
- Identify educational possibilities for future development
- Actively encourage local schools to utilize the park for their science/natural history education





GOAL : 5

Develop signage at all parks.

Objectives:

- Develop period, interpretive, environmental and educational signage and displays
- Consider way finding (informational kiosk, trail map, way finding signs)

GOAL : 6

Promote environmental sustainability at the parks.

Objectives:

- Reduce mowed areas allowing more native non-maintained vegetation
- Restoration of property back to natural processes once on site (Prairie, Forest, etc.)
- Mitigate invasive species at all parks including water bodies
- Continue tree and shrub planting with consultation/guidance from the Conservation District
- Continue reclamation of old golf course towards an all-native habitat for all wildlife at Veronica Valley
- Establish a relationship with the GTB as consultants on Native American use of native plants
- Provide environmental education opportunities where applicable

GOAL : 7

Develop collaboration for funding and other improvements with stakeholders and other groups with other groups through Memorandums of Understanding or Agreements.

Objectives:

- Improve partnership with the Leelanau County Historic Preservation Society (LCHPS) and other stakeholders for the historic “Poor Farm” restoration and



community garden activities

- Establish a relationship with the GTB as consultants on Native American use of native plants
- Retain ongoing collaborations with the Grand Traverse Band of Ottawa and Chippewa Indians (GTB) the Leelanau Conservation District, and others for access to trees and shrubs for planting
- Fully utilize the resources of the Invasive Species Network (ISN) to routinely work to reduce invasive species in the park
- Continue tree and shrub planting with consultation/guidance from the Conservation District
- Create a “Friends” group or other similar group of committed park volunteers for each park
- Formalize a relationship with local Scout groups and high schools who need to engage in community service volunteer hours
- Develop a set of “volunteer chores” available annually at each park
- Assist the Lake Leelanau Lake Association in solving the aquatic weed problems in the fishing ponds
- Sustain the ongoing collaboration with the Glen Lake Women’s Club and the Old Settlers Annual Picnic Committee for the continuing Chapel and Garden Maintenance activities and the Annual Old Settlers Picnic at Old Settlers Park

GOAL : 8

Leverage County funds into larger sums for park development through grants and other funding sources to improve the parks

Objectives:

- Apply for Michigan Natural Resource Trust Fund, Recreation Passport, Land and Water and Spark grants annually
- Utilize other non-profit funding sources
- Obtain at least two other small grants/donations which can be used as part of local match to MDNR grant



- Develop a relationship with County Commissioners to obtain some funds from the biannual 2% GTB distribution each year
- Apply to the Cherryland Rural Electric





ACTION PROGRAM & 8 CAPITAL IMPROVEMENT SCHEDULE

ACTION PROGRAM

The Action Program and Capital Improvement Schedule for the Leelanau County Park and Recreation Plan states the proposed course of development or improvement that will be taken over the next five years. The Goals and Objectives, from the previous section, serve as guidelines for the development of the Action Program. The Capital Improvement Schedule which follows will focus on the needs identified in the Action Program and will project potential expenditures for the five-year action period on a year-by-year basis. The five-year period will begin in 2025 and extend through 2029. This time period will not be sufficient to accomplish all of the goals and objectives but begins to prioritize those projects that may be achievable within the initial five years.

The Action Program focuses on improvements of facilities in a manner that not only meets current needs, but also diversifies the type and quality of recreational opportunities within the County. Additionally, it describes specific actions to be taken to address these needs, and the Capital Improvement Schedule specifically itemizes those projects which will be most feasible during the next five years. The proposed schedule will allow for flexibility as funds become available and as opportunities are presented.

The following actions are comprehensive and may require more than five years to complete. Note that projects that would be eligible for Michigan Natural Resources Trust Fund, Passport and Land and Water Grants have a grant application prior to the construction in an effort to offset the Counties costs on each project that could be grant funded.



Year	Project	County	Other Funds	Total Project Costs
2025	Remove vault toilet buildings at Myles Kimmerly and Old Settlers Park and replace with concrete pads for portable toilets	\$30,000		\$30,000
2025	Veronica Valley Accessible Pathway Grant Application V-11	\$6,000		\$6,000
2025	Myles Kimmerly Disc Golf Practice Course / Driving Range and Upgrade Existing Baskets M-6		\$22,000	\$22,000
2025	Old Settlers Gazebo Refurbishment or Replacement	\$160,000 Replacement \$60,000 Renovation		\$ 160,000 Replacement \$60,000 Renovation
2026	Myles Kimmerly Accessibility Improvements - Grant Application M-7	\$6,000		\$6,000
2026	Veronica Valley Accessible Pathway Construction V-11	\$50,000	\$50,000	\$100,000
2026	Park Signage Design Plan including but not limited to park wayfinding, the non-motorized trails and barrier free parking.	\$9,000		\$9,000
2027	Veronica Valley Shelter and Kiosk – Grant Application V-6	\$6,000		\$6,000
2027	Myles Kimmerly Accessibility Improvements - Construction M-7	\$75,000	\$75,000	\$150,000
2027	Myles Kimmerly New Pickleball Courts -4 Total Construction M-4 M-16	\$300,000		\$300,000
2027	Myles Kimmerly Refurbish Tennis Courts M-16	\$20,000		\$20,000
2028	Myles Kimmerly Universal Playground Replacement - Grant Application M-7	\$6,000		\$6,000
2028	Veronica Valley Shelter and Kiosk – Construction V-6	\$50,000	\$50,000	\$100,000
2028	Veronica Valley Bridge Accessibility Improvements – Construction	\$10,000		\$10,000
2029	Old Settlers Overall Park Accessibility Improvements and Replace Stairs at Dock with Ramp – Grant Application	\$6,000		\$6,000



Year	Project	County	Other Funds	Total Project Costs
2029	Myles Kimmerly Universal Playground Replacement Construction M-7	\$150,000	\$150,000	\$30,000
2030	Old Settlers Overall Park Accessibility Improvements and Replace Stairs at Dock with Ramp – Construction	\$50,000	\$50,000	\$100,000
2030	Myles Kimmerly Poor Farm Restrooms M-24	\$70,000	\$70,000 Poor Farm Fundraising	\$140,000
2030	Myles Kimmerly - Future Dog Park M-10	\$100,000		\$100,00
2031	Acquire Property as it becomes available	N/A		

Full cost estimates for each park follow in the Appendices. The priority projects are included above.

- M = Miles Kimmerly
- O = Old Settlers
- V = Veronica Valley



9 LOCAL ADOPTION AND CERTIFICATION PLAN

CERTIFICATION CHECKLIST

RESOLUTION(S) OF ADOPTION

PUBLIC HEARING NOTICE

MINUTES OF PUBLIC HEARING

REGIONAL PLANNING AGENCY TRANSMITTAL LETTER

COUNTY PLANNING AGENCY TRANSMITTAL LETTER

NOTICE OF PUBLIC REVIEW AND COMMENT PERIOD

An Official Viewing of the Final Draft of the 2025-2029 Leelanau County Five-Year Community Parks and Recreation Plan **will be held from November 11 through December 11, 2024,** followed by a Public Hearing on the Final Draft, to be held on **Tuesday, December 17, 2024, at 6:30 p.m.**

A copy of the draft Leelanau County Five-Year Community Parks and Recreation Plan will be available for public inspection and comment **beginning November 11, 2024,** in the Administrator's Office, Suite 101, 8527 E. Government Center Dr., Suttons Bay, Michigan, between 9 a.m. and 5 p.m., Monday through Friday, or on the County website at <https://www.leelanau.gov/parksandrec.asp>

Comments on the draft plan can be submitted as follows:

Email: lcypher@leelanau.gov

Fax: (231) 256-0120

In Person or by Mail:

Leelanau County Administration

8527 E. Government Center Dr., Suite 101

Suttons Bay, Michigan 49682

All comments will be collected and submitted to the Parks and Recreation Commission for consideration.



10 APPENDICES

PLANNING ADVERTISEMENTS

COMMUNITY PARKS AND RECREATION SURVEY

LEELANAU COUNTY BUDGETS

DNR RECREATION GRANT HISTORY

TOWNSHIP ZONING MAPS

EXISTING CONDITIONS MAPS

POST-COMPLETION SELF-CERTIFICATION REPORTS

PARKS COMMISSIONER ARCHITECTURAL PLANS





([default.asp](#))

Leelanau County

Search For

Search

Select Language ▼

(.) MENU

[Home \(default.asp\)](#) > [County News](#)

Parks and Recreation Community Survey

by **Lauren Cypher**

Thursday, September 12, 2024



([media/news342/qr-code-](#)

[leelanaucommunitysurvey-\(002\).png](#))

The Leelanau County Parks and Recreation Commission is updating the 5 Year Master Plan and has created a survey regarding Leelanau County Parks.

Access the survey via the link below or QR Code

<https://www.surveymonkey.com/r/leelanaucommunitysurvey>

(<https://www.surveymonkey.com/r/leelanaucommunitysurvey>)

[Link to this Article \(news.asp?aid=1084\)](#)



LEELANAU COUNTY PARKS & RECREATION COMMISSION

Leelanau County Government Center
8527 E. Government Center Drive, Suite #101 • Suttons Bay, Michigan 49682
231-256-9711 • www.leelanau.gov

**The Leelanau County Parks & Recreation
Commission is updating the
Five-Year Master Plan and have created a
community survey regarding parks use,
enjoyment, and future planning**

Your input is appreciated



<https://www.surveymonkey.com/r/leelanaucommunitysurvey>

News Archive

[July, 2023 \(news.asp?m=2023-7\)](#)

[August, 2023 \(news.asp?m=2023-8\)](#)

[September, 2023 \(news.asp?m=2023-9\)](#)

[October, 2023 \(news.asp?m=2023-10\)](#)

[November, 2023 \(news.asp?m=2023-11\)](#)

[December, 2023 \(news.asp?m=2023-12\)](#)

[February, 2024 \(news.asp?m=2024-2\)](#)

[March, 2024 \(news.asp?m=2024-3\)](#)

[April, 2024 \(news.asp?m=2024-4\)](#)

[May, 2024 \(news.asp?m=2024-5\)](#)

[June, 2024 \(news.asp?m=2024-6\)](#)

[July, 2024 \(news.asp?m=2024-7\)](#)

[August, 2024 \(news.asp?m=2024-8\)](#)

[September, 2024 \(news.asp?m=2024-9\)](#)

This site is supported by the Leelanau County Board of Commissioners, participating agencies, and the community.

The Leelanau County Government Center is located at: 8527 E. Government Center Dr., Suttons Bay MI 49682

This site and its contents are under © copyright 2014 for Leelanau County

Leelanau County Parks & Recreation Commission

The Leelanau County Parks & Recreation Commission is updating the **5 Year Master Plan** and have created a community survey.

Your input is appreciated

Access the survey below



<https://www.surveymonkey.com/r/leelanaucommunitysurvey>

Affidavit of Publication

Leelanau County Administration
Description: Parks & Recreation Survey Ad

John T. Elchert being first duly sworn, says that he is the publisher of The Leelanau Enterprise, a newspaper published in the English language for the dissemination of local or transmitted news and intelligence of a general character and legal news, which is a duly qualified newspaper, and that annexed hereto is a copy of a certain order taken from said newspaper, in which the order was published:
Leelanau Enterprise: 09/19/2024 and 09/26/2024

Signed: _____

John T. Elchert, Publisher

Subscribed and sworn to before this date 10/29/2024

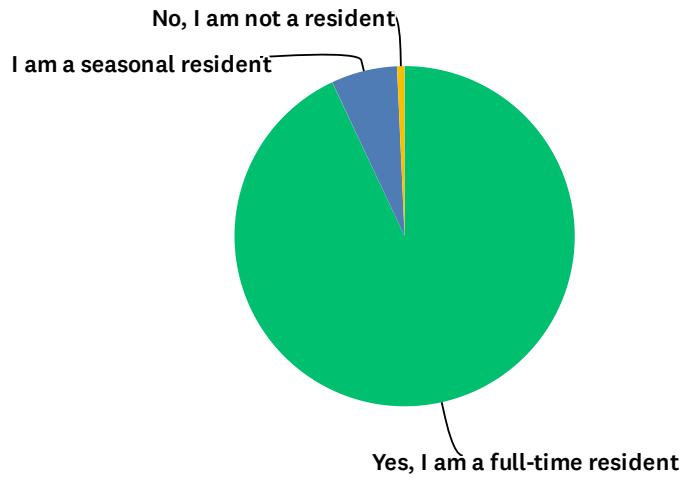
Patrice Korson

Patrice Korson
Notary Public, Leelanau County, Michigan
Acting in Leelanau County

My Commission Expires April 1, 2028

Q1 Do you live in Leelanau County?

Answered: 143 Skipped: 1



ANSWER CHOICES	RESPONSES	
Yes, I am a full-time resident	93.01%	133
I am a seasonal resident	6.29%	9
No, I am not a resident	0.70%	1
TOTAL		143

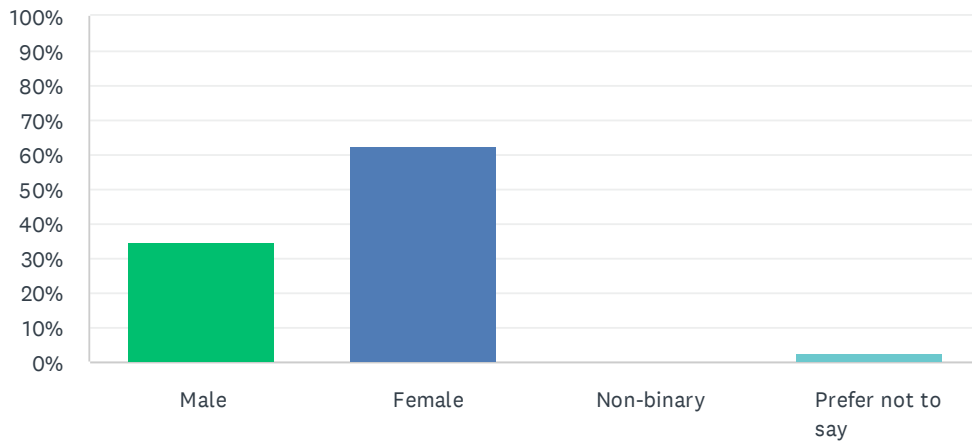
Q2 If you do not live in Leelanau County, where do you live?

Answered: 22 Skipped: 122

#	RESPONSES	DATE
1	NA	10/7/2024 12:44 PM
2	N/a	10/3/2024 9:30 PM
3	Chicago	10/1/2024 8:39 PM
4	I live in Leelanau County, Empire Township	9/26/2024 7:28 PM
5	Cedar	9/25/2024 3:19 PM
6	3581 W. Cheney Woods Trail, Maple City	9/23/2024 5:06 PM
7	Barney Road, Traverse City. I work in Glen Arbor.	9/23/2024 5:00 PM
8	Leelanau Township	9/22/2024 10:08 PM
9	Traverse City	9/22/2024 7:18 PM
10	Northport	9/22/2024 5:49 PM
11	Leelanau county	9/22/2024 5:27 PM
12	Elmwood	9/22/2024 1:45 PM
13	Na	9/21/2024 9:05 AM
14	Village of Suttons Bay	9/20/2024 10:27 AM
15	I spend my winters in Corvallis OR but vote in Leelanau County	9/20/2024 8:26 AM
16	I live in Leelanau County	9/19/2024 8:58 PM
17	-	9/19/2024 1:27 PM
18	Glen Arbor	9/19/2024 12:16 PM
19	cedar lake	9/19/2024 8:56 AM
20	Grand Rapids, MI	9/14/2024 11:47 AM
21	Lake Leelanau	9/13/2024 10:03 AM
22	DC	9/12/2024 10:21 PM

Q3 Are You:

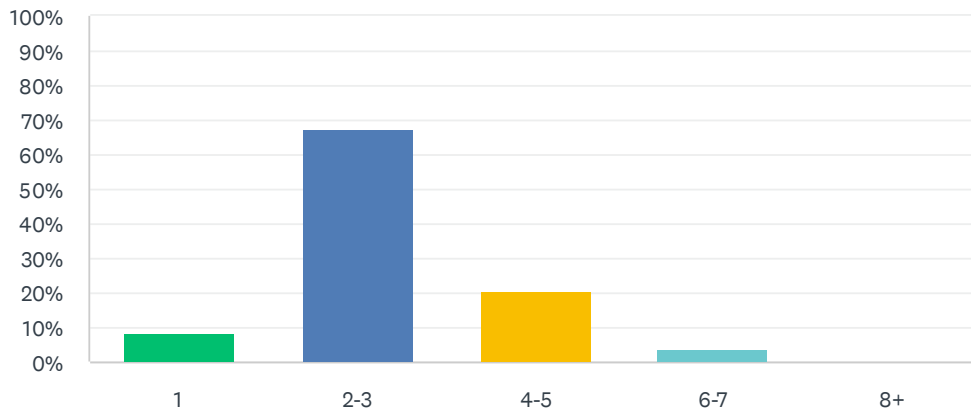
Answered: 141 Skipped: 3



ANSWER CHOICES	RESPONSES	
Male	34.75%	49
Female	62.41%	88
Non-binary	0.00%	0
Prefer not to say	2.84%	4
Total Respondents: 141		

Q4 How many people currently live in your household?

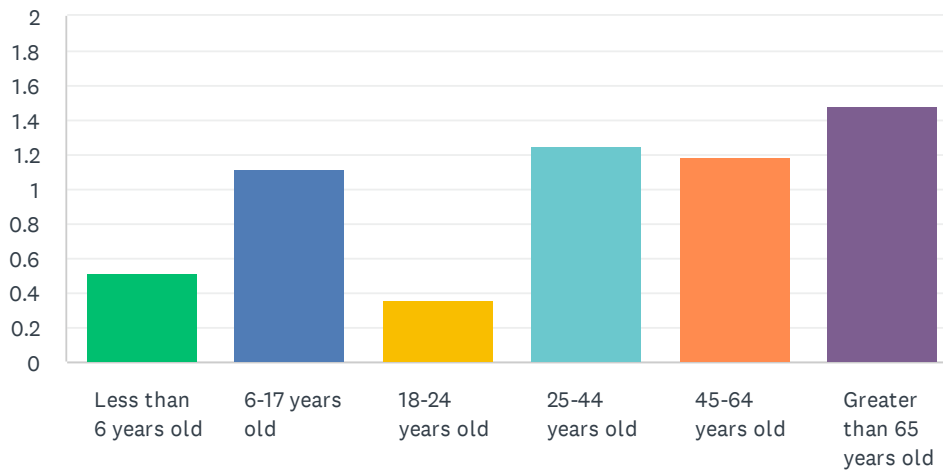
Answered: 140 Skipped: 4



ANSWER CHOICES	RESPONSES
1	8.57% 12
2-3	67.14% 94
4-5	20.71% 29
6-7	3.57% 5
8+	0.00% 0
TOTAL	140

Q5 How many people in your household are:

Answered: 143 Skipped: 1



ANSWER CHOICES	AVERAGE NUMBER	TOTAL NUMBER	RESPONSES
Less than 6 years old	0.5	21	41
6-17 years old	1.1	59	53
18-24 years old	0.35	12	34
25-44 years old	1.25	75	60
45-64 years old	1.15	80	67
Greater than 65 years old	1.45	134	90
Total Respondents: 143			

#	LESS THAN 6 YEARS OLD	DATE
1	1	10/7/2024 12:44 PM
2	1	10/7/2024 8:34 AM
3	1	10/6/2024 8:41 PM
4	0	10/3/2024 9:30 PM
5	1	10/3/2024 9:12 PM
6	1	10/3/2024 3:57 PM
7	2	10/2/2024 8:19 PM
8	0	10/1/2024 8:39 PM
9	1	10/1/2024 7:10 PM
10	2	9/30/2024 2:36 PM
11	0	9/30/2024 2:12 PM
12	0	9/28/2024 2:44 PM
13	0	9/28/2024 11:34 AM

14	0	9/27/2024 2:29 PM
15	0	9/27/2024 10:24 AM
16	2	9/25/2024 3:19 PM
17	0	9/24/2024 5:31 PM
18	1	9/23/2024 1:38 PM
19	0	9/22/2024 10:25 PM
20	0	9/22/2024 8:55 PM
21	0	9/22/2024 6:37 PM
22	0	9/22/2024 5:27 PM
23	0	9/21/2024 3:10 PM
24	0	9/21/2024 9:05 AM
25	0	9/20/2024 11:04 PM
26	2	9/20/2024 4:11 PM
27	2	9/19/2024 8:58 PM
28	2	9/19/2024 1:27 PM
29	0	9/19/2024 12:18 PM
30	0	9/19/2024 12:16 PM
31	0	9/19/2024 12:06 PM
32	0	9/19/2024 9:03 AM
33	1	9/18/2024 4:27 PM
34	0	9/18/2024 3:08 PM
35	0	9/18/2024 1:34 PM
36	0	9/18/2024 1:04 PM
37	0	9/18/2024 8:00 AM
38	0	9/15/2024 11:37 AM
39	0	9/14/2024 11:47 AM
40	0	9/14/2024 7:44 AM
41	1	9/13/2024 1:34 PM
#	6-17 YEARS OLD	DATE
1	2	10/7/2024 12:44 PM
2	2	10/7/2024 11:20 AM
3	4	10/5/2024 11:19 AM
4	2	10/4/2024 4:33 PM
5	2	10/4/2024 3:36 PM
6	1	10/3/2024 9:30 PM
7	3	10/3/2024 9:24 PM
8	1	10/3/2024 9:12 PM
9	1	10/3/2024 3:57 PM

10	0	10/1/2024 8:39 PM
11	1	10/1/2024 7:10 PM
12	3	10/1/2024 2:23 PM
13	2	9/30/2024 2:36 PM
14	2	9/30/2024 2:12 PM
15	0	9/28/2024 2:44 PM
16	0	9/28/2024 11:34 AM
17	2	9/27/2024 8:49 PM
18	0	9/27/2024 2:29 PM
19	0	9/27/2024 10:24 AM
20	2	9/25/2024 7:33 PM
21	2	9/24/2024 5:55 PM
22	0	9/24/2024 5:31 PM
23	1	9/23/2024 1:38 PM
24	0	9/22/2024 8:55 PM
25	2	9/22/2024 8:26 PM
26	0	9/22/2024 6:37 PM
27	0	9/22/2024 5:27 PM
28	0	9/21/2024 3:10 PM
29	4	9/21/2024 10:28 AM
30	0	9/21/2024 9:05 AM
31	0	9/20/2024 11:04 PM
32	1	9/20/2024 10:27 AM
33	2	9/19/2024 7:05 PM
34	0	9/19/2024 1:27 PM
35	0	9/19/2024 12:18 PM
36	0	9/19/2024 12:16 PM
37	0	9/19/2024 12:06 PM
38	1	9/19/2024 10:59 AM
39	0	9/19/2024 9:03 AM
40	2	9/18/2024 3:08 PM
41	1	9/18/2024 1:34 PM
42	0	9/18/2024 1:04 PM
43	1	9/18/2024 11:11 AM
44	2	9/18/2024 10:57 AM
45	2	9/18/2024 10:00 AM
46	0	9/18/2024 8:00 AM
47	1	9/18/2024 12:55 AM

48	0	9/15/2024 11:37 AM
49	0	9/14/2024 11:47 AM
50	0	9/14/2024 7:44 AM
51	1	9/13/2024 1:34 PM
52	5	9/13/2024 8:13 AM
53	1	9/12/2024 10:21 PM
#	18-24 YEARS OLD	DATE
1	1	10/15/2024 8:46 AM
2	0	10/7/2024 12:44 PM
3	0	10/3/2024 9:30 PM
4	0	10/1/2024 8:39 PM
5	0	9/30/2024 2:12 PM
6	0	9/28/2024 2:44 PM
7	0	9/28/2024 11:34 AM
8	0	9/27/2024 2:29 PM
9	0	9/27/2024 10:24 AM
10	2	9/24/2024 5:55 PM
11	0	9/24/2024 5:31 PM
12	1	9/22/2024 10:25 PM
13	0	9/22/2024 8:55 PM
14	0	9/22/2024 6:37 PM
15	0	9/22/2024 5:27 PM
16	0	9/21/2024 3:10 PM
17	0	9/21/2024 9:05 AM
18	0	9/20/2024 11:04 PM
19	1	9/20/2024 11:21 AM
20	2	9/20/2024 10:27 AM
21	0	9/19/2024 1:27 PM
22	0	9/19/2024 12:18 PM
23	0	9/19/2024 12:16 PM
24	0	9/19/2024 12:06 PM
25	0	9/19/2024 9:03 AM
26	1	9/18/2024 1:34 PM
27	1	9/18/2024 1:04 PM
28	1	9/18/2024 11:11 AM
29	0	9/18/2024 8:00 AM
30	1	9/18/2024 12:55 AM
31	0	9/15/2024 11:37 AM

32	0	9/14/2024 11:47 AM
33	0	9/14/2024 7:44 AM
34	1	9/13/2024 10:21 AM
#	25-44 YEARS OLD	DATE
1	2	10/7/2024 12:44 PM
2	2	10/7/2024 8:34 AM
3	2	10/6/2024 8:41 PM
4	2	10/4/2024 4:33 PM
5	2	10/4/2024 3:36 PM
6	0	10/3/2024 9:30 PM
7	2	10/3/2024 9:12 PM
8	2	10/3/2024 3:57 PM
9	2	10/2/2024 8:19 PM
10	0	10/1/2024 8:39 PM
11	2	10/1/2024 7:10 PM
12	2	10/1/2024 2:23 PM
13	2	9/30/2024 2:36 PM
14	0	9/30/2024 2:12 PM
15	1	9/29/2024 2:07 PM
16	1	9/28/2024 2:44 PM
17	0	9/28/2024 11:34 AM
18	2	9/27/2024 8:49 PM
19	0	9/27/2024 2:29 PM
20	0	9/27/2024 10:24 AM
21	2	9/25/2024 7:33 PM
22	4	9/25/2024 5:48 PM
23	2	9/25/2024 3:19 PM
24	0	9/24/2024 5:31 PM
25	1	9/23/2024 5:00 PM
26	2	9/23/2024 1:38 PM
27	0	9/22/2024 8:55 PM
28	2	9/22/2024 8:26 PM
29	0	9/22/2024 6:37 PM
30	0	9/22/2024 5:27 PM
31	0	9/21/2024 3:10 PM
32	2	9/21/2024 10:28 AM
33	0	9/21/2024 9:05 AM
34	1	9/21/2024 6:03 AM

35	1	9/20/2024 11:04 PM
36	2	9/20/2024 4:11 PM
37	2	9/19/2024 8:58 PM
38	2	9/19/2024 7:05 PM
39	2	9/19/2024 1:27 PM
40	2	9/19/2024 12:44 PM
41	1	9/19/2024 12:18 PM
42	0	9/19/2024 12:16 PM
43	0	9/19/2024 12:06 PM
44	2	9/19/2024 10:59 AM
45	2	9/19/2024 9:03 AM
46	2	9/18/2024 4:27 PM
47	1	9/18/2024 3:08 PM
48	0	9/18/2024 1:34 PM
49	1	9/18/2024 1:04 PM
50	2	9/18/2024 10:57 AM
51	1	9/18/2024 10:00 AM
52	0	9/18/2024 8:00 AM
53	1	9/18/2024 4:28 AM
54	1	9/18/2024 12:55 AM
55	0	9/15/2024 11:37 AM
56	2	9/14/2024 11:47 AM
57	0	9/14/2024 7:44 AM
58	2	9/13/2024 1:34 PM
59	2	9/13/2024 8:13 AM
60	2	9/12/2024 9:35 PM
#	45-64 YEARS OLD	DATE
1	2	10/15/2024 8:46 AM
2	0	10/7/2024 12:44 PM
3	1	10/7/2024 11:20 AM
4	1	10/7/2024 8:34 AM
5	2	10/5/2024 11:19 AM
6	2	10/4/2024 4:05 PM
7	2	10/4/2024 7:58 AM
8	2	10/3/2024 9:30 PM
9	2	10/3/2024 9:24 PM
10	0	10/1/2024 8:39 PM
11	2	9/30/2024 2:12 PM

Leelanau County 5-yr Community Parks and Recreation Plan

SurveyMonkey

12	0	9/28/2024 2:44 PM
13	0	9/28/2024 11:34 AM
14	0	9/27/2024 2:29 PM
15	0	9/27/2024 10:24 AM
16	2	9/27/2024 8:12 AM
17	2	9/26/2024 12:30 PM
18	2	9/24/2024 5:55 PM
19	2	9/24/2024 5:34 PM
20	3	9/24/2024 5:31 PM
21	1	9/23/2024 5:06 PM
22	1	9/23/2024 5:00 PM
23	1	9/23/2024 5:18 AM
24	1	9/22/2024 10:25 PM
25	1	9/22/2024 9:42 PM
26	2	9/22/2024 9:02 PM
27	0	9/22/2024 8:55 PM
28	0	9/22/2024 6:37 PM
29	0	9/22/2024 5:27 PM
30	1	9/22/2024 5:27 PM
31	1	9/22/2024 2:34 PM
32	1	9/22/2024 1:45 PM
33	2	9/22/2024 9:35 AM
34	1	9/21/2024 3:10 PM
35	0	9/21/2024 9:05 AM
36	2	9/21/2024 6:03 AM
37	1	9/20/2024 11:04 PM
38	1	9/20/2024 2:24 PM
39	1	9/20/2024 11:21 AM
40	1	9/20/2024 11:16 AM
41	2	9/20/2024 10:27 AM
42	1	9/19/2024 2:39 PM
43	0	9/19/2024 1:27 PM
44	1	9/19/2024 12:18 PM
45	0	9/19/2024 12:16 PM
46	0	9/19/2024 12:06 PM
47	1	9/19/2024 9:03 AM
48	1	9/19/2024 8:56 AM
49	1	9/19/2024 8:36 AM

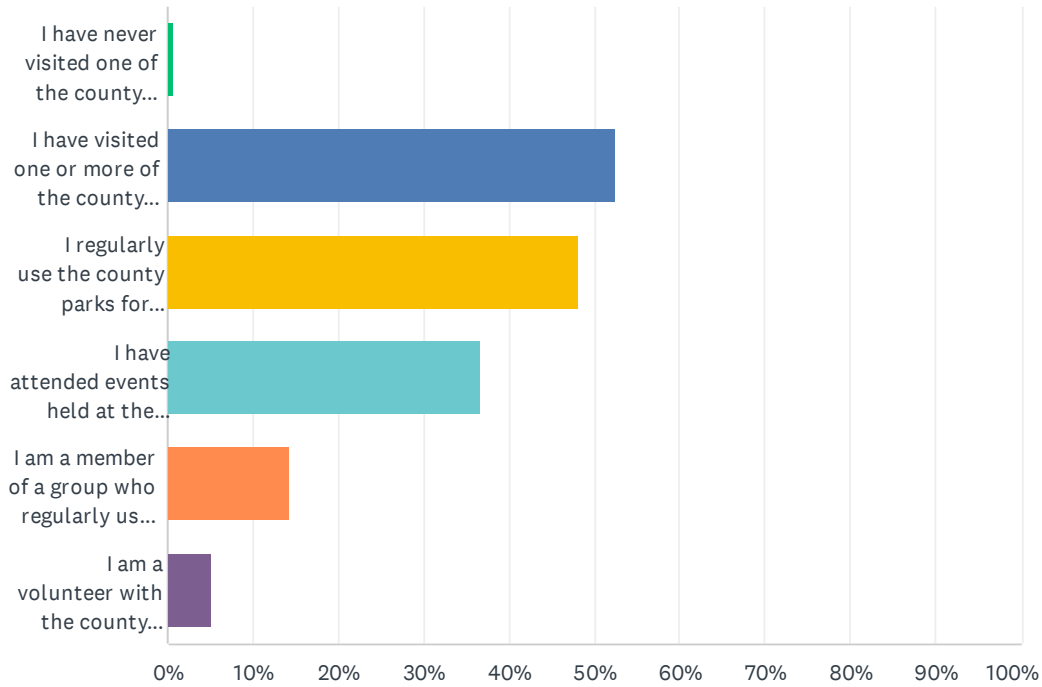
50	2	9/18/2024 4:27 PM
51	1	9/18/2024 3:08 PM
52	2	9/18/2024 1:34 PM
53	1	9/18/2024 1:04 PM
54	2	9/18/2024 12:13 PM
55	2	9/18/2024 11:45 AM
56	2	9/18/2024 11:11 AM
57	2	9/18/2024 10:54 AM
58	1	9/18/2024 9:23 AM
59	2	9/18/2024 8:00 AM
60	2	9/18/2024 12:55 AM
61	1	9/15/2024 11:37 AM
62	0	9/14/2024 11:47 AM
63	1	9/14/2024 8:50 AM
64	0	9/14/2024 7:44 AM
65	2	9/13/2024 10:21 AM
66	2	9/13/2024 10:03 AM
67	2	9/12/2024 10:21 PM
#	GREATER THAN 65 YEARS OLD	DATE
1	0	10/7/2024 12:44 PM
2	1	10/7/2024 8:34 AM
3	0	10/3/2024 9:30 PM
4	2	10/3/2024 12:44 PM
5	2	10/1/2024 8:39 PM
6	0	9/30/2024 2:12 PM
7	2	9/30/2024 10:14 AM
8	2	9/28/2024 11:21 PM
9	2	9/28/2024 2:44 PM
10	2	9/28/2024 11:34 AM
11	1	9/27/2024 9:59 PM
12	2	9/27/2024 2:29 PM
13	2	9/27/2024 10:24 AM
14	2	9/27/2024 9:43 AM
15	2	9/27/2024 5:23 AM
16	2	9/26/2024 7:28 PM
17	2	9/26/2024 7:27 PM
18	2	9/26/2024 2:27 PM
19	2	9/26/2024 2:19 PM

20	2	9/25/2024 11:06 AM
21	2	9/24/2024 6:24 PM
22	0	9/24/2024 5:31 PM
23	2	9/24/2024 3:21 PM
24	2	9/23/2024 6:25 PM
25	1	9/23/2024 5:00 PM
26	2	9/23/2024 4:58 PM
27	2	9/23/2024 9:51 AM
28	1	9/23/2024 5:18 AM
29	1	9/22/2024 11:10 PM
30	2	9/22/2024 10:25 PM
31	2	9/22/2024 10:08 PM
32	1	9/22/2024 9:42 PM
33	2	9/22/2024 8:55 PM
34	2	9/22/2024 8:26 PM
35	2	9/22/2024 8:19 PM
36	1	9/22/2024 8:06 PM
37	2	9/22/2024 7:36 PM
38	1	9/22/2024 7:33 PM
39	2	9/22/2024 7:18 PM
40	2	9/22/2024 7:07 PM
41	2	9/22/2024 6:37 PM
42	2	9/22/2024 5:49 PM
43	2	9/22/2024 5:35 PM
44	2	9/22/2024 5:27 PM
45	1	9/22/2024 5:27 PM
46	1	9/22/2024 2:34 PM
47	1	9/22/2024 1:45 PM
48	1	9/21/2024 3:10 PM
49	2	9/21/2024 9:05 AM
50	0	9/20/2024 11:04 PM
51	2	9/20/2024 7:39 PM
52	2	9/20/2024 7:09 PM
53	2	9/20/2024 2:58 PM
54	2	9/20/2024 2:29 PM
55	1	9/20/2024 2:24 PM
56	1	9/20/2024 11:16 AM
57	1	9/20/2024 8:26 AM

58	1	9/19/2024 9:23 PM
59	1	9/19/2024 2:39 PM
60	2	9/19/2024 1:55 PM
61	0	9/19/2024 1:27 PM
62	1	9/19/2024 12:18 PM
63	2	9/19/2024 12:16 PM
64	2	9/19/2024 12:06 PM
65	1	9/19/2024 9:17 AM
66	1	9/19/2024 8:56 AM
67	1	9/19/2024 8:36 AM
68	2	9/18/2024 11:10 PM
69	2	9/18/2024 4:05 PM
70	2	9/18/2024 3:34 PM
71	0	9/18/2024 1:34 PM
72	0	9/18/2024 1:04 PM
73	2	9/18/2024 10:59 AM
74	1	9/18/2024 10:54 AM
75	2	9/18/2024 9:36 AM
76	2	9/18/2024 9:08 AM
77	2	9/18/2024 4:28 AM
78	2	9/17/2024 11:48 PM
79	2	9/15/2024 7:58 PM
80	1	9/15/2024 11:37 AM
81	1	9/15/2024 9:05 AM
82	0	9/14/2024 11:47 AM
83	2	9/14/2024 10:11 AM
84	1	9/14/2024 8:50 AM
85	2	9/14/2024 7:44 AM
86	1	9/13/2024 8:29 PM
87	1	9/13/2024 8:24 PM
88	1	9/13/2024 10:03 AM
89	2	9/12/2024 9:41 PM
90	2	9/12/2024 3:14 PM

Q6 What best describes your relationship with the Leelanau County Parks?

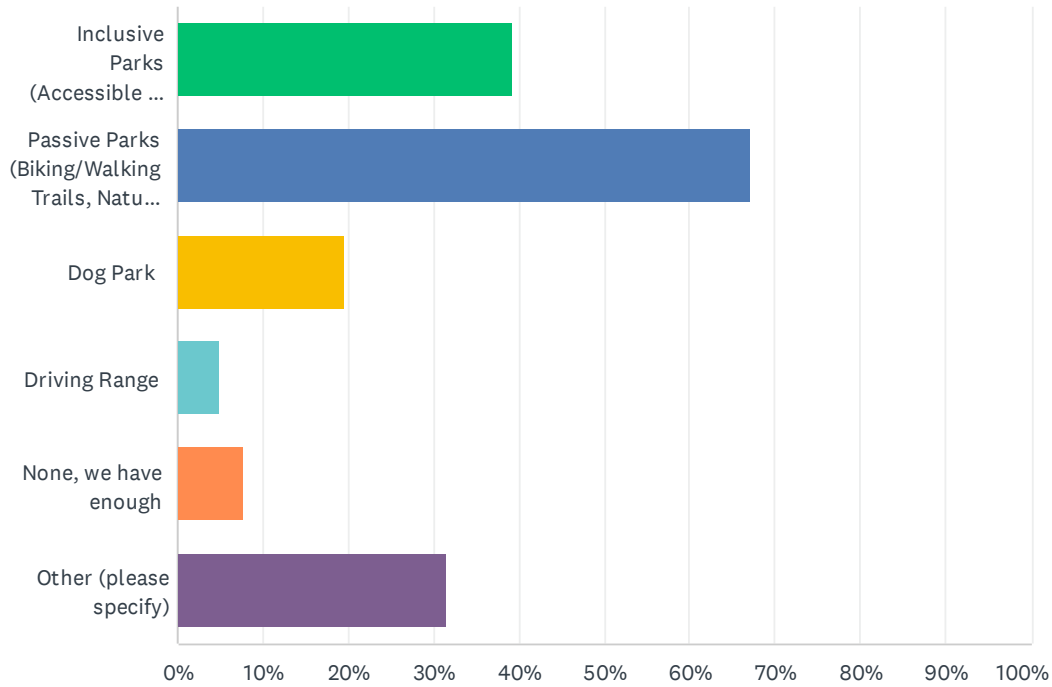
Answered: 139 Skipped: 5



ANSWER CHOICES	RESPONSES	
I have never visited one of the county parks	0.72%	1
I have visited one or more of the county parks	52.52%	73
I regularly use the county parks for personal recreation	48.20%	67
I have attended events held at the county parks	36.69%	51
I am a member of a group who regularly uses the county parks	14.39%	20
I am a volunteer with the county parks	5.04%	7
Total Respondents: 139		

Q7 What additional types of new parks/facilities would you most like to see in the County?

Answered: 143 Skipped: 1



ANSWER CHOICES	RESPONSES
Inclusive Parks (Accessible and used by people with all abilities)	39.16% 56
Passive Parks (Biking/Walking Trails, Natural Areas)	67.13% 96
Dog Park	19.58% 28
Driving Range	4.90% 7
None, we have enough	7.69% 11
Other (please specify)	31.47% 45
Total Respondents: 143	

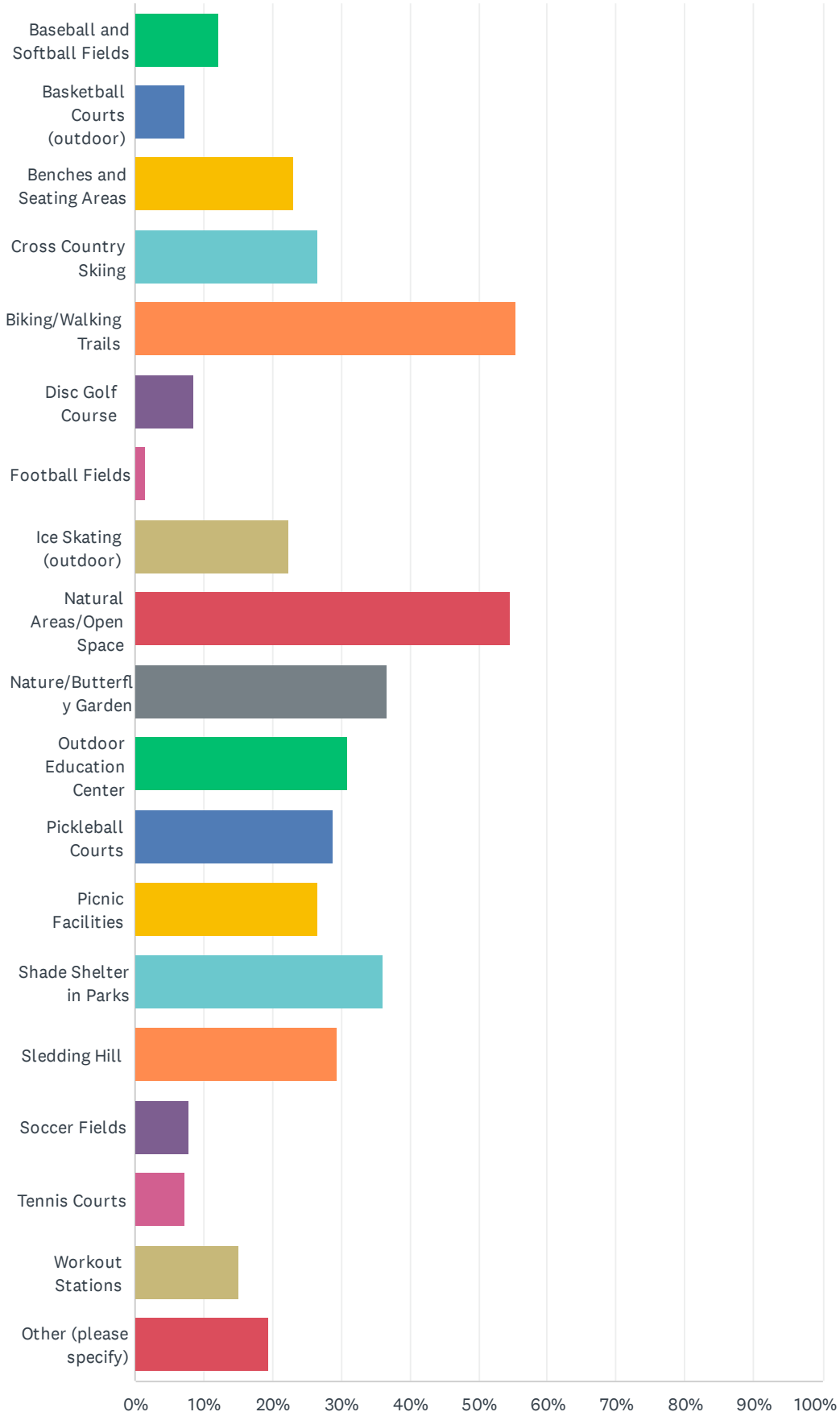
#	OTHER (PLEASE SPECIFY)	DATE
1	Trails and paths connecting parks and communities	10/5/2024 11:19 AM
2	Better shared sports fields and playgrounds	10/4/2024 4:33 PM
3	Up to date playground and sports facilities, improved restrooms	10/4/2024 3:36 PM
4	Pickleball, more/better children's play equipment	10/4/2024 7:58 AM
5	Archery range, mountain bike trails	10/2/2024 8:19 PM
6	Great playgrounds for kids of all ages (some also geared toward younger kids and toddlers); disc golf courses	10/1/2024 7:10 PM

7	Playground	9/30/2024 2:36 PM
8	Water /non-motorized use facilities (canoes, kayaks, rowing, etc)	9/30/2024 2:12 PM
9	bathrooms at the Poor Farm Barn	9/30/2024 10:14 AM
10	Pickleball courts	9/28/2024 11:21 PM
11	Playground for children under 5 years	9/28/2024 2:44 PM
12	Less biking, more walking and natural areas	9/27/2024 9:59 PM
13	recognize No. Side of Co Rd. 616 as the Agricultural Heritage site within our parks	9/27/2024 2:29 PM
14	Running trails	9/27/2024 8:12 AM
15	More soccer fields, playgrounds	9/27/2024 5:23 AM
16	I would like to see better utilization of our existing parks. More investment in scheduling activities for all ages, and better communication about what is available in our parks.	9/26/2024 7:28 PM
17	We have too many already esp. with Sleeping Bear National Park.	9/26/2024 7:27 PM
18	trail connections from parks to villages	9/26/2024 2:27 PM
19	Children and youth sport teams, i e skating	9/25/2024 11:06 AM
20	pickleball, tennis	9/24/2024 6:24 PM
21	Roller rink and tennis courts	9/24/2024 5:55 PM
22	Boat launches	9/24/2024 5:34 PM
23	Pickleball courts.	9/24/2024 3:21 PM
24	Pickleball courts	9/23/2024 6:25 PM
25	pickleball courts	9/23/2024 5:06 PM
26	Pickleball courts at Miles Kimberly park.	9/23/2024 4:58 PM
27	Indoor swimming pools	9/22/2024 11:10 PM
28	Edible trails and butterfly garden	9/22/2024 7:18 PM
29	renovation and pickleball courts at Miles Kimmerly	9/22/2024 7:07 PM
30	Pickleball	9/22/2024 1:45 PM
31	Dog friendly beach	9/22/2024 9:35 AM
32	Signage at Myles Kemberly, Veronica Valley and Herman park that clearly states that Hunting is allowed.	9/21/2024 6:03 AM
33	Stage for performances or shows	9/20/2024 2:24 PM
34	Mountain Biking Trails / Pump Track	9/20/2024 10:27 AM
35	Road ends on Glen Lake need to be protected for the public and not usurped by neighboring property owners.	9/19/2024 1:55 PM
36	Please replace the worn out infrastructures	9/19/2024 12:18 PM
37	Pickleball courts	9/19/2024 12:06 PM
38	Parks that model nature preservation activities so visitors can take knowledge home and enrich the whole county	9/18/2024 4:05 PM
39	Pickleball	9/18/2024 3:34 PM
40	Skate Park, Pickleball Courts, Better Restrooms	9/18/2024 11:45 AM
41	mountain bike trails	9/18/2024 11:11 AM
42	Movies in the park	9/18/2024 10:00 AM

43	I would love to see the addition of community gardens that us locals can use to grow our own vegetables and visit with other gardeners	9/18/2024 4:28 AM
44	Historic/cultural programming/educational programs	9/13/2024 8:24 PM
45	Especially want Pickleball courts added to Myles Kimmerly Park	9/12/2024 3:14 PM

Q8 Which of the following activities would you most like to see expanded or added in the County?

Answered: 139 Skipped: 5



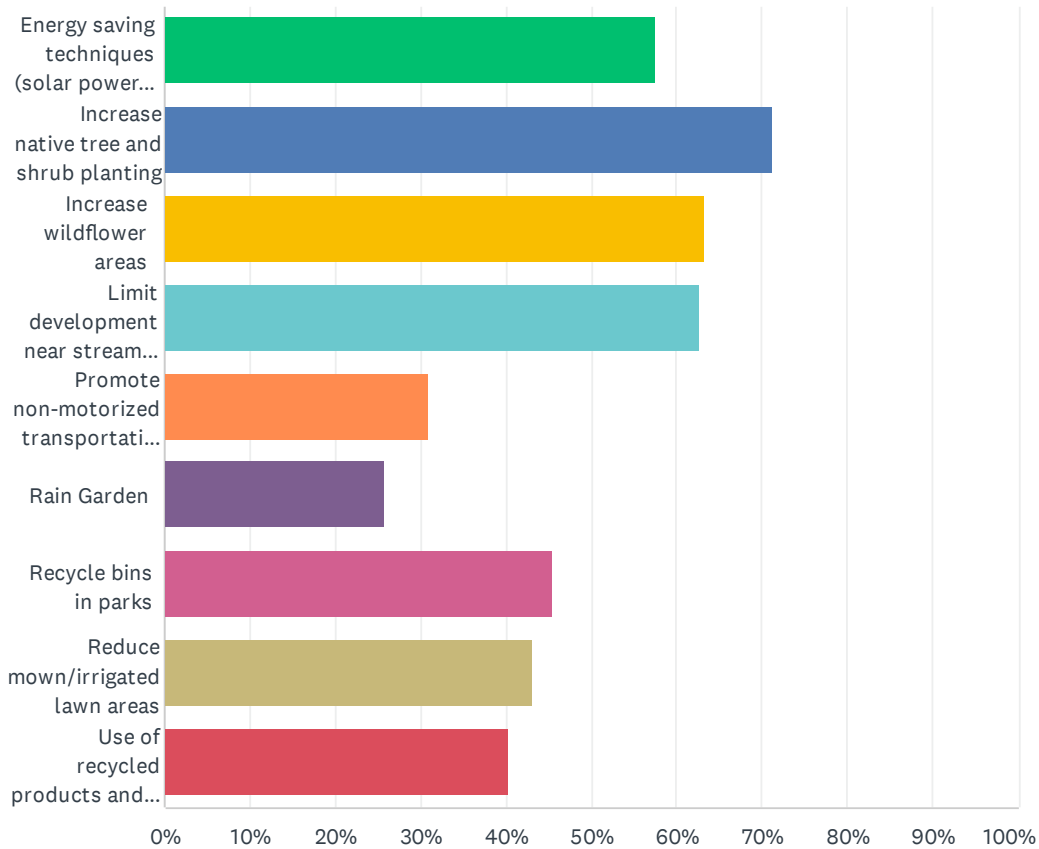
ANSWER CHOICES	RESPONSES
Baseball and Softball Fields	12.23% 17
Basketball Courts (outdoor)	7.19% 10
Benches and Seating Areas	23.02% 32
Cross Country Skiing	26.62% 37
Biking/Walking Trails	55.40% 77
Disc Golf Course	8.63% 12
Football Fields	1.44% 2
Ice Skating (outdoor)	22.30% 31
Natural Areas/Open Space	54.68% 76
Nature/Butterfly Garden	36.69% 51
Outdoor Education Center	30.94% 43
Pickleball Courts	28.78% 40
Picnic Facilities	26.62% 37
Shade Shelter in Parks	35.97% 50
Sledding Hill	29.50% 41
Soccer Fields	7.91% 11
Tennis Courts	7.19% 10
Workout Stations	15.11% 21
Other (please specify)	19.42% 27
Total Respondents: 139	

#	OTHER (PLEASE SPECIFY)	DATE
1	Interpretive trails (history and culture)	10/5/2024 11:19 AM
2	Playground equipment	10/4/2024 3:36 PM
3	Dog park	10/4/2024 7:58 AM
4	Community swimming pool	10/3/2024 9:30 PM
5	archery/shooting range	10/2/2024 8:19 PM
6	No more pickleball! We have enough!	10/1/2024 7:10 PM
7	Playground equipment	9/30/2024 2:36 PM
8	Non-motorized water recreation- rowing, kayaking canoeing etc areas	9/30/2024 2:12 PM
9	Parks mission TO Include EDUCATION and ENTERTAINMENT	9/30/2024 10:14 AM
10	Agriculture Heritage; leelanau Co heritage (past Poor Farm site as Leelanau Heritage	9/27/2024 2:29 PM
11	Running trails	9/27/2024 8:12 AM
12	All of these activities would be great. But there is no infrasturture to make them happen at the county level. Until that problem is solved, this is all just fishing.	9/26/2024 7:28 PM

13	Boat launches	9/24/2024 5:34 PM
14	Pickleball at Miles Kimberly	9/23/2024 4:58 PM
15	Swimming pools	9/22/2024 11:10 PM
16	Restrooms at/near trailheads	9/22/2024 5:27 PM
17	Public outdoor pool	9/21/2024 10:28 AM
18	Signage that indicates Hunting is allowed.	9/21/2024 6:03 AM
19	Habitat restoration	9/20/2024 11:04 PM
20	a stage to hold musical, theatre, etc.	9/20/2024 2:24 PM
21	Mountain Biking and Fat Tire Biking in Winter. We have enough Pickleball courts	9/20/2024 10:27 AM
22	Music	9/19/2024 12:18 PM
23	playground equipment for children of all ages	9/18/2024 4:27 PM
24	Skate Park	9/18/2024 11:45 AM
25	Movies in the park	9/18/2024 10:00 AM
26	Up dated children climbing and fun things to play on	9/15/2024 9:05 AM
27	Walking, NOT biking trails	9/14/2024 7:44 AM

Q9 Please indicate which green initiatives you think would be most effective.

Answered: 139 Skipped: 5



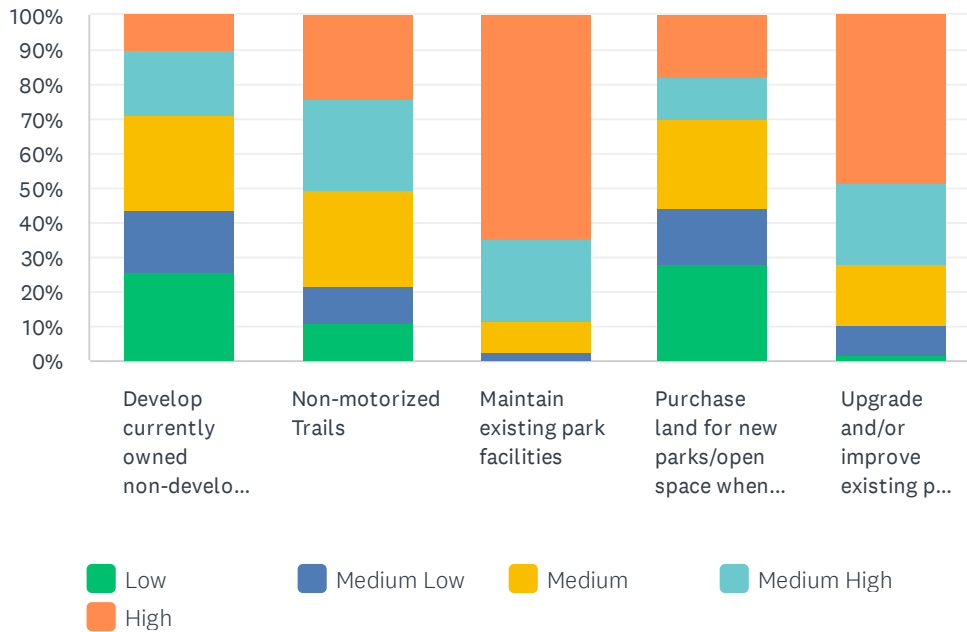
ANSWER CHOICES	RESPONSES	
Energy saving techniques (solar power, LED lights, timers, etc.)	57.55%	80
Increase native tree and shrub planting	71.22%	99
Increase wildflower areas	63.31%	88
Limit development near stream channels and/or wetlands	62.59%	87
Promote non-motorized transportation to parks	30.94%	43
Rain Garden	25.90%	36
Recycle bins in parks	45.32%	63
Reduce mown/irrigated lawn areas	43.17%	60
Use of recycled products and materials	40.29%	56
Total Respondents: 139		

#	OTHER (PLEASE SPECIFY)	DATE
---	------------------------	------

1	Sponsorship/ stewardship for areas (local pride in ownership)	10/5/2024 11:19 AM
2	Less sand filling at the suttons bay beach, more nature and trees there.	10/3/2024 9:30 PM
3	New composting toilets	10/3/2024 3:57 PM
4	possible access to public/ Leelanau Co organizational -- gardening areas	9/27/2024 2:29 PM
5	All of these initiatives are important, and it is difficult to prioritize with no support system in place to make them happen.	9/26/2024 7:28 PM
6	Nuclear power is the best of all energy sources.	9/26/2024 7:27 PM
7	I don't care about any of the above.	9/23/2024 5:06 PM
8	Remove poison ivy near bike rack area. While playing tennis in the downtown park, balls regularly get hit into the poison ivy.	9/23/2024 5:00 PM
9	Great list	9/22/2024 7:18 PM
10	Speed limits on bike trails	9/22/2024 1:45 PM
11	Dark skies compliance.	9/20/2024 11:16 AM
12	Use of green initiatives for park development and maintenance makes sense in any form	9/20/2024 10:27 AM
13	Use of pervious pavement and other water absorbing materials for construction	9/19/2024 9:17 AM
14	Green initiatives are all well and good, I'm all for upgrading lighting and making recycling available. But, until we can get the maintenance functional it doesn't make sense to add to anyone's workload	9/18/2024 10:00 AM
15	Educational displays that help visitors learn about these initiatives	9/13/2024 8:24 PM

Q10 Please rate, in order of priority, how you feel park funding should be spent.

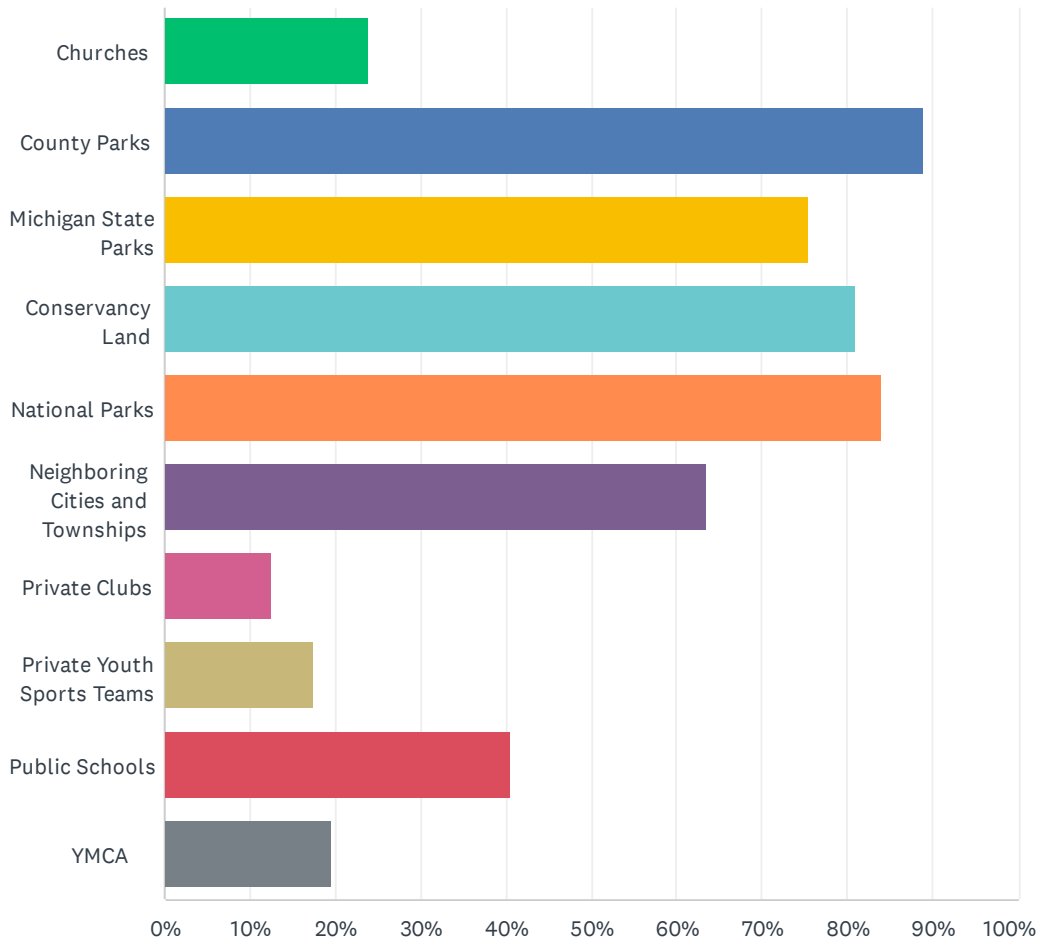
Answered: 141 Skipped: 3



	LOW	MEDIUM LOW	MEDIUM	MEDIUM HIGH	HIGH	TOTAL
Develop currently owned non-developed land	25.55% 35	18.25% 25	27.01% 37	18.98% 26	10.22% 14	137
Non-motorized Trails	11.28% 15	10.53% 14	27.82% 37	26.32% 35	24.06% 32	133
Maintain existing park facilities	0.00% 0	2.88% 4	8.63% 12	23.74% 33	64.75% 90	139
Purchase land for new parks/open space when available	27.94% 38	16.18% 22	25.74% 35	12.50% 17	17.65% 24	136
Upgrade and/or improve existing park facilities	1.43% 2	9.29% 13	17.14% 24	23.57% 33	48.57% 68	140

Q11 Check all of the organizations that you or members of your household have used for indoor and outdoor recreation activities during the last 12 months.

Answered: 143 Skipped: 1

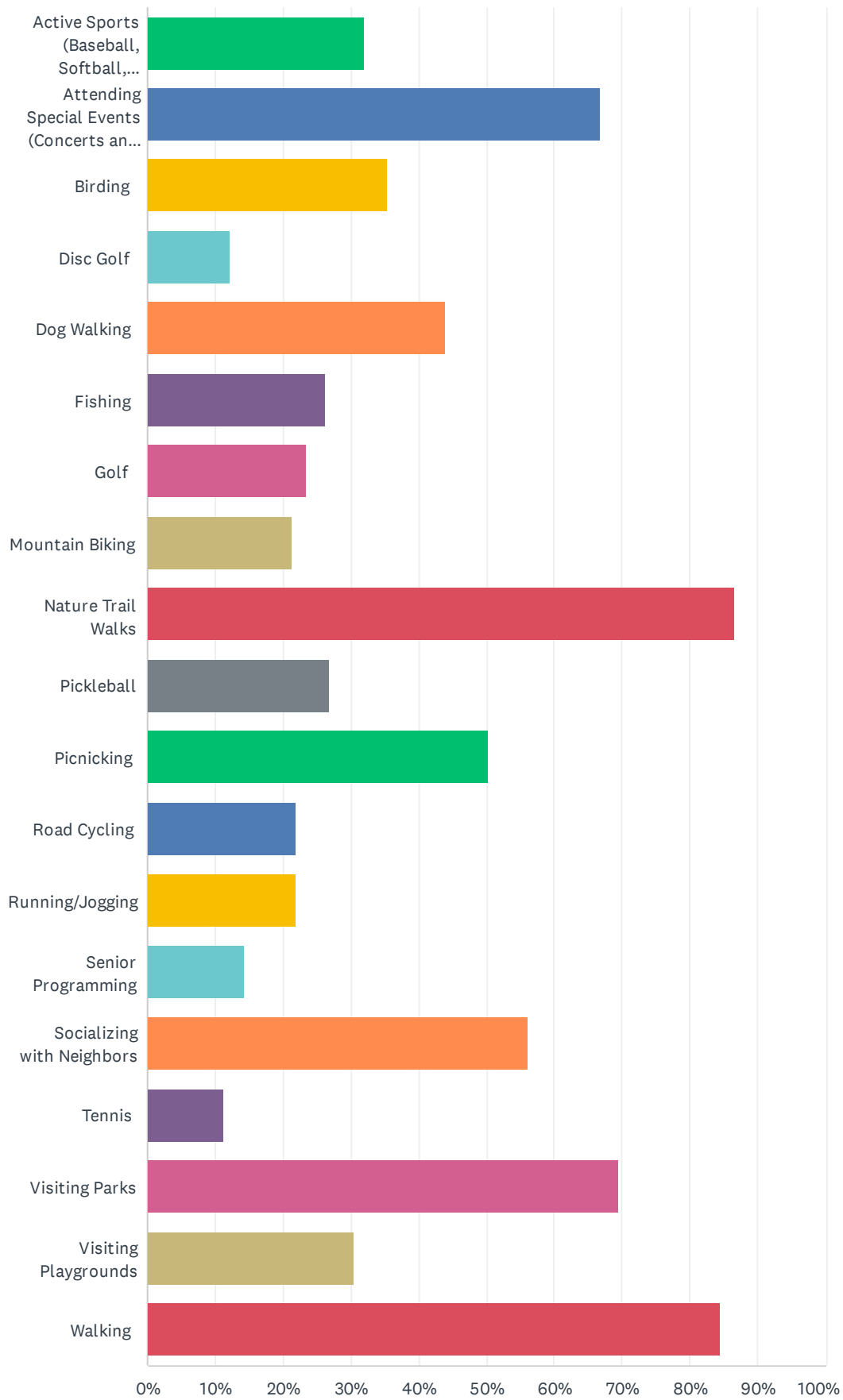


ANSWER CHOICES	RESPONSES
Churches	23.78% 34
County Parks	88.81% 127
Michigan State Parks	75.52% 108
Conservancy Land	81.12% 116
National Parks	83.92% 120
Neighboring Cities and Townships	63.64% 91
Private Clubs	12.59% 18
Private Youth Sports Teams	17.48% 25
Public Schools	40.56% 58
YMCA	19.58% 28
Total Respondents: 143	

#	OTHER (PLEASE SPECIFY)	DATE
1	4-H	10/5/2024 11:19 AM
2	Leelanau Trail	10/3/2024 9:24 PM
3	Tribal land	10/1/2024 7:10 PM
4	THERE ARE NO COUNTY PARKS WITH INDOOR ACTIVITIES	9/30/2024 10:14 AM
5	youth engagement; history & heritage designated sites in co.	9/27/2024 2:29 PM
6	Public Library (Leland) and historical museum(s)	9/27/2024 10:24 AM
7	My 3 sons attended Glen Lake Schools. Two of them played tennis for the community high school tennis team.	9/23/2024 5:00 PM
8	boat launches	9/22/2024 9:02 PM
9	Temple	9/22/2024 8:55 PM
10	Trail networks TOMMBA (Petoskey area), Noquemanon (Marquette), Glacial Hills, Palmer Woods	9/20/2024 10:27 AM
11	Township parks	9/19/2024 12:16 PM
12	I will choose Glen Lake school playground over Myles Kimmerly every single time. Myles Kimmerly is so dilapidated, and the bathrooms are awful.	9/18/2024 10:00 AM
13	Yoga studio	9/13/2024 1:34 PM

Q12 Please indicate activities you and/or members of your household enjoy:

Answered: 141 Skipped: 3



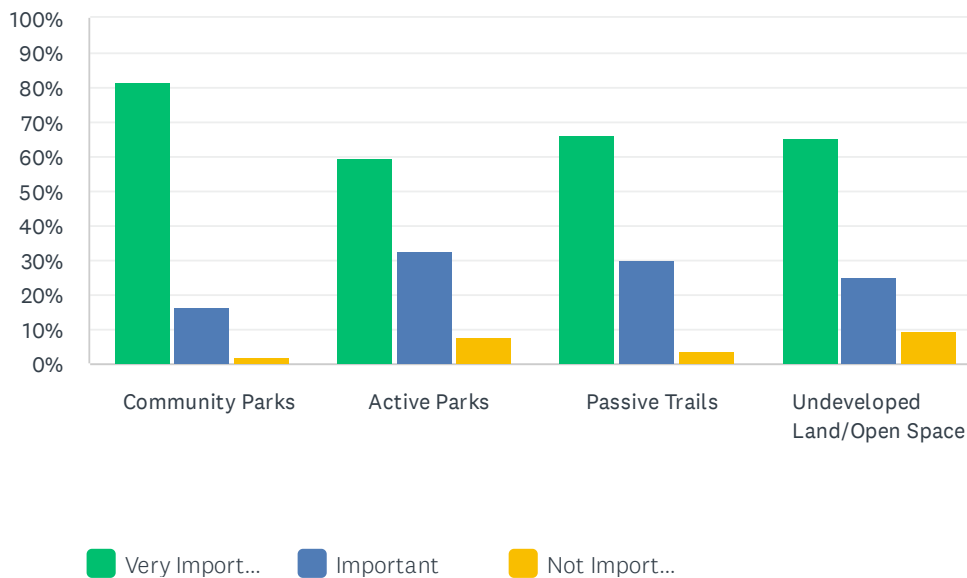
ANSWER CHOICES	RESPONSES	
Active Sports (Baseball, Softball, Basketball, Soccer, Football, etc.)	31.91%	45
Attending Special Events (Concerts and Movies, etc.)	66.67%	94
Birding	35.46%	50
Disc Golf	12.06%	17
Dog Walking	43.97%	62
Fishing	26.24%	37
Golf	23.40%	33
Mountain Biking	21.28%	30
Nature Trail Walks	86.52%	122
Pickleball	26.95%	38
Picnicking	50.35%	71
Road Cycling	21.99%	31
Running/Jogging	21.99%	31
Senior Programming	14.18%	20
Socializing with Neighbors	56.03%	79
Tennis	11.35%	16
Visiting Parks	69.50%	98
Visiting Playgrounds	30.50%	43
Walking	84.40%	119
Total Respondents: 141		

#	OTHER (PLEASE SPECIFY)	DATE
1	Dog parks	10/15/2024 8:46 AM
2	Trail maintenance and advocacy	10/5/2024 11:19 AM
3	ice skating	10/4/2024 3:36 PM
4	Mountain biking should only be considered in special circumstances, it is a high impact to natural areas	10/3/2024 9:30 PM
5	Tart and Leelanau Trail Cycling. Not road, not mountain. :)	10/3/2024 9:24 PM
6	archery, target shooting	10/2/2024 8:19 PM
7	Skiing	10/1/2024 8:39 PM
8	Swimming	10/1/2024 7:10 PM
9	Rowing, canoeing	9/30/2024 2:12 PM
10	volunteering with Row x Row nonprofit gardens at Myles Kimmerly --and providing this produce/flowers to neighbors and those in need	9/27/2024 2:29 PM
11	swimming	9/27/2024 10:24 AM
12	Roller skating	9/24/2024 5:55 PM

13	Sculling on Glen Lake with the Northern Michigan Rowing Club	9/23/2024 4:58 PM
14	cross country skiing, boating	9/22/2024 9:02 PM
15	Cycling on bike trails (not mountain biking or biking on the road)	9/21/2024 3:10 PM
16	Cross-country Skiing	9/21/2024 10:28 AM
17	Hunting and target shooting	9/21/2024 6:03 AM
18	Swimming	9/20/2024 11:04 PM
19	Dancing	9/20/2024 2:24 PM
20	Paddle sports - many areas creating paddle trails and networks	9/20/2024 10:27 AM
21	bicycle riding on trails	9/19/2024 8:56 AM
22	Sailing, Skating	9/18/2024 11:45 AM
23	Movies in the park	9/18/2024 10:00 AM
24	meditation, art/nature drawing, dancing (all done in parks)	9/18/2024 9:23 AM
25	Kayaking, paddle boards, beach activities	9/18/2024 9:08 AM

Q13 How important is it to have the following in Leelanau County:

Answered: 143 Skipped: 1

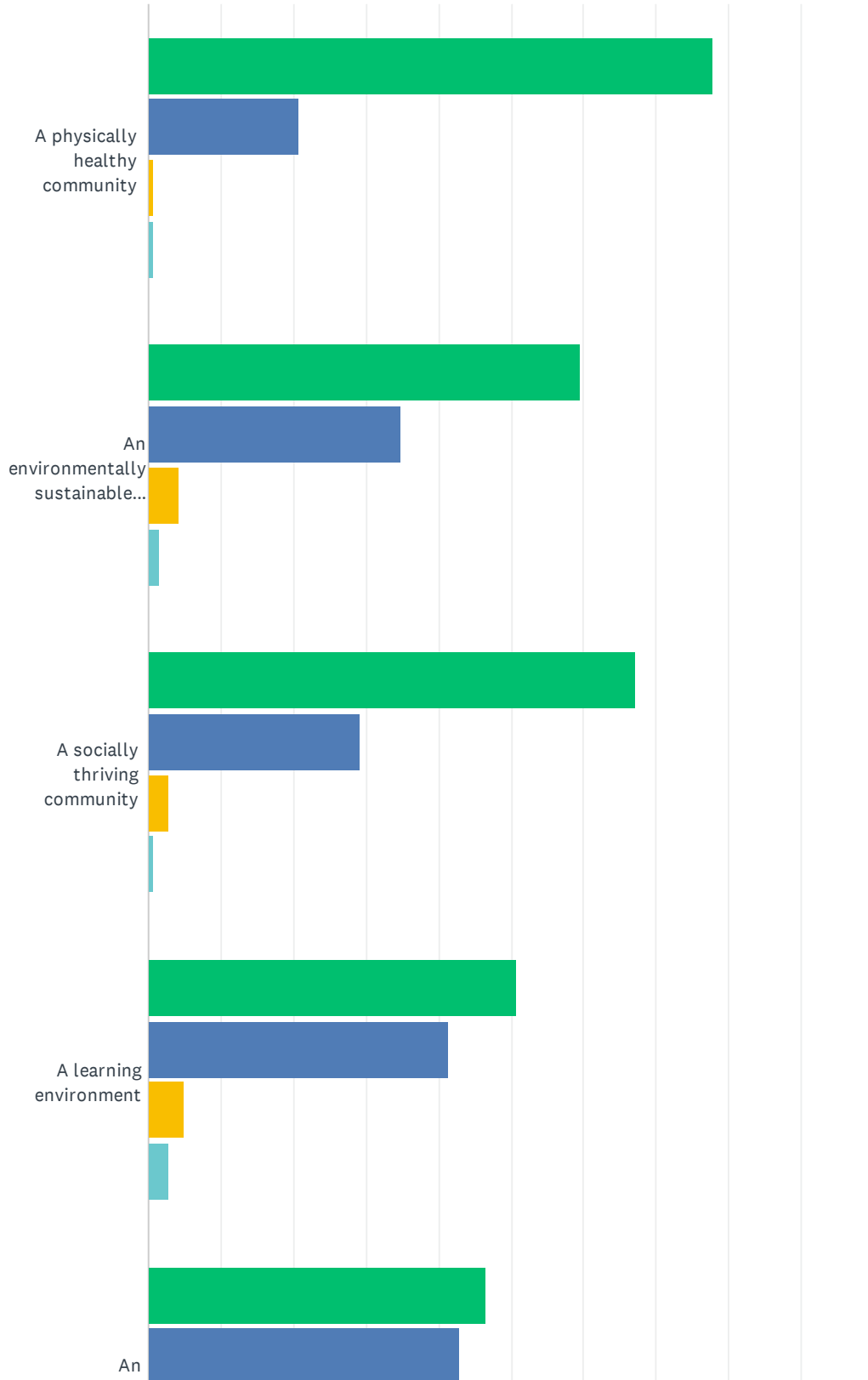


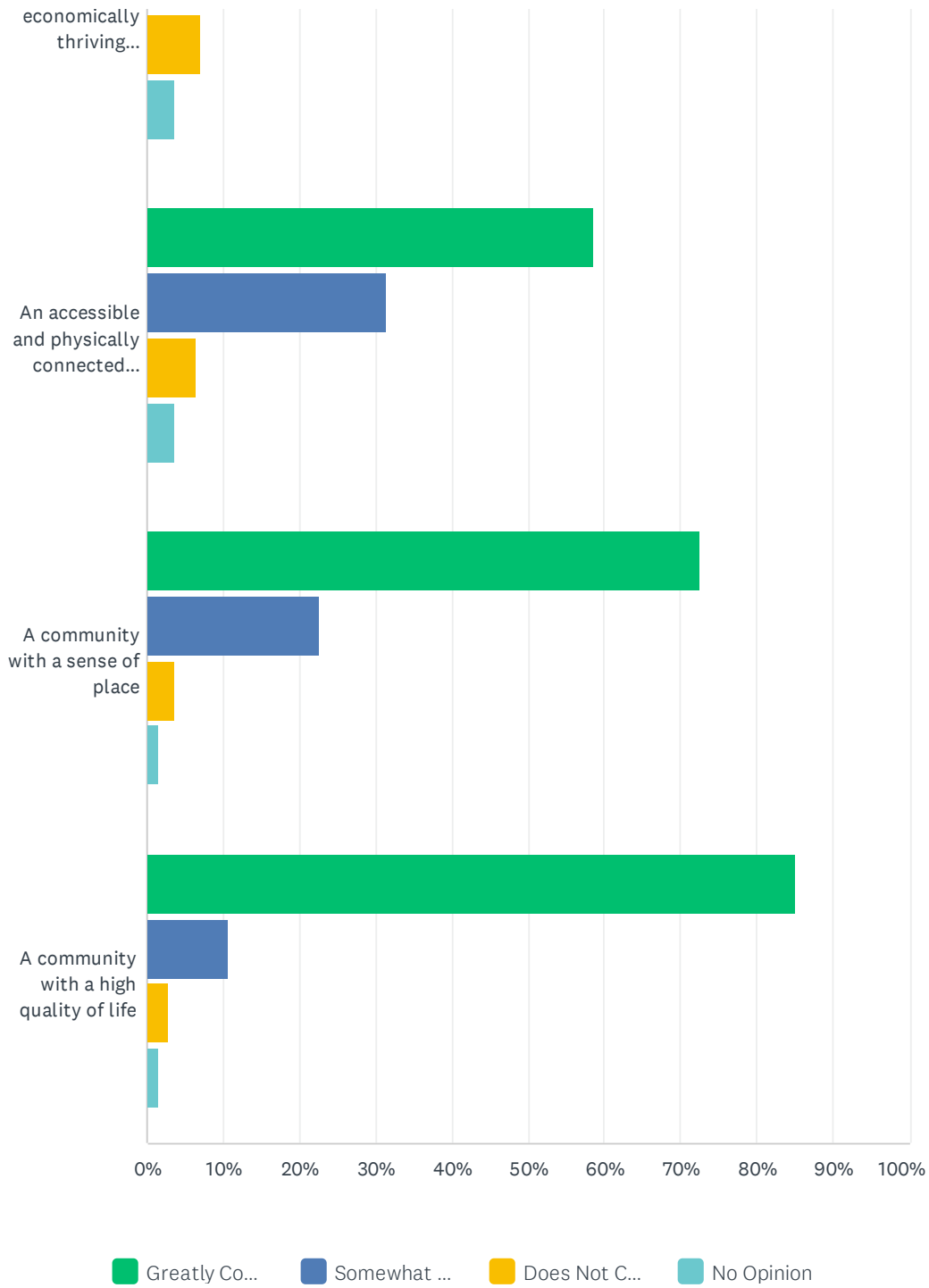
	VERY IMPORTANT	IMPORTANT	NOT IMPORTANT	TOTAL	WEIGHTED AVERAGE
Community Parks	81.69% 116	16.20% 23	2.11% 3	142	1.20
Active Parks	59.42% 82	32.61% 45	7.97% 11	138	1.49
Passive Trails	66.43% 93	30.00% 42	3.57% 5	140	1.37
Undeveloped Land/Open Space	65.22% 90	25.36% 35	9.42% 13	138	1.44

#	OTHER (PLEASE SPECIFY)	DATE
1	Dog parks	10/15/2024 8:46 AM
2	Playgrounds associated with school areas	10/5/2024 11:19 AM
3	I am anti-concrete for bike trails through the forest. I see no need to whiz through the natural habitat while others are leisurely walking and observing nature.	9/27/2024 9:59 PM
4	PUBLIC RESTROOMS IN PARKS!!!!	9/27/2024 10:24 AM
5	Not sure what the last one is, "Undeveloped Land/Open Space - it seems that this is mostly taken up by the Leelanau Land Conservancy, which is not necessarily a bad think but I'm not sure how the average citizen would take advantage of Undeveloped Land/Open Space	9/26/2024 7:28 PM
6	parks near community centers	9/26/2024 2:27 PM
7	What is an "active park"?	9/20/2024 11:04 PM
8	a balance so there is something for everyone.Marquette trails allow bikes and hiking and no issues. enough trails for everyone to spread out.	9/20/2024 10:27 AM
9	Myles Kimmerly has everything, needs to be upgraded	9/19/2024 12:06 PM
10	Picnic areas, clean restrooms	9/18/2024 10:00 AM

Q14 To what degree do you think parks and trails contribute to the County being....

Answered: 143 Skipped: 1

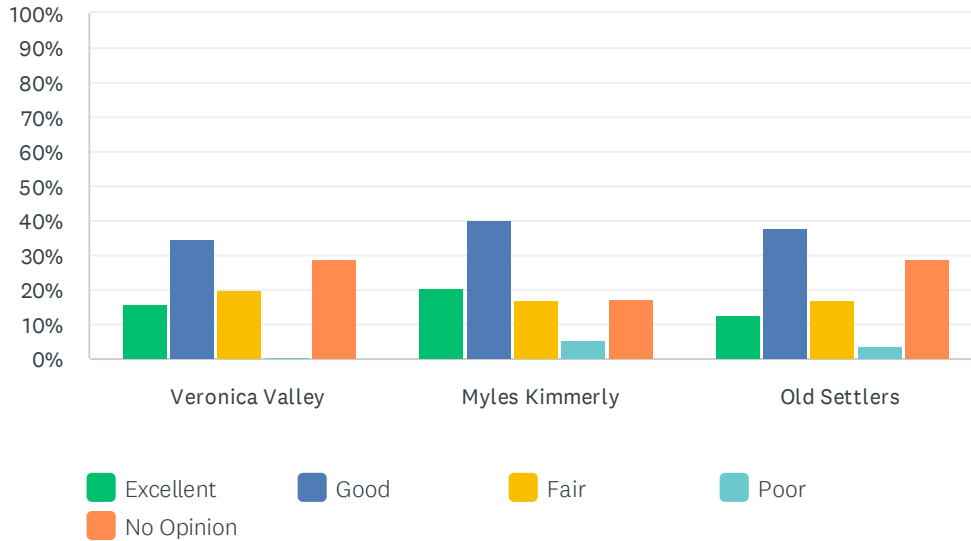




	GREATLY CONTRIBUTES	SOMEWHAT CONTRIBUTES	DOES NOT CONTRIBUTE	NO OPINION	TOTAL	WEIGHTED AVERAGE
A physically healthy community	77.86% 109	20.71% 29	0.71% 1	0.71% 1	140	1.24
An environmentally sustainable community	59.42% 82	34.78% 48	4.35% 6	1.45% 2	138	1.48
A socially thriving community	67.14% 94	29.29% 41	2.86% 4	0.71% 1	140	1.37
A learning environment	50.71% 71	41.43% 58	5.00% 7	2.86% 4	140	1.60
An economically thriving community	46.43% 65	42.86% 60	7.14% 10	3.57% 5	140	1.68
An accessible and physically connected community	58.57% 82	31.43% 44	6.43% 9	3.57% 5	140	1.55
A community with a sense of place	72.54% 103	22.54% 32	3.52% 5	1.41% 2	142	1.34
A community with a high quality of life	85.11% 120	10.64% 15	2.84% 4	1.42% 2	141	1.21

Q15 How would you rate the maintenance of the Leelanau County parks you have visited?

Answered: 143 Skipped: 1



	EXCELLENT	GOOD	FAIR	POOR	NO OPINION	TOTAL	WEIGHTED AVERAGE
Veronica Valley	15.83% 22	34.53% 48	20.14% 28	0.72% 1	28.78% 40	139	2.92
Myles Kimmerly	20.44% 28	40.15% 55	16.79% 23	5.11% 7	17.52% 24	137	2.59
Old Settlers	12.41% 17	37.96% 52	16.79% 23	3.65% 5	29.20% 40	137	2.99

Q16 Thank you for your participation. If you have additional comments or suggestions please feel free to use the space below.

Answered: 48 Skipped: 96

#	RESPONSES	DATE
1	We really need the dog park planned by Myles Kimmerly park. Please install. Raise donations - whatever it needs to get it put in.	10/15/2024 8:46 AM
2	Looking forward to seeing the results of these surveys made public	10/5/2024 11:19 AM
3	Leland's Hancock park is in need of serious investment. It gets used all the time but is run down and requires improvements. Other surrounding parks seems to get money invested in them but not Hancock or Neddows.	10/4/2024 4:33 PM
4	Surprised not to see Leland's hancock park on the list of public parks above. Hancock park is one of the most frequented parks in Leland yet has the poorest, most inadequate facilities to serve the large demand in the community for playground, sports fields, and recreation. Just look to the thriving and updated parks of nearby Glen Arbor and Suttons Bay to see the immense benefits a fully updated park add to a community. There is a groundswell of support for investing in improved parks here in Leland and in the county to serve the growing number of families with children of all ages, and year-round and summer population alike. We would definitely vote for a mileage increase to help improve our public parks.	10/4/2024 3:36 PM
5	Thank you for all you do! Hoping for more green space to add to the counties portfolio!	10/3/2024 9:30 PM
6	We are in Leelanau Township. We have plenty of Conservancy parks, Township parks, and the State park, but we are 30 minutes away or more from the County parks. I fantasize about a bike path in the north end of this county. All of the trimming along the roadsides a few months ago really got me excited about the possibility.	10/3/2024 9:24 PM
7	Focus needs to be on improving parks versus creating new parks. Current parks are an embarrassment. Our community deserves better.	10/3/2024 9:12 PM
8	Please upgrade/maintain bathrooms at Myles Kimmerly. The choices of leaning porta potties or pit toilets with poop smeared walls for all the events that happen there is discouraging. Upgrading the baseball fields to match the immaculate soccer fields would be nice too.	10/3/2024 3:57 PM
9	i	10/3/2024 12:44 PM
10	THE COUNTY NEEDS TO HIRE A PARKS MANAGER	9/30/2024 10:14 AM
11	Kimberly does not have enough safe playground equipment for children under age 5. At least one county park should have an extensive adaptive playground for children with disabilities as well as accessible trails for all individuals with disabilities	9/28/2024 2:44 PM
12	We need more greenery, more trees, less development and to resist letting corporations buy land and develop it for their profit. Corporate greed will destroy all of the beautiful qualities of nature we who choose to live here enjoy...if we allow it to happen.	9/27/2024 9:59 PM
13	I would recommend that Parks & Rec as well as broader county administration take the opportunity to explore the potential of the Poor Farm Barn site as a future contributor to the Parks system -- and the county. There is certinally time left in the 25 year contract with the nonprofit that rehabilitated and restored the barn structure -- for staff broadly to think about how this facility and site could benefit Parks and county government as a whole -- in the future when this recovered site is officially returned to their oversight and care.	9/27/2024 2:29 PM
14	Due to increased use, the importance of regularly maintained TRASH RECEPTACLES and RESTROOMS cannot be overstated. Nothing brings a park down faster than trash or stinky facilities. Thank you	9/27/2024 10:24 AM
15	Please fund parks at a high level.	9/27/2024 9:43 AM

16	I object to the fact that so much of the park funding goes to Myles Kimmerly without an equal amount going to the east side of the county. Should find a way to support active recreation on the east side.	9/27/2024 5:23 AM
17	What the parks lack is a commitment to programming. Maintenance is fine but it is not enough. We have passive parks, not active parks. There is no real effort to invest in the charter of counties to take care of the health and welfare of the residents of the county.	9/26/2024 7:28 PM
18	Between conservancy properties, county parks, Sleeping Bear National Lakeshore, township parks, DNR boat landings, state forest area, Tart Trail, bike trails, L C has an abundance of parks, especially as property owners will continue to donate their land to the Conservancy. We do not need additional parks & recreational areas. Give the county taxpayers a break.	9/26/2024 7:27 PM
19	adopt township parks under the county management umbrella to afford a full time park and rec manager. an opportunity for grant writing	9/26/2024 2:27 PM
20	I would prioritize pickleball courts at Myles Kimmerly and then tennis	9/24/2024 6:24 PM
21	Why doe that county not support any parks on the east side??? Feels like Suttons Bay Township gets no county support or money.	9/24/2024 5:31 PM
22	I cannot stress enough how vital it is to develop more pickleball courts in the area. The Glen Arbor Park is overrun with too many people waiting to play. Thank You for this opportunity to do a survey	9/23/2024 6:25 PM
23	Please consider creating pickleball courts at Myles Kimberly- away from private residences and local businesses due to noise and parking issues. Please and thank you for maintaining the importance, and integrity of the 4 existing tennis courts by not interfering with the game of tennis.	9/23/2024 5:00 PM
24	I love all the beautiful spaces of Leelanau County and hope we can have more!	9/22/2024 9:02 PM
25	I would like to see a real emphasis on native plants and some educational materials about how they support critical habitats for birds,insects and other wildlife.	9/22/2024 8:06 PM
26	More land! More parks! Less private water access, more public access	9/22/2024 7:18 PM
27	Thank you.	9/22/2024 5:27 PM
28	Spend responsible as necessary. No pet projects.	9/22/2024 1:45 PM
29	Replace old signs that are faded and/or dated Make space for pollinator gardens Shade structures are helpful	9/20/2024 11:04 PM
30	I am chairperson of Bingham Township parks. I have reached out to other local township parks, and recreation providers to begin discussions on promoting recreational activities in our area and to foster collaboration on resources rather than competition. We'd like to include the county parks in this effort.	9/20/2024 2:24 PM
31	In addition to county parks, Leelanau has the amazing and vital presence of the Sleeping Bear Dunes National Park and the Leelanau Conservancy lands. Because I mostly walk, hike and swim, these are my primary "go-to's". However, it is vital to maintain and if possible expand the presence of accessible county parks on the two Glen Lakes, since they are the only public access. I am especially grateful for the pier at Old Settlers, which allows me as a member of the public to enjoy swimming and sunsets on Glen Lake just as the lake's private landowners can. Thank you for that pier at Old Settlers.	9/20/2024 11:16 AM
32	Many parks are outdated - restrooms and facilities are lacking. Are not used as much as they could be because aren't widely known and are not maintained as well as they could be. Parks should contain a variety of things to do instead of focusing on one or two activities for each park.	9/20/2024 10:27 AM
33	Survey is a good idea to get community input.	9/20/2024 8:26 AM
34	Please stop using tire products in the parks. It is highly unhealthy for children. While it seems green the toxins the children are exposed to are not.	9/19/2024 8:58 PM
35	Can we get a map of how the soccer fields at Myles Kimmerly are numbered?	9/19/2024 7:05 PM
36	Would like a walking trail that you can have your dog off leash. Or at least a time set aside for that. For owners that have good behaved dogs	9/19/2024 2:39 PM

37	-	9/19/2024 1:27 PM
38	The maintenance of the parks as far cutting grass etc is good. But the dilapidated structures need a lot of help. The Parts should have some kind of community programs, such as yoga in the park music events, things of that nature to engage the community. Our parks are woefully, underfunded and understaffed. The P&R board is an absolute waste of time and county resources.	9/19/2024 12:18 PM
39	Need to upgrade the facilities at Myles Kimmerly	9/19/2024 12:06 PM
40	Miles Kimberly needs pickle ball courts. The Glen arbor park is under great pressure because there are not similar facilities nearby. The Pickleball courts are particularly stressed. During summer months in Glen arbor there are frequently 12 people playing and 30 people waiting to play Glen arbor tennis players go to the high school tennis courts so they can be assured of getting a court, if Pickleball courts were in the same vicinity, namely, Miles Kimmerly, they two would get extensive use from people in Glen arbor, Maple city and Cedar as well as areas beyond. Please make pickle ball at Miles Kimberly, a high priority for future planning.	9/18/2024 3:34 PM
41	We need to maintain our existing facilities that get regular use (baseball and soccer) before expanding further (pickleball). In addition, Myles Kimmerly in particular, needs some serious maintenance on their restrooms facilities.	9/18/2024 1:04 PM
42	Miles Kimmerly trails could be marked better	9/18/2024 10:54 AM
43	Maintenance and bathroom facilities are so bad across county parks. Playground structures are in great need of repair.	9/18/2024 10:00 AM
44	Please include/focus on the existence of non-maintained parts of parks. It is calming to see wild plants grow as the will, and in time these areas become quite attractive - give it time. Additionally these small wild areas become important reservoirs for wildlife (birds/insects), which are in great need of habitat, and which humans very much enjoy observing.	9/18/2024 9:23 AM
45	Native plantings everywhere.	9/18/2024 12:55 AM
46	I want to see more budget dollars to improve and support infrastructure at our parks - they are gems!!! That we should be very proud of.	9/13/2024 8:24 PM
47	We love parks!!!! Thanks for taking the time to survey us regarding this important subject.	9/13/2024 1:34 PM
48	N/A	9/13/2024 10:21 AM

2025 BOC WORK SESSION CHANGES

Fund 101 General Fund

County of Leelanau

Department 850756 Parks & Recreation

Period Ending Date: July 31, 2024

Account Number	2021 Audited	2022 Audited	2023 Audited	2024 Year-to-date	2024 Amended Budget	2024 Budget Rolled to 2025	Department Changes or Requests	BOC Work Session Changes
Account Name								
Department 850756 Parks & Recreation Expenses								
850756-702.000 Overtime	183.23	401.97	1,012.18	246.01	1,500.00	1,500.00	1,500.00	
850756-703.000 Salaries	30,290.00	39,457.30	32,252.74	14,871.52	39,281.00	39,281.00	59,510.00	
850756-703.001 Temporary Office Assistant	2,185.44	2,465.02	3,770.15	1,329.95	3,000.00	3,000.00	3,000.00	
850756-703.006 Salaries -non-work holiday	533.04	698.07	585.36	346.08	604.00	604.00	562.00	
850756-704.000 Per Diem	1,910.00	1,510.00	1,630.00	800.00	2,800.00	2,800.00	2,800.00	
850756-706.000 401 (a) Pension Plan	0.00	0.00	23.72	0.00	0.00	0.00	0.00	
850756-717.000 Social Security	2,724.01	3,452.21	3,052.59	1,380.13	3,725.00	3,725.00	5,270.00	
850756-718.000 Hospitalization	7,365.00	7,638.00	7,737.00	2,556.75	3,409.00	3,409.00	8,058.00	
850756-719.000 Retirement	1,913.28	2,484.11	3,165.63	852.42	2,528.00	2,528.00	4,563.00	
850756-720.000 Life Insurance/Disability	468.42	631.44	502.02	245.36	1,004.00	1,004.00	1,004.00	
850756-727.000 Office/Operating Supplies	6,583.35	7,208.67	8,756.73	9,070.78	9,500.00	9,500.00	9,500.00	
850756-742.000 Uniforms	417.10	296.91	335.42	1,598.46	400.00	400.00	400.00	
850756-743.000 Gas/Oil	2,654.04	3,697.10	2,596.28	2,460.77	2,500.00	2,500.00	2,500.00	
850756-775.000 Repair and Maintenance	21,688.51	26,812.98	33,288.50	37,495.56	30,000.00	30,000.00	40,000.00	
850756-801.000 Contractual Services	13,979.29	11,736.86	15,337.99	8,155.44	18,000.00	18,000.00	20,000.00	
850756-801.101 Myles Kimmerly Debris 2021	46,800.00	0.00	0.00	0.00	0.00	0.00	0.00	
850756-807.000 Membership Dues and Fees	0.00	0.00	646.80	687.68	100.00	100.00	100.00	
850756-850.000 Telephone	577.68	465.87	628.03	371.32	400.00	400.00	400.00	
850756-850.001 Telephone - Cell phone	345.60	344.91	394.43	223.56	294.00	294.00	294.00	
850756-860.000 Travel	63.84	57.04	74.61	0.00	70.00	70.00	70.00	

2025 BOC WORK SESSION CHANGES

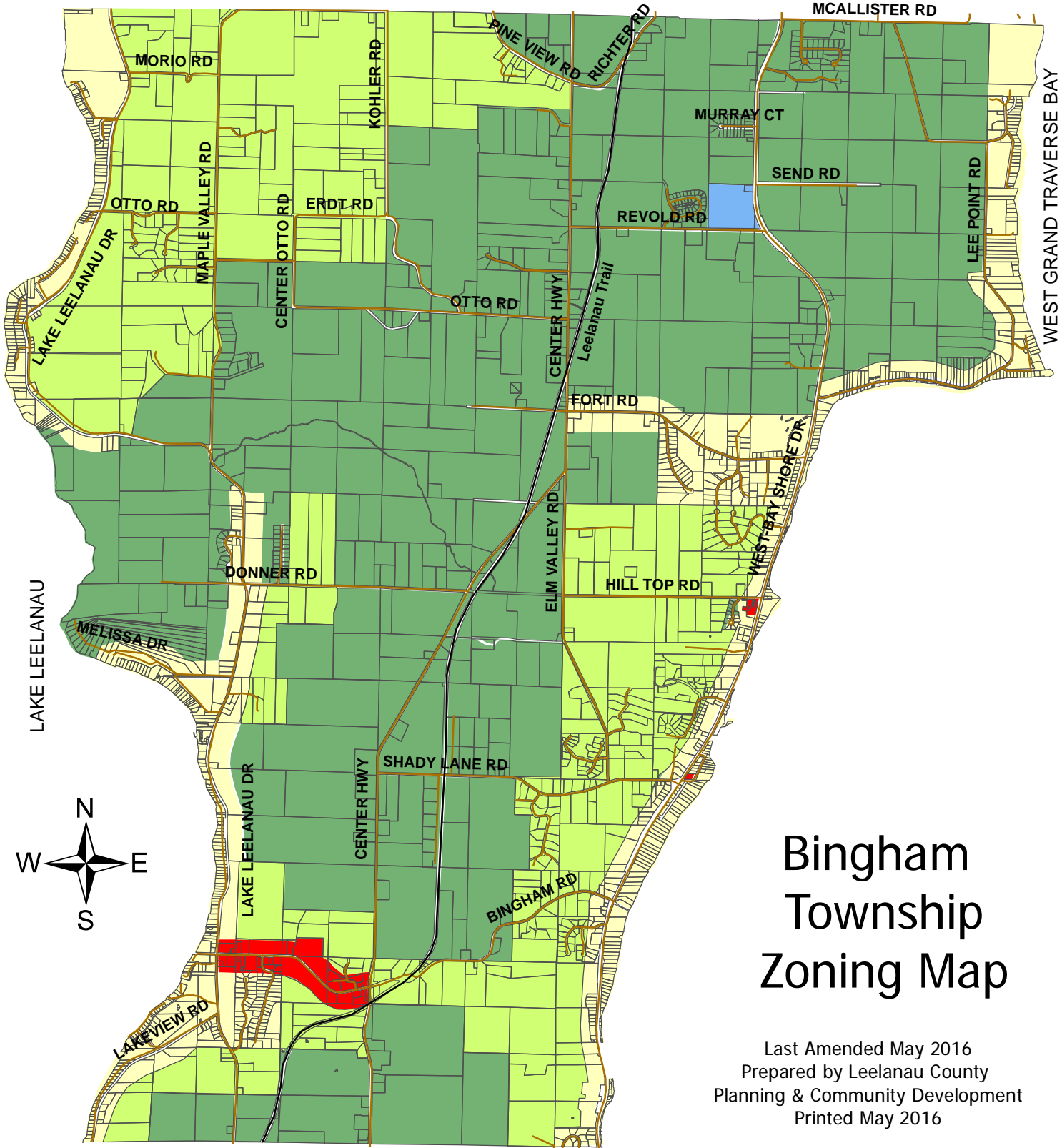
Fund 101 General Fund

County of Leelanau

Department 850756 Parks & Recreation

Period Ending Date: July 31, 2024

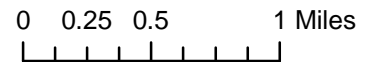
Account Number	2021 Audited	2022 Audited	2023 Audited	2024 Year-to-date	2024 Amended Budget	2024 Budget Rolled to 2025	Department Changes or Requests	BOC Work Session Changes
Account Name								
850756-860.001 Taxable Travel	758.80	816.42	894.80	447.56	1,500.00	1,500.00	1,500.00	_____
850756-900.000 Printing and Publishing	1,307.30	1,547.38	1,294.65	1,368.00	1,200.00	1,200.00	1,200.00	_____
850756-920.000 Utilities (Light-Oil)	4,312.71	3,421.99	4,213.00	2,961.05	4,000.00	4,000.00	4,000.00	_____
850756-940.000 Rental	1,465.20	2,707.80	1,477.80	2,074.00	1,500.00	1,500.00	1,500.00	_____
850756-942.000 Copy Machine Charges (Rental)	28.68	17.32	0.80	11.20	30.00	30.00	30.00	_____
850756-970.000 Capital Outlay	42,328.00	86,293.60	0.00	0.00	0.00	55,000.00	55,000.00	_____
850756-970.010 Capital Outlay under \$5,000.00	4,597.17	0.00	4,779.24	0.00	4,000.00	4,000.00	4,000.00	_____
Expenses Total	195,479.69	204,162.97	128,450.47	89,553.60	131,345.00	186,345.00	226,761.00	_____
Parks & Recreation Dept Total	195,479.69	204,162.97	128,450.47	89,553.60	131,345.00	186,345.00	226,761.00	_____



ELMWOOD TOWNSHIP

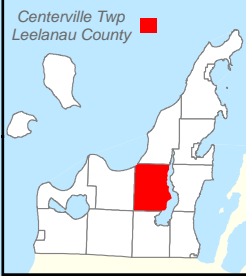
Bingham Township Zoning Map

Last Amended May 2016
 Prepared by Leelanau County
 Planning & Community Development
 Printed May 2016



- Rural Residential Zoning District
- Agricultural Zoning District
- Commercial Zoning District
- Industrial Zoning District
- Residential Zoning District

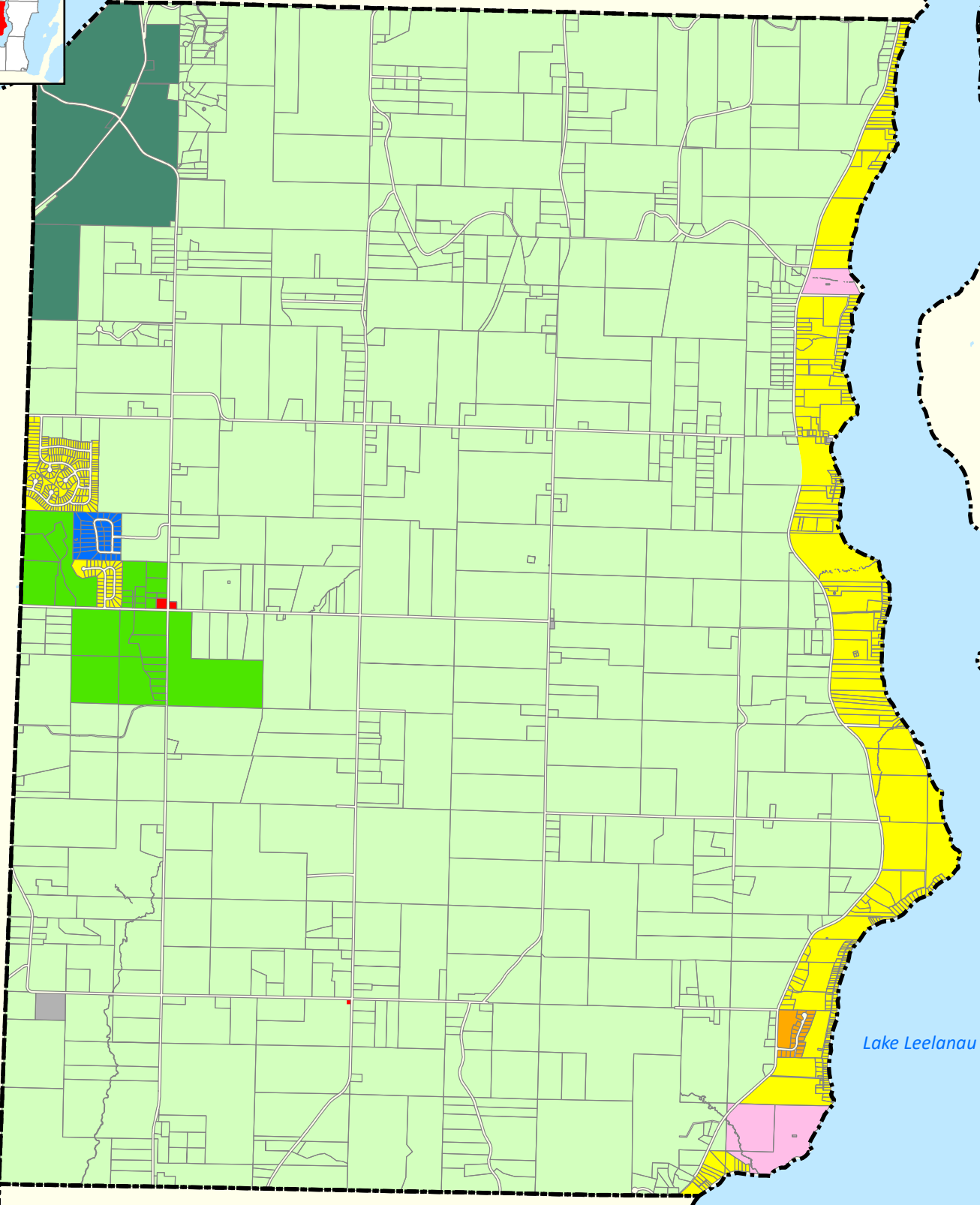
Where the Township Zoning Map shows that the edge of a zoning district extends parallel to, and beyond, a private or public road right of way ("ROW"), the boundary of the zoning district, determined roughly perpendicular to the ROW, shall be construed as extending 450 feet beyond the center line of the ROW, unless the Zoning Map shows the zoning district boundary terminates at the rear parcel line of a parcel that adjoins the ROW.



Centerville Township - Zoning Districts

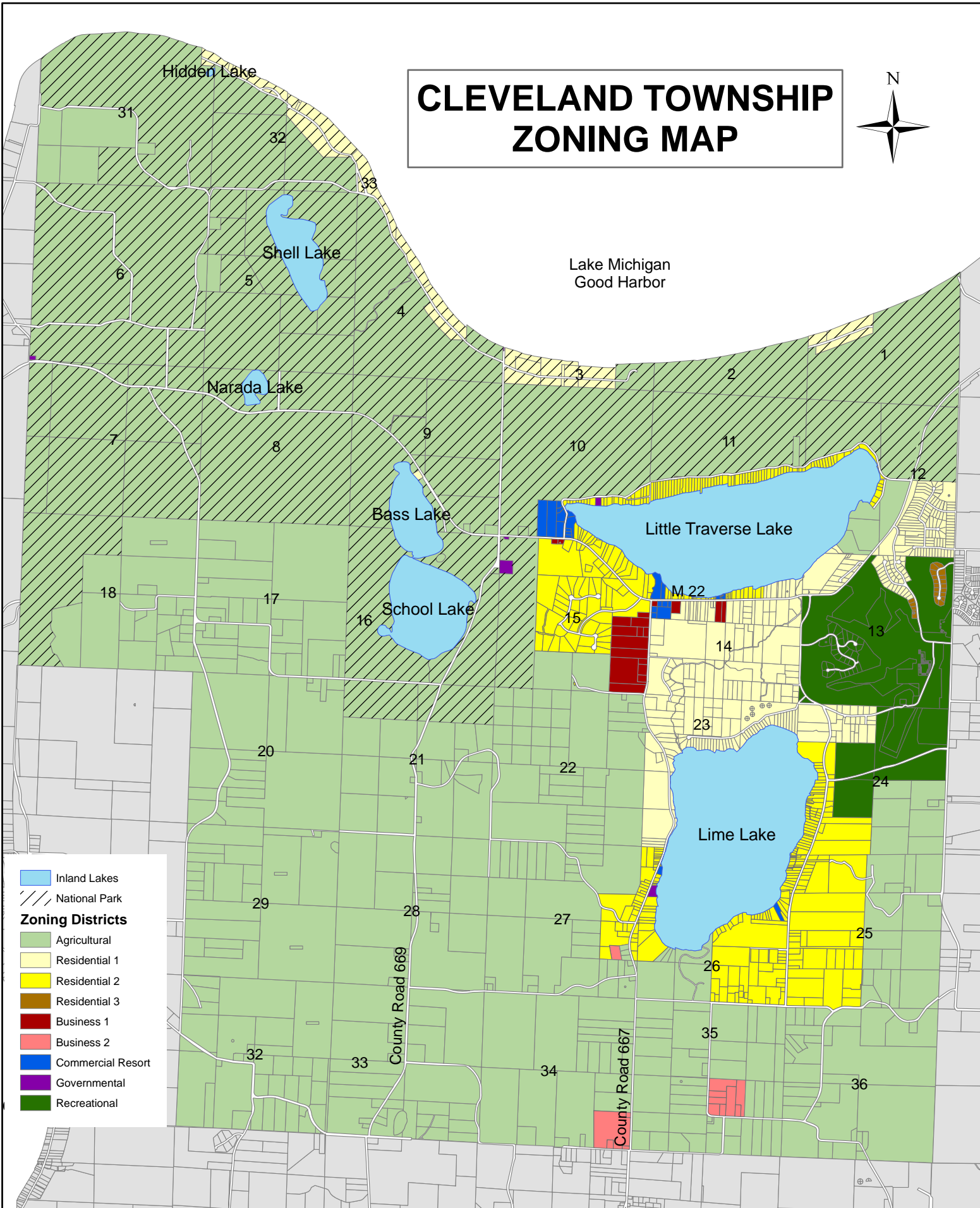
Leelanau County, Michigan

Adopted: 12/2/19; Effective: 2/23/20



Township Properties	Agricultural	Commercial Resort	Residential 2	Ski View Farms Sub
Sleeping Bear Nat'l Park	Business	Residential 1	Recreational	1 inch = 4,000 feet

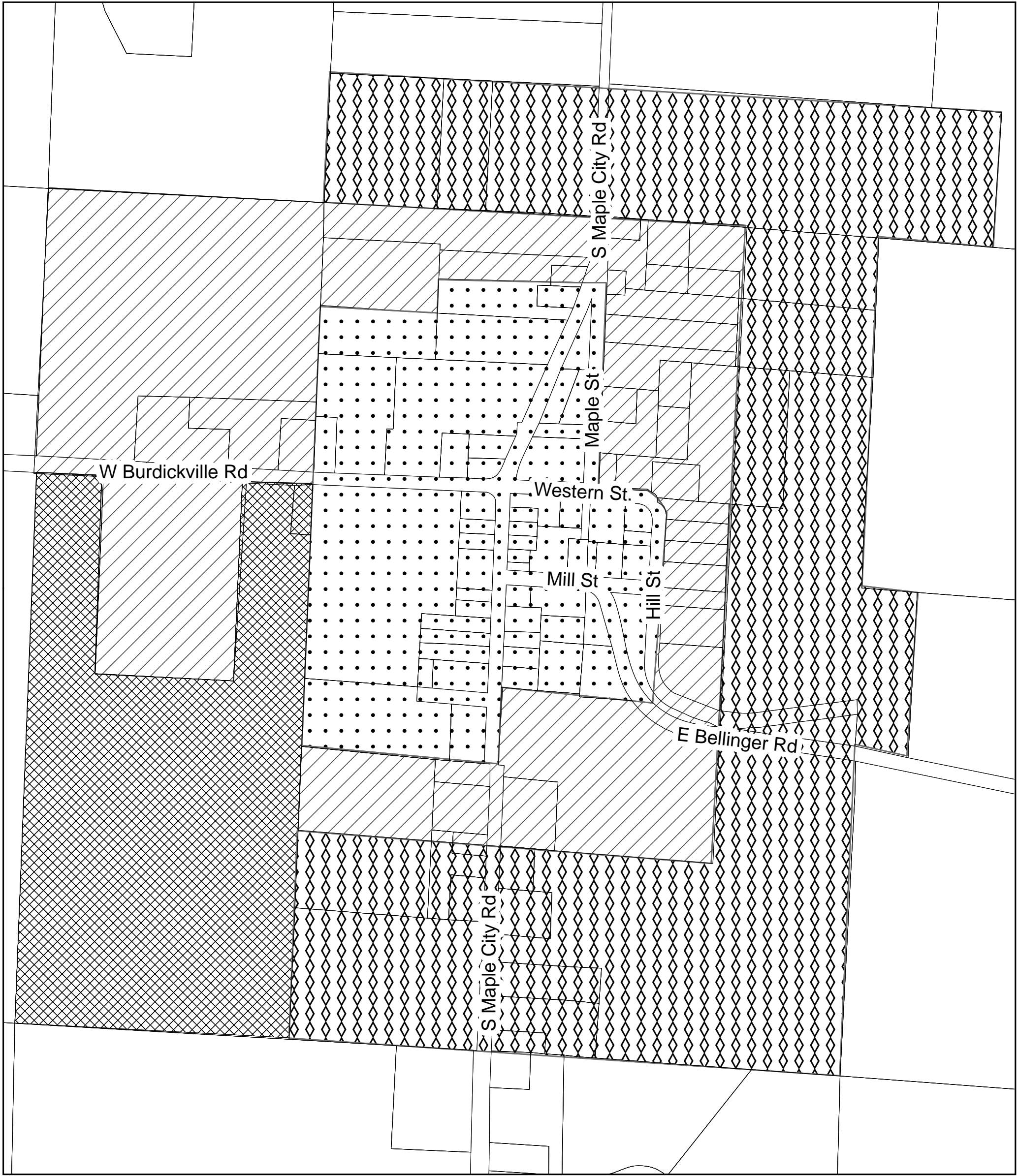
CLEVELAND TOWNSHIP ZONING MAP




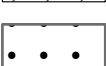

- Inland Lakes
- National Park
- Zoning Districts**
- Agricultural
- Residential 1
- Residential 2
- Residential 3
- Business 1
- Business 2
- Commercial Resort
- Governmental
- Recreational



Map for Reference Purposes Only
 Data from Cleveland Township
 Prepared by Leelanau County
 Planning & Community Development
 September 2012



VILLAGE HIGH DENSITY DISTRICT

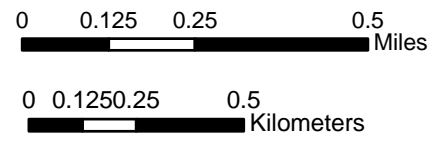
-  Forested District
-  Large Lot SF & Peripheral Uses
Residential Density - 1du/2acre
-  Medium and Small Lot SF; MF
Res Density - 2du/acre Institutional & Other Uses
-  Mixed Use Commercial Core
Residential Densities - 4du/acre SF; 16du/acre MF; Institutional & Other Uses
-  Planned Unit Development

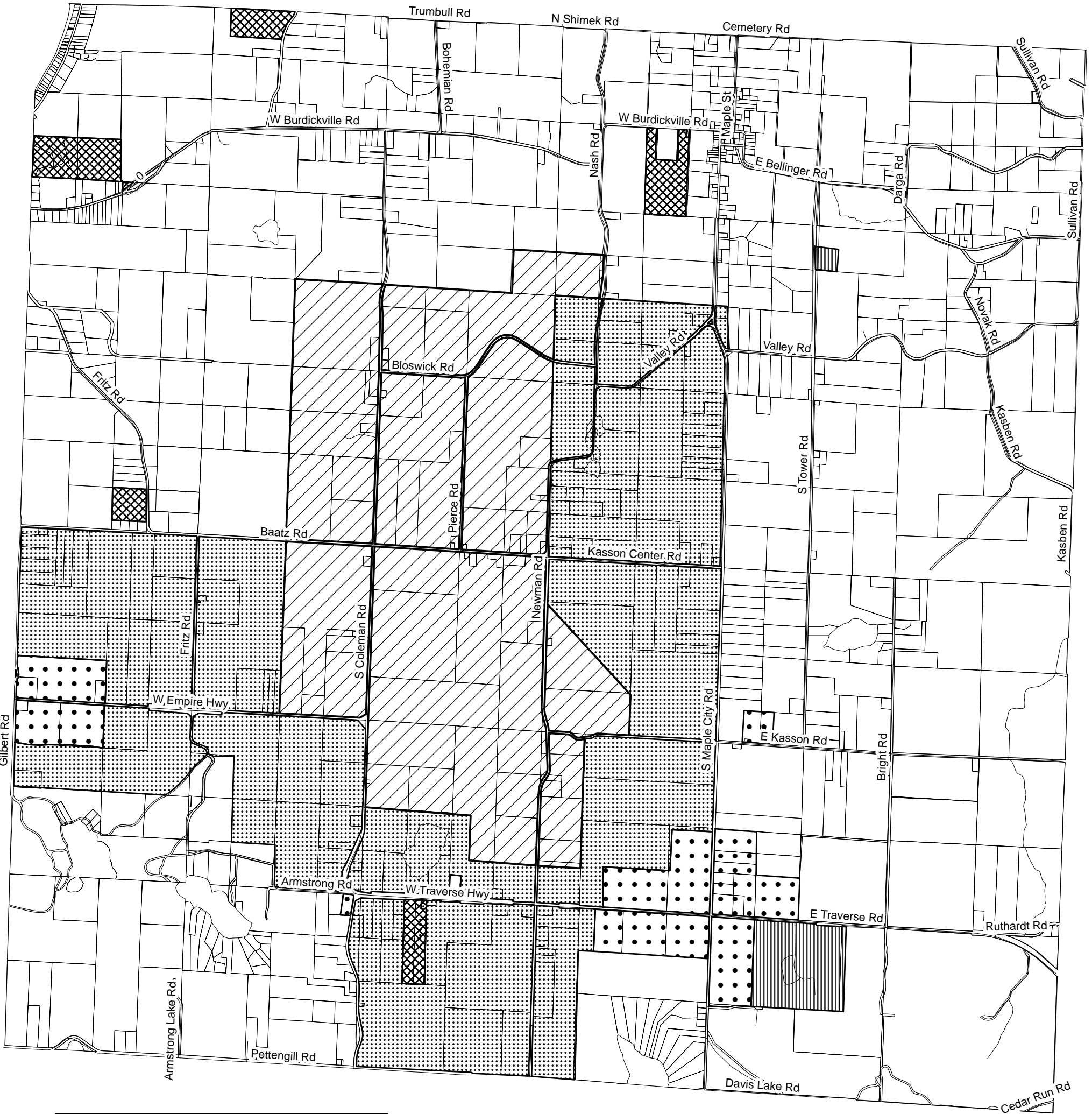
ZONING MAP

**MAPLE CITY
KASSON TOWNSHIP
LEELANAU COUNTY, MICHIGAN**



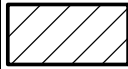



2009

MAP FOR REFERENCE PURPOSES ONLY
Data provided by Kasson Township
Prepared by Leelanau County Planning & Community Development
2009





LEGEND


-  Agricultural
-  Forested
-  Gravel
-  Commercial
-  Planned Development
-  Special Purpose District




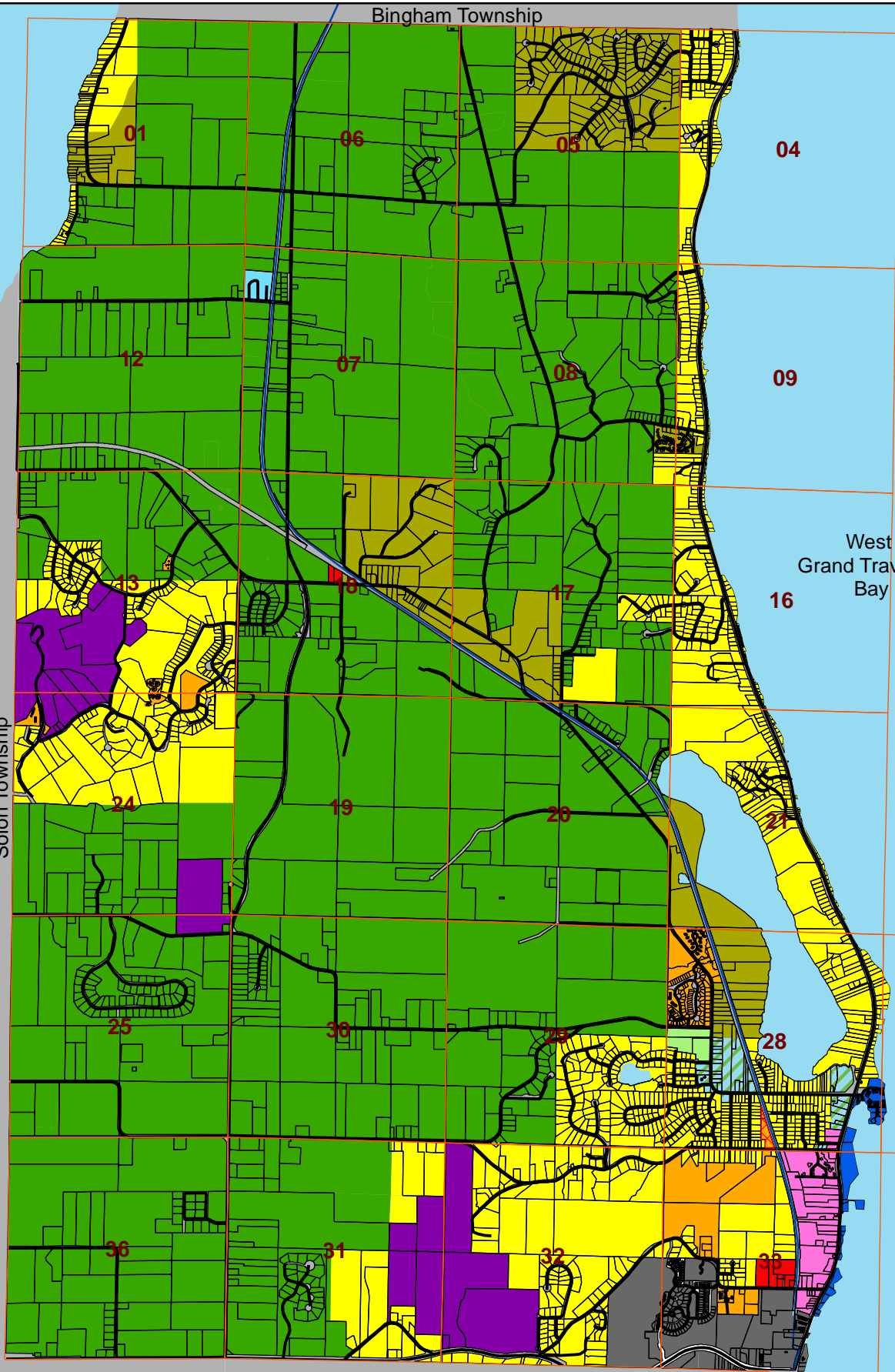
MAP FOR REFERENCE PURPOSES ONLY
 Data provided by Kasson Township
 Prepared by Leelanau County
 Planning & Community Development

ZONING MAP

KASSON TOWNSHIP
 LEELANAU COUNTY, MICHIGAN
 2009

 Kilometers
 00.51 2

 Miles
 0 0.5 1 2 3



Bingham Township

Solon Township

West Grand Traverse Bay

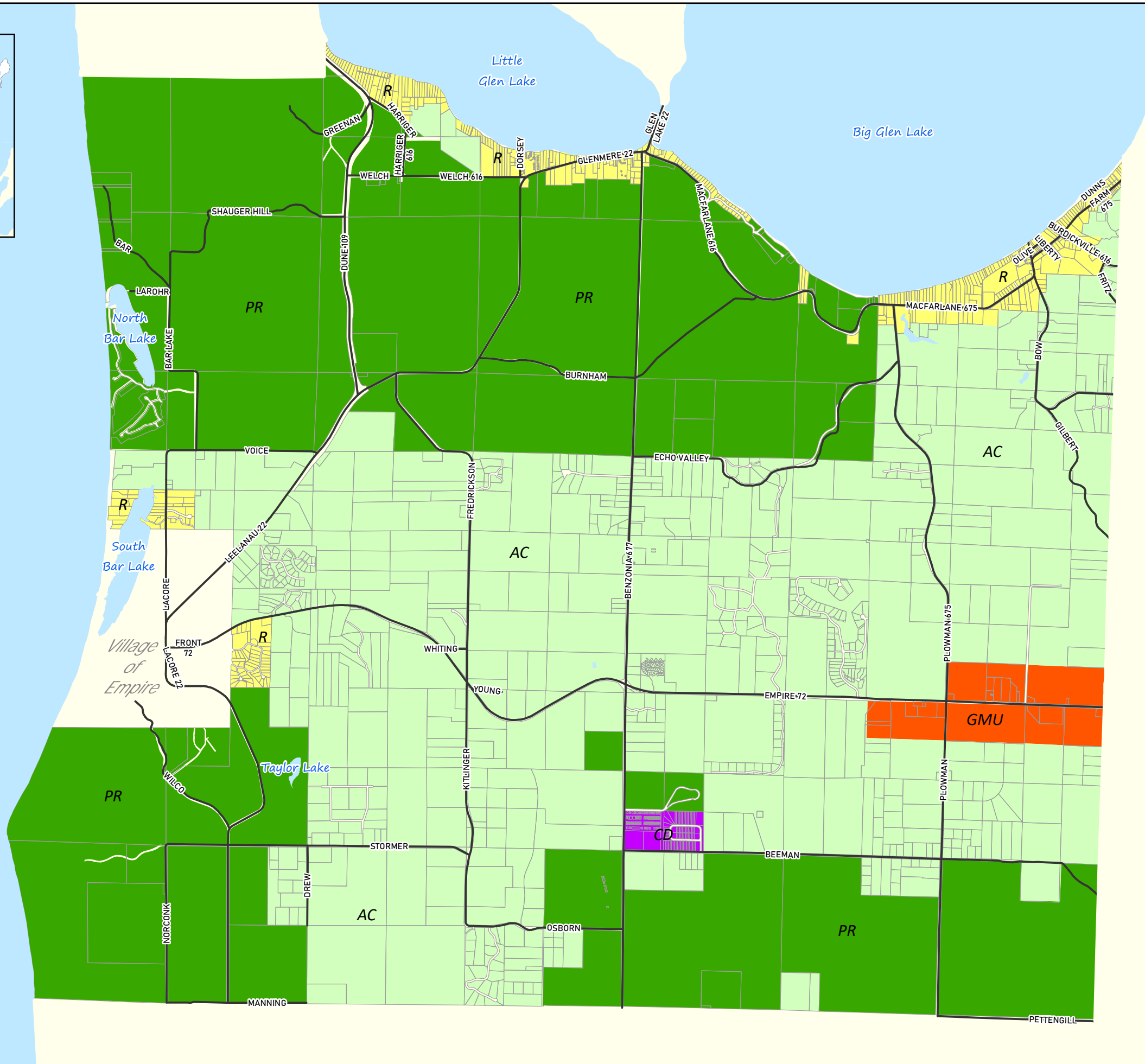
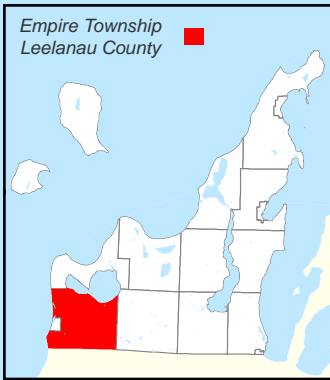
Grand Traverse County

CHARTER TOWNSHIP OF ELMWOOD

Zoning Districts

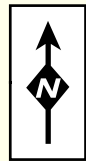
- | | | | |
|----------------------------|------------------------------|---------------------------|----------------------|
| Agricultural - Rural (A-R) | Manufactured Home Park (MHP) | General Commercial (GC) | Conditional Rezoning |
| Residential 1 (R-1) | Rural Resort (RR) | Light Industrial (LI) | |
| Residential 2 (R-2) | Municipal Center (MC) | Shoreline Commercial (SC) | |
| Residential 3 (R-3) | Neighborhood Commercial (NC) | Traverse City | |

Official Zoning Map
September 1, 2017



Empire Township Zoning Districts

Leelanau County, Michigan



1 inch = 1 mile

Major Roads

Lakes

Parcels

Zoning Districts

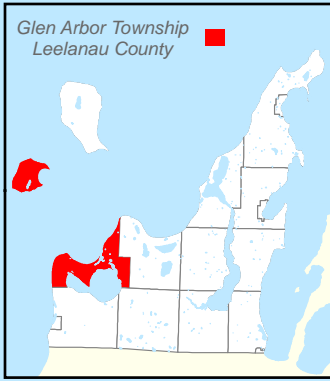
Agricultural Conservation (AC)

Commercial Development (CD)

Gateway Mixed Use (GMU)

Public Recreation (PR)

Residential (R)

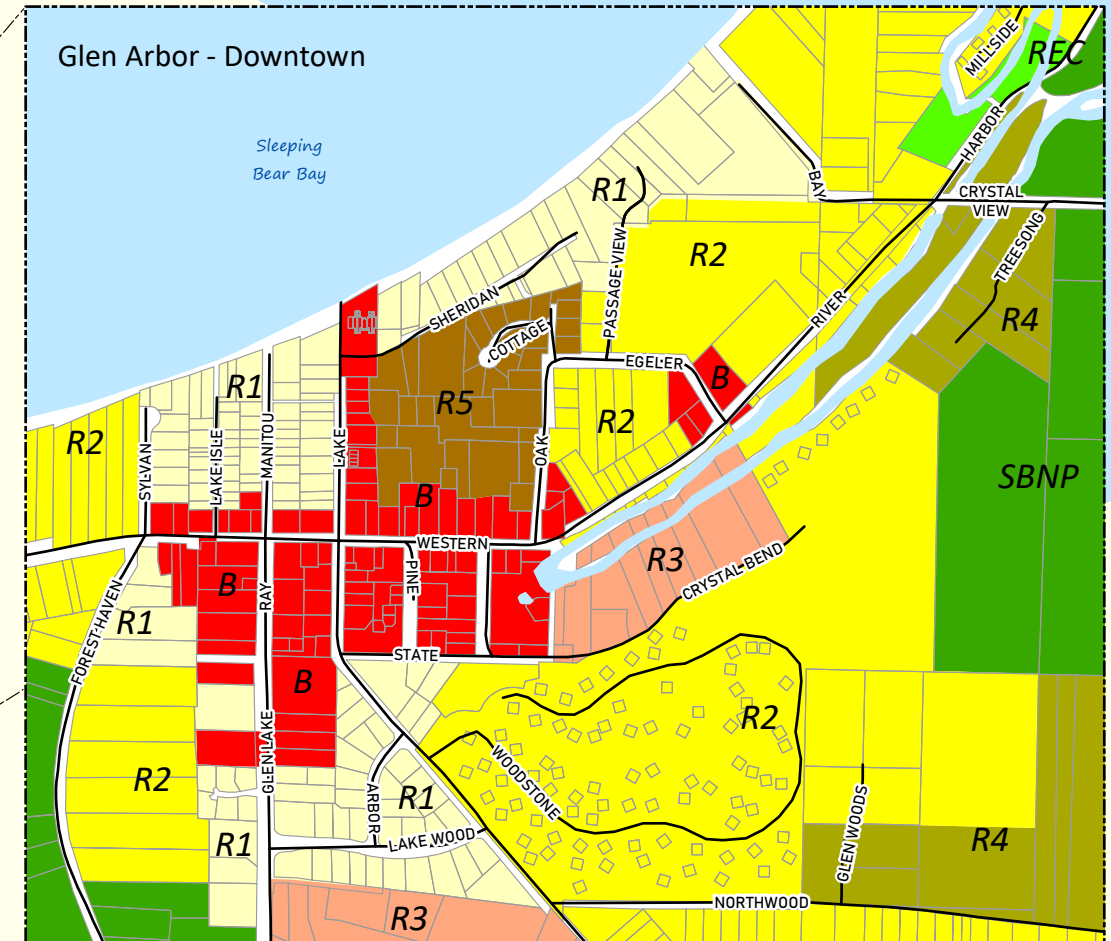
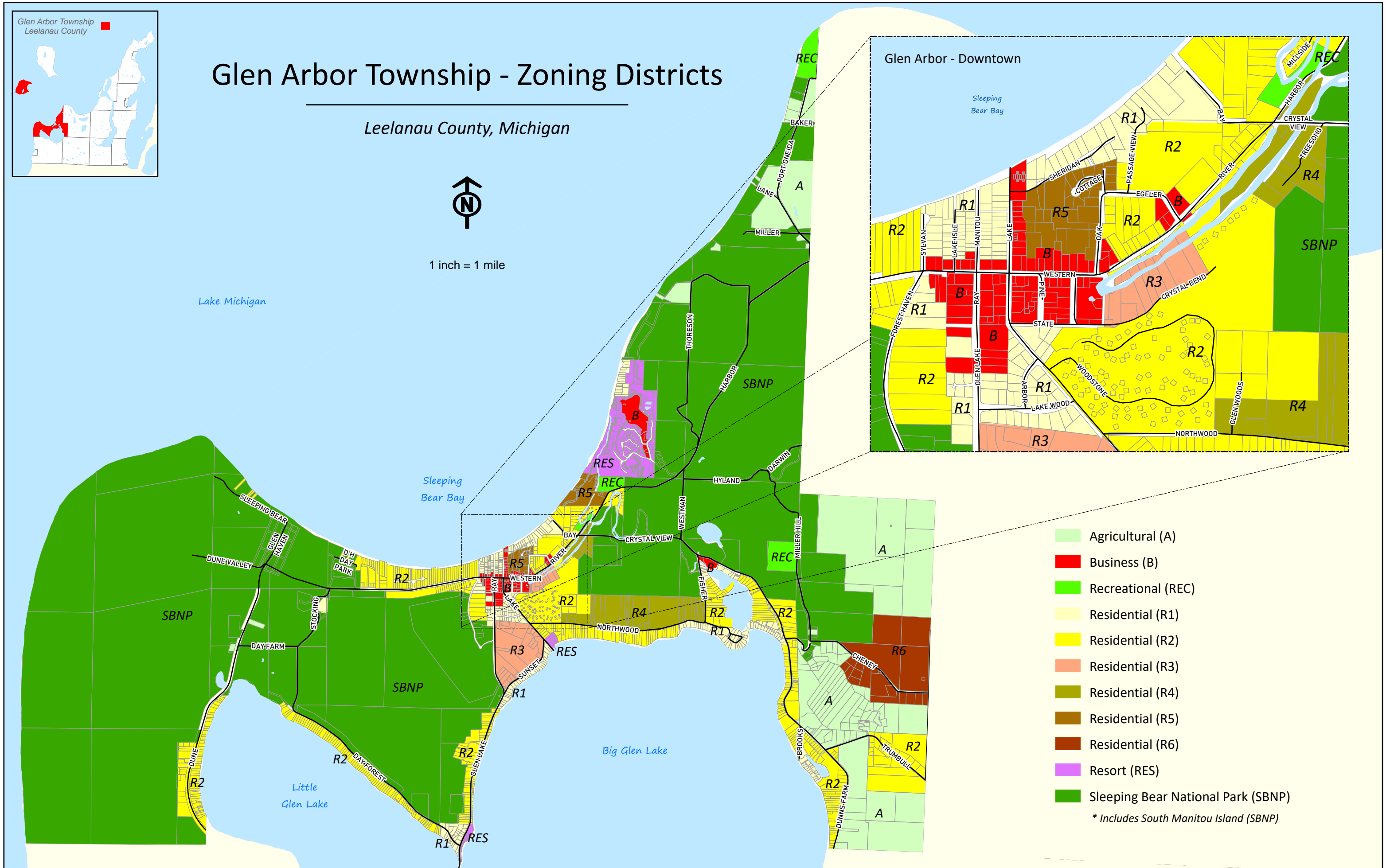


Glen Arbor Township - Zoning Districts

Leelanau County, Michigan



1 inch = 1 mile



- Agricultural (A)
 - Business (B)
 - Recreational (REC)
 - Residential (R1)
 - Residential (R2)
 - Residential (R3)
 - Residential (R4)
 - Residential (R5)
 - Residential (R6)
 - Resort (RES)
 - Sleeping Bear National Park (SBNP)
- * Includes South Manitou Island (SBNP)

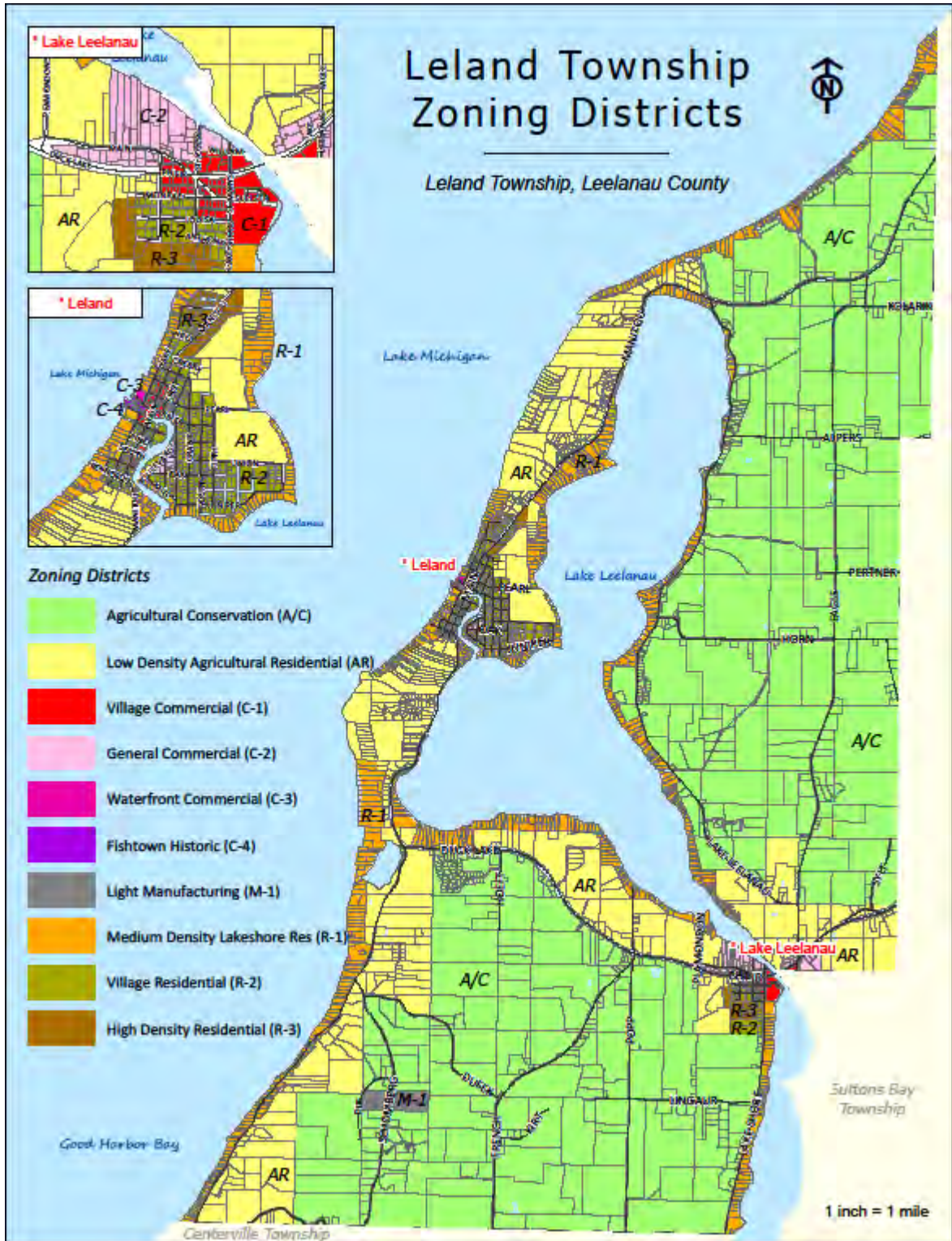
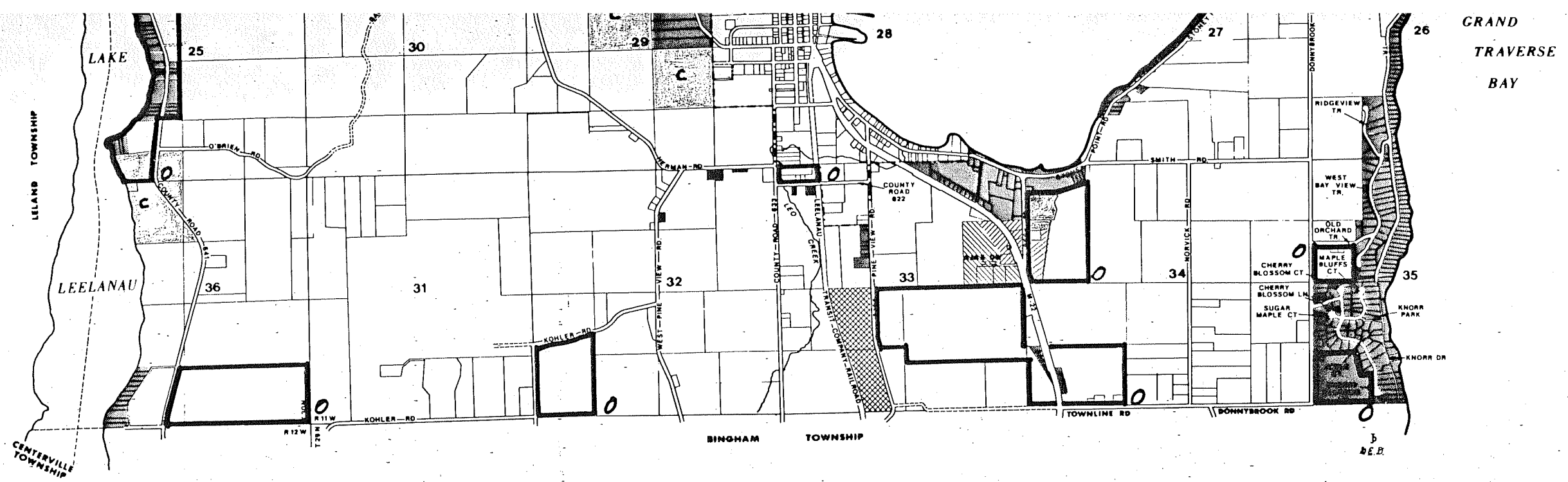


Figure 1-2 - Current Leland Township Zoning






SUTTONS BAY TOWNSHIP ZONING MAP







LEELANAU COUNTY

LEGEND

MAP SYMBOLS

-  VILLAGE OF SUTTONS BAY CORPORATION LIMIT
-  PUBLIC ROAD
-  PRIVATE ROAD

ZONING DISTRICTS

-  RESIDENTIAL (R)
-  AGRICULTURE (A)
-  COMMERCIAL (C)
-  INDUSTRIAL (I)
-  WASTE MANAGEMENT (W)
-  FEDERAL TRUST LANDS (TL)

Source materials for the preparation of this map include: the Suttons Bay Township section of the Leelanau county Tax Maps; 15 minute USGS topographic maps, Northport and Traverse City quadrangles; 7.5 minute USGS topographic maps, Gills Pier, Mapieton, Omene and Suttons Bay quadrangles; color infrared aerial photography; the Certified County Road System Atlas of Leelanau county and information provided by the Leelanau County Planning Commission.

The parcels on this map represent those under separate tax descriptions, or lot patterns in platted subdivisions, as of March 1, 1987.


ALL TRUST LANDS ARE NOT SHOWN. TRUST LANDS ARE EXEMPT FROM LOCAL ZONING.

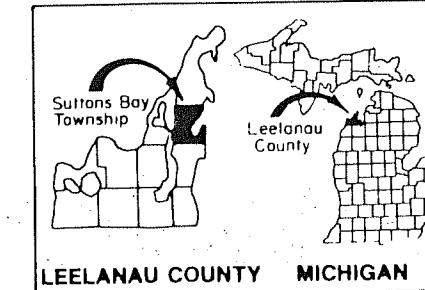
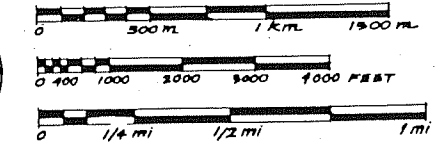
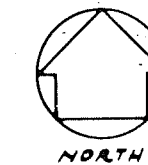
The base for this map was prepared by Grace E. Dickinson and Timothy J. Dolehanty, Director, Leelanau County Planning Department, Leland, Michigan. Zoning designations on this map were drafted by Robert D. Chamberland, Chairman, Suttons Bay Township Zoning Board.

The official Suttons Bay Township Zoning Map is on file with the Suttons Bay Township Clerk. Although every effort has been made to assure the accuracy and completeness of this map, prints may not be current or accurate due to subsequent changes or reduced map scale. Contact the Township Zoning Administrator or Township Clerk before taking any action based on this map.

Note that the roads shown are not necessarily open to traffic.

OVERLAY MAP: SPECIAL USE; CHURCHES AND DAY CARE CENTERS

 DESIGNATION FOR OVERLAY ZONES



CERTIFIED OFFICIAL COPY			
ADOPTED <u>SEPT 19, 1994</u> <i>Robert D. Chamberland</i> TOWNSHIP CLERK			
AMENDMENT #	DATE	SIGNATURE	DATE

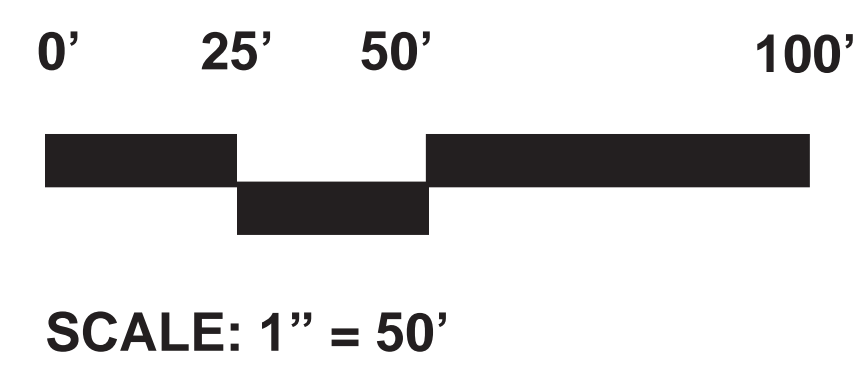


LEELANAU COUNTY
ESTABLISHED 1863

5-YEAR PARK & RECREATION PLAN


MYLES KIMMERLY PARK

1110 W BURDICKVILLE RD.



DATE
 08.28.2024
 PROJECT NO.
 2235





5-YEAR PARK & RECREATION PLAN

VERONICA VALLEY PARK

4341 S LAKE LEELANAU DR.

0' 15' 30' 60'



SCALE: 1" = 30'



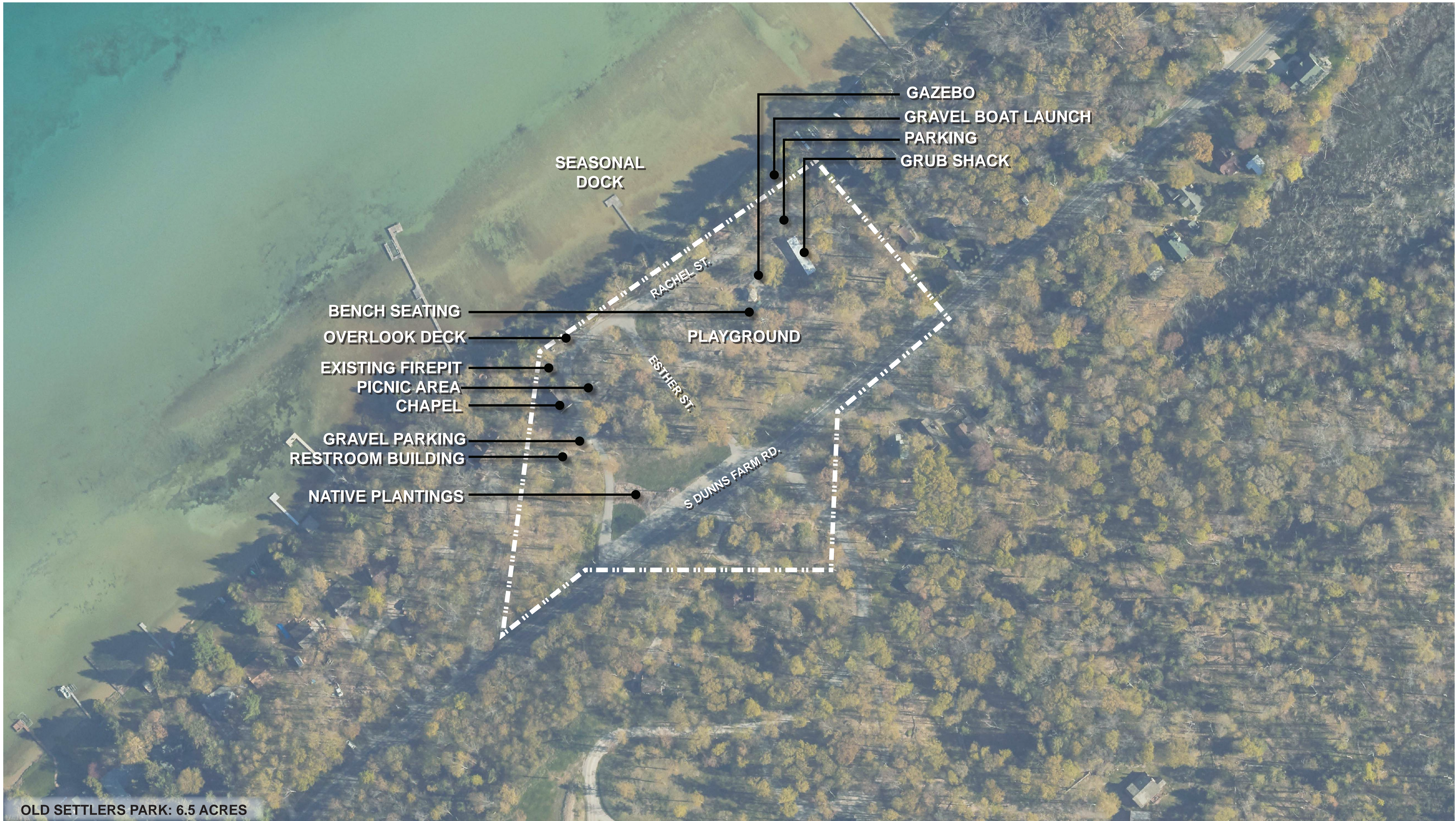
NORTH

PROPERTY LINE



DATE
08.28.2024
PROJECT NO.
2235





OLD SETTLERS PARK: 6.5 ACRES



5-YEAR PARK & RECREATION PLAN

OLD SETTLERS PARK

8854 S DUNNS FARM RD.

0' 10' 20' 40'



SCALE: 1" = 20'



NORTH

PROPERTY LINE



DATE
08.28.2024
PROJECT NO.
2235



MCSA
GROUP, Inc.

Landscape Architects and Architects
EAST GRAND RAPIDS - MICHIGAN

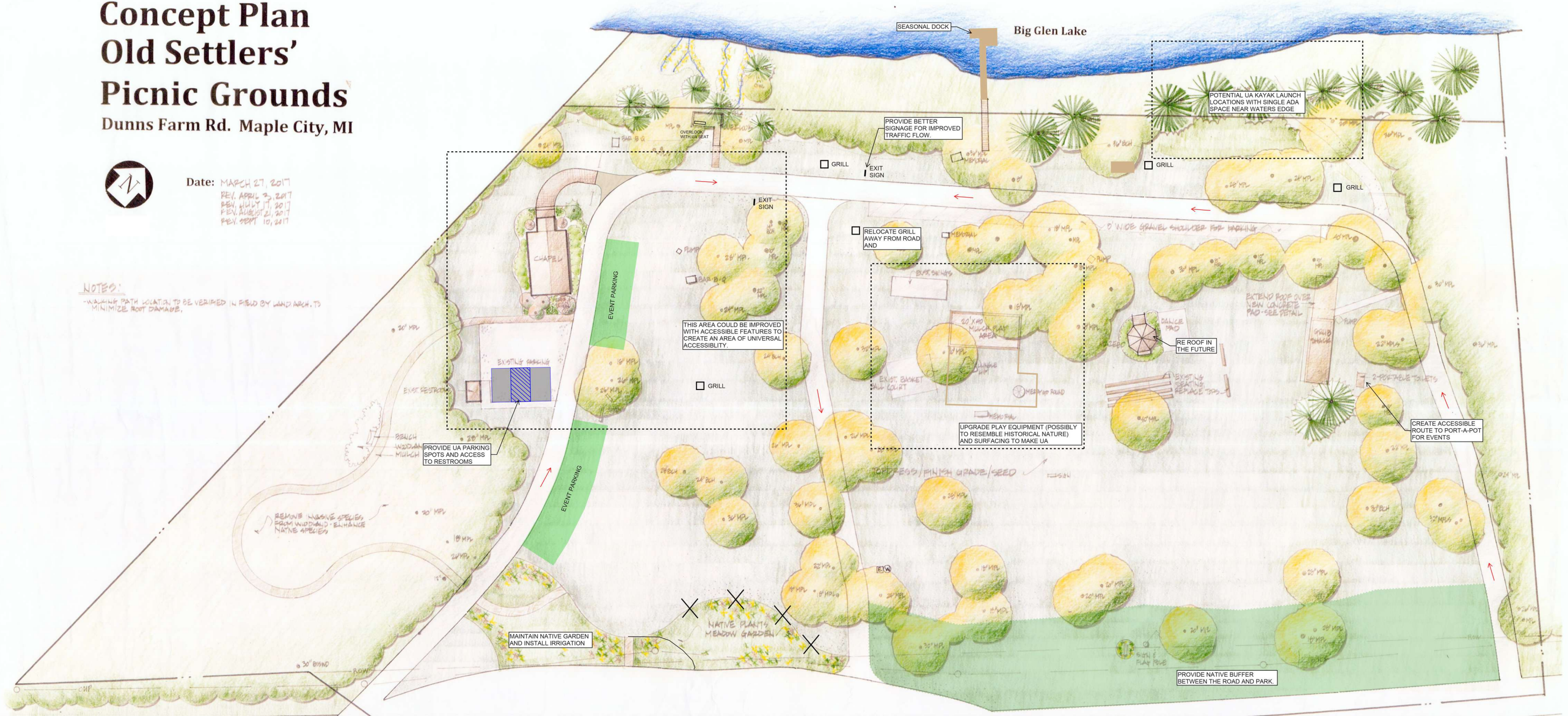
Concept Plan Old Settlers' Picnic Grounds

Dunns Farm Rd. Maple City, MI



Date: MARCH 27, 2017
REV. APRIL 23, 2017
REV. JULY 17, 2017
REV. AUGUST 21, 2017
REV. SEPT 10, 2017

NOTES:
- WALKWAY PATH LOCATION TO BE VERIFIED IN FIELD BY LAND ARCH. TO MINIMIZE ROOT DAMAGE.



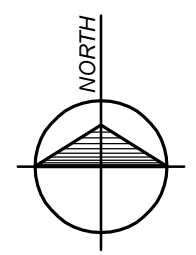
County Rd. 675 Dunn's Farm Rd.

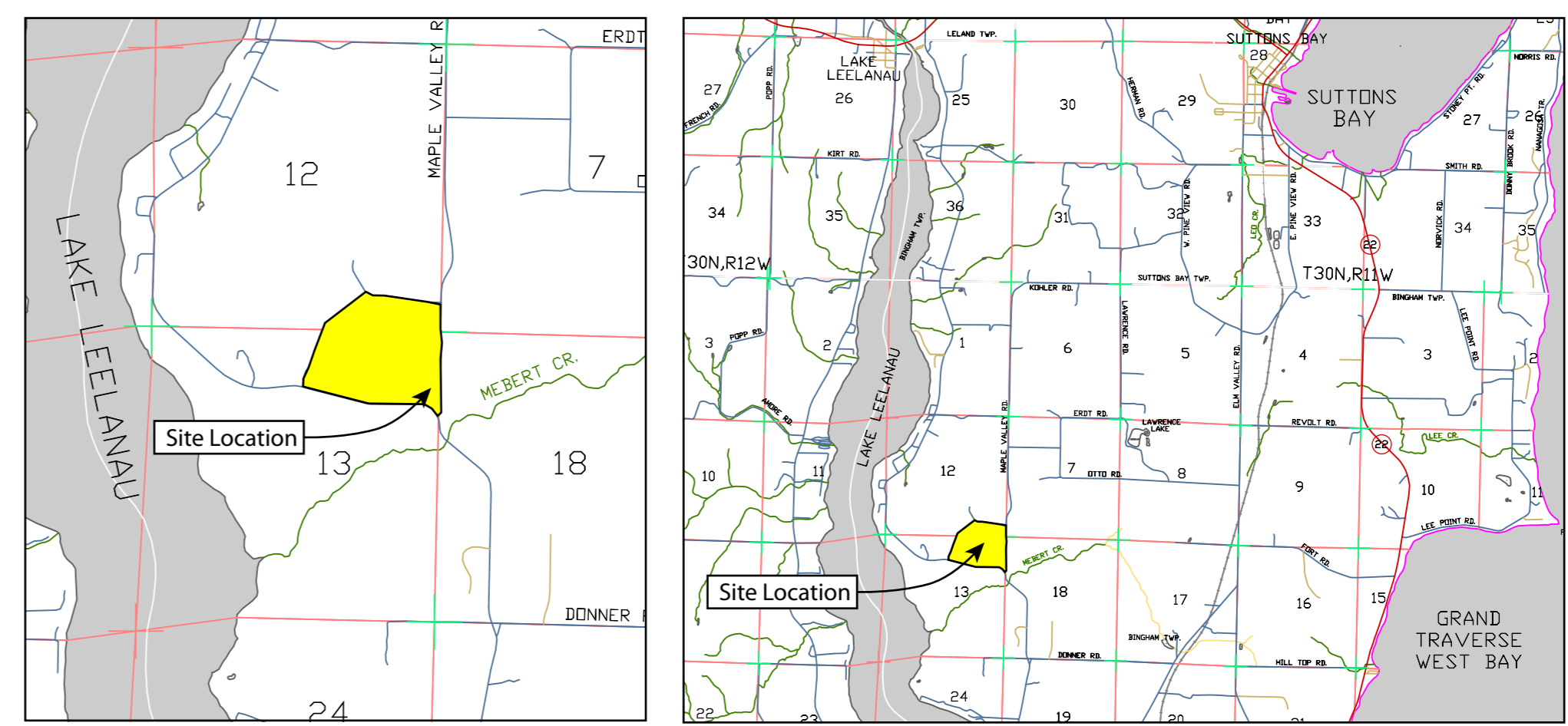
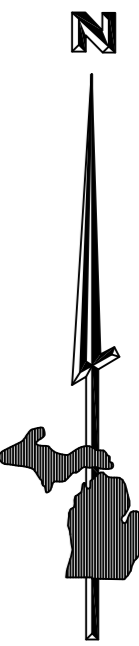


- ### PARK IMPROVEMENTS LEGEND
- 1 8' WIDE ASPHALT TRAIL - PHASE 1 ACCESSIBLE LOOP
 - 2 8' WIDE ASPHALT TRAIL - PHASE 2 SOCCER FIELD LOOP
 - 3 8' WIDE ASPHALT TRAIL - PHASE 3 FIELD LOOP
 - 4 SOUTH PARKING, PICKLE BALL, TRAILHEAD & KIOSK - PHASE 1
- 4 COURTS, 39 PARKING SPACES, STORMWATER MGMT..
 - 5 NORTH PARKING & PICKLE BALL - PHASE 2
- 4 COURTS, 21 SPACES, STORMWATER MGMT..
 - 6 DISC GOLF WARM-UP / SHORT COURSE
 - 7 EXISTING BALL FIELD IMPROVEMENTS
- REGRADING, OUTFIELD FENCING, IMPROVE STRUCTURES
 - 8 PORTABLE RESTROOM ENCLOSURE (2 STALL)
 - 9 PORTABLE RESTROOM ENCLOSURE (4 STALL + 2 ACCESSIBLE)
 - 10 FUTURE DOG PARK
 - 11 FLEXIBLE RECREATION SPACE
- SUCH AS: HIKING TRAIL, NATIVE RESTORATION EXAMPLE AREA, DRIVING RANGE
 - 12 ARENA TO REMAIN FOR SEASONAL ICE RINK AND 4-H ACTIVITIES
 - 13 PROPOSED PAVILION AND ACCESSIBLE PARKING - KEEP UNIMPROVED PARKING AREA
 - 14 NEW FENCING SECTIONS (NORTH AND EAST PROPERTY LINE)
 - 15 EXISTING BASKETBALL AND VOLLEYBALL TO REMAIN
 - 16 REFURBISH EXISTING TENNIS COURTS
 - 17 MINOR EXISTING PLAYGROUND IMPROVEMENTS AND SAFETY UPGRADES
 - 18 DRIVEWAY SHOULDER PARKING AND PAVILIONS TO REMAIN
 - 19 REPURPOSE EXISTING STRUCTURE FOR MAINTENANCE USE
 - 20 KEEP AND IMPROVE EXISTING DISC GOLF STARTING AREA, KIOSK & UNIMPROVED OVERFLOW PARKING AREA
 - 21 EXISTING GRAVEL PARKING AREAS TO REMAIN
 - 22 EXISTING SOCCER FIELDS TO REMAIN
 - 23 CONNECT TO EXISTING WOODLAND TRAIL NETWORK
 - 24 EXISTING POOR BARN AND GARDENS TO REMAIN

MYLES KIMMERLY PARK

MASTER PLAN IMPROVEMENTS





NOTES:

All information is derived for Leelanau County, State of Michigan, and Federal GIS sources.

All locational information is approximate.

Total Site area is 92.3 acres +/-.

There is no known floodplain delineation for this site and no FEMA mapping available.



CONCEPT PLAN

Purpose of the Plan

The purpose of the Veronica Valley Concept Plan is to help establish the goals and improvements that will lead to a successful sustainable, passive regional park. The design takes into consideration the sites' sensitive environment, conservation needs, and high educational potential. The program also considers the needs of regional users and tourists who may use this unique park.

The Process

The process for formulating the plan included a site visit with staff, a Landscape Architects' site inventory and analysis of the property, a public workshop, vetting by the Leelanau Veronica Valley subcommittee, and presentation to the Leelanau Recreation Committee.

The public workshop gathered information from regional residents on existing and potential uses, and areas that they felt needed special consideration.

Design Goals

With an inventory and analysis of current site features, staff insight into site features and current initiatives, and public input into desired uses, goals for future uses could be established. The goals established by this process are:

- Create a sustainable park that reduces overhead through a balance of comprehensive planning, maintenance, conservation, environmental restoration, and tourism.
- Seek a balance between users, uses, and stewardship that promotes environmental stabilization of the park and the regional watershed.
- Explore uses that can contribute to continued use of Veronica Valley as a passive park.
- Create a park that can provide for programs environmental and cultural education.
- Identify elements that can be supported via community funding and grant programs.
- Assess program priorities and conflicting uses.

Recommendations

Design recommendations are identified in this concept plan, including a proposed implementation phase. They are:

Phase 1:

1. Update and augment the current signage program. Include both directional and education signage and format select signs for the hearing impaired.
2. Acquire a wetlands delineation to protect sensitive lowlands environment. (if required)
3. Investigate landmark bridge structure for ADA access and structural safety. (as required)
4. Continue to invest in the experimental prairie plantings to reinforce opportunities for a strong birding program. Diversify plantings to encourage success.
5. Design and install bird and wildlife observation areas.
6. Install orientation kiosk that details heritage and park goals.
7. Maintain wildlife corridors where currently identified.
8. Obtain pond detail including topography, depth, retaining wall condition, inlet, outlet elevation, and biological condition to provide a base for safety improvements.
9. Reach out to Mebert Creek Preserve and investigate opportunities to join education opportunities via educational trail. Research Leelanau Comprehensive Plan and Conservancy' requirements for connection opportunities.
10. Obtain wetland permits for lower pond and wetland improvements.
11. Design and construct ADA trail system.
12. Initiate safety improvements to ponds including natural landings for barrier edges, fishing access at natural grades, and strategic plantings to create view corridors.
13. Improve overflow parking.

Phase 2:

1. Obtain wetland permits for the upper ponds and lowland trail enhancements. (as required)
2. Install upper pond improvements.
3. Seek funding sources for Mebert Creek Preserve trail connections.
4. Investigate night lighting.
5. Design and install more bird and wildlife observation areas.
6. Estimate need for permanent public restrooms.
7. Evaluate and install picnic pavilions where needed.
8. Continue signage program.
9. Define, delineate, and establish a planting stock area to augment a regional birding environment. Include educational signage detailing the program.

Phase 3:

1. Construct trail lighting system as needed.
2. Continue assistance in Mebert Creek Trail connections and program.
3. Design and construct public restrooms.
4. Create a maintenance program for to evaluate future user needs and funding.
5. Design pond lower pond weir enhancements.

Trail Quantities

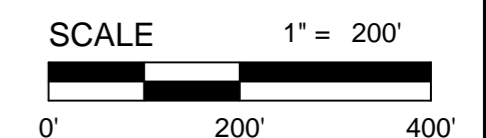
Trail	Length
1	1563 ft
1a	1692 ft
2	941 ft
3	2032 ft
4	1056 ft
5	1726 ft
6	1075 ft
7	873 ft
BW1	471 ft
BW2	732 ft
G1	1544 ft
G2	1004 ft
G3	1181 ft

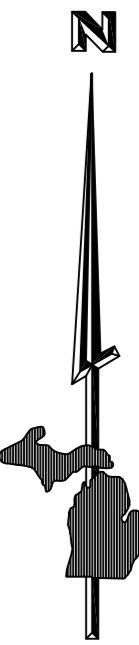
- LEGEND**
- 1 GRANT PHASE & SCOPE ITEM
 - EXISTING MOWN TRAIL
 - PROPOSED CRUSHED STONE (UA TRAIL)
 - PROPOSED ADA BOARDWALK
 - PROPOSED INTERPRETIVE SIGN LOCATION
 - PROPOSED UA OR ADA FISHING PLATFORMS
 - PROPOSED WILDLIFE VIEWING PLATFORMS

No.	Date	Revision	By
02	12-05-17	UPDATED CONCEPT	NTS
01	12-04-17	FINAL CONCEPT	NTS

BUILD OUT PLAN
 Veronica Valley - Conceptual Plan
 Leelanau County,
 Michigan

Date Issued: 09/11/2017
 Date Surveyed:
 Drawn By:
 Checked By:
 Scale: AS SHOWN
 Original sheet size is 24x36
 Location:
 Project Number:
 Sheet:





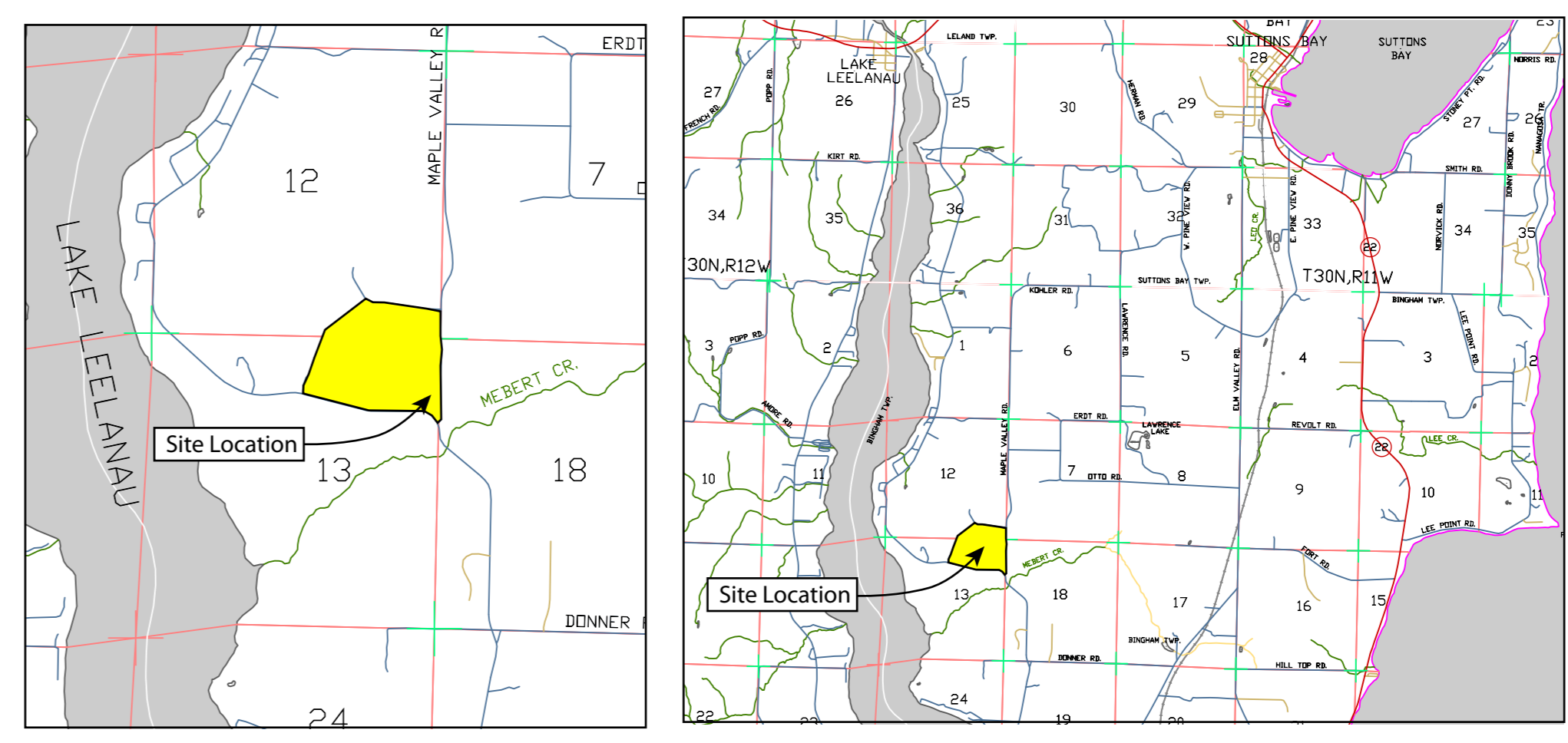
NOTES:

All information is derived for Leelanau County, State of Michigan, and Federal GIS sources.

All locational information is approximate.

Total Site area is 92.3 acres +/-.

There is no known floodplain delineation for this site and no FEMA mapping available.



CONCEPT PLAN

Purpose of the Plan

The purpose of the Veronica Valley Concept Plan is to help establish the goals and improvements that will lead to a successful sustainable, passive regional park. The design takes into consideration the sites' sensitive environment, conservation needs, and high educational potential. The program also considers the needs of regional users and tourists who may use this unique park.

The Process

The process for formulating the plan included a site visit with staff, a Landscape Architects' site inventory and analysis of the property, a public workshop, vetting by the Leelanau Veronica Valley subcommittee, and presentation to the Leelanau Recreation Committee.

The public workshop gathered information from regional residents on existing and potential uses, and areas that they felt needed special consideration.

Design Goals

With an inventory and analysis of current site features, staff insight into site features and current initiatives, and public input into desired uses, goals for future uses could be established. The goals established by this process are:

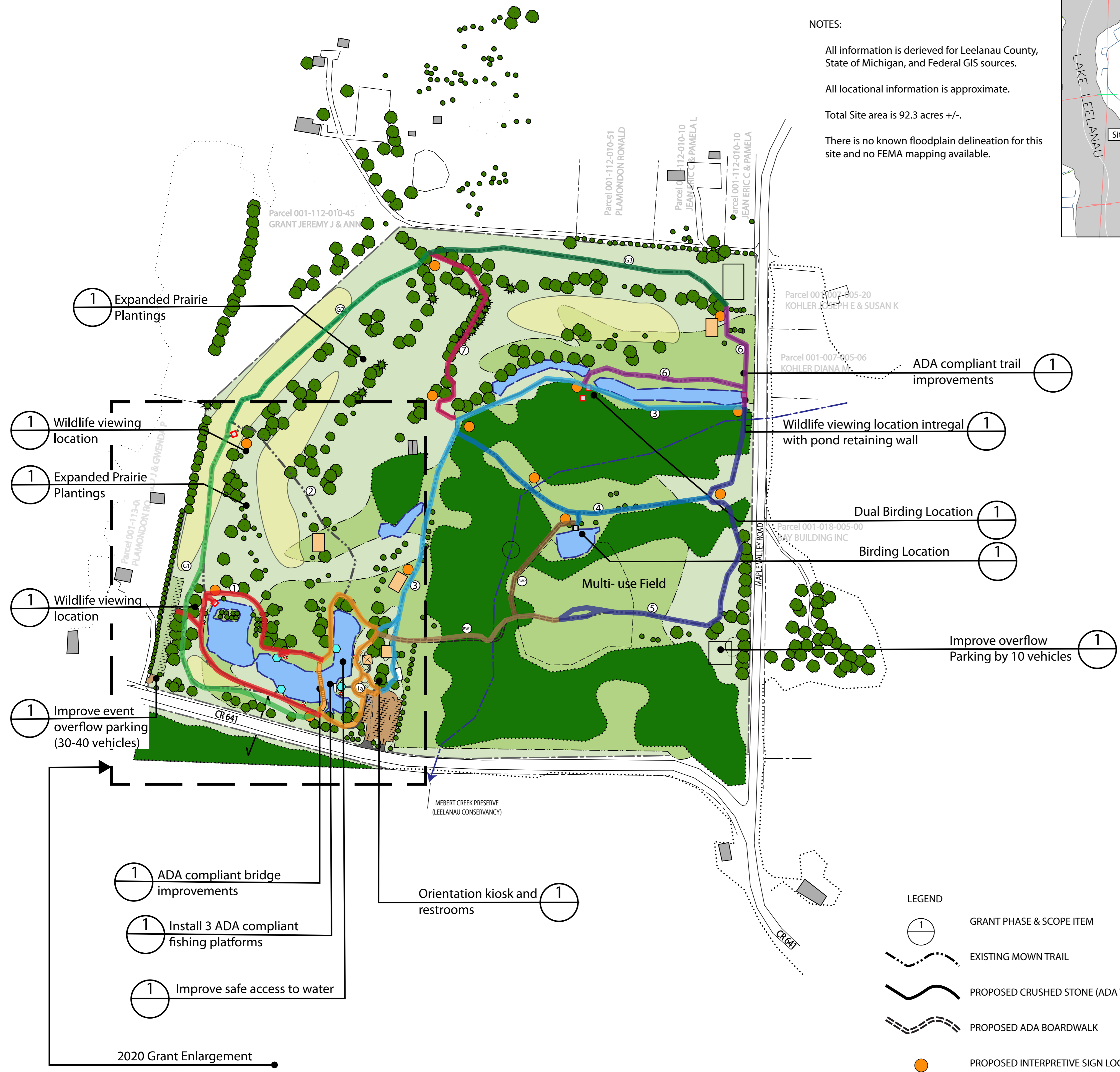
- Create a sustainable park that reduces overhead through a balance of comprehensive planning, maintenance, conservation, environmental restoration, and tourism.
- Seek a balance between users, uses, and stewardship that promotes environmental stabilization of the park and the regional watershed.
- Explore uses that can contribute to continued use of Veronica Valley as a passive park.
- Create a park that can provide for programs environmental and cultural education.
- Identify elements that can be supported via community funding and grant programs.
- Assess program priorities and conflicting uses.

Recommendations

Design recommendations are identified in this concept plan, including a proposed implementation phase. They are:

Phase 1:

1. Update and augment the current signage program. Include both directional and education signage and format select signs for the hearing impaired.
2. Acquire a wetlands delineation to protect sensitive lowlands environment. (if required)
3. Investigate landmark bridge structure for ADA access and structural safety. (as required)
4. Continue to invest in the experimental prairie plantings to reinforce opportunities for a strong birding program. Diversify plantings to encourage success.
5. Design and install bird and wildlife observation areas.
6. Install orientation kiosk that details heritage and park goals.
7. Maintain wildlife corridors where currently identified.
8. Obtain pond detail including topography, depth, retaining wall condition, inlet, outlet elevation, and biological condition to provide a base for safety improvements.
9. Reach out to Mebert Creek Preserve and investigate opportunities to join education opportunities via educational trail. Research Leelanau Comprehensive Plan and Conservancy requirements for connection opportunities.
10. Obtain wetland permits for lower pond and wetland improvements.
11. Design and construct ADA trail system.
12. Initiate safety improvements to ponds including natural landings for barrier edges, fishing access at natural grades, and strategic plantings to create view corridors.
13. Improve overflow parking.



LEGEND

	GRANT PHASE & SCOPE ITEM
	EXISTING MOWN TRAIL
	PROPOSED CRUSHED STONE (ADA TRAIL)
	PROPOSED ADA BOARDWALK
	PROPOSED INTERPRETIVE SIGN LOCATION
	PROPOSED UA OR ADA FISHING PLATFORMS
	PROPOSED WILDLIFE VIEWING PLATFORMS

Trail Quantities

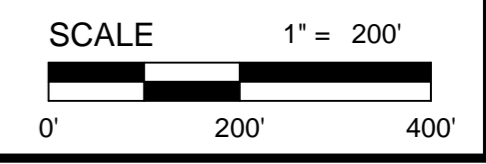
Trail	Length
1	1350 ft
1a	1250 ft
2	1375 ft
3	2032 ft
4	1056 ft
5	1726 ft
6	1075 ft
7	873 ft
BW1	471 ft
BW2	732 ft
G1	1544 ft
G2	1004 ft
G3	1181 ft

LAND COVER

	EX. FALLOW PARK LAND
	DEVELOPING TRAIL PRAIRIE
	EX. POND
	EX. MOWN AREAS
	EX. WOODS

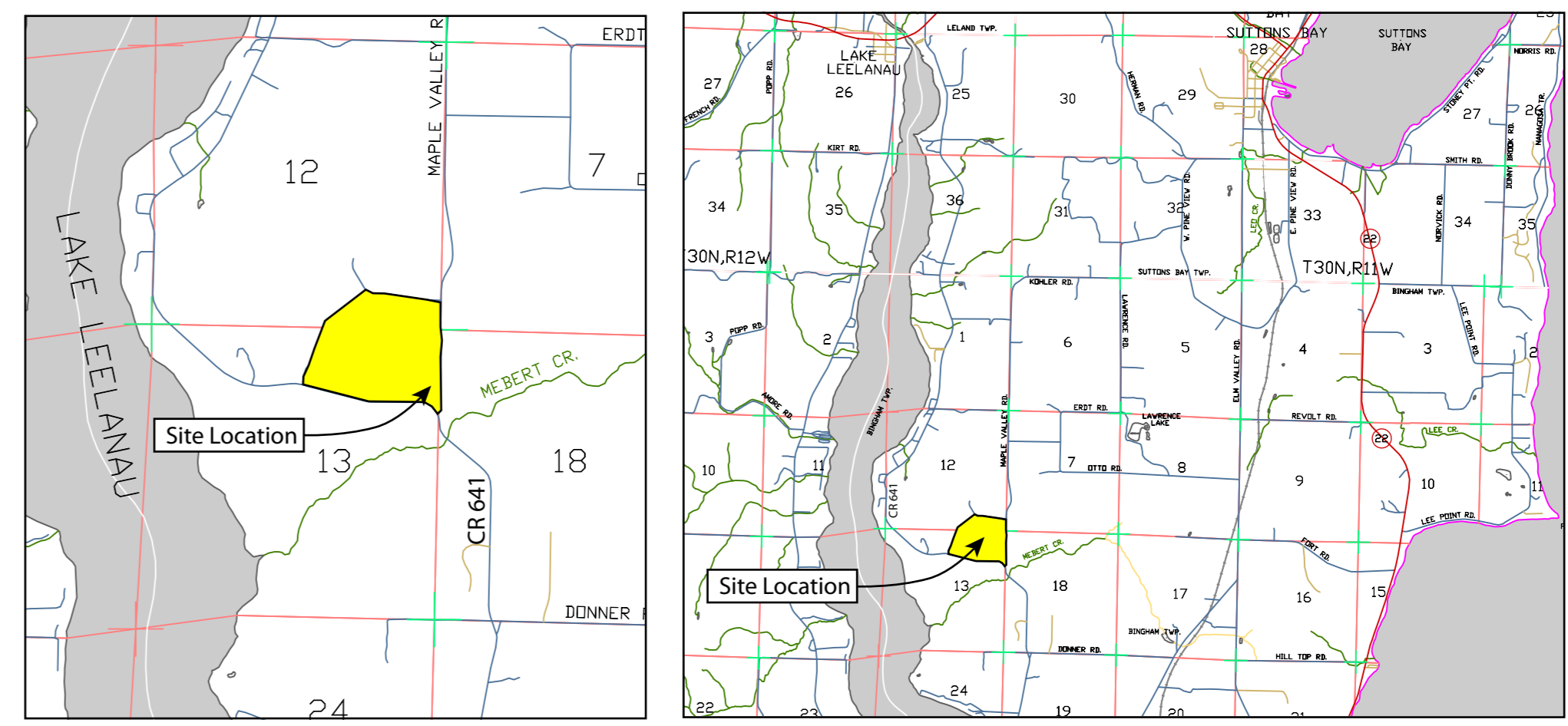

- 1 ADA compliant bridge improvements
- 1 Install 3 ADA compliant fishing platforms
- 1 Improve safe access to water

2020 Grant Enlargement



2020 GRANT PHASE 1 ENLARGMENT
 Veronica Valley - Conceptual Plan
 Leelanau County,
 Michigan

Date Issued:	09/11/2017
Date Surveyed:	
Designed By:	
Drawn By:	
Checked By:	
Scale:	AS SHOWN
Original sheet size is 24x36	
Location:	
Project Number:	
Sheet:	1 OF 3



VICINITY MAP
 N.T.S.

NOTES:

- All information is derived for Leelanau County, State of Michigan, and Federal GIS sources.
- All locational information is approximate.
- Total Site area is 92.3 acres +/-.
- There is no known floodplain delineation for this site and no FEMA mapping available.

CONCEPT PLAN

Purpose of the Plan

The purpose of the Veronica Valley Concept Plan is to help establish the goals and improvements that will lead to a successful sustainable, passive regional park. The design takes into consideration the sites' sensitive environment, conservation needs, and high educational potential. The program also considers the needs of regional users and tourists who may use this unique park.

The Process

The process for formulating the plan included a site visit with staff, a Landscape Architects' site inventory and analysis of the property, a public workshop, vetting by the Leelanau Veronica Valley subcommittee, and presentation to the Leelanau Recreation Committee.

The public workshop gathered information from regional residents on existing and potential uses, and areas that they felt needed special consideration.

Design Goals

With an inventory and analysis of current site features, staff insight into site features and current initiatives, and public input into desired uses, goals for future uses could be established. The goals established by this process are:

- Create a sustainable park that reduces overhead through a balance of comprehensive planning, maintenance, conservation, environmental restoration, and tourism.
- Seek a balance between users, uses, and stewardship that promotes environmental stabilization of the park and the regional watershed.
- Explore uses that can contribute to continued use of Veronica Valley as a passive park.
- Create a park that can provide for programs environmental and cultural education.
- Identify elements that can be supported via community funding and grant programs.
- Assess program priorities and conflicting uses.

Recommendations

Design recommendations are identified in this concept plan, including a proposed implementation phase. They are:

Phase 1: 2018 Grant Proposal

1. Update and augment the current signage program. Include both directional and education signage and format select signs for the hearing impaired.
2. Acquire a wetlands delineation to protect sensitive lowlands environment. (if required)
3. Investigate landmark bridge structure for ADA access and structural safety. (as required)
4. Continue to invest in the experimental prairie plantings to reinforce opportunities for a strong birding program. Diversify plantings to encourage success.
5. Design and install bird and wildlife observation areas.
6. Install orientation kiosk that details heritage and park goals.
7. Maintain wildlife corridors where currently identified.
8. Obtain pond detail including topography, depth, retaining wall condition, inlet, outlet elevation, and biological condition to provide a base for safety improvements.
9. Reach out to Mebert Creek Preserve and investigate opportunities to join education opportunities via educational trail. Research Leelanau Comprehensive Plan and Conservancy requirements for connection opportunities.
10. Obtain wetland permits for lower pond and wetland improvements.
11. Design and construct ADA trail system.
12. Initiate safety improvements to ponds including natural landings for barrier edges, fishing access at natural grades, and strategic plantings to create view corridors.
13. Improve overflow parking.
14. Design and construct porta-potty enclosure/screen
15. Evaluate and install picnic pavilions where needed.



Native vegetation planting stock area

PROPOSED OPEN-AIR PAVILION

- Create landform/berms (grass seating - informal amphitheatre)
- Outdoor classroom opportunity
- Close proximity to ex. playground
- Visible from arrival & parking
- Near pond & demonstration nursery
- Info board / Wind screens

Ex. Playground

Proposed ADA walk to Pavilion

Berm with ADA Access

Kiosk interpretive/ site & travel map panel

Proposed porta-potty enclosure/ screen (2-4 units)

6" Conc. Accessible Parking Spaces

Bus drop-off/ pickup

Existing gravel lot

LEGEND

- ① PHASE AND GRANT SCOPE ITEM
- EXISTING MOWN TRAIL
- PROPOSED CRUSHED STONE (UA TRAIL)
- FUTURE PROPOSED ADA BOARDWALK
- PROPOSED INTERPRETIVE SIGN LOCATION
- PROPOSED UA OR ADA FISHING LOCATION
- PROPOSED WILDLIFE VIEWING AREA
- EXISTING MATURE TREES
- POND EDGE ENHANCEMENT W/ NATIVE VEGETATION
- POND BANK FISHING
- EXISTING LIFE RINGS
- 4 BENCH LOCATIONS

LAND COVER

- EX. FALLOW PARK LAND
- DEVELOPING TRAIL PRAIRIE
- EX. POND
- EX. MOWN AREAS
- EX. WOODS

BRIDGE IMPROVEMENTS

- Develop accessible bridge approaches (check bridge camber for ADA)

PARKING UPGRADES

- Modify entrance with widened boulevard island (one-way loop)
- Create bus-drop loop
- Consider one-way loop (signage)
- Develop paved drive throat (to LCRC standards)
- Add timber rounds/curing to delineate parking
- Add reserved parking with aisles (conc.) & signage (3-4 to exceed ADA ratio)

Two track vehical access for proposed future overflow parking

Proposed future porta-potty enclosure/ screen for events (2-4 units)

Overflow Event Parking (x30-40) (mown grass)

Consider adding ADA parking pad (3-4 spaces)

Event driven temp. parking signage location

2020 GRANT ENLARGEMENT
 Veronica Valley - Conceptual Plan
 Leelanau County, Michigan

Date Issued: 09/11/2017
 Date Surveyed:
 Designed By:
 Drawn By:
 Checked By:
 Scale: AS SHOWN

Original sheet size is 24x36

Location:

Project Number:

Sheet: 2 OF 3

SCALE 1" = 80'
 0' 80' 160'

Veronica Valley Park Master Plan Improvements Estimated Cost and Priority Schedule

Phase #	Conceptual Design Item Number	Description	New/Improved/No Change	Priority	Requested Install Year(S)	Estimated Installation Cost	Estimated Annual Maintenance Cost after installation	Notes
1	5	Wildlife Viewing and Birding locations - Design & Install Bird and Wildlife Observation area	New					
1	6	Install Orientation Kiosk that details heritage and park goals	New					
1	11	Design and Construct ADA Trail System	New					
1		Install ADA Compliant Fishing Platforms	New					
1		Install ADA Compliant Bridge Improvements	New					
1	12	Install Safety Improvements to Ponds	New					
1	13	Improve Overflow Parking	New					
1	14	Design and Construct Porta-Potty Enclosure/Screen	New					
1	15	Evaluate and Install Picnic Pavillions where needed.	New					
2	2	Install Upper Pond Improvements	New					
2	5	Wildlife Viewing and Birding locations - Design & Install Additional Bird and Wildlife Observation areas	New					
2	7	Evaluate and Install Picnic Pavillions where needed	New					
2	9	Define, delineate, and establish a planting stock area to augment a regional birding environment. Include educational signage detailing the program	New					
3	5	Install Lower Pond Weir Improvements	New					

Myles Kimmerly Park Master Plan Improvements Estimated Cost and Priority Schedule

#	Conceptual Design Item Number	Description	New/ Improved/ NoChange	Priority	Requested Install Year(S)	Estimated Installation Cost	Estimated Annual Maintenance Cost after installation	Notes
1	8' wide Asphalt Trail - Phase 1 Accessible Loop	Install a x miles Universally Accessible asphalt Walking Trail	New					
2	8' wide Asphalt Trail - Phase 2 Accessible Loop	Install a x miles Universally Accessible asphalt Walking Trail	New					
3	8' wide Asphalt Trail - Phase 3 Accessible Loop	Install a x miles Universally Accessible asphalt Walking Trail	New					
4	South Parking, Pickleball Courts, Trailhead & Kiosk Phase 1	Install a 39 space parking lot, 4 pickleball courts and a Kiosk for a Walking Trail Trailhead and Stormwater Management	New					The additional parking area will improve the available parking for the Soccer Fields and the Ballfields. The grading of the area for items 4 and 5 may be done with Item 4 and with the installation of the phase 2 facilities done later.
5	North Parking and Pickleball Courts Phase 2	Install a 21 space parking lot, 4 pickleball courts and Stormwater Management facilities	New					The additional parking area will improve the available parking for the existing Tennis Courts, playground area and pavilions. Potentially eliminate the need for parallel parking along the access road improving access for emergency vehicles.
6	Disc Golf Warm-up / Short Course	Install a nine hole Disc Golf Short Course and Warm-up area.	New					The Disc Golf Short Course will occupy the area currently used for the Golf Driving Range
7	Existing Ballfield Improvements	Regrade the ballfield area, Install Outfield Fencing and Improve the Ballfield Structures.	Improved					
8	Portable Restroom Enclosures	Install Restroom Enclosures at the Poor Farm Barn, at the North East Corner of the Ballfields and along the Walking Trail Loop at the Northeast corner of the soccer fields each to accommodate two Standard Porta-Potty Units.	New					
9	Portable Restroom Enclosures	Enclosure to accommodate 4 Standard and Two Accessible Porta-Potty units	Improved					
10	Future Dog Park	Reserved area North of the Arena	No Change					
11	Flexible Recreation Space	The currently Vacant acreage to the west of the Poor Farm Barn and North of CR616 that could accommodate future hiking trail, Native Restoration Example Area or the relocation of the Golf Driving Range.	No Change					
12	Arena	Arena to remain for Seasonal Ice Rink and 4H Activities	No Change					
13	Proposed Pavillion and Accessible Parking	Proposed Pavillion and Accessible Parking - Keep Unimproved Parking Area	No Change					
14	New Fencing Sections (North and East of Property Line)	Install new fencing sections along the North and East Property Lines	New					
15	Existing Basketball and Volleyball courts		No Change					
16	Refurbish Existing Tennis Courts	Refurbish the Existing Tennis Courts	Improved					
17	Minor Existing Playground Improvements and Safety Upgrades	Make minor improvements and safety upgrades to the existing playground equipment and infrastructure	Improved					The Current CIP calls for the replacement of the Playground Equipment in 2027 with an estimate of \$22,000. The 2023 MMRMA Risk Assessment found rust and corrosion on some equipment.
18	Driveway Shoulder Parking and Pavilions to Remain		No Change					

Myles Kimmerly Park Master Plan Improvements Estimated Cost and Priority Schedule

#	Conceptual Design Item Number	Description	New/ Improved/ NoChange	Priority	Requested Install Year(S)	Estimated Installation Cost	Estimated Annual Maintenance Cost after installation	Notes
19	Repurpose Structure for Mainenance Use		No Change					
20	Existing Disc Golf Course	Keep and Improve the existing Disc Golf Starting are and Kiosk and Unimproved Overflow Parking Area	Improved					
21	Existing Gravel Parking Area	No change to the existing gravel parking area on the south side of the soccer fields	No Change					
22	Existing Soccer Fields	No change to the existing soccer fields	No Change					
23	Connections to Existing Woodland Trail Network	Create connections between the new loop trail and the existing Woodland Trail Network	New					
24	Existing Poor Farm Barn and Gardens	Add Bathrooms to the Poor Farm Barn	New		2025	\$150,000		In order for the Leelanau Historical Preservation Society to conduct its activities the Poor Farm Barn must be brought up to code that requires the installation of Bathrooms within the Barn. This requires the installation of a Septic Tank and Drainfield as well as the running of water lines from the 4H arena area. The LHPS will conduct fundraising activities to fund this project. LHPS requests that the county fund 50% of this project

VERONICA VALLEY PARKING LOT

~~10/20/21~~ 7/23/23

1. Follow county entry guide lines
2. Assume gravel parking lot at this time - no parking lines (\$40,000 paved)
3. How many parking spaces ?
4. How to design for buses/ children counter clockwise circulation
5. How to handle snow plowing
6. Location of portable toilets - barrier free
7. Waste receptacles ?

notes

10/20/21
7/23/23

Leelanau Parcel Viewer



3/22/2023, 9:11:14 AM

- Roads
- Sections
- Tax Parcels

9:30 FRI.

1 ipka.

1070 25

FRI.

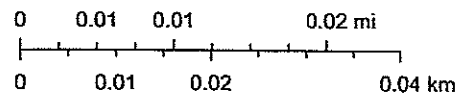
1691

186

5-16-6

97

1:1,128



Sources: Esri, Airbus DS, USGS, NGA, NASA, CGIAR, N Robinson, NCEAS, NLS, OS, NMA, Geodalytreisen, Rijkswaterstaat, GSA, Geoland, FEMA, Intermap and the GIS user community, Esri Community Maps Contributors, GTC Equalization/GIS, © OpenStreetMap, Microsoft, Esri, HERE, Garmin,

School Bus Turning Radius, Weights and Dimensions

Heights are approximate due to suspension, load, and tire variances.

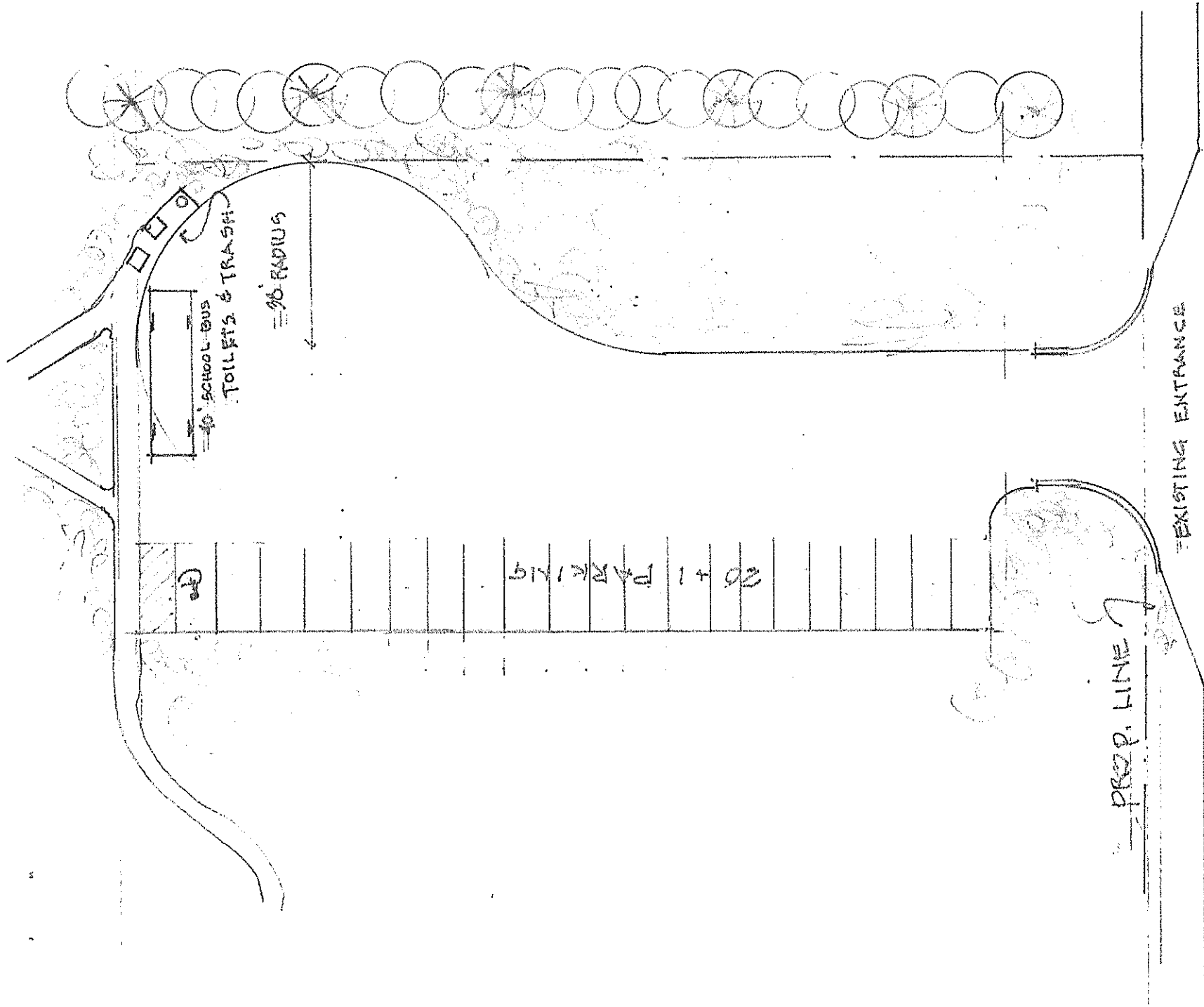
Roof-mounted A/C adds approximately 8.5" to height.

Weights are approximate due to equipment options.

BLUE BIRD							
Bus Type	Bus Shell Capacity	Bus Length	Bus Width	Bus Height	Unladen Weight (pounds)	Turning Radius (Curb To Curb)	Turning Radius (Wall to Wall)
A1	29	271.1"	105.5"	105.5"	10,755	30'	31.3'
C	47	362.9"	116.5"	118"	17,119	25.9'	28.3'
C	65	446" ^{2 1/2}	116.5"	120.5"	19,386	32.6'	35'
C	71	476.2"	116.5"	121"	20,483	34.9'	37.3'
D	84	493.7"	116.5"	122.3"	23,915	38.3'	42.4'

IC CORPORATION							
Bus Type	Bus Shell Capacity	Bus Length	Bus Width	Bus Height	Unladen Weight (pounds)	Turning Radius (Curb To Curb)	Turning Radius (Wall to Wall)
A1	29	N/A	N/A	N/A	N/A	N/A	N/A
C	47	366.2"	116"	130"	15,057	31.3'	32.5'
C	65	438.3"	116"	130"	17,925	33.5'	34.7'
C	77	483.2"	116"	130"	20,150	36.2'	37.25'
D	84	506"	116"	130"	24,150	42.7'	46.5'



THOMAS							
Bus Type	Bus Shell Capacity	Bus Length	Bus Width	Bus Height	Unladen Weight (pounds)	Turning Radius (Curb To Curb)	Turning Radius (Wall to Wall)
A1	29	263"	112"	102"	10,500	30'	31.3'
C	47	359.7"	118"	134"	17,470	25.75'	27.4'
C	65	439.7"	118"	134"	18,900	33.4'	35.4'
C	77	479.7"	118"	134"	20,119	35.9'	37.5'
D	84	478.9"	118"	137"	22,902	40.8'	45.6'




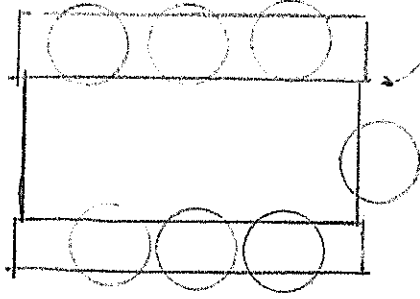
1/2" OF ROAD

VERONICA VALLEY PARKING LOT SCALE: 1"=30'

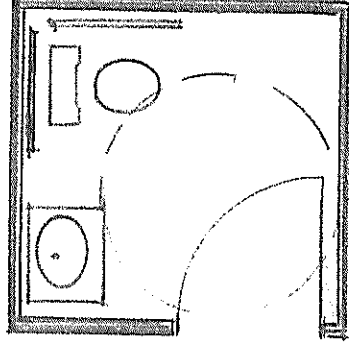
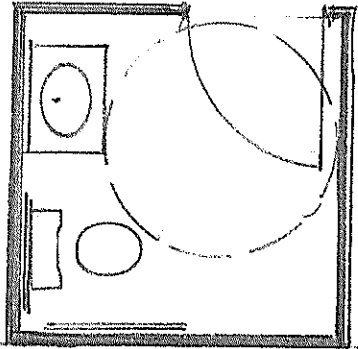
PRESENTATION BOARDS



PARK PICNIC TABLES



28 SEATS



VERONICA VALLEY

1/4" = 1' 0"

20' X 34'