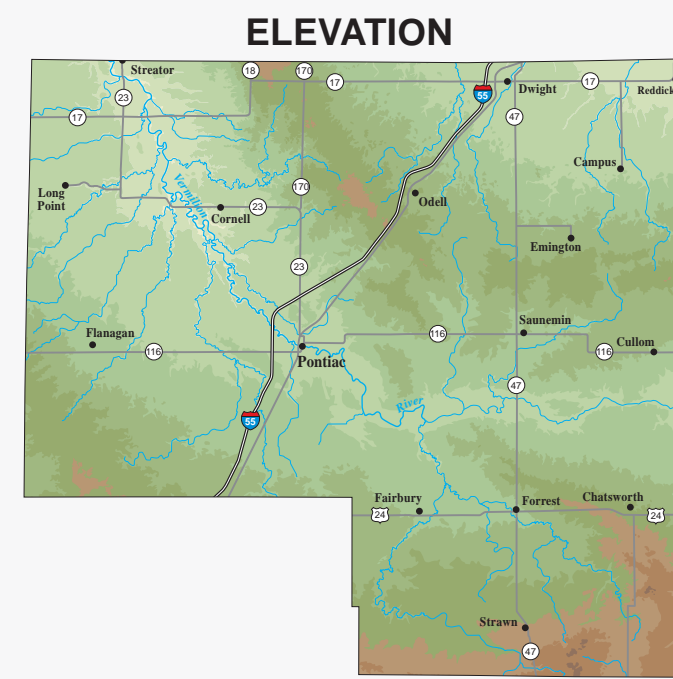


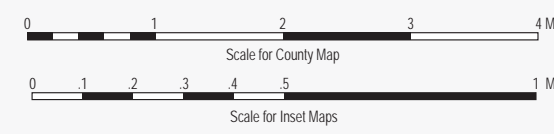
Livingston County Road Identification System

The county has established a coordinate system, referenced from the south and west county lines. Each section line (a section is normally one mile square) has been assigned a number in increments of 100. The southern-most road which runs east and west along the borders of McLean and Ford Counties is numbered 00N. The next section line road north of 00N is numbered 100N. The numbering continues north to the LaSalle and Grundy County lines, ending with the number 3300N. Likewise, the western-most road which runs north and south along the borders of Woodford and LaSalle Counties is numbered 00E. The next section line road east of 00E is numbered 100E. The numbering continues east to the Ford and Kankakee County lines, ending with the number 3600E.

Roads that do not follow section lines have been assigned numbers relative to their distance from either the west or south base lines. For example, a road running north and south which is located four and one-half sections east of 00E is designated 450E. Roads that deviate from straight east-west or north-south alignment have either been named, or assigned a number which generally represents the road's distance from its respective baseline.



Elevation Above Mean Sea Level	
160 m (525 ft.)	210 m (689 ft.)
170 m (558 ft.)	220 m (722 ft.)
180 m (591 ft.)	230 m (755 ft.)
190 m (623 ft.)	240 m (787 ft.)
200 m (656 ft.)	250 m (820 ft.)



Livingston County Rural 911 Addressing System

The Livingston County Emergency Services Telephone Board has established a system to address rural residences and businesses that will allow them to be easily found in case of an emergency.

A rural address consists of two parts: a house number and a road number. The house number identifies the address relative to a base line and the road number identifies the road the address is on. House numbers ending in an even number are on the south or east side of the road, and house numbers ending in an odd number are on the north or west side of the road.

The house number generally consists of five digits and is divided into two parts: the first two digits represent the number of sections between the address and the base line and the last three digits represent the location within that section.

Example:
1 4 5 5 E, 1800N Road

The location is approximately 0.555 miles east of 1400E on the north side of 1800N road. House numbers located between 00E and 1000E and 00N and 1000N will not be five digit numbers as leading zeroes are not shown in the house number.

LEGEND

- Interstate Highway
- Federal Highway
- State Highway
- County Highway
- County Highway Maintained by Adjacent County
- Township Highway
- Municipal Road
- Railroad
- Section Line
- Incorporated Area
- Conservation Area
- Unincorporated Area
- Fairground
- Golf Course

TOWNSHIP LOCATOR

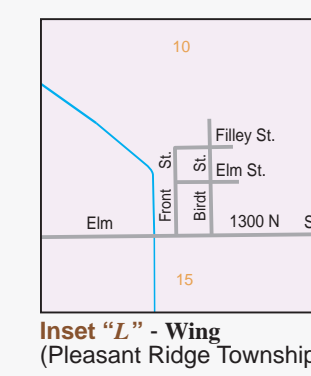
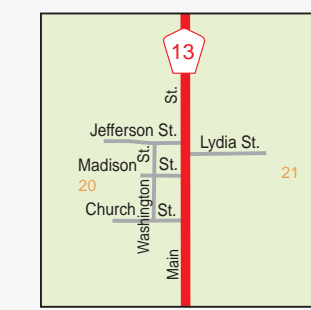
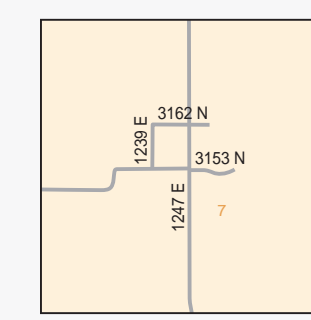
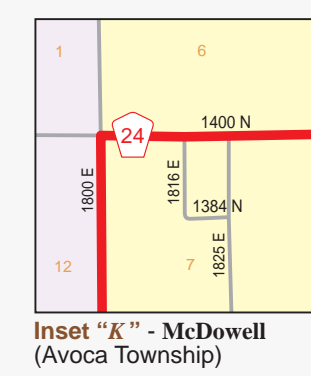
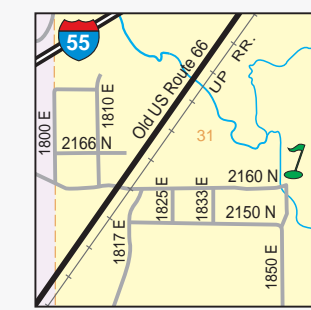
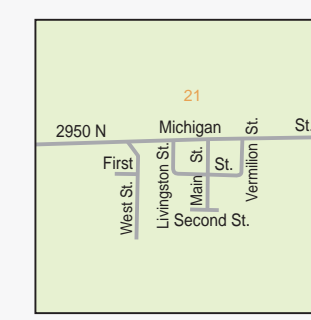
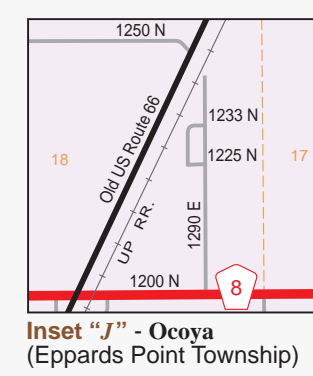
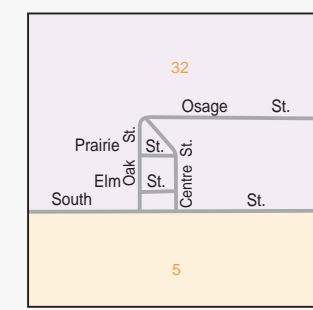
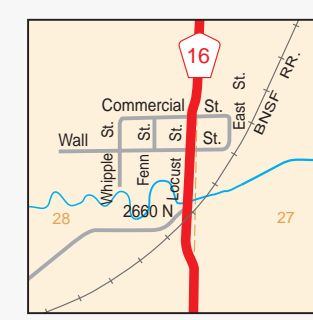
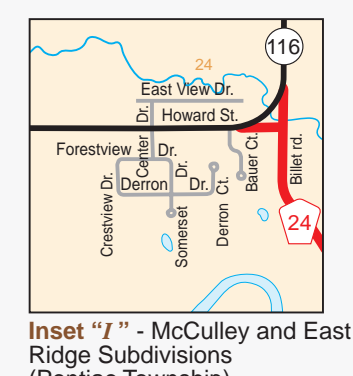
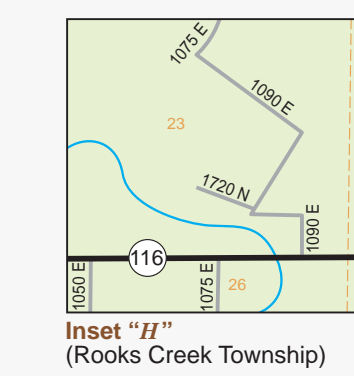
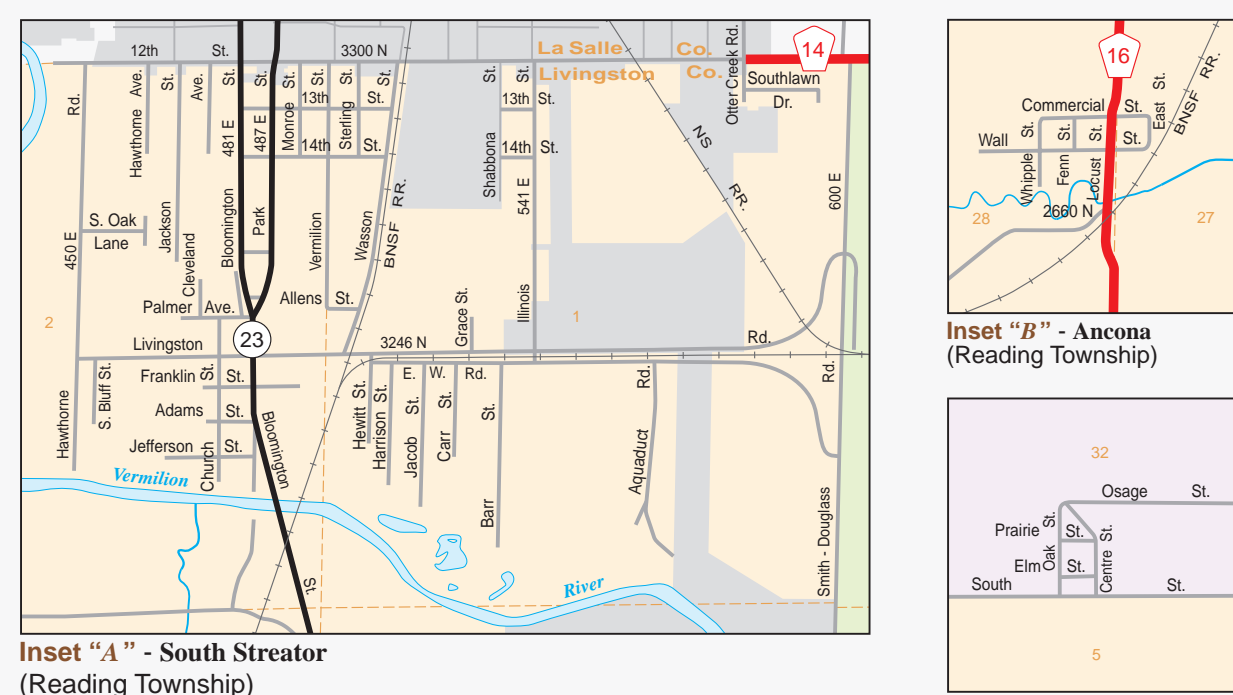
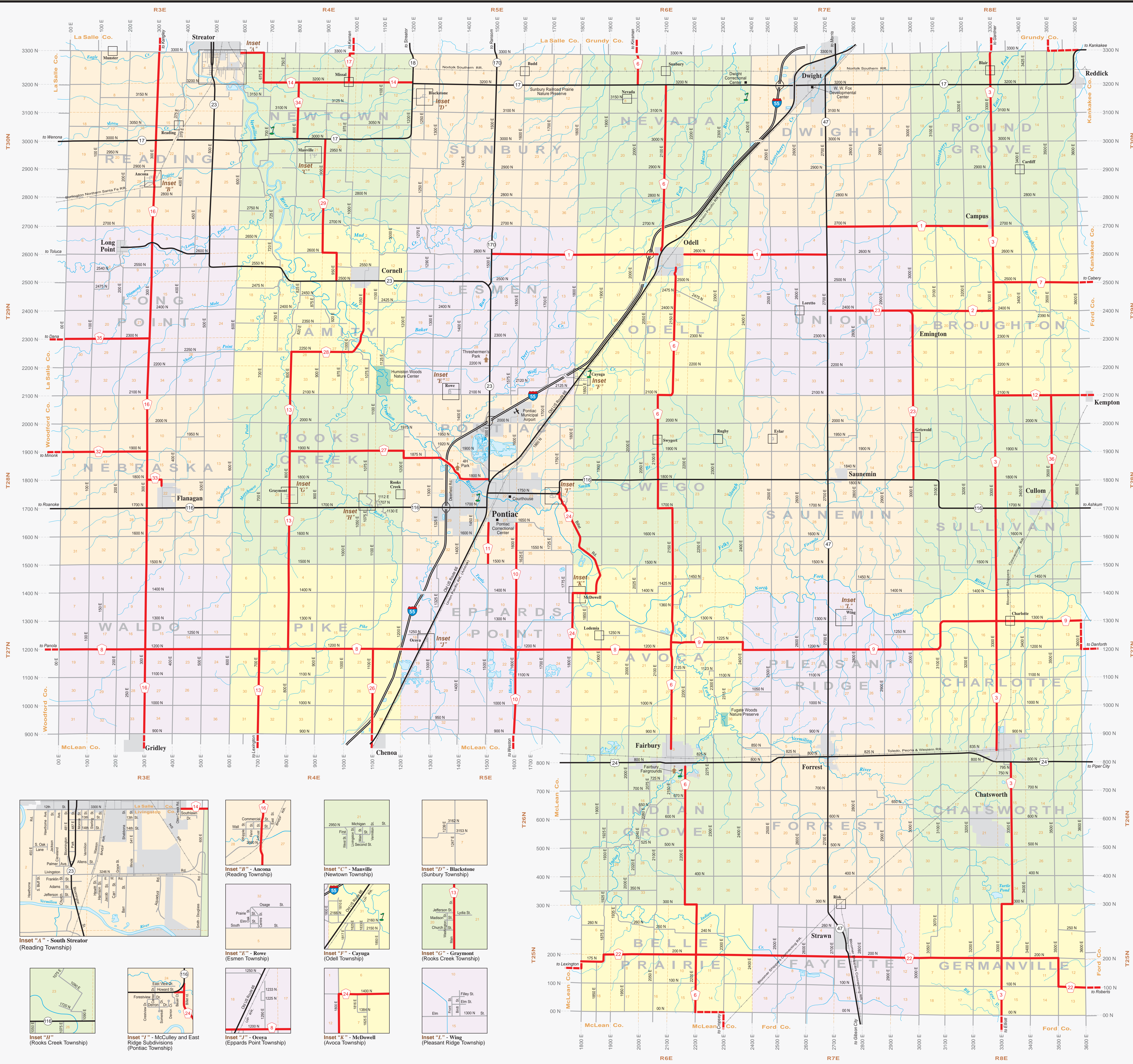
READING	NEWTOWN	SUNBURY	NEVADA	DWIGHT	ROAND GROVE
LONG POINT	ARMY	ESMEN	ODELL	UNION	BROUGHTON
NEBRASKA	ROOKS CREEK	PONTIAC	OWEGO	SAUNEMIN	SULLIVAN
WALDO	PIKE	EPWARDS POINT	AVOCA	PLEASANT RIDGE	CHARLOTTE
			INDIAN GROVE	FORREST	CHATSWORTH
			BELLE PRAIRIE	FAYETTE	GERMANVILLE

Cover Photos: Wallrich Bridge, 3400E Road over the North Fork Vermilion River, replaced 1997. Historic American Engineering Record No. IL-132. Roger McCredie, Photographer, March 1995.

REVISED			
By	Date	By	Date
PLS	2010		

Original Date 1999, RPV

Cartography: LaSalle Department of Geography Northern Illinois University <http://dggm.gis.uiowa.edu/>



Highway Map LIVINGSTON COUNTY, ILLINOIS



Published by:
Livingston County Highway Department
1705 S. Manlove Street
Pontiac, IL 61704
Ph. (815) 842-1184
FAX (815) 842-3305