

PONTIAC CITY COUNCIL

President Mike McGuinness, District 7
Pro Tem William A. Carrington, District 6
Melanie Rutherford, District 1
Brett Nicholson, District 2
Mikal Goodman, District 3
Kathalee James, District 4
William Parker, Jr., District 5



Garland S. Doyle, M.P.A., MiPMC, City Clerk

Phone: (248) 758-3200

112th Session of the 11th Council – October 17, 2023, at 12:00 p.m.

Meeting Location: City Council Chambers, Pontiac City Hall, 47450 Woodward Pontiac, Michigan 48342

MEETING AGENDA

Call to Order

Invocation

Pledge of Allegiance to the Flag of the United States

Moment of Silence

Roll Call of Councilmembers

Authorization to Excuse Councilmembers from the Meeting

Amendments to and Approval of the Agenda

Approval of the Consent Agenda

- A. October 10, 2023, City Council Meeting Minutes
- B. October 12, 2023, Finance and Personnel Subcommittee Meeting Minutes
- C. Resolution Honoring the Life and Service of Charles Lindeberg
- D. Resolution Authorizing the City Clerk to Post Notice of Proposed Budget Amendment for Fiscal Year 2023-24 to publish the proposed budget amendment to establish budget appropriation in the amount of \$1,958,300.00 to account 285-699-818.000-ARPCPK-Other Professional Services-Community Parks (ARPA Funds for Community Parks Improvements)
- E. Resolution Authorizing the City Clerk to Post Notice of Proposed Budget Amendment for Fiscal Year 2023-24 to establish budget appropriations in the amount of \$78,795.00 to account 285-000-532.000-ARPHRP – Salaries & Wages, \$6,028.00 to account 285-699-715.000-ARPHRP - FICA - City Contribution, \$11,775.00 to account 285-699-716.000-ARPHRP – Medical Insurance, \$5,516.00 to account 285-699-718.500-ARPHRP - MERS Employer Contribution, \$568.00 to account 285-699-719.001-ARPHRP - Dental Insurance, \$10.00 to account 285-699-716.011-ARPHRP – Hearing/Optical, \$928.00 to account 285-699-717.000-ARPHRP - Life Insurance, \$1,000.00 to account 285-699-719.000-ARPHRP - Workers Comp, \$759.00 to account 285-699-725.000-ARPHRP - Sick and Vacation Contribution, \$1,200.00 to account 285-699-707.003-ARPHRP - Cell Phone Stipend, \$4,000.00 to account 285-699-957.002-ARPHRP – Training, and \$80,000.00 to account 285-699-818.000-ARPHRP - Other Professional Services (ARPA Funds for Home Repair Program Building Inspector)
- F. Resolution Authorizing the City Clerk to Post Notice of Proposed Budget Amendment to establish budget appropriations in the amount of \$1,000.00 to account 285-699-902.005-ARPBUS - Public Notices, \$10,000.00 to account 285-699-728.000-ARPBUS – Postage, \$5,000.00 to account 285-699-901.000-ARPBUS - Printing and Bindery Service, \$1,000.00 to account 285-699-745.003-ARPBUS – Events, \$500,000.00 to account 285-699-818.019-ARPBUS - Professional Services -Technical Assistance, \$1,250,000.00 to account 285-699-969.004-ARPBUS - Contribution – Grants, \$750,000.00 to account 285-699-818.020-ARPBUS - Professional Services -Loans, and \$83,000.00 to account 285-699-818.000-ARPBUS - Other Professional Services (ARPA Funds for Small Business Support Program Technical Assistance)

- G. Resolution Authorizing Execution of Contract with Oakland County Equalization for Real and Personal Property Tax Assessment Administration Services
- H. Resolution for the BS&A Software to re-implement Payroll for Pontiac, Michigan

Special Presentation

- 1. Gary Bernstein Community Health Clinic Resources
Presentation Presenters: Mary Lewis and Ian Burnstein of the Gary Burnstein Community Health Clinic

Subcommittee Reports

- 2. Communications, Engagement & Operations
- 3. Economic Development, Housing & Planning
- 4. Facilities & Property
- 5. Finance & Personnel
- 6. Law & The Courts
- 7. Parks, Recreation & Public Works
- 8. Public Safety, Health & Wellness

Recognition of Elected Officials

Agenda Address (Two Minutes Time Limit)

Agenda Items

Ordinance

- 9. Resolution to Approve First Reading of an Ordinance to Amend Appendix B of the Municipal Code of the City of Pontiac, amending Article 2, Section 2.103- Zoning Map, to change the Zoning Classification for a Specific Parcel on the North Side of Gales Street Between Joslyn and Vernon Drive, Subject to the Agreed upon Conditions. **(729 Linda Vista former Mark Twain School First Reading)**

Resolutions

Economic Development Division

- 10. Resolution Approving Obsolete Property Rehabilitation Exemption Certificate Application for 46 North Saginaw HCP, LLC located at 46 North Saginaw Street Pontiac, Michigan.
- 11. Resolution Approving Obsolete Property Exemption Certificate Application for 48 W. Huron Street.
- 12. Resolution Approving Obsolete Property Exemption Certificate Application for 91 N. Saginaw Street.

Mayor's Office

- 13. Resolution Approving Right of Way Use Agreement with United Wholesale Mortgage

Purchasing Division

- 14. Resolution Designating DLZ an "on-call" Architectural/Engineering Firm, and the DPW Director is Authorized to Assign Projects Consistent with City Code, Policies and Existing Budget Allocations for such Purpose.

Treasury Division

- 15. Resolution Approving City of Pontiac Tax Levy for Winter Special Assessment 2023 Tax Bills.
- 16. Resolution Approving Drain and Lake Assessments for Winter 2023 Tax Bills

Public Comment (Three Minutes Time Limit)

Discussions

- 17. October 25, 2023, Pride and Beautification Awards Reception
- 18. Michigan Municipal League Annual Conference

Closed Session

19. Resolution to go into Closed Session to Consider and Discuss a Matter of Pending Litigation – Kyles v City of Pontiac, et al., U.S. Eastern District of Michigan Case No. #22-12973.

Public Communications

City Council

20. Halloween Party at Murphy Park, October 20, 2023, from 5:00 to 7:00 pm, held at Murphy Park on Martin Luther King, Jr. Boulevard South and Osmun Street, Free event features candy, kids party, music, costume contest, and games. Presented by Yaktown Don't Back Down and native Kings. *Supported by the Pontiac City Council as a District Seven Project.*
21. Rocky Horror Picture Show" Film Screening, October 20 and 21, 2023 with Doors Open at 7:00 pm and show at 8:00 pm, held at Pontiac's Little Arts Theatre, 47 N. Saginaw Street in Downtown Pontiac.
22. Downtown Pontiac Walking Ghost Tour, October 22, 2023, presented by the Oakland History Center, tours starting at 5:00, 6:00, 7:00, and 8:00 pm.
23. Angel's Night Lights on Fun Fest and Trunk or Treat, October 25, 2023, from 5:30 to 8:00 pm, held at the Pontiac City Hall Complex, 47450 Woodward Avenue in Pontiac with parking at the School District's Administration Building and WHRC School (enter from Auburn Avenue), sponsored by the Sheriff Department, Deputies for Kids, the City of Pontiac, Pontiac School District, and Project Excel.
24. Harvest Festival at the History Center, October 29, 2023, from 12:00 to 4:00 pm each day, held at the Oakland History Center, 405 Cesar E. Chavez Avenue in Pontiac.
25. "Making a Difference" Scholarship Essay Competition Presented by the Fran Anderson Legacy Fund, application period now opens until November 1, 2023, at 12 Noon, write how you have made a difference in your community in 500 words or less, and you could win a \$5,000 scholarship. High School students who reside in Pontiac are eligible to enter. For more information, contact Linda Zabik at (248) 421-7198 or he@holidayextravaganza.org.
26. Accent Pontiac Sixth Annual Green Bucket Run, November 4, 2023, from 8:00 to 11:00 am, held at Kirk in the Hills Church, 1340 W. Long Lake Road in Bloomfield Hills.
27. The Dirk Kroll Band Live, November 10, 2023, at 7:00 pm, held at Pontiac's Little Arts Theatre, 47 N. Saginaw Street in Downtown Pontiac.
28. Oakland History Center and Pontiac Creative Arts Center Gala Auction, November 11, 2023, held at the Pontiac Creative Arts Center, 47 Williams Street, Pontiac 48341.
29. The Art Experience Glimpse & Glimmer Gala, November 16, 2023, held at the Flagstar Strand Theatre, 12 N. Saginaw Street in Downtown Pontiac.
30. Dixon's Violin Live, November 17, 2023, at 7:00 pm, held at Pontiac's Little Arts Theatre, 47 N. Saginaw Street in Downtown Pontiac.
31. Save the Date: Holiday Extravaganza Parade in Downtown Pontiac, December 2, 2023
32. Historic Christmas Open House December 9 and 10, 2023 from 12:00 to 4:00 pm each day, held at the Oakland History Center, 405 Cesar E. Chavez Avenue in Pontiac.

Mayor's Office

- 33. Orchard Lake Road between Berwick Boulevard and Sylvan Court is Closed to Traffic from September 15, 2023, to November 1, 2023. Water and sewer system improvements, as well as replacement of the Clinton River Bridge, is being completed. Please follow posted detours.
- 34. Residents Encouraged to Complete Online Survey for Pontiac Youth Recreation Center Amenities
- 35. Fran Anderson Making a Difference Scholarship is accepting applications for their essay competition. Apply for your chance to win a \$5,0000 scholarship. Submit application no later than noon on November 1, 2023, at: <https://www.holidayextravaganza.org/scholarships/fran-anderson/>
- 36. Holiday Extravaganza Parade and Winter Festival on December 2, 2023, festivities begin at 8am with Elf Run, Parade at 11am, followed by the Winter Festival from 12-3pm.

City Clerk's Office

- 37. The Special Election scheduled for November 7, 2023, on the Adult Use Marihuana Ordinance Proposals has been cancelled.
- 38. Local Officers Compensation Commission will hold its first meeting on October 23, 2023, at 6:00 p.m. in the City Council Chambers

Closing Comments

- Mayor Greimel (Seven Minutes Time Limit)
- Clerk and City Council (Three Minutes Time Limit)

Adjournment

CONSENT AGENDA

A

October 10, 2023, Draft

**Official Proceedings
Pontiac City Council
111th Session of the Eleventh Council**

Call to order

A Meeting of the City Council of Pontiac, Michigan was called to order at the City Hall Council Chambers, 47450 Woodward Ave Pontiac, MI 48342 on Tuesday, October 10, 2023, at 6:00 p.m. by Council President Mike McGuinness.

Invocation – Minister Kathalee James – Pontiac, Michigan

Pledge of Allegiance to the Flag of the United States

Moment of Silence

Roll Call

Members Present – William Carrington, Mikal Goodman, Kathalee James, Mike McGuinness, William Parker Jr., and Melanie Rutherford

Mayor Tim Greimel was present.
A quorum was announced.

Councilman Brett Nicholson arrived at 6:04 p.m.

Amendments to and Approval of the Agenda

Motion to approve the agenda. Moved by Councilperson Rutherford and second by Councilperson Parker.

Motion to amend the agenda and postpone Subcommittee Reports for one week.
Moved by Councilperson Carrington and second by Councilperson Rutherford.

Ayes: Goodman, James, McGuinness, Nicholson, Parker, Rutherford, and Carrington
No: None

Motion Carried

The vote was taken to approve agenda as amended.

Ayes: Carrington, Goodman, James, McGuinness, Nicholson, Parker, and Rutherford
No: None

Motion Carried

Consent Agenda

23-351 **Resolution to approve the consent agenda for October 10, 2023.** Moved by Councilperson Rutherford and second by Councilperson Parker.

WHEREAS, the City Council has reviewed the consent agenda for October 10, 2023.
NOW, THEREFORE, BE IT RESOLVED that the City Council approves the consent agenda for October 10, 2023, including October 2, 2023, Economic Development, Housing and Planning Subcommittee Meeting Minutes and October 3, 2023, City Council Meeting Minutes.

Ayes: James, McGuinness, Nicholson, Parker, Rutherford, Carrington, and Goodman

October 10, 2023, Draft

No: None

Resolution Passed

Special Presentation

Main Street Oakland County Grant Check Presentation

Presentation Presenters: Oakland County Grant Representatives

Public Hearings

Public Hearing on Vacant City-Owned Parcels in the City of Pontiac for Sale Consideration

Council President McGuinness opened public hearing on Vacant City-Owned Parcels at 6:34 p.m. Eight (8) individuals addressed the body during public hearing.

1. Robert Bass – We do not have any information on how the property will be developed.
2. Quincy Stewart – We do not know what it is going on with Franklin School. We want more information.
3. Chuck Johnson – He mentioned 339 S Paddock. It is not clear on what the City is selling.
4. Beatrice Wright – Be careful what you ask for. She wants in fill housing, but we should know what the building looks like.
5. Darlene Clark – Explain to the residents, the City has to know what you are building on a lot.
6. Carlton Jones – He is concerned about the scattered lot policy. What can you build on it?
7. Dr. Deirdre Waterman – Why were these parcels chosen? Give Pontiac residents first crack at the lots.
8. Pastor Kathy Dessureau – She mentioned that Detroit put some condition on the sale of multiple lots.

Council President McGuinness closed public hearing at 6:57 p.m.

Public Hearing on Establishment of an Obsolete Property Rehabilitation District for 31 N. Astor St.

Council President McGuinness opened public hearing on OPRA District at 31 N. Astor Street (Longfellow School) at 7:01 p.m. Seven (7) individuals addressed the body during public hearing.

1. Robert Bass – What does it mean to make this an OPRA District?
2. Beatrice Wright – I want homes to be on the Boulevard.
3. Dr. Deirdre Waterman – Obsolete Property Rehabilitation Applications are abatements. It is an advantage to the builders not having to pay taxes but what is the advantage of an abatement to the City?
4. Carlton Jones – The developer is committed to workforce development. The project has two phases.
5. Chuck Johnson – He mentioned that two properties on the vacant lot list has fencing around it.
6. Darlene Clark – The investor does not seem to have all of his ducks in order.
7. Venita DuVall – She mentioned her mother lives across from the property and she is happy about the redevelopment.

Council President McGuinness closed public hearing at 7:13 p.m.

Council President McGuinness left the meeting and Council President Pro-Tem William Carrington assumed chair.

Public Hearing on an Obsolete Property Exemption Certificate Application for 48 W. Huron St.

Council President Pro-Tem William Carrington opened public hearing on OPRA Application for 48 W. Huron Street at 7:21 p.m. Five (5) individuals addressed the body during public hearing.

1. Robert Bass – The first question should be did you contact the CDC? He is in support of the project.
2. Quincy Stewart – He mentioned he is in support of artist space being a part of the project.
3. Carlton Jones – He mentioned about training and construction jobs. I support the project. We have a TDC. We built a workforce training development coalition.

October 10, 2023, Draft

4. Beatrice Wright – She is in support of the projects but not the timeframe. The abatement time needs to be shorten.
5. Vernita DuVall – The developer is support of artist space.

Council President Pro-Tem William Carrington closed public hearing at 7:30 p.m.

Public Hearing on an Obsolete Property Exemption Certificate Application for 91 N. Saginaw St.

Council President Pro-Tem William Carrington opened public hearing on OPRA Application for 91 N. Saginaw Street at 7:35 p.m. Four (4) individuals addressed the body during public hearing.

1. Robert Bass – He is in support of the project.
2. Dr. Deirdre Waterman – What is the economic benefit of the OPRA?
3. Chuck Johnson – He is in support of the project.
4. Carlton Jones – We should support the project.

Council President Pro-Tem William Carrington closed public hearing at 7:40 p.m.

Suspend the Rules

Motion to suspend the rules to move item #13 (Adoption of an Ordinance to Amend Ordinance 2406 An Ordinance to Allow Adult-Use Marihuana Establishments to Operate in the City of Pontiac Pursuant to the Michigan Regulation And Taxation Of Marihuana Act, Initiated Law 1 of 2018, MC 333.27951 Et Seq.; to Provide for Standards and Procedures to Permit and Regulate Adult-Use Marihuana Establishments; to Provide for the Imposition of Permit Application Fees and Renewal Fees; and to Impose Conditions For The Operation Of Adult-Use Marihuana Establishments) after item #22. (Resolution to approve the Petition of Vacation of Alleyway Adjacent to 1104 Baldwin Road to be granted by the Pontiac City Council.) Moved by Councilperson Carrington and second by Councilperson Nicholson.

Ayes: Nicholson, Carrington, Goodman, and James

No: None

Abstain: Rutheford

Motion Carried

Council President McGuinness and Councilman Parker were absent for the vote.

Recognition of Elected Officials – None

Agenda Address

1. Carlton Jones addressed items #7, #13, #17 and #18
2. Beatrice Wright addressed items #A and #3
3. Dr. Deirdre Waterman addressed item #24

Agenda Items

Resolutions

City Clerk

23-352

Resolution to approve the agreement between the City and Thurin Law Group, PLLC to serve as the Hearing Officer for Medical Marihuana. Moved by Councilperson Nicholson and second by Councilperson Goodman.

WHEREAS, the voters of the City of Pontiac approved the City of Pontiac Medical Marihuana Facilities Ordinance (Ordinance 2357 (B)) in 2018, and;

WHEREAS, Ordinance 2357 (B) section 9 gives the Clerk the authority to “award permits “to any applicant for a permit to operate a grower, processor, secure transporter, or safety compliance”, and;

October 10, 2023, Draft

WHEREAS, Ordinance 2357 (B) section 9 states that the Clerk “shall assess, evaluate, score and rank each application based upon a scoring and ranking procedure developed by the clerk” for provisioning center applications, and;

WHEREAS, Ordinance 2357 (B) section 16 states that “any applicant or permittee aggrieved by the denial or revocation of a permit or adverse decision under this ordinance may appeal to the clerk, who shall appoint a hearing officer to hear and evaluate the appeal and make a recommendation to the clerk”, and:

WHEREAS, the Clerk has appointed Roma Thurin, Esq. and the law firm of Thurin Law Group, PLLC to serve as the hearing officer under Ordinance 2357(B) at a cost not to exceed \$10,000.00, and;

WHEREAS, other attorneys of the Thurin Law Group, PLLC may serve as the hearing officer if necessary.

NOW, THEREFORE, BE IT RESOLVED, the Pontiac City Council approves the agreement between the City of Pontiac and Thurin Law Group, PLLC to serve as the Hearing Officer under Ordinance 2357(B) at a cost not to exceed \$10,000.00 and authorizes the Mayor to sign the agreement.

Ayes: Nicholson, Parker, Carrington, Goodman, and James

No: None

Abstain: Rutherford

Resolution Passed

Council President McGuinness was absent for the vote.

Department of Public Works (DPW)

23-353 **Resolution to execute an agreement to establish architectural engineering (A/E) firm DLZ as a fourth on-call engineering service firm for the City of Pontiac.** Moved by Councilperson Parker and second by Councilperson Nicholson. Discussion.

Motion to postpone Resolution to execute an agreement to establish architectural engineering (A/E) firm DLZ as a fourth on-call engineering service firm for the City of Pontiac for one week. Moved by Councilperson Nicholson and second by Councilperson Rutherford.

Ayes: Rutherford, Carrington, Goodman, James, Nicholson, and Parker

No: None

Motion Carried

Council President McGuinness was absent for the vote.

Economic Development Division

23-354 **Resolution to adopt Real Estate Disposition Policy.** Moved by Councilperson Rutherford and second by Councilperson Parker.

WHEREAS, The City of Pontiac has the need to assemble or dispose of vacant, tax foreclosed, and public property in a coordinated manner to foster the development of that property and to promote homeownership, neighborhood revitalization, and economic growth in the City of Pontiac; and

WHEREAS, staff have determined that it is necessary and appropriate to adopt a comprehensive policy to address the City’s sales and disposition policies with respect to the vacant land in its inventory (the “Real Estate Disposition Policy”); and

WHEREAS, the Pontiac City Council has determined that it is necessary and appropriate to adopt the Vacant Land Policy as set forth in Exhibit 1 attached to this resolution.

NOW, THEREFORE, BE IT RESOLVED by Pontiac City Council that (1) the Real Estate Disposition Policy attached hereto as Exhibit 1 is hereby adopted.

Ayes: Carrington, Goodman, James, Nicholson, Parker, and Rutherford

No: None

October 10, 2023, Draft

Resolution Passed

Council President McGuinness was absent for the vote.

See Exhibit 1 Real Estate Disposition Policy after the minutes

23-355 **Resolution to establish an Obsolete Property Rehabilitation District for parcel number 14-27-306-014, red Chickweed, LLC Project Longfellow School located at 31 N. Astor Street.** Moved by Councilperson Rutherford and second by Councilperson James.

WHEREAS, pursuant to Obsolete Property Rehabilitation Act (OPRA) P.A. 146 of 2000 as amended, the City of Pontiac, by resolution may establish an obsolete property rehabilitation district; and WHEREAS, prior to establishing an of obsolete property rehabilitation district, a written public notice was publicly posted and available for any and all residents or taxpayers in the City of Pontiac may appear and be heard; and

WHEREAS, Red Chickweed, LLC ("Petitioner") is the owner of that certain real property located in the City of Pontiac and legally described below ("the Property"); and

WHEREAS, Petitioner is requesting establishment of an obsolete property rehabilitation district for parcel number 64-1414-27-306-014, located at 31 N Astor Street: and

WHEREAS, the commencement of the rehabilitation of facility did not occur before the establishment of the Obsolete Property Rehabilitation District; and

NOW THEREFORE, BE IT RESOLVED, by the City Council of the City of Pontiac hereby grant an Obsolete Property Rehabilitation District for the real property, located in the Obsolete Property Rehabilitation District located at 31 North Astor Street, Pontiac Michigan, (Parcel number 64-14-27-306-014) Additionally, a Development Agreement will be engaged for compliance to terms specified.

LAND IN THE CITY OF PONTIAC, OAKLAND COUNTY MICHIGAN, DESCRIBED AS FOLLOW:
T3N, R10e, SEC 27 HOMESTEAD PARK NO. 1 LOT 486 TO 189 INCL 7 E 236 FT OF LOT 10 A.P.
NO 105 ADJ ON WEST.

Ayes: James, Nicholson, Parker, Rutherford, and Carrington

No: None

Resolution Passed

Council President McGuinness and Councilman Goodman were absent for the vote.

23-356 **Resolution to schedule a public hearing for an Obsolete Property Exemption Certificate Application for 31 N. Astor Street Parcel 14-27-306-014 on October 24, 2023, at 6:00 p.m.** Moved by Councilperson Nicholson and second by Councilperson Parker.

WHEREAS, pursuant to the Obsolete Property Act (OPRA) P.A. 146 of 2000 as amended, the City of Pontiac, by resolution may approve an exemption certificate; and

WHEREAS, Red Chickweed, LLC("Petitioner) is the owner of that certain real property located in the City of Pontiac and legally described below ("Property "); and

WHEREAS, Petitioner is requesting an Obsolete Property Rehabilitation Act Exemption Certificate ("Property") for parcel number 14-276-306-014 located at 431 N. Astor St., Pontiac, Michigan; and

WHEREAS, the City of Pontiac should give public notice of the hearing not less than 10 days or more than 30 days before the hearing as set forth in the Obsolete Property Rehabilitation Act P.A.146 of 2000 as amended; and

WHEREAS, construction, alternation or installation of the proposed facilities have not commenced at the time of the filing the applications for the obsolete property rehabilitation; and

WHEREAS, the Pontiac City Council deems it to be in the public interest of the City of Pontiac to schedule a public hearing to approve the application of the Obsolete Property Rehabilitation Application

October 10, 2023, Draft

Exemption Certificate and to give notice of such a public hearing as provided in the Obsolete Property Rehabilitation Act P.A. 146 of 2000, as amended; and
NOW, THEREFORE BE IT RESOLVED, by the Pontiac City Council, that Pontiac hereby schedules a public hearing to approve the Obsolete Property Rehabilitation Application Exemption Certificate for parcel number 14-27-306-014, located at 31 N. Astor St. in the City of Pontiac, Oakland County, State of Michigan, such hearing to be held on October 24, 2023, at 6:00 PM; and
FURTHER RESOLVED, by the Pontiac City Council, that the Pontiac City Council hereby instructs the City Clerk to publish such public hearing notice 10 days prior to the public hearing.
adopted by the City Council of Pontiac, County of Oakland, Michigan.

Ayes: James, Nicholson, Parker, Rutherford, Carrington, and Goodman

No: None

Resolution Passed

Council President McGuinness was absent for the vote.

Human Resources Department (HR)

23-357 **Resolution to approve an agreement with Human Resource Advantage Advisory (HRAA) for Human Resources Short-Term Services.** Moved by Councilperson Rutherford and second by Councilperson Nicholson.

WHEREAS, The position of HR Director for the city of Pontiac is currently vacant; and
WHEREAS, The City of Pontiac, has urgent HR needs that if left unattended would be detrimental to all employees and the city as a whole; and
WHEREAS, The nature of the current needs exceeds the capacity of the existing staff alone; and
WHEREAS, The administration has worked with Human Resources Advantage Advisory (HRAA) within the limits of their existing contractual ability to set a scope of work and plan for transition;
NOW THEREFORE BE IT RESOLVED, the Pontiac City Council authorizes the mayor or his designee to contract with HRAA to provide HR consulting services at an amount not to exceed \$36,000.

Ayes: Nicholson, Parker, Carrington, Goodman, and James

No: None

Resolution Passed

Council President McGuinness and Councilwoman Rutherford were absent for the vote.

Information Technology (I.T. Division)

23-358 **Resolution to approve the purchase of Desktop Personal Computers, Laptops and Monitors for the City Hall 2023-2024 Refresh Project.** Moved by Councilperson Parker and second by Councilperson Goodman.

WHEREAS, City Hall employees currently use desktop computers, laptops and tablets that are over four years old; and
WHEREAS, The use of new computer equipment will greatly increase the efficiency of city hall employees; and
WHEREAS, \$46,400 has been budgeted for the computer refresh project in the FY2023-2024 budget; and
WHEREAS, Insight Public Sector offers the lowest quote for the OptiPlex 7010 desktop computer, the Dell 22-inch monitor, the Dell Latitude 3440 laptop, and the Dell 7320 tablet through the State of Michigan MiDeal program.
NOW, THEREFORE, HEREBY BE IT RESOLVED that the Pontiac City Council approves the purchase of Dell Computers, laptops, tablets and monitors not to exceed \$32,000 from Insight Public Sector LLC.

Ayes: Nicholson, Parker, Rutherford, Carrington, Goodman, and James

No: None

October 10, 2023, Draft

Resolution Passed

Council President McGuinness was absent for the vote.

23-359 **Resolution to approve the purchase of Desktop Personal Computers, Laptops and Monitors for the 50th District Court Phase II.** Moved by Councilperson Parker and second by Councilperson James.

WHEREAS, 50th District Court employees currently use desktop computers that are over six years old; and

WHEREAS, The computer monitors at the 50th District Court are not compatible with modern computers; and

WHEREAS, The use of new computer equipment will greatly increase the efficiency of courthouse employees; and

WHEREAS, \$45,000 has been budgeted for District Court computer equipment in the FY2023-2024 budget; and

WHEREAS, Insight Public Sector offers the lowest quote for the OptiPlex 7010 desktop computer, the Dell 22-inch monitor and the Dell Latitude 3440 laptop through the State of Michigan MiDeal program NOW, THEREFORE, HEREBY BE IT RESOLVED that the Pontiac City Council approves the purchase Dell Computers and Monitors not to exceed \$25,000 from Insight Public Sector LLC.

Ayes: Parker, Rutherford, Carrington, Goodman, James, and Nicholson

No: None

Resolution Passed

Council President McGuinness was absent for the vote.

Planning Division

23-360 **Resolution to approve the Petition of Vacation of Alleyway Adjacent to 1104 Baldwin Road to be granted by the Pontiac City Council.** Moved by Councilperson Nicholson and second by Councilperson James.

WHEREAS, Parcel 14-17-403-004 was previously dedicated to the public for use as an Alleyway adjacent to 1104 Baldwin Road, Pontiac, MI.

WHEREAS, the owner of 1104 Baldwin, Pontiac, MI submitted an application to vacate the alleyway adjacent to 1104 Baldwin which is also known as Parcel 14-17-403-004.

WHEREAS, the City of Pontiac City Council finds that the Petition to Vacate the alleyway adjacent to 1104 Baldwin which is also known as Parcel 14-17-403-004 satisfies the requirements of City of Pontiac Ordinances 102-70.

WHEREAS, the City of Pontiac City Council finds it is in the best interest for the health, safety, and welfare, to approve the recommendation of the Petition to Vacate the alleyway adjacent to 1104 Baldwin which is also known as Parcel 14-17-403-004.

NOW THEREFORE, BE IT RESOLVED by the Pontiac City Council to approve the Petition to Vacate the alleyway adjacent to 1104 Baldwin which is also known as Parcel 14-17-403-004.

Ayes: Carrington, Goodman, James, Nicholson, and Parker

No: None

Abstain: Rutherford

Resolution Passed

Council President McGuinness was absent for the vote.

Ordinance

2424 **Adoption of an Ordinance to Amend Ordinance 2406 to Allow Adult-Use Marihuana Establishments to Operate in the City of Pontiac Pursuant to the Michigan Regulation**

October 10, 2023, Draft

And Taxation Of Marihuana Act, Initiated Law 1 of 2018, MC 333.27951 Et Seq.; to Provide for Standards and Procedures to Permit and Regulate Adult-Use Marihuana Establishments; to Provide for the Imposition of Permit Application Fees and Renewal Fees; and to Impose Conditions For The Operation Of Adult-Use Marihuana Establishments. (Second Reading) Moved by Councilperson Carrington and second by Councilperson Parker. Discussion.

Motion to Amend Ordinance 2406 Section 20 (a) adding language to the last paragraph in said section of An Ordinance to Allow Adult-Use Marihuana Establishments to Operate in the City of Pontiac Pursuant to the Michigan Regulation And Taxation Of Marihuana Act, Initiated Law 1 of 2018, MC 333.27951 Et Seq.; to Provide for Standards and Procedures to Permit and Regulate Adult-Use Marihuana Establishments; to Provide for the Imposition of Permit Application Fees and Renewal Fees; and to Impose Conditions For The Operation Of Adult-Use Marihuana Establishments. (Second Reading) Moved by Councilperson Nicholson and second by Councilperson Parker.

Sec. 20. Transfer of Location Prohibited: Transfer of Ownership and Assets.

- (a) Notwithstanding anything to the contrary contained in this Ordinance, no conditionally approved medical marihuana permit holder shall receive the application scoring points in Section 13(f)(9) for more than one retailer or social equity retailer application apiece in a zoning district allowed under Ordinance #2407, whether the application is for a retailer permit or s social equity retailer permit.

Ayes: Carrington, Goodman, James, Nicholson, Parker

No: None

Abstain: Rutherford

Motion Carried

Council President McGuinness was absent for the vote.

2424 **Adoption of an Amended Ordinance to Amend Ordinance 2406 to Allow Adult-Use Marihuana Establishments to Operate in the City of Pontiac Pursuant to the Michigan Regulation And Taxation Of Marihuana Act, Initiated Law 1 of 2018, MC 333.27951 Et Seq.; to Provide for Standards and Procedures to Permit and Regulate Adult-Use Marihuana Establishments; to Provide for the Imposition of Permit Application Fees and Renewal Fees; and to Impose Conditions For The Operation Of Adult-Use Marihuana Establishments. (Second Reading)** Moved by Councilperson Carrington and second by Councilperson Parker.

Ayes: Goodman, James, Nicholson, Parker, and Carrington

No: None

Abstain: Rutherford

Ordinance Passed

Council President McGuinness was absent for the vote.

****See Ordinance 2424 as Exhibit 2 after the minutes****

Council President McGuinness arrived at 9:45 p.m.

Public Comment

1. Carlton Jones
2. Robert Bass
3. Beatrice Wright
4. Dr. Deirdre Waterman

October 10, 2023, Draft

5. Andrea Manns
6. Bille Swazer
7. Darlene Clark
8. Chuck Johnson
9. Quincy Stewart
10. Norma Okonski

Discussions

October 17, 2023, City Council Meeting Start Time at 12:00 pm

October 25, 2023, Pride and Beautification Awards Reception

Communications

City Council, Mayor's Office, and Clerk's Office

Mayor, Clerk and Council Closing Comments

Mayor Tim Greimel, Councilman William Parker Jr., Councilman Mikal Goodman, Councilwoman Melanie Rutherford, Councilman Brett Nicholson, Council President Mike McGuinness, and Council President Pro-Tem William Carrington made closing comments.

Adjournment

Motion to adjourn the meeting. Moved by Councilperson Goodman and second by Councilperson Nicholson.

Ayes: James, McGuinness, Nicholson, Parker, Rutherford, Carrington, and Goodman

No: None

Motion Carried

Council President Pro-Tem William Carrington adjourn the meeting at 10:08 p.m.

Garland S. Doyle
City Clerk

City of Pontiac
Real Estate Disposition Policy
Community Development Department
Economic Development Division

POLICY OVERVIEW

The Real Estate Disposition Policy facilitates the sale of City-owned properties. The City of Pontiac makes real estate available for purchase and redevelopment, and the Economic Development Division is authorized to accept purchase applications. These policies may be updated periodically and published on the City's website.

These policies should enhance the speed and efficiency with which the City is able to sell its real estate. The City has identified five different real estate types and the policies for each are outlined below.

I. SIDE LOTS

Objective

To sell certain City-owned vacant lots to owners of owner-occupied residential property to be used for residential, recreational, or agricultural purposes.

Definition of a Side Lot

A "Side Lot" is defined as a parcel of property in the City's inventory that meets all the following criteria:

- (1) The lot must be a vacant residential property without a structure.
- (2) The lot must not exceed 7,500 square feet in size, and it must not measure more than 300 linear feet on any side.
- (3) The lot must be adjacent to an applicant's property that contains an owner-occupied residential structure of 1-4 units (the "Applicant's Occupied Property"). Side Lots are (a) vacant lots adjacent to the Applicant's Occupied Property (left side, right side).
- (4) There must be no delinquent or currently due property taxes in connection with the lot.
- (5) The lot must (a) be zoned one of the following residential R-1, R-2, R-3 zoning categories; or (b) if it is not, the City may choose to make it eligible as a Side Lot if the lot's most recent previous use was as a 1-4-unit residential structure.
- (6) A side lot purchase will require a lot combination at the purchaser's expense.
- (7) The City may choose to remove a property from Side Lot eligibility at any time and for any reason, including so that it can be sold pursuant to another City Disposition Program or to otherwise support broader City strategies.

Side Lot Purchaser Eligibility

To be eligible to purchase a property as a Side Lot, a prospective purchaser must meet all the following criteria:

- (1) The purchaser must hold title to the Applicant's **Owner-occupied Property**, which could include being a purchaser (but not a seller) in a land contract agreement.
- (2) The purchaser must be current on property taxes or be in good standing with a payment with respect to all property owned in the City of Pontiac.
- (3) The purchaser must not own any real property (including both the contiguous lot and all other property in the City) that is subject to any un-remediated citation of the state and local codes and ordinances.
- (4) In the event that both adjacent property owners desire to acquire the same side lot, the lot may be transferred to the highest bidder for the property or divided and transferred among the interested contiguous property owners.

Pricing

Side lots are priced at \$500 plus the costs of lot combinations, taxes, and other property transfer fees.

II. ACCESSORY STRUCTURE LOTS

Objective

To sell certain City-owned lots improved by only one or more accessory structures to owners of **owner-occupied residential property** to be used for residential, recreational, or agricultural purposes.

Definition of an Accessory Structure Lot

An "Accessory Structure Lot" is defined as a parcel of property in the City's inventory that meets all the following criteria:

- (1) The lot must be vacant except for one or more accessory structures. What constitutes an accessory structure is determined by the City and may include, among other structure types, garages, sheds, gazebos, or carports.
- (2) The lot must not exceed 7,500 square feet in size, and it must not measure more than 300 linear feet on any side and the accessory structure must not exceed 750 square feet in size.
- (3) The lot must be street adjacent to the Applicant's **Owner-Occupied Property**. Accessory Structure Lots are lots with an accessory structure street adjacent to the Applicant's **Owner-occupied Property** (left side, right side), but not across an alley nor across the street.

- (4) There must be no delinquent or currently due property taxes in connection with the lot.
- (5) The lot must (a) be zoned one of the following residential zoning categories R1, R2, or R3 (b) it is not, the City may choose to make it eligible as an Accessory Structure Lot if the lot's most recent previous use was as a 1–4-unit residential structure.
- (6) The accessory structure must be met all state and local codes and ordinances within one year of purchase. Or may be subject to revert to the City.
- (7) An accessory lot purchase will require a lot combination at the purchaser's expense.
- (8) The City may choose to remove a property from Accessory Structure Lot eligibility at any time and for any reason, including so that it can be sold pursuant to another City Disposition Program or to otherwise support broader City strategies.

Accessory Structure Lot Purchaser Eligibility

To be eligible to purchase a property as an Accessory Structure Lot, a prospective purchaser must meet all the following criteria:

- (1) The purchaser must hold title to the Applicant's Owner-occupied Property, which could include being a purchaser (but not a seller) in a land contract agreement.
- (2) The purchaser must be current on property taxes or be in good standing with a payment plan with respect to all property owned in the City of Pontiac.
- (3) The purchaser must not own any real property that is subject to that is subject to any un-remediated citation of the state and local codes and ordinances.

Pricing

Accessory Structure Lots are priced at \$500 plus the cost of lot combinations, taxes, and other transfer fees.

III. INFILL HOUSING LOTS

Objective

To encourage construction of new residential housing, including affordable housing, in the City.

Definition of an Infill Housing Lot

An "Infill Housing Lot" is defined as a parcel of property in the City's inventory that meets all the following criteria:

- (1) The lot must be vacant except for one or more accessory structures. What constitutes an accessory structure is determined by the City and may include, among other structure types, garages, sheds, gazebos, or carports.

- (2) The lot must not exceed 7,500 square feet in size, and it must not measure more than 300 linear feet on any side and the accessory structure must not exceed 750 square feet in size.
- (3) The lot may or may not be adjacent to an occupied residential unit.
- (4) There must be no delinquent or currently due property taxes in connection with the lot.
- (5) The lot must (a) be zoned one of the following residential zoning categories R1, R2, or R3 (b) if it is not, the City may choose to make it eligible as an Infill Housing Lot if the lot's most recent previous use was as a 1–4-unit residential structure.
- (6) The City may choose to remove a property from Infill Housing Lot eligibility at any time and for any reason, including so that it can be sold pursuant to another City Disposition Program or to otherwise support broader City strategies.
- (7) In the event that there are more than one interested purchaser, the City shall select purchaser through a comprehensive selection process that may weigh factors including, price, community benefit, purchaser experience and financial capacity, proposed use of the lot, and support of neighbors and local organizations.

Infill Housing Lot Purchaser Eligibility

To be eligible to purchase property as an Infill Housing Lots, a prospective purchaser must meet all the following criteria:

- (1) The purchaser must use the lot to support the development of new housing.
- (2) There must be no delinquent or currently due property taxes in connection with the lot.
- (3) The purchaser must be current on all property taxes or be in good standing with a payment plan with respect to all property owned in the City of Pontiac.
- (4) The purchaser must not own any real property that is subject to any un-remediated citation of state and local codes or ordinances.
- (5) The purchaser must provide a thorough description of the proposed development.
- (6) The purchaser must be in good standing with any agreements the purchaser is party to with the City.
- (7) The purchaser must enter into development agreement with the City setting forth the terms of development, including, experience and capacity, development's type and density, schedules and timelines for development and construction, financial capacity to complete the development and targeted populations. Lots will revert to the City for failure to comply with the terms and conditions of the development agreement.

IV. COMMERCIAL UNBUILDABLE PARCELS

Objective

To sell certain City-owned vacant parcels to commercial entities to be used for commercial or industrial purposes.

Definition of an Unbuildable Parcel

A "Unbuildable Parcel" is defined as a parcel of property in the City's inventory that meets all the following criteria:

- (1) The parcel must be a vacant commercial or industrial property without a structure.
- (2) The parcel must not have an apparent way to develop either due to zoning, access, or size.
- (3) The parcel must be adjacent or near an applicant's existing or proposed commercial or industrial property and necessary to support the business enterprise.
- (4) There must be no delinquent or currently due property taxes in connection with the parcel.
- (5) The parcel must be zoned in accordance with the intended use.
- (6) The City may choose to remove a property from Unbuildable Parcel eligibility at any time and for any reason, including so that it can be sold pursuant to another City Disposition Program or to otherwise support broader City strategies.

Unbuildable Parcel Purchaser Eligibility

To be eligible to purchase a property as an Unbuildable Parcel, a prospective purchaser must meet all the following criteria:

- (1) The purchaser must hold title to the parcel(s) where the business is operated.
- (2) The purchaser must be current on property taxes or be in good standing with a payment plan entered into with the Oakland County Treasurer's Office with respect to all property owned in the City of Pontiac.
- (3) The purchaser must not own any real property in the City that is subject to any un-remediated citation of the state and local codes and ordinances.
- (4) If there are more than one interested purchaser, the City shall select purchaser through a comprehensive selection process that may weigh factors including, price, community benefit, purchaser experience and financial capacity, proposed use of the lot, and support of neighbors and local organizations.

Pricing

Unbuildable Parcels are priced at taxable value plus the taxes, property transfers and parcel combinations fees.

IV. COMMERCIAL BUILDABLE PARCELS

Objective

To sell certain City-owned vacant parcels to commercial entities to be used for commercial or industrial purposes.

Definition of an Unbuildable Parcel

A "Buildable Parcel" is defined as a parcel of property in the City's inventory that meets all the following criteria:

- (1) The parcel must be a vacant commercial or industrial property without a structure.
- (2) There must be no delinquent or currently due property taxes in connection with the parcel.
- (3) The parcel must be zoned in accordance with the intended use.
- (4) The purchaser must enter into a development agreement which reverts the parcel(s) back to the City if the terms and conditions of the agreement are not met.
- (5) If there are more than one interested purchaser, the City shall select purchaser through a comprehensive selection process that may weigh factors including, price, community benefit, purchaser experience and financial capacity, proposed use of the lot, and support of neighbors and local organizations.
- (6) The City may choose to remove a property from Unbuildable Parcel eligibility at any time and for any reason, including so that it can be sold pursuant to another City Disposition Program or to otherwise support broader City strategies.

Buildable Parcel Purchaser Eligibility

To be eligible to purchase a property as an Unbuildable Parcel, a prospective purchaser must meet all the following criteria:

- (1) The purchaser must provide a detailed development plan with timelines and schedules, that demonstrates experience and financial capability.
- (2) The purchaser must be current on property taxes or be in good standing with a payment plan entered into with the Oakland County Treasurer's Office with respect to all property owned in the City of Pontiac.
- (3) The purchaser must not own any real property in the City that is subject to any un-remediated citation of the state and local codes and ordinances.

Pricing

Buildable Parcels are priced at fair market value plus the taxes, property transfers and parcel combinations fees.

V. IMPROVED REAL ESTATE

Objective

To sell City-owned improved real estate for redevelopment purposes.

Definition of Improved Real Estate

“improved Real Estate” means real estate in the City’s inventory on which there is a structure or inclosure and is subject to the following criteria:

- (1) The City may choose to remove a property from Improved Real Estate at any time and for any reason, including so that it can be sold pursuant to another City Disposition Program or to otherwise support broader City strategies.
- (2) In the event that there are more than one interested purchaser, the City shall select purchaser through a comprehensive selection process that may weigh factors including, price, community benefit, purchaser experience and financial capacity, proposed use of the lot, and support of neighbors and local organizations.

Improved Real Estate Purchaser Eligibility

To be eligible to purchase Improved Real Estate, a prospective purchaser must meet all the following criteria:

- (1) The purchaser must use Improved Real Estate to support redevelopment projects.
- (2) There must be no delinquent or currently due property taxes in connection with the Real Estate.
- (3) The purchaser must be current on all property taxes or be in good standing with a payment plan with respect to all property owned in the City of Pontiac.
- (4) The purchaser must not own any real property that is subject to any un-remediated citation of state and local codes or ordinances.
- (5) The purchaser must provide a thorough description of the proposed development.
- (6) The purchaser must be in good standing with any agreements the purchaser is party to with the City.
- (7) The purchaser must enter into development agreement with the City setting forth the terms of development, including, experience and capacity, development’s type and density, schedules and timelines for development and construction, financial capacity to complete the development and targeted populations. Improved Real Estate will revert to the City for failure to comply with the terms and conditions of the development agreement.

CITY OF PONTIAC
ORDINANCE NO. # 2424

AN ORDINANCE TO ALLOW ADULT-USE MARIHUANA ESTABLISHMENTS TO OPERATE IN THE CITY OF PONTIAC PURSUANT TO THE MICHIGAN REGULATION AND TAXATION OF MARIHUANA ACT, INITIATED LAW 1 OF 2018, MCL 333.27951 ET SEQ.; TO PROVIDE FOR STANDARDS AND PROCEDURES TO PERMIT AND REGULATE ADULT-USE MARIHUANA ESTABLISHMENTS; TO PROVIDE FOR THE IMPOSITION OF PERMIT APPLICATION FEES AND RENEWAL FEES; AND TO IMPOSE CONDITIONS FOR THE OPERATION OF ADULT-USE MARIHUANA ESTABLISHMENTS.

THE CITY OF PONTIAC ORDAINS:

ARTICLE _____. ADULT-USE MARIHUANA BUSINESS LICENSING

Sec. 01. Title.

The title of this ordinance shall be the "City of Pontiac Adult-Use Marihuana Business Ordinance."

Sec. 02. Purpose and Intent.

A. Purpose. The purpose of this Ordinance is to establish standards and procedures for the issuance, regulation, renewal, suspension, and revocation of business licenses for adult-use marihuana establishments in accordance with the Michigan Regulation and Taxation of Marihuana Act, Initiated Law 1 of 2018, MCL 333.27951 et seq. ("MRTMA") so as to protect the public health, safety, and welfare of residents of the City by setting forth the manner in which adult-use marihuana businesses can be operated in the City. Further the purpose of this Ordinance is to:

(1) Protect the health, welfare and safety of the public through reasonable regulations on adult-use marihuana business operations as it relates to noise, odor, air and water quality, food safety, public safety, security for the establishments and its personnel, and other health and safety concerns;

(2) Protect residential zoned properties and neighborhoods by limiting the location and the concentration of types of Marijuana Businesses to specific areas of the City;

(3) Establish application and license fees to defray and recover the City's costs for administering and enforcing this ordinance;

(4) Recognize that the City of Pontiac has been identified by the State of Michigan's Cannabis Regulatory Agency as a city that has been disproportionately impacted by marihuana prohibition and enforcement and that social equity in the marihuana industry is necessary to address the historical disproportionate impact of marihuana prohibition and enforcement upon Pontiac residents and to positively impact the Pontiac community;

(5) Minimize the adverse effects from growing, processing, dispensing and storage of marihuana;

(6) Minimize the adverse effects from excessive consumption and use of marihuana;

(7) Coordinate with state laws and regulations addressing Marihuana Businesses; and

(8) To restrict the issuance of Marihuana Business permits only to those individuals and entities that demonstrate an intent and ability to fully comply with this Ordinance and the laws of the City and the State of Michigan.

B. Legislative Intent. This ordinance authorizes the establishment of adult-use marihuana businesses within the City of Pontiac consistent with the provisions of MRTMA, subject to the following:

(1) Use, distribution, cultivation, production, possession, and transportation of marihuana remains illegal under federal law, and marihuana remains classified as a "controlled substance" by federal law. Nothing in this ordinance is intended to promote or condone the production, distribution, or possession of marihuana in violation of any applicable law. Nothing in this ordinance is intended to grant immunity from any criminal prosecution under state or federal law. This ordinance does not protect the owners of properties on which a marihuana commercial operation is occurring from prosecution or from having their property seized by federal law enforcement authorities.

(2) This ordinance is to be construed to protect the public health, safety and welfare over commercial adult-use marihuana business interests. The operation of a permitted adult-use marihuana business in the City is a revocable privilege and not a right in the City. Nothing in this ordinance is to be construed to grant a property right for an individual or business entity to engage, obtain, or have renewed a City-issued permit to engage in the use, distribution, cultivation, production, possession, transportation or sale of adult-use marihuana as a commercial enterprise

in the City. The City determines that the commercialization of marihuana is a “closely regulated industry” as that term is used in U.S. Supreme Court jurisprudence.

(3) Any individual or business entity which purports to have engaged in the use, distribution, cultivation, production, possession, transportation or sale of marihuana as a commercial enterprise in the City without obtaining the required authorization required by this ordinance is deemed to be an illegally established nuisance, and as such is not entitled to legal nonconforming status under this ordinance, the City zoning ordinance, or state statutory or common law.

(4) Nothing in this ordinance is intended to grant immunity from criminal or civil prosecution, penalty or sanction for the cultivation, manufacture, possession, use, sale, distribution or transport of marihuana in any form that is not in strict compliance with the MRTMA and the Marihuana Tracking Act, and all applicable administrative rules promulgated by the State of Michigan regarding the commercialization of marihuana. Strict compliance with all applicable state laws and regulations is a requirement for the issuance or renewal of any permit issued under this ordinance, and noncompliance with any applicable state law or regulation is grounds for the revocation or nonrenewal of any permit issued under this ordinance.

C. Indemnification of the City.

(1) By accepting a permit issued pursuant to this ordinance, the holder waives and releases the City, its officers, elected officials, and employees from any liability for injuries, damages or liabilities of any kind that result from any arrest or prosecution of marihuana business owners, operators, employees, clients or customers for a violation of state or federal laws, rules or regulations.

(2) By accepting a permit issued pursuant to this ordinance, the holder agrees to indemnify, defend and hold harmless the City, its officers, elected officials, employees, and insurers, against all liability, claims or demands arising on account of any claim of diminution of property value by a property owner whose property is located in proximity to a licensed operating marihuana business arising out of, claimed to have arisen out of, or in any manner connected with the operation of a marihuana business or any claim based on an alleged injury to business or property by reason of a claimed violation of the federal Racketeer Influenced and Corrupt Organizations Act (RICO), 18 U.S.C. § 1964(c).

D. Reservation.

(1) The City of Pontiac shall not waive or constrain, in any manner, the right and prerogative of the City of Pontiac to reject any and all applications, to reject an application not accompanied with the required documentation or data required by the application, or to reject an application which is any way incomplete, irregular, not responsive or not responsible.

(2) The City of Pontiac shall not waive or constrain, in any manner, the right and prerogative of the City of Pontiac to amend or repeal this ordinance in any manner, including, but not limited to, the complete prohibition of any type of adult-use marihuana business or limiting the number and types of adult-use marihuana businesses authorized to operate in the City.

(3) Nothing in this ordinance is to be construed to grant or grandfather any marihuana business a vested right, license, permit or privilege for continued operations within the City.

Sec. 03. Definitions.

Unless defined by this ordinance, any term used in this Section that is defined by the MRTMA, or the Administrative Rules promulgated by the Michigan Department of Licensing and Regulatory Affairs addressing marihuana shall have the definition given in MRTMA and in the Rules.

As used in this Section, the following terms shall have the meanings indicated:

"Applicant" means a person who applies for a City-issued permit to operate a Marihuana Business in accordance with the terms of this Ordinance and the City zoning ordinance. With respect to disclosures in an application for a permit issued pursuant to this Ordinance for purposes of ineligibility for a permit and the transfer of an interest in an issued permit, the term "applicant" includes a managerial employee of the applicant, and any person who holds a direct or indirect ownership interest of 6% or more in the applicant. Any person or entity who owns less than 6% of direct or indirect ownership in the applicant but who exercises control over or participates in the management of the applicant shall be deemed to be an Applicant. Applicant includes the following for each type of applicant:

- (a) For an individual or sole proprietorship: the proprietor and spouse.
- (b) For a partnership and limited liability partnership: all partners holding a direct or indirect ownership interest of 6% or more in the partnership and their spouses.

(c) For a limited partnership and limited liability limited partnership: all general and limited partners holding a direct or indirect ownership interest of 6% or more in the limited partnership or limited liability limited partnership, and their spouses.

(d) For a limited liability company: all members holding a direct or indirect ownership interest of 6% or more in the limited liability company and their spouses, and all managers and their spouses.

(e) For a privately held corporation: all corporate officers or persons with equivalent titles and their spouses, all directors and their spouses, and all stockholders holding a direct or indirect ownership interest of 6% or more in the privately held corporation, and their spouses.

(f) For a publicly held corporation: all corporate officers or persons with equivalent titles and their spouses, all directors and their spouses, and all stockholders holding a direct or indirect ownership interest of 6% or more in the publicly held corporation, and their spouses.

(g) For a multilevel ownership enterprise: any entity or person that receives or has the right to receive 6% or more of the gross or net profits from the enterprise during any full or partial calendar or fiscal year.

(h) For a nonprofit corporation: all individuals and entities with membership or shareholder rights in accordance with the articles of incorporation or the bylaws and their spouses.

(i) For a trust: all trustees, any individual or entity able to control and direct affairs of the trust, and any beneficiary who receives or has the right to receive 6% or more of the gross or net profit distributions of the trust during any full or partial calendar or fiscal year, and their spouses.

"Application" means the form(s) provided by the City, accompanied with the nonrefundable application fee per each permit requested.

"City" means the City of Pontiac, Michigan.

“Class A marihuana grower” means a grower licensed to grow not more than 100 marihuana plants.

“Class A Microbusiness” means a marihuana establishment authorized to operate at a single location and cultivate not more than 300 mature marihuana plants; package marihuana; purchase marihuana concentrate and marihuana-infused products from licensed marihuana processors; sell or transfer marihuana and marihuana-infused products to individuals 21 years of age and older; and transfer marihuana to a safety compliance facility for testing.

“Class B marihuana grower” means a grower licensed to grow not more than 500 marihuana plants.

“Class C marihuana grower” means a grower licensed to grow not more than 2,000 marihuana plants.

“Co-Locate” or “Co-Location” means any combination of growers, processors, retailers, social equity retailers, designated consumption, and Class A microbusiness establishments that are authorized by the City to operate as separate marihuana businesses at a single property but with separate business suites, partitions, and separate means of public ingress/egress from the exterior or from a common lobby area.

“Cultivate” means to propagate, breed, grow, harvest, dry, cure, or separate parts of the marihuana plant by manual or mechanical means.

“Department” means the State of Michigan Department of Licensing and Regulatory Affairs (LARA), including without limitation, the Cannabis Regulatory Agency, or its successor agency.

“Designated Consumption Establishment ” means a marihuana-related business authorized to permit individuals 21 years of age and older to consume marihuana products on the licensed commercial premises located in the C-2 Downtown Overlay District No. 3.

“Disqualifying conviction” means a conviction that makes an applicant ineligible to receive a license under MRTMA and the Rules.

“Equivalent License” means any of the following state operating licenses when held by a single licensee:

- (1) Grower licenses of any class under both the Medical Marihuana Facilities Licensing Act, MCL 333.27101 et. seq. ("MMFLA") and MRTMA.
- (2) Processor licenses under both the MMFLA and MRTMA.
- (3) Secure transporter licenses under both the MMFLA and MRTMA.
- (4) Safety compliance facility licenses under both the MMFLA and MRTMA.
- (5) A provisioning center license under the MMFLA and a retailer establishment license under the MRTMA.

"Grower" means a licensee establishment that cultivates, dries, trims, or cures and packages marihuana for sale or transfer to a processor, retailer, or another grower.

"Industrial Hemp" means the term as defined at MCL 333.27953 (c).

"License" means a license that is issued by the Department under MRTMA that allows the licensee to operate an adult-use marihuana establishment in the City.

"Marihuana" means the term as defined at MCL 333.27953. For purposes of this Ordinance marihuana does not include industrial hemp.

"Marihuana accessories" means the term as defined at MCL 333.27953 (g).

"Marihuana concentrate" means the resin extracted from any part of the plant of the genus cannabis.

"Marihuana Business" means the following adult-use marihuana establishments, whether operated for profit or not for profit: (a) grower, (b) safety compliance facility, (c) processor, (d) retailer, (e) social-equity retailer, (f) secure transporter, (g) Class A microbusiness, (h) designated consumption establishment, (i) marihuana event organizer or (j) temporary marihuana event.

"Marihuana establishment" means a location at which a permittee is permitted to operate under this Ordinance and MRTMA.

"Marihuana Event Organizer" means a person licensed to apply for a temporary marihuana event license.

"Marihuana-Infused Product" means a topical formulation, tincture, beverage, edible substance, or similar product containing marihuana and other ingredients and that is intended for human consumption.

"Marihuana Tracking Act" or "MTA" means Public Act 282 of 2016, MCL 333.27901, et seq., as amended and all future amendments.

"Michigan Regulation and Taxation of Marihuana Act" or "MRTMA" means, Initiated law 1 of 2018, MCL 333.27951, et. seq., as amended and all future amendments.

"Permit" means the permit issued pursuant to this ordinance authorizing the operation of a Marihuana Business in the City.

"Permittee" means a person who receives and holds a permit to operate a Marihuana Business issued by the City under this ordinance.

"Person" means an individual, sole proprietorship, partnership, limited liability partnership, limited partnership, limited liability limited partnership, corporation, limited liability company, trust, or other legal entity, and includes persons within the definition of "applicant" as that term is used in this Ordinance.

"Processor" means a person licensed to purchase or obtain marihuana from a grower establishment and who processes the marihuana and sells or transfers it in packaged form to a retailer, class A microbusiness, or another processor. A processor is not prohibited from handling, processing, marketing or brokering industrial hemp pursuant to the Industrial Hemp Research and Development Act.

"Retailer" means a licensee that obtains marihuana from marihuana establishments and sells or otherwise transfers marihuana to marihuana establishments and to individuals who are 21 years of age or older in accordance with MRTMA.

"Rules" means the unified administrative rules promulgated and from time to time amended by the Department to implement the MMFLA and MRTMA.

"Safety Compliance Facility" means a person licensed to test marihuana, including certification for potency and the presence of contaminants.

"Secure Transporter" means a person licensed to obtain marihuana from marihuana establishments in order to transport marihuana to marihuana establishments.

"School" means and includes buildings and grounds used for school purposes to provide instruction to children and youth in grades pre-kindergarten through 12 by a public, private, denominational, or parochial school.

"Social Equity-Qualified Business" means a marihuana establishment operated by an applicant, including franchisees, that qualifies for the benefits offered under the social equity program administered by either the Department or the City and who demonstrates and documents 51% or more ownership by social equity qualifying applicants, including ownership structure of the entity that identifies the ownership percentage held by each stakeholder.

"Stakeholder" means, with respect to a trust, the trustee and beneficiaries; with respect to a limited liability company, all members with a direct or indirect ownership interest greater than 6% and all managers; with respect to a corporation, whether profit or non-profit, all stockholders with a direct or indirect ownership interest greater than 6%, directors, corporate officers or persons with equivalent titles; and with respect to a partnership, limited liability partnership, limited partnership and limited liability limited partnership all general and limited partners with a direct or indirect ownership interest greater than 6%. "State" means the State of Michigan.

"State Operating License" means a license that is issued by the Department under MRTMA that allows the licensee to operate an adult-use marihuana establishment, as specified in the license.

"Temporary Marihuana Event" means a license held by a marihuana event organizer for an event where the onsite sale or consumption of marihuana products, or both, are authorized at the location indicated on the state license during the dates indicated on the state license.

Sec. 04. Creation of Marihuana Business Commission; Composition; Quorum

(a) There is hereby created a Marihuana Business Commission. There shall be four (4) members of the Marihuana Business Commission. The membership shall elect from among its members a chairman, vice-chairman, and secretary.

(b) A quorum of the Marihuana Business Commission shall consist of three (3) members.

Sec. 05. Marihuana Business Commission Membership; Qualifications; Term; Vacancies; Compensation.

(a) Members of the Marihuana Business Commission shall be residents of the city, and shall be chosen so far as reasonably practicable in such a manner as to represent a cross-section of the community.

(b) Members of the Marihuana Business Commission shall be appointed by the mayor to serve at the pleasure of the mayor for a term of three (3) years. Reappointment of a member to serve an additional consecutive term is subject to council approval.

(c) If a vacancy occurs on the Marihuana Business Commission, the mayor shall appoint a new member to fill the vacancy.

(d) Members of the Marihuana Business Commission shall serve without pay.

Sec. 06. Marihuana Business Commission Powers and Duties.

The Marihuana Business Commission shall review and decide all appeals that are forwarded to it by the clerk under this ordinance. The Marihuana Business Commission shall review all appeals de novo. The Marihuana Business Commission shall only overturn a decision or finding of the clerk if it finds such decision or finding to be arbitrary or capricious and not supported by material, substantial, and competent facts on the whole record considered by the clerk in arriving at such decision or finding.

Sec. 07. Marihuana Business Commission Rules and Regulations; Meetings.

(a) The Marihuana Business Commission shall adopt such rules and regulations as it deems necessary to govern its proceedings and deliberations.

(b) The rules and regulations adopted by the Marihuana Business Commission shall be subject to approval by the council.

(c) The Marihuana Business Commission shall maintain a written record of its proceedings and actions which shall be available for public inspection, showing the action of the commission and the vote of each member upon each question considered. All meetings of the commission shall be held in conformance with the open meetings act, Act No. 267 of the Public Acts of 1976, being sections 15.261 to 15.275 of the Michigan Compiled Laws.

Sec. 08. Marihuana Business Rules and Regulations.

(a) In addition to the Rules promulgated by the Department and the statutes of the State of Michigan, the operations of a Marihuana Business shall be conducted in accordance with the provisions of this ordinance and the City Code of Ordinances, including the zoning ordinance.

(b) Retailer establishments, Social Equity Retailer establishments, and Class A Microbusinesses located outside of the Downtown Overlay District shall be closed for business, and no sale or other distribution of marihuana in any form shall occur upon the premises, between the hours of 10:00 p.m. and 7:00 a.m. Retailer establishments, Social Equity Retailer establishments and Class A Microbusinesses located in the Downtown Overlay District shall be closed for business, and no sale or other distribution of marihuana in any form shall occur upon the premises, between the hours of 2:00 a.m. and 7:00 a.m.

(c) Delivery of a marihuana product for sale or transfer to marihuana customers by Retailer Establishments and Social Equity Retailer Establishments is permitted in strict compliance with Department Rules.

(d) Drive throughs and drive through, walk-up window service, and curbside service shall be a prohibited use for all Retailer Establishments, Social Equity Retailer Establishments and Class A Microbusinesses.

Sec. 09. Licensing of Adult-Use Marihuana Businesses.

(a) Number of permitted adult-use Marihuana Businesses.

Type of Establishment

Grower	No limit
Processor	No limit
Secure transporter	No limit
Retailer	17
Social Equity Retailer	6
Class A Microbusiness	5
Safety compliance facility	No limit
Designated Consumption Establishment-North of Huron Street	3
Designated Consumption Establishment-South of Huron Street	3
Marihuana event organizer	No limit

Temporary marihuana event

No limit

Sec. 10. City Marihuana Business Permit and Annual Fee Required.

(a) No person shall establish or operate a Marihuana Business located in the City without first meeting all of the requirements set forth in this Ordinance, obtaining a permit from the City Clerk, and obtaining a State Operating License. Permits and State Operating Licenses shall be kept current and publicly displayed within the business. Failure to maintain or display current state licenses and City permits is a violation of this ordinance. A Marihuana Business operating without a City permit under this Ordinance or without a State license is declared to be a public nuisance.

(b) There shall be an initial application fee of \$5,000.00 and an annual nonrefundable renewal of permit fee of \$5,000.00 to defray the administrative and enforcement costs associated with marihuana businesses located in the City.

(c) The City permit fee requirement set forth in this ordinance shall be in addition to, and not in lieu of, any other licensing and permitting requirements imposed by the Department and any other state regulatory agency, or by City ordinance, including, by way of example, and not limited to, any applicable fees for site plan review, zoning review, inspections, or building permits.

(d) A separate permit is required for each Marihuana Business co-located at a premises from which adult-use marihuana commercial businesses are operated. Operation of a grower, processor, retailer establishment or social equity retailer establishment, Class A microbusiness, and designated consumption establishment at the same co-location is authorized, provided that each establishment is separately licensed and permitted. Co-Location of a retailer establishment or social equity retailer establishment, Class A microbusiness and a designated consumption establishment at the same location as a grower or processing establishment is authorized when in conformity with the City zoning ordinance.

(e) Within thirty (30) days of approval of the applicant's application, the applicant will start all necessary requirements as required by the City to obtain their certificate of occupancy, including, without limitation, complying with all applicable building department, fire department, code and inspection requirements, including the approval of the site plan.

(f) All Marihuana Business permits shall be effective for one (1) year of its original date of issuance by the City and must be renewed annually.

(g) The conditional permittee has one (1) year to complete its site plan upon the approval of the issuance of the Marihuana Business conditional permit. The Community Development Director may extend the completion of the site plan up to an additional six months, provided the applicant demonstrates good cause for the extension.

Sec. 11. Location Criteria.

- (a) No marihuana business is eligible to receive a permit unless at the time the application for the marihuana business operating permit is submitted, the location of the proposed business operation complies with the requirements set forth in the City zoning ordinances as required for the specific type of marihuana commercial business for which the permit is being sought.
- (b) Mobile marihuana businesses and limited contact transaction operations are prohibited.
- (c) A permittee shall not operate a marihuana business at any location in the City other than at the address provided in the application on file with the City Clerk.

Sec. 12. General Permit Application Requirements.

(a) An applicant seeking a permit pursuant to the provisions of this ordinance and licensure by the state under MRTMA must submit an application in writing to the City Clerk on forms provided by the City Clerk. At the time of application, the application must be accompanied by a nonrefundable application fee of \$5,000.00 to defray the costs incurred by the City for processing of the application. In addition, the applicant shall present copies of government-issued photographic identification to accompany the application. Applicants are limited to one application per location. Multiple applications for the same establishment location shall be disqualified.

(b) An application shall be complete and made under the penalty of perjury and shall contain all of the following:

- (1) The applicants, all of its stakeholders, and the proposed manager's full name, date of birth, residential and business address, email address, and telephone numbers including emergency contact information, and a copy of a government-issued photographic identification card of the applicant and all stakeholders:

(a) If the applicant is an individual or sole proprietorship, the proprietor and their spouse, if any, shall provide their name, address, date of birth, business address, business telephone number, email address, social security number, and, if applicable, federal tax identification (EIN) number.

(b) If the applicant is not an individual or sole proprietorship, the applicant shall provide information regarding the business entity, including, without limitation, the name and address of the entity, website address (if any), type of business organization, proof of registration with, or a certificate of good standing from, the State of Michigan, or other state or foreign jurisdiction, as applicable, and the names, dates of birth, residential and business addresses, email addresses, phone numbers of each applicant, each stakeholder and their spouses, and the federal tax identification number of the business entity.

(2) In addition to the disclosures above, each applicant entity shall disclose in the application the ownership structure of the applicant entity and the identity of every person or entity having a direct or indirect ownership interest in the applicant entity greater than 2.5% by providing the entity or individual name, the ownership percentage, email address, mailing address and if applicable, the date of birth; provided, however, a social equity-qualified business entity who is an applicant must also demonstrate 51% or more ownership by qualifying social-equity applicants. For purposes of this Section 12(b)(2), the term "applicant entity" shall only refer to the person or entity applying for a permit from the City hereunder, and not the owners or managers of such entity.

(3) If the applicant is not an individual, the articles of incorporation or organization, federal tax identification number and confirmation letter, and the limited liability company's operating agreement, the corporation's shareholder agreement and bylaws, and the partnership agreement for a partnership or limited partnership, as applicable.

(4) A copy of the applicant's notice of prequalification status issued by the Department to operate an adult-use marijuana establishment. If the applicant does not have adult-use prequalification status from the Department, the application will not be processed by the City.

(5) The name and address of the proposed Marihuana Business and any additional contact information deemed necessary by the City Clerk, including the following:

(a) A copy of the deed reflecting the applicant's ownership of the proposed permitted premises, or a purchase agreement or option to purchase the proposed permitted premises as applicable; or

(b) A copy of the lease reflecting the right of the applicant to possess, or an agreement or option reflecting the applicant's right to lease, the proposed permitted premises, and a notarized statement from the owner of such property authorizing the use of the property for a marihuana business as applicable.

(6) For the applicant and every stakeholder, affirmation from the applicant that each is at least 21 years of age.

(7) A criminal history background report of the applicant's criminal history from the Internet Criminal History Access Tool (ICHAT) or a Michigan State Police criminal history report for applicants residing in Michigan. For applicants who reside in any other state, federal or foreign jurisdiction, or who have resided in any other state, federal or foreign jurisdiction within 5 years prior to the date of the application provide a certified state, federal or foreign jurisdiction sponsored or authorized criminal history report. The applicant is responsible for all charges incurred in requesting and receiving the criminal history report and the report must be dated within thirty (30) days of the date of the application. For purposes of this subsection (7) an applicant includes a managerial employee of the applicant and any person who exercises control over or participates in the management of the applicant.

(8) Written consent authorizing the City to obtain a criminal history report from the Michigan State Police, the Federal Bureau of Investigation, or other applicable state, federal or foreign jurisdiction law enforcement or police agency, to ascertain whether the applicant and stakeholders have any disqualifying convictions or convictions involving dishonesty, theft, fraud, or controlled substances.

(9) A current organization chart that includes position descriptions and the names of each person holding such position, which shall include date of birth, address, copy of photo

identification, and email address for any operator, manager, or employee if other than the applicant.

(10) A complete list of all marihuana related business permits and licenses held by applicant.

(11) An attested disclosure whether the applicant or operator has ever had a business license revoked or suspended, and if revoked or suspended, the reason for such revocation or suspension and copies of the orders of revocation or suspension.

(12) An attestation that no applicant or stakeholder is ineligible from holding a state license to operate a marihuana commercial business.

(13) An attestation that the applicant consents to inspections, examinations, searches and seizures required or undertaken pursuant to enforcement of this ordinance.

(14) A statement that no applicant is in default to the City for any property tax, special assessment, utility charges, fines, fees or other financial obligation owed to the City.

(15) For the applicant and for each stakeholder, a resume that includes a business history and any prior experience with a marihuana-related business.

(16) The proposed business plan of the applicant, which shall include without limitation, the following:

(a) A description of the type of the proposed adult-use marihuana commercial operation and its physical address; and

(b) A staffing plan which describes the anticipated or actual number of employees, including an estimate of the number and type of jobs that the business is expected to create, a proposed living wage or salary (at least 200 percent of the Federal Poverty Level for a family of two, at its hourly basis) for all employees pursuant to MCL 125.3501, MCL 125.3502, MCL 125.3504, article VII, § 34 Construction of constitution and law concerning counties, townships, cities, villages and article VII, § 22 Charters, resolutions, ordinances; enumeration of powers of the Michigan Constitution, and a health and welfare benefits package to be paid for such jobs, unless otherwise prohibited

by state law, and the goals and objectives to recruit, hire and promote residents of the City; and

(c) A staff training and education plan that the applicant will provide to employees; and

(d) The financial structure, source of financing, development and build-out budget and projected initial operating budget of the proposed Marihuana Business; and

(e) Short and long-term goals and objectives; and

(f) An explanation, with supporting factual data, of the economic benefits to the City and the job creation for local residents to be achieved by the establishment , a proposed living wage or salary (at least 200 percent of the Federal Poverty Level for a family of two, at its hourly basis) for all employees pursuant to MCL 125.3501, MCL 125.3502, MCL 125.3504, article VII, § 34 Construction of constitution and law concerning counties, townships, cities, villages and article VII, § 22 Charters, resolutions, ordinances; enumeration of powers of the Michigan Constitution, and a health and welfare benefits package to be paid for such jobs, unless otherwise prohibited by state law, including plans for community outreach and worker training programs;

(g) If co-location of Marihuana Businesses is proposed, provide an explanation of the integration of such businesses, including a drawing showing the relationship between the businesses being co-located, including floor area and the separation provided between such facilities, including identification of any points of entry, ingress or egress, and controls at each location; and

(h) A neighborhood communication/education plan and strategies; and

(i) Any charitable plans and strategies whether through financial donations or volunteer work.

(17) A lighting plan showing the lighting outside of the marihuana business for security purposes and compliance with applicable City outdoor lighting requirements;

(18) A security plan, including, but not limited to, lighting, alarms, barriers, recording/monitoring devices, safes, and/or security guard arrangements proposed for

the establishment and premises. The security plan must contain the specification details of each item of security equipment.

(19) A to-scale diagram of the proposed licensed premises, no larger than 11 inches by 17 inches, showing, without limitation, building floor plan and layout, all entryways, doorways, or passageways, and means of public entry and exits to the proposed licensed premises, loading zones, available on-site parking spaces, including handicapped accessible spaces, fencing at the premises, and all areas in which marihuana will be stored, grown, manufactured or dispensed;

(20) Any proposed elevation drawings, and photographs or other depiction of materials to be visible on the exterior of the proposed Marihuana Business.

(21) A proposed marketing, advertising, and business promotion plan for the proposed Marihuana Business.

(22) A description of planned tangible capital investment in the City for each proposed Marihuana Business.

(23) A social equity plan that (a) promotes and encourages participation and ownership in the marihuana industry by local residents that have been disproportionately impacted by marihuana prohibition and enforcement, and that (b) positively impacts local residents.

(24) A depiction of any proposed signage, text or graphic materials to be shown on the exterior of the proposed Marihuana Business.

(25) A sanitation plan designed to protect against any marihuana being ingested on the premises by any person or animal, describing how the waste and byproduct will be stored and disposed of, and how any marihuana will be rendered unusable upon disposal. The sanitation plan shall include a copy of the proposed contract or letter of intent between the Applicant and sanitation waste provider.

(26) A proposed inventory and recordkeeping plan that will track payment method, amount of payment, time of sale, product quantity, and other product descriptors and compliance with the requirements of the Department.

(27) Proof of financial responsibility in the form of a commitment or letter of intent to issue an insurance policy covering the business and naming the City of Pontiac, its elected and appointed officials, employees, and agents, as additional insured parties, primary and non-contributory available for the payment of any damages arising out of an act or omission of the applicant or its stakeholders, agents, employees, or subcontractors, in the amount of:

- a. at least Two Million Dollars (\$2,000,000) for property damage;
- b. at least Two Million Dollars (\$2,000,000) for injury to one (1) person; and
- c. at least Two Million Dollars (\$2,000,000) for injury to two (2) or more person resulting from the same occurrence.

The insurance policy underwriter must have a minimum A.M. Best Company insurance ranking of B+, consistent with state law. The policy shall provide that the City shall be notified by the insurance carrier thirty (30) days in advance of any cancellation or reduction in coverages.

(28) A signed acknowledgement that the applicant understands that all matters related to marihuana cultivation, possession, dispensing, testing, transporting, distribution and use are subject to federal and state laws and regulations, and that the approval of a permit hereunder does not exonerate or excuse the applicant from abiding by the provisions and requirements and penalties associated therewith. Further, the applicant completely releases and forever discharges the city and its respective employees, agents, facilities, insurers, indemnnors, successors, heirs and/or assigns from any and all past, present or future claims, demands, obligations, actions, causes of action, wrongful death claims, rights, damages, costs, losses of services, expenses and compensation of any nature whatsoever, whether based on a tort, contract or other theory or recovery, which the applicant or its stakeholders may now have, or which may hereafter accrue or otherwise be acquired, on account of, or may in any way arise out of the applicant or stakeholders' application for a permit and, if issued a permit, the applicant or stakeholders' operation of a Marihuana Business.

(29) A scaled location area map that identifies the relative locations of, and distances from, Schools, childcare centers, public parks, and religious institutions, as measured

along the centerline of the street or streets of address between two fixed points on the centerline determined by projecting straight lines, at right angles to the centerline, from the primary point of ingress to the school, childcare center, religious institution, or public park, nearest to contemplated location, and from the primary point of ingress to the contemplated location.

(30) If the applicant is applying for a permit to operate a Retailer, a Social Equity Retailer, a Class A Microbusiness, a Designated Consumption Establishment, or a Temporary Marihuana Event, a description of drug and alcohol awareness programs to be provided by the applicant to customers and the public.

(31) If the applicant is applying for a permit to operate a grower, a cultivation plan that includes a description of the cultivation methods to be used. Outdoor grows are prohibited.

(32) If the applicant is applying for a permit to operate a grower, a chemical and pesticide storage plan that complies with the requirements of the Department.

(33) An applicant for a Marihuana Secure Transporter license shall provide copies of the vehicle registration for all commercial motor vehicles that will be used to transport marihuana or marihuana-infused products. A secure transporter must provide proof of no-fault automobile insurance with a company licensed to do business in Michigan with limits of liability not less than \$1,000,000 per occurrence combined single limit for bodily injury and property damage.

(34) Any other information requested by the City Clerk considered to be relevant to the processing or consideration of the application.

(c) An applicant may apply for multiple Marihuana Business permits of the same or different nature, except that Class A Microbusiness applicants may not hold an ownership interest in a grower, processor, retailer, or social equity retailer, and social equity retailer permits are limited to social equity qualified applicants. No person who holds an ownership interest in a safety compliance facility or in a secure transporter may hold an ownership interest in a grower, a processor, a retailer, a social equity retailer, or a Class A microbusiness.

Sec. 13. Marihuana Business Permit Application Process.

(a) Upon receipt of a completed application meeting the requirements of this ordinance and payment of the permit application fee, the Clerk shall refer a copy of the application to the fire department and the Community Development Department, the planning division, and other affected departments for review and compliance with the City Code.

(b) No application for a permit shall be approved unless:

(1) The fire department and the Community Development Department and other affected departments have inspected the proposed location for compliance with all state and local building, electrical, fire, mechanical and plumbing requirements.

(2) The Community Development Department, the planning division, and other affected departments have confirmed that the proposed location complies with the zoning ordinance.

(3) The proposed Marihuana Business has been issued a certificate of occupancy and, if necessary, a building permit.

(4) The City Treasurer confirms the applicant and each stakeholder and the proposed location of the Marihuana Businesses are not in default to the City.

(c) After sixty (60) days from the effective date of this ordinance, the Clerk shall begin accepting adult-use Marihuana Business applications for a permit to operate a grower, processor, secure transporter, safety compliance facility, marihuana event organizer, and temporary marihuana event.

(d) The Clerk shall award a conditional permit to any applicant for a permit to operate a grower, processor, secure transporter, safety compliance facility, marihuana event organizer, and temporary marihuana event, upon the determination by the Clerk that the application is complete, the applicant receives the City and State of Michigan approvals required in this ordinance, and the applicant meets all of the requirements of this ordinance and the City Code, including the zoning ordinance. If the City Clerk identifies, or is informed of, a deficiency in an application, the applicant has two (2) weeks to correct the deficiency after notification by the City Clerk. The Clerk will grant a final permit if the applicant obtains final site plan approval and special land use approval within 6 months of receiving a conditional permit, enters into a written agreement with the City confirming that the marihuana establishment will operate in accordance with the business plans, building plans, design standards, social equity plans and all other operational standards

described by the applicant in the application materials submitted, and obtains a permit from the City and an operating license from the Department within 18 months after the conditional permit is granted. The agreement shall further provide that if the establishment breaches the agreement, then the City may revoke authorization of the establishment following notice and a public hearing, and that in such event, the City shall be entitled to injunctive relief barring further operation of the establishment in the City. An extension of 6 months to obtain an operating permit from the City and an operating license from the Department may be granted in the discretion of the Clerk upon a showing of good cause for the delay.

(e) Retailer, Social Equity Retailer, Class A Microbusiness and Designated Consumption Establishment Applications. After thirty (30) days from the effective date of this ordinance, a point-based scoring and ranking procedure shall be approved by City Council resolution and the Clerk shall set a 21-day application window period during which applicants may apply for a Retailer, Social Equity Retailer (limited to Social Equity Qualified applicants), Class A Microbusiness and Designated Consumption Establishment permits. After the 21-day application window closes, the Clerk shall assess, evaluate, score and rank all applications for permits to operate a Retailer, Social Equity Retailer, Class A Microbusiness and Designated Consumption Establishment submitted during the twenty-one (21) day application window period. The Clerk shall review all submitted applications for completeness.

(f) In its application assessment, evaluation, scoring, ranking, and deliberations related to permits to operate a Retailer, Social Equity Retailer, Class A Microbusiness, and Designated Consumption Establishment, the Clerk shall assess, evaluate, score, and rank each application based upon a point-based scoring and ranking procedure which shall be approved by City Council resolution, consistent with the requirements, conditions, and provisions of this ordinance in each of the following categories:

(1) The content and sufficiency of the information required to be in the application under this ordinance. Applicant must have submitted all required materials for each category in a professional, organized manner with clear and accurate labeling of all required items. Failure to clearly and accurately label and organize the application materials will result in the deduction of points. The maximum number of scoring points in this category shall be five (5) points.

(2) Whether the proposed Marihuana Business will have a detrimental impact on the surrounding area and neighborhood including the distance of the establishment to properties zoned or used residentially; traffic patterns, traffic mitigation and resident safety; plans for litter control, loitering, noise mitigation, odor mitigation. Applicant shall submit a traffic impact study by a professional traffic engineer. Applicant shall submit a sanitation plan designed to protect against any marihuana being ingested on the premises by any person or animal, describing how the waste and byproduct will be stored and disposed of, and how any marihuana will be rendered unusable upon disposal. The sanitation plan shall include a copy of the proposed contract between the Applicant and sanitation waste provider. Applicant shall submit an odor control plan satisfying the criteria in Sec. 15 of this ordinance. The maximum number of scoring points in this category shall be twenty (20) points.

(3) Neighborhood Communication/Education Plan on behalf of the proposed Marihuana Business. The plan shall include meetings, at least once per year, with the neighborhood organizations, residents and general public, and to provide a contact for on-going public information, questions and concerns, and written notice to all property owners within 1500 feet of the marihuana business location, neighborhood organizations and City Clerk shall be provided a copy of the written notice two (2) weeks before the public meeting. In addition, to other methods of notice, the written notice shall be sent by mail at least two (2) weeks before the public meeting. The maximum number of scoring points in this category shall be ten (10) points.

(4) Whether the applicant or its stakeholders have made, or plan to make, significant physical investment and improvements to the building where the proposed Marihuana Business is to be located, including the applicant's financial structure, source of financing, development and build-out budget and projected initial operating budget of the proposed Marihuana Business and proposed tangible capital investment; the current and proposed condition of the proposed location; and the applicant's ownership stake in the physical location of the establishment. The maximum number of scoring points in this category shall be ten (10) points.

(5) Whether the applicant and all of its stakeholders have a record of acts that are not detrimental to the public health, security, safety, morals, good order, or general welfare prior

to the date of the application; applicant shall demonstrate and document a history of regulatory compliance with all federal, state and local laws and regulations, and shall disclose all complaints, judgments, convictions, administrative and regulatory decisions, permit and license suspensions, revocations and fines, rendered by any federal, state and local government agencies, including but not limited to wage and hour laws, anti-discrimination and civil rights laws, and occupational, health and safety laws. The maximum number of scoring points in this category shall be ten (10) points.

(6) Whether the applicant has disclosed and documented sufficient financial resources and total amount of capitalization to develop, operate and maintain a Retailer, Social Equity Retailer, Class A Microbusiness or Designated Consumption Establishment, and demonstrates the requisite business experience to execute, the submitted business plan and other plans required by this ordinance. The applicant should disclose and document sources and total amount of capitalization to operate and maintain a Retailer establishment, a Social Equity Retailer, Class A Microbusiness and Designated Consumption Establishment, and include a CPA attested financial statement, a valid pro forma for three years, proof of financial responsibility in the form of a commitment or letter of intent to issue an insurance policy satisfying the criteria in Sec. 12 (b)(27) of this ordinance, attest that the applicant and any of its owners have not filed bankruptcy in the last seven (7) years, have not had liens placed upon financial accounts or property by the Internal Revenue Service or state Treasuries, and has filed personal and/or corporate income tax returns for the past five (5) years. The maximum number of scoring points in this category shall be twenty (20) points.

(7) Description of staffing plan that includes the number and type of full-time and part-time positions the applicant intends to create; the proposed living wage or salary (at least 200 percent of the Federal Poverty Level for a family of two, at its hourly basis) for all employees pursuant to MCL 125.3501, MCL 125.3502, MCL 125.3504, article VII, § 34 Construction of constitution and law concerning counties, townships, cities, villages and article VII, § 22 Charters, resolutions, ordinances; enumeration of powers of the Michigan Constitution, the applicant intends to pay employees, unless otherwise prohibited by state law; whether the applicant has articulated plans and strategies to recruit, hire and mentor for career advancement, a percentage of diverse residents from the City of Pontiac, including those residents who are veterans, low income and/or have a prior controlled substance record

(excluding distribution of a controlled substance to a minor); a staff training and education plan that the applicant will provide to employees; an explanation, with supporting factual data, of the economic benefits to the City and the job creation for local residents to be achieved by the establishment; short and long-term goals and objectives; and whether the applicant has articulated plans to provide employee health and welfare benefit plans, including, but not limited to, sick leave, maternity leave, and paternity leave. The applicant shall maintain and provide data to the City Clerk supporting its staffing plan which shall be considered at the time of renewal of any permit issued pursuant to this ordinance to determine compliance. The maximum number of scoring points in this category shall be ten (10) points.

(8) Planned philanthropic initiatives and community improvement programs aimed at the City of Pontiac, which may include a donation to a fund administered by the City used to promote social equity in the City of Pontiac, a negatively impacted community, by promoting advocacy around criminal justice issues related to marihuana prohibition, supporting youth who have been negatively impacted by the war on drugs as it relates to the prohibition of marihuana, and community education and outreach on adult-use marihuana in general. The maximum number of scoring points in this category shall be ten (10) points.

(9) Whether the applicant has current and final conditional approval for a medical marihuana provisioning center permit pursuant to City of Pontiac's Medical Marihuana Facilities Ordinance, Article XXX, Section 26.1491 et seq., and is not currently in default of compliance with Article XXX. This subsection (9) does not apply to those applicants for a medical provisioning center permit who were initially one of the five highest scoring applicants in the zoning district where they applied but are no longer one of the five highest scoring applicants in the zoning district where they applied. The medical applicant entity who has current and final conditional approval for a medical marihuana provisioning center permit shall be awarded the thirty (30) points in this category whether they apply for a retailer permit or a social equity retailer permit as long as the entity was qualified as a Social Equity Qualified Business when it was conditionally approved for a medical marihuana provisioning center. Applicants with current and final conditional approval for a medical marihuana provisioning center permit pursuant to City of Pontiac's Medical Marihuana Facilities Ordinance, Article XXX, Section 26.1491 et seq may apply for recreational licenses at a different location in any of the four districts allowed under Ordinance #2407,

not only in the district where they were awarded their conditionally approved medical license. The maximum number of scoring points in this category shall be thirty (30) points.

(10) Whether the applicant has rehabilitated and/or redeveloped within three (3) years before the submittal of the application under this ordinance, or will rehabilitate and/or redevelop, an existing building by demolishing and rebuilding or completely renovating a building that has been vacant or had been vacant as registered with the City for one (1) year or more. The maximum number of scoring points in this category shall be ten (10) points.

(11) Whether the applicant has rehabilitated and/or redeveloped within three (3) years before the submittal of the application under this ordinance, or will rehabilitate and/or redevelop, an existing building by demolishing and rebuilding or completely renovating a building that meets the definition of blighted or dangerous as such term is defined in the City's Code of Ordinances. The maximum number of scoring points in this category shall be ten (10) points.

(12) Whether an applicant proposes a social equity plan that promotes and encourages social equity participation and ownership in the marijuana industry by persons who reside in disproportionately impacted communities in those Michigan communities designated by the State of Michigan, who have been disproportionately impacted by marijuana prohibition and enforcement, and to positively impact those communities, in accordance with MCL 333.27958(1)(j). The maximum number of scoring points in this category shall be fifteen (15) points.

(13) Whether an applicant demonstrates social equity participation and greater than 50% ownership by persons who reside in disproportionately impacted communities in those Michigan communities designated by the State of Michigan, who have been disproportionately impacted by marijuana prohibition and enforcement, and to positively impact those communities, in accordance with MCL 333.27958(1)(j). The maximum number of scoring points in this category shall be fifteen (15) points.

(14) Whether an applicant applying for a retailer or social equity retailer permit was the highest scoring conditionally approved medical provisioning center applicant in the zoning district in which the applicant applied, including all those applicants tied for the highest score

in that zoning district. The maximum number of points in this category shall be ten (10) points.

(g) Overall scoring and ranking shall be conducted and applied by the Clerk on the basis of assigned points from zero (0) points to one hundred and eighty five (185) points with the lowest overall total score as zero (0) points and the highest possible total score being one hundred and eighty five (185) points.

(h) At the conclusion of the twenty-one (21) day application period, the Clerk shall begin processing applications for permits to operate retailer establishments, awarding 17 conditional permits to the highest scoring applicants as limited by the applicable overlay zoning districts. In the event of an evaluation scoring tie, which causes there to be more than seventeen (17) applicants who achieve scores sufficient to qualify for a permit, the scoring-tied applicants will be entered into a random draw and the tie will be resolved through a blind lottery drawing to determine which applicant will receive recommendation for approval. Those applications randomly selected shall be eligible to receive a permit to operate a Retailer. In the event that the number of Retailer permits falls below the maximum number authorized under this ordinance, the clerk shall not be required to score applicants. Instead, the clerk shall evaluate applications in the order that they are submitted and shall award permits for Retailers to an applicant who submits a complete application, receives the approvals required in this section, and meets the requirements of this ordinance. However, in no event shall the number of Retailer permits exceed the maximum number authorized under this ordinance.

(i) At the conclusion of the twenty-one (21) day application period, the Clerk shall begin processing applications for permits to operate Class A Microbusinesses, awarding conditional permits to the five (5) highest scoring applicants as limited by the applicable overlay zoning districts. In the event of an evaluation scoring tie, which causes there to be more than five (5) applicants who achieve scores sufficient to qualify for a permit, the scoring-tied applicants will be entered into a random draw and the tie will be resolved through a blind lottery drawing to determine which applicant will receive recommendation for approval. Those applications randomly selected shall be eligible to receive a permit to operate a Class A Microbusiness. In the event that the number of Class A Microbusiness permits falls below the maximum number authorized under this ordinance, the Clerk shall not be required to score applicants. Instead, the Clerk shall evaluate applications in the order that they are submitted and shall award permits for

Class A Microbusinesses to an applicant who submits a complete application, receives the approvals required in this section, and meets the requirements of this ordinance. However, in no event shall the number of Class A Microbusiness permits exceed the maximum number authorized under this ordinance.

(j) At the conclusion of the twenty-one (21) day application period, the Clerk shall begin processing applications for permits to operate Designated Consumption Establishments, awarding conditional permits to the three (3) highest scoring applicants for the North of Huron locations. In the event of an evaluation scoring tie, which causes there to be more than three (3) applicants who achieve scores sufficient to qualify for a permit, the scoring-tied applicants will be entered into a random draw and the tie will be resolved through a blind lottery drawing to determine which applicant will receive recommendation for approval. Those applications randomly selected shall be eligible to receive a permit to operate a Designated Consumption Establishment. In the event that the number of Designated Consumption Establishment permits falls below the maximum number authorized under this ordinance, the Clerk shall not be required to score applicants. Instead, the Clerk shall evaluate applications in the order that they are submitted and shall award permits for Designated Consumption Establishment to an applicant who submits a complete application, receives the approvals required in this section, and meets the requirements of this ordinance. However, in no event shall the number of Designated Consumption Establishment permits exceed the maximum number authorized under this ordinance.

(k) At the conclusion of the twenty-one (21) day application period, the Clerk shall begin processing applications for permits to operate Designated Consumption Establishments, awarding conditional permits to the three (3) highest scoring applicants for the South of Huron locations. In the event of an evaluation scoring tie, which causes there to be more than three (3) applicants who achieve scores sufficient to qualify for a permit, the scoring-tied applicants will be entered into a random draw and the tie will be resolved through a blind lottery drawing to determine which applicant will receive recommendation for approval. Those applications randomly selected shall be eligible to receive a permit to operate a Designated Consumption Establishment. In the event that the number of Designated Consumption Establishment permits falls below the maximum number authorized under this ordinance, the Clerk shall not be required to score applicants. Instead, the Clerk shall evaluate applications in the order that they are submitted and shall award permits for Designated Consumption Establishment to an applicant

who submits a complete application, receives the approvals required in this section, and meets the requirements of this ordinance. However, in no event shall the number of Designated Consumption Establishment permits exceed the maximum number authorized under this ordinance.

(l) At the conclusion of the twenty-one (21) day application period, the Clerk shall begin processing applications for permits to operate Social Equity Retailer establishments, awarding conditional permits to the six (6) highest scoring applicants as limited by the applicable overlay zoning districts. In the event of an evaluation scoring tie, which causes there to be more than six (6) applicants who achieve scores sufficient to qualify for a permit, the scoring-tied applicants will be entered into a random draw and the tie will be resolved through a blind lottery drawing to determine which applicant will receive recommendation for approval. Those applications randomly selected shall be eligible to receive a permit to operate a Social Equity Retailer. In the event that the number of Social Equity Retailer permits falls below the maximum number authorized under this ordinance, the clerk shall not be required to score applicants. Instead, the clerk shall evaluate applications in the order that they are submitted and shall award permits for Social Equity Retailers to an applicant who submits a complete application, receives the approvals required in this section, and meets the requirements of this ordinance. However, in no event shall the number of Social Equity Retailer permits exceed the maximum number authorized under this ordinance.

(m) The Clerk will grant a final permit to a retailer, social equity retailer, Class A microbusiness and designated consumption establishment if the applicant obtains final site plan approval and special land use approval within 6 months of receiving a conditional permit, obtains an operating permit from the City and an operating license from the Department within 18 months after the conditional permit is granted, and enters into a written agreement with the City confirming that the marijuana establishment will operate in accordance with the business plans, building plans, design standards, social equity plans and all other operational standards described by the applicant in the application materials submitted. The agreement shall further provide that if the establishment breaches the agreement, then the City may revoke authorization of the establishment following notice and a public hearing, and that in such event, the City shall be entitled to injunctive relief barring further operation of the establishment in the City. An extension of 6 months to obtain an operating permit from the City and an operating license from the

Department may be granted in the discretion of the Clerk upon a showing of good cause for the delay.

(n) Nothing in this section is intended to confer a property or other right, duty, privilege or interest in a permit of any kind or nature whatsoever, including, but not limited to, any claim of entitlement.

(o) The Clerk may engage professional expert consultant assistance in performing the Clerk's duties and responsibilities under this Ordinance.

Sec. 14. Social Equity Retailers

(a) The City has created a permit process to allow state social equity qualifiers to apply for and be awarded social equity retailer permits in zoning districts designated in the City zoning ordinance. The City shall permit six (6) social equity retailer licenses for social equity applicants, including franchisees, who demonstrate and document 51% or more ownership by social equity qualifying applicants, including ownership structure of the entity that identifies the ownership percentage held by each stakeholder.

(b) Social equity applicants for social equity retailer permits may apply for other available adult-use permits including retailer establishment permits, except they may not apply for a Class A microbusiness, safety compliance facility or secure transporter permit. Social equity retailer applicants are limited to one application per location. Multiple applications for the same social equity establishment location shall be disqualified.

Sec. 15. Odor Control.

(a) No Marihuana Business, permittee, person, tenant, occupant, licensee, landlord or property owner shall permit the release of marihuana odors from any origin to cause obvious odors emanating from the premises in which they derived and interfere with the reasonable and comfortable use and enjoyment of another's property. Whether or not a marihuana odor interferes with the reasonable and comfortable use and enjoyment of another's property shall be determined by the objective standards of a reasonable person of normal sensitivity.

(b) Marihuana Businesses shall use sufficient procedures to prevent smoke, odor, debris, dust, fluids and other substances from escaping the premises of the Marihuana Business. If any smoke, odor, debris, dust, fluids or other substances leave the Marihuana Business in a detectable amount sufficient to interfere with the reasonable and comfortable use and enjoyment of adjacent property, or that causes damage to property, the permittee for the

Marihuana Business and the owner of the premises shall be jointly and severally liable for such conditions and shall be responsible for immediate, full cleanup and correction of such condition. The permittee shall properly dispose of all such materials, and other substances in a safe, sanitary, and secure manner in compliance with all federal and state laws and regulations, and this chapter.

1. A plan for ventilation of the Marihuana Business that describes the ventilation systems that will be used to prevent any odor of marihuana off the premises of the business. Such plan shall also include all ventilation systems used to control the environment for the plants and describe how such systems operate with the systems preventing any odor leaving the premises. For marihuana infused products, such plan shall also include all ventilation systems used to mitigate noxious gases or other fumes used or created as part of the production process.

2. Cultivated, produced, or distributed by a Marihuana Business. A Marihuana Business shall be ventilated so that the odor of marihuana cannot be detected by a person with a normal sense of smell at the exterior of the Marihuana Business or at any adjoining use or property.

3. Sufficient measures and means of preventing smoke, odor, debris, dust, fluids and other substances from exiting a Marihuana Business must be provided at all times. In the event that any odors, debris, dust, fluids or other substances exit a marihuana establishment, the owner of the subject premises and the permittee shall be jointly and severally liable for such conditions and shall be responsible for immediate, full clean-up and correction of such condition. The Marihuana Business shall properly dispose of all such materials, items and other substances in a safe, sanitary and secure manner and in accordance with all applicable federal, state and local laws and regulations.

Sec. 16. Social Equity

(a) A permittee must use good-faith efforts in hiring employees who have been negatively impacted by marihuana prohibition. Adult-use recreational marihuana businesses should use good-faith efforts to hire and retain 25 percent of its employees who are low income or live in the City of Pontiac.

Sec. 17. Class A Microbusinesses

(a) A Class A microbusiness is subject to all applicable provisions in this Ordinance related to growers, processors, and retailers.

(b) All Class A Microbusinesses, shall comply with all applicable requirements of the City of Pontiac's zoning ordinance except where otherwise specified in this Ordinance.

(c) All Class A Microbusinesses shall be classified as Special Land Uses in the permitted zoning districts.

(d) A masonry screen wall shall be provided along all property lines abutting property that is zoned for residential use, subject to the requirements of the Pontiac Code of Ordinances.

(e) Class A Microbusinesses are prohibited if the location is within 1,000 feet from any pre-existing School; (i) the distance separation requirement between the school and the contemplated location set forth above shall be measured along the centerline of the street or streets of address between two fixed points on the centerline determined by projecting straight lines, at right angles to the centerline, from the primary point of ingress to the School, and from the primary point of ingress to the contemplated location along the centerline to the primary street address building entrance, regardless of the ownership of property or Permittee.

(f) Class A Microbusinesses located outside of the Downtown Overlay District shall be closed for business, and no sale or other distribution of marihuana in any form shall occur upon the premises between the hours of 10:00 p.m. and 7:00 a.m. Class A Microbusinesses located in the Downtown Overlay District shall be closed for business, and no sale or other distribution of marihuana in any form shall occur upon the premises, between the hours of 2:00 a.m. and 7:00 a.m.

(g) Drive throughs and drive through, walk-up window service, and curbside service shall be a prohibited use for all Class A Microbusinesses.

Sec. 18. Designated Consumption Establishments.

(a) All Designated Consumption Establishments shall comply with all applicable requirements of the City of Pontiac's zoning ordinance.

(b) Designated Consumption Establishments shall be limited to Downtown Overlay District as identified in the City zoning ordinance and on the City Zoning Map, with three Designated Consumption Establishments permitted north of Huron Street and three Designated Consumption Establishments permitted south of Huron Street.

(c) Designated Consumption Establishments shall be closed for business, and no consumption of marihuana in any form shall occur upon the premises between the hours of 2:00 a.m. and 7:00 a.m.

(d) Designated Consumption Establishments shall be classified as Special Land Uses in the permitted zoning districts.

(e) A masonry screen wall shall be provided along all property lines abutting property that is zoned for residential use, subject to the requirements of the Pontiac Code of Ordinances.

(f) Designated Consumption Establishments are prohibited if the location is within 1,000 feet from any pre-existing School; (i) the distance separation requirement between the school and the contemplated location set forth above shall be measured along the centerline of the street or streets of address between two fixed points on the centerline determined by projecting straight lines, at right angles to the centerline, from the primary point of ingress to the School, and from the primary point of ingress to the contemplated location along the centerline to the primary street address building entrance, regardless of the ownership of property or Permittee.

(f) A Designated Consumption Establishment shall:

(1) Install and maintain an operable ventilation and filtration system to remove smoke to the outside of the building and eliminate odor at the property line of the premises;

(2) Prominently display a sign near the entrance of the business which carries the following warning:

WARNING: Marihuana use by pregnant or breastfeeding women, or by women planning to become pregnant, may result in fetal injury, preterm birth, low birth weight, or developmental problems for the child.

Sec. 19. Marihuana Business Co-Location and Stacking.

(a) Separate Marihuana Business grower, processor, retailer, social equity retailer, Class A microbusiness, and designated consumption establishment uses, shall be permitted to co-locate at a single property subject to permit approval for each use from the City. Co-located establishments operating at the same location must have permit approval for each Marihuana Business type and use described above.

(b) Consistent with the MRTMA and the Rules, applicants for Class C grower permits shall be allowed to stack and receive multiple Class C grower permits, and to operate under each permit in a single establishment.

Sec. 20. Transfer of Location Prohibited; Transfer of Ownership and Assets.

(a) Transfer of Location Prohibited. Permittees may not transfer a permit issued under this ordinance to a different location. Conditionally approved medical marihuana permit holders may apply for adult-use permits at a different location than the location applied for under the Medical Marihuana Facilities Ordinance, Article XXX, Section 26.1491 et seq. in any of the four zoning districts allowed under Ordinance #2407, not only in the zoning district where the applicant was awarded a conditionally approved medical marihuana permit. Current and final conditionally approved medical marihuana applicants for provisioning center permits who choose to apply under this ordinance at a different location would receive the 30 scoring points under Section 13(f)(9) of this ordinance for the location that had been conditionally approved under the Medical Marihuana Facilities Ordinance Article XXX, Section 26.1491 et seq. Notwithstanding anything to the contrary contained in this Ordinance, no conditionally approved medical marihuana permit holder shall receive the application scoring points in Section 13(f)(9) for more than one application apiece in a zoning district allowed under Ordinance #2407, whether the application is for a retailer permit or a social equity retailer permit.

(b) Transfer of Ownership or Assets. Permittees may apply to the Clerk to transfer ownership or assets of a permittee's business and the permit issued under this ordinance to a different individual or entity, subject to receiving in advance written approval from the Clerk and the Department pursuant to the MRTMA and the Rules. In order to request City approval to transfer ownership or assets and a permit to a different individual or entity, the permittee must make a written request to the Clerk, indicating the current permittee and the proposed permittee. The proposed permittee shall submit a complete application to the Clerk, and the Clerk shall grant the request so long as the proposed permittee meets all requirements outlined in this Ordinance and

the Department authorizes the transfer pursuant to the MRTMA and the Rules. A sale or transfer of an ownership interest of a social equity applicant shall be at a price no less than fair market value and the buyer or transferee shall be qualified as a social equity applicant.

(c) With submission of a complete transfer of ownership or assets application, the proposed permittee for an ownership or asset transfer shall pay a nonrefundable application fee of \$5,000.00, in order to offset costs of the City associated with review of the proposed permittee's qualifications for a permitted marihuana business operation.

Sec. 21. Permits Generally

(a) Permittees shall report any material change in the required information to the Clerk within twenty four (24) hour and shall report any non-material change in the required information to the Clerk within ten (10) business days of the change. Failure to do so may result in a fine, suspension or revocation of the license.

(b) Permit approval shall not be effective, and no Marihuana Business may operate, unless the Marihuana Business has obtained a State License, the site of the proposed use and proposed structure for the Marihuana Business has zoning approval for such use, and the final site plan and special exception permit has been approved by the Planning Commission.

Sec. 22. Term of Marihuana Business Permit.

(a) Approval of a permit shall be for a period of one calendar year subject to continued compliance with this ordinance, the City Code, MRTMA and the Rules.

(b) Each permit for that current year shall be displayed in a conspicuous spot in the location.

(c) A permittee shall remove any expired permit on display and replace it with the current permit. A permittee shall not attempt nor act in any fraudulent manner in regard to the display of any permit.

Sec. 23. Closing of Marihuana Business.

(a) A permittee that closes a Marihuana Business must comply with the requirements issued by the Michigan Cannabis Regulatory Agency.

(b) Within thirty (30) days of a permittee ceasing operations, written notification must be provided to the City Clerk.

(c) The permittee shall furnish to the City a current forwarding address, phone number and email for all permittees.

(d) The permittee shall surrender its Marihuana Business permit to the City upon the expiration of the thirty (30) days' notice to the City.

Sec. 24. Annual Marihuana Business Permit Renewal.

(a) Application for a permit renewal shall be made in writing to the Clerk at least 30 days prior to the expiration of an existing permit. Failure to submit a completed application for renewal of an existing permit along with the required renewal fee to the City Clerk on or before the license expiration date shall be grounds for the revocation or suspension of a permit. Any authorized establishment that has not timely submitted a renewal application as required herein shall suspend all business operations until such time as a renewal permit has been obtained.

(b) An application for permit renewal shall be made under oath on forms provided by the Clerk.

(c) An application for permit renewal shall be accompanied by a renewal fee of \$5,000.00 for each permit to help defray administrative and enforcement costs of the City associated with the operation of the Marihuana Business.

(d) Upon receipt of a completed application for renewal of a permit meeting the requirements of this ordinance and payment of the permit renewal fee, the Clerk shall refer a copy of the renewal application to the fire department and the Community Development Department, planning division, and other appropriate City departments and officials for review.

(e) No application for a permit renewal shall be approved unless:

(1) The fire department and the Community Development Department, planning division, and other appropriate departments have, within the past calendar year, inspected the proposed location for compliance with all state and local building, electrical, fire, mechanical and plumbing requirements.

(2) The Community Development Department, planning division, and other relevant departments have confirmed that the location complies with the zoning ordinance.

(3) The permittee possesses the necessary State Operating Licenses in good standing with the Department.

(4) The applicant has operated the Marihuana Business in accordance with the conditions and requirements of this ordinance and the City Code.

(5) The permittee has not been determined to be a public nuisance.

(6) An explanation, with supporting factual data, that the operations of the business have been consistent with all of the plans submitted with its application for a permit, including but not limited to the staffing plan, the neighborhood communication/education plan, and proof of an insurance policy covering the business and naming the City of Pontiac, its elected and appointed officials, employees, and agents, as additional insured parties, primary and non-contributory available for the payment of any damages arising out of an act or omission of the applicant or its stakeholders, agents, employees, or subcontractors, in the amount of:

- a. at least Two Million Dollars (\$2,000,000) for property damage;
- b. at least Two Million Dollars (\$2,000,000) for injury to one (1) person; and
- c. at least Two Million Dollars (\$2,000,000) for injury to two (2) or more person resulting from the same occurrence.

The insurance policy underwriter must have a minimum A.M. Best Company insurance ranking of B+, consistent with state law. The policy shall provide that the City shall be notified by the insurance carrier thirty (30) days in advance of any cancellation or reduction in coverages.

(7) An explanation, with supporting factual data, of the efforts and success achieved by the social equity plan of the business to promote and encourage participation in the marihuana industry by local residents that have been disproportionately impacted by marihuana prohibition and enforcement, and the positive impact of the social equity plan on local residents.

(9) The City Treasurer has confirmed that the applicant and each stakeholder is not in default to the City for any property tax, special assessment, utility charges, fines, fees or other financial obligation owed to the City.

(10) The City has reviewed the application and determined that the applicant has satisfied the requirements of this Ordinance with respect to the criminal background check and security plan.

(11) Unless the applicant shows good cause, the applicant shall demonstrate to the City Clerk that the applicant was open and conducting business for a minimum of twenty (20) hours per week during each and every week of the prior year. The term "good cause" shall mean substantial grounds, such as an emergency, fire damage, or other unforeseeable circumstances that prevented the applicant from conducting business for a minimum of twenty (20) hours per week during each and every week of the prior year. Economic or financial decisions, or inability to secure capital or financial resources that prevented an applicant from conducting business for a minimum of twenty (20) hours per week during the prior year shall not be good cause.

(f) If written approval is given by each department or entity identified in this section, and the Clerk determines that the applicant has satisfied subsections (a), (b), (c), (d) and (e) of this Section, then the Clerk shall renew the permit of the applicant.

Sec. 25. Denial, Nonrenewal, Suspension, or Revocation of Marihuana Business Permit; Basis for Action; Appeal.

(a) Each Marihuana Business within the City for which a permit is granted shall be operated and maintained in accordance with all applicable City, State and federal laws, rules, and regulations. Any permit issued under this Ordinance may be revoked or suspended by the City after written notice and an administrative hearing if a City official finds and determines that grounds for revocation or suspension exist. Any grounds for revocation or suspension of a permit must be provided to the permittee at least ten (10) days prior to the date of the hearing by first class mail to the address given on the application or any address provided to the Clerk in writing subsequent to the filing of an application. The Clerk shall notify an applicant of the reasons for denial of an application for a permit, for permit renewal, or for suspension or revocation of a permit,

or any adverse decision under this ordinance and provide the applicant or permittee an administrative hearing with the opportunity to be heard.

(b) In addition to any other reasons set forth in this ordinance, the City may refuse to issue a permit, may refuse to grant renewal of a permit, and may suspend or revoke a permit pursuant to Pontiac City Ordinance sections 1-24 or for any of the following reasons:

- (1) A violation of any provision of this Ordinance, including, but not limited to, the failure to provide the information required by this Ordinance;
- (2) Any disqualifying conviction or pattern of convictions by the permittee or any stakeholder of the permittee including any conviction of any felony or any misdemeanor involving controlled substances, theft, or dishonesty by the applicant, permittee, stakeholder, or any person holding an ownership interest in the licensee;
- (3) Failure of the permittee to obtain or maintain a State License or approval pursuant to MRTMA and MMFLA;
- (4) Commission of fraud or misrepresentation or the making of a false statement by the applicant, permittee, or any stakeholder of the applicant or permittee, while engaging in any activity for which this Ordinance requires a permit;
- (5) The Marihuana Business is determined by the City to have become a public nuisance or otherwise is operating in a manner detrimental to the public health, safety or welfare;
- (6) Failure of the permittee to maintain the property causing a blighted or other condition in violation of any City ordinance, including but not limited to, Ord. No. 2355, 8-9-18, or in violation of any state law, including but not limited to, MCL 125.538 to 125.542.
- (7) Any default in the payment of any charges, taxes, or fees, to the City if not cured upon thirty (30) days following notice sent by electronic means or mail to the address of the Marihuana Business. This cure period does not apply to scoring of initial applications for Retailer, Social Equity Retailer, Class A Microbusiness and Designated Consumption Establishment permits;
- (8) Violation of any State law applicable to Marihuana Businesses.

(9) Failure to obtain or maintain a certificate of occupancy from the Building Department;

(10) Failure of the permittee to obtain or maintain a permit or to renew a permit from the City Clerk; or

(11) The establishment's approved site plan is determined to be in substantial violation by the City.

(12) Applicants submitted more than one application for the same location.

(c) Appeal of denial of an application, denial of renewal, or revocation or suspension of a permit: Any applicant or permittee aggrieved by the denial, non-renewal, suspension or revocation of a permit or adverse decision under this ordinance may appeal to the Clerk, by filing with the Clerk, within fourteen (14) days after notice of the action complained of has been mailed or e-mailed to the applicant or to permittee's last known address on the records of the Clerk, a written statement setting forth fully the grounds for the appeal. The Clerk shall appoint a hearing officer to hear and evaluate the appeal and make a written recommendation and report to the Clerk. The Clerk shall review the report and recommendation of the hearing officer and issue a written decision. The Clerk's decision may be appealed to the Marihuana Business Commission by filing an appeal in writing to the Marihuana Business Commission no later than thirty (30) days after the Clerk's decision. The review on appeal of a denial, non-renewal, suspension, or revocation or adverse action shall be by the Marihuana Business Commission pursuant to this ordinance. The Marihuana Business Commission shall overturn a decision or finding of the Clerk if it finds such decision or finding to be arbitrary or capricious and/or not supported by material, substantial, and competent facts on the whole record considered by the Clerk in arriving at such decision or finding. Any decision by the Marihuana Business Commission on an appeal shall be final for purposes of judicial review. The Clerk may engage professional consultants to assist with the review and scoring of applications under this section.

(d) Following the denial of a permit to an applicant for a retailer permit, social equity retailer permit, Class A microbusiness permit or designated consumption establishment permit, and any subsequent appeal during the recommendation and issuance process, the Clerk may move to recommend the application with the next highest number of scoring points as determined in the application process to be awarded a permit.

(e) The City Clerk shall notify the Michigan Cannabis Regulatory Agency of all renewal applications which are renewed or denied, and all permits that are suspended or revoked.

(f) A permittee whose renewal application is denied, must submit a new application as a new applicant.

Sec. 26. Penalties; temporary suspension of a permit.

(a) The City may require an applicant or permittee of a Marihuana Business to produce documents, records, or any other material pertinent to the investigation of an applicant or permittee or to an alleged violation of this Ordinance or state law and rules. Failure to provide the required material may be grounds for application denial, or permit suspension or revocation.

(b) Any person in violation of any provision of this Ordinance, including the operation of a Marihuana Business without a permit shall be responsible for a civil infraction and shall be subject to a civil fine and costs. Increased civil fines may be imposed for a repeat violation. As used in this Ordinance "repeat violation" shall mean a second or any subsequent infraction of the same requirement or provision committed by a person or establishment within any twenty-four (24) month period. Unless otherwise specifically provided in this Ordinance, the penalty schedule is as follows:

- (1) Five Hundred Dollars (\$500), plus costs, for the first violation;
- (2) One Thousand Dollars (\$1,000), plus costs, for a repeat violation;
- (3) Three Thousand Dollars (\$3,000), plus costs for any repeat violation that continues for more than one day.

(c) The City may temporarily suspend a Marihuana Business permit without a prior hearing if the City finds that public safety or welfare requires emergency action affecting the public health, safety, or welfare. The City shall cause the temporary suspension by issuing a suspension notice in connection with institution of proceedings for notice and a hearing.

(d) If the City temporarily suspends a permit without a prior hearing, the permittee is entitled to a hearing within thirty (30) days after the suspension notice has been served on the permittee or posted on the permitted premises. The hearing shall be limited to the issues cited in the suspension notice.

(e) If the City does not hold a hearing within thirty (30) days after the date the suspension was served on the permittee or posted on the permitted premises, then the suspended permit shall be automatically reinstated and the suspension vacated.

(f) The penalty provisions herein are not intended to foreclose any other remedy or sanction that might be available to, or imposed by the City, including criminal prosecution.

Sec. 27. Severability Clause.

Should any word, phrase, sentence, paragraph, or section of this Ordinance be held invalid or unconstitutional, the remaining provisions of this ordinance shall remain in full force and effect.

Sec. 28. Effective Date.

This Ordinance shall become effective: (a) 30 days following the date of adoption, (b) the effective date of the amendment to ordinance #2360 (removing the prohibition of marihuana establishments); or (c) the effective date of the zoning code text amendments permitting Adult-Use Marihuana Business land uses, whichever is later.

Sec. 29. Publication.

CERTIFICATION

The foregoing is a true and complete copy of an Ordinance adopted by the City Council of the City of Pontiac, County of Oakland, State of Michigan, at a regular meeting of the City Council held on _____ day of _____, 2023, and public notice of said meeting was given pursuant to and in accordance with the requirements of Act No. 267 of the Public Acts of 1976, as amended, being the Open Meetings Act, and the minutes of said meeting have been or will be made available as required by said Act.

Members Present: _____

Members Absent: _____

It was moved by Member _____ and supported by Member _____ to adopt the Ordinance.

Members voting Yes: _____

Members voting No: _____

Members Abstaining: _____

The Ordinance was declared adopted by the Mayor and has been recorded with the City of Pontiac.

Garland Doyle, City Clerk
City of Pontiac, Michigan

ADOPTED:

PUBLISHED:

EFFECTIVE:

CONSENT AGENDA

B



Finance and Personnel Subcommittee
Minutes
October 12, 2023
2:00PM

Pontiac City Hall
City Council Conference Room Second Floor
47450 Woodward Avenue
Pontiac, Michigan 48342

Committee Members: Brett Nicholson (Chair), William Parker Jr. (Absent), and Kathalee James
Others Present: Mayor Tim Greimel, Deputy Mayor Khalfani Stephens, Tim Sadowski, Sekar Bawa, and Sherikia Hawkins

The subcommittee meeting convened at 2:17 p.m.

Alexandra Borngesser updated the subcommittee on the upcoming budget amendments that would be up for council consideration for the October 17, 2023, city council meeting. She also discussed the demolition money to spend down.

Tim Sadowski and Sekar Bawa provided an update on the YTD Financial Review, upcoming budget amendments, annual audit, and payroll transition updates. The city plans to move to BS&A payroll in April of 2024. This will be up for council consideration over the next few weeks.

Deputy Mayor Khalfani Stephens provided an update on all human resources matter. This included benefit updates, personnel matters, union negotiations and the Michigan Retirement System.

Councilwoman James provided the committee with best practice procedures for human resources. Further conversation commenced concerning best practices for human resources and aligning the city with those practices.

There was no public comment.

The meeting adjourned at 3:10 p.m.

CONSENT AGENDA

C



PONTIAC CITY COUNCIL RESOLUTION

HONORING THE LIFE AND SERVICE OF CHARLES LINDEBERG

WHEREAS, the Pontiac City Council would like to pay proper tribute to Charles Augustus Lindeberg an individual of exemplary character and a consummate professional who worked assiduously to improve the quality of life for his fellow citizens in numerous capacities; and,

WHEREAS, Charles Lindeberg was born on May 9, 1932, in Stillwater Minnesota; and,

WHEREAS, Charles Lindeberg departed this life on September 17, 2023; and,

WHEREAS, Charles Lindeberg became a Pontiac Police Officer in November of 1960 after graduating at the top of his Police Academy Class; and

WHEREAS, Charles Lindeberg made several lifelong friends, both within the Police Department and while “walking the beat” on the midnight shift in downtown Pontiac.

WHEREAS, Charles Lindeberg enjoyed the loving companionship of his wife for 58 years wonderful years; and was also deeply devoted to his family, as he always endeavored to remain true to family values of the highest order; and,

NOW, THEREFORE BE IT RESOLVED, that the Members of the Pontiac City Council and members of this great community will greatly miss Charles Lindeberg he leaves behind an indelible legacy of integrity and probity in public life, compassion and loyalty in private life and diligence and dedication in all his chosen endeavors; and we give our sincerest condolences to the family and friends of Charles Lindenberg.

PONTIAC CITY COUNCIL • Pontiac, Michigan • October 17, 2023

Mike McGuinness, Council President William A. Carrington, President Pro Tem

Mikal Goodman, Councilmember Kathalee James, Councilmember

Brett Nicholson, Councilmember William Parker, Jr., Councilmember

Melanie Rutherford, Councilmember

**CONSENT
AGENDA
D**



OFFICIAL MEMORANDUM

TO: Honorable City Council President and City Council

FROM: Alexandra Borngesser, Director of Grants & Philanthropy

DATE: October 17th, 2023

RE: **Council resolution to authorize the City Clerk to publish the proposed budget amendment to establish budget appropriation in the amount of \$1,958,300.00 to account 285-699-818.000-ARPCPK - Other Professional Services - Community Parks.**

In March of 2021, President Biden signed the American Rescue Plan Act into law. This act is meant to provide aid to both state and local governments, and to promote local communities' recovery and revitalization following the impacts of COVID-19. The City of Pontiac was allocated \$37.7 million from the American Rescue Plan Act. The funding provided under ARPA provides a unique opportunity for state and local governments to make strategic investments in long-lived assets, rebuild reserves to enhance financial stability, and cover temporary operating shortfalls until economic conditions and operations normalize in the wake of COVID-19.

In an effort to put ARPA funds into action, and to mitigate the impacts of COVID-19 on Pontiac residents, the City has established the Pontiac Park Revitalization Program. On November 10th 2022, the Pontiac City Council unanimously approved the Executive Administration's ARPA program budget, allocating \$2,000,000 to establish a Park Revitalization Program for Community Parks, and to fund the administration of the program. Cities with robust park systems experience stronger economies, a decrease in crime, increased property value, and protection from environmental impacts of urban landscapes. The benefit of investing in Pontiac's parks is invaluable and the public will reap those benefits by way of a stronger economy, safer neighborhoods, and a more resilient environment.

The requested budget amendment below will fund a community led design program to build out site plans and concept design for Pontiac's Community Parks.



Council resolution to authorize the City Clerk to publish the proposed budget amendment to establish budget appropriation in the amount of \$1,958,300.00 to account 285-699-818.000-ARPCPK - Other Professional Services - Community Parks.

WHEREAS, the City of Pontiac was awarded The City of Pontiac was allocated \$37.7 million from the State and Local Fiscal Recovery Fund(SLFRF) under the American Rescue Plan Act (ARPA), and;

WHEREAS, the funding provided under ARPA provides a unique opportunity for state and local governments to make strategic investments in long-lived assets, rebuild reserves to enhance financial stability, and cover temporary operating shortfalls until economic conditions and operations normalize in the wake of COVID-19, and;

WHEREAS, the City's Executive Administration worked to build a programming budget for the use of its \$37,700,000 in SLFRF funding that reflects the needs of the community, and;

WHEREAS, the Pontiac City Council unanimously approved the Executive Administration's ARPA Program Budget on November 10th, 2022, allocating \$2,000,000 to establish a park revitalization program for community parks, and to fund the administration of the program, and;

WHEREAS, in an effort to put ARPA funds into action, and to mitigate the impacts of COVID-19 on Pontiac residents, the City has established the Pontiac Park Revitalization Program, and;

WHEREAS, the budget amendment will increase the budgeted appropriations in the amount of \$1,958,300.00, representing the a community led design program for Pontiac's Community Parks.

NOW THEREFORE, be it resolved that the City Council hereby authorizes the City Clerk to publish the proposed budget amendment to establish budget appropriation in the amount of \$1,958,300.00 to account 285-699-818.000-ARPCPK - Other Professional Services - Community Parks.

**CONSENT
AGENDA
E**



OFFICIAL MEMORANDUM

TO: Honorable City Council President and City Council

FROM: Alexandra Borngesser, Director of Grants & Philanthropy

DATE: October 17th, 2023

RE: Council resolution to authorize the City Clerk to publish the proposed budget amendment to establish budget appropriations in the amount of \$78,795.00 to account 285-000-532.000-ARPHRP – Salaries & Wages, \$6,028.00 to account 285-699-715.000-ARPHRP - FICA - City Contribution, \$11,775.00 to account 285-699-716.000-ARPHRP – Medical Insurance, \$5,516.00 to account 285-699-718.500-ARPHRP - MERS Employer Contribution, \$568.00 to account 285-699-719.001-ARPHRP - Dental Insurance, \$10.00 to account 285-699-716.011-ARPHRP – Hearing/Optical, \$928.00 to account 285-699-717.000-ARPHRP - Life Insurance, \$1,000.00 to account 285-699-719.000-ARPHRP - Workers Comp, \$ 759.00 to account 285-699-725.000-ARPHRP - Sick and Vacation Contribution, \$1,200.00 to account 285-699-707.003-ARPHRP - Cell Phone Stipend, \$4,000.00 to account 285-699-957.002-ARPHRP – Training, and \$80,000.00 to account 285-699-818.000-ARPHRP - Other Professional Services.

In March of 2021, President Biden signed the American Rescue Plan Act into law. This act is meant to provide aid to both state and local governments, and to promote local communities' recovery and revitalization following the impacts of COVID-19. The City of Pontiac was allocated \$37.7 million from the American Rescue Plan Act. The funding provided under ARPA provides a unique opportunity for state and local governments to make strategic investments in long-lived assets, rebuild reserves to enhance financial stability, and cover temporary operating shortfalls until economic conditions and operations normalize in the wake of COVID-19.

In to put ARPA funds into action, and to mitigate the impacts of COVID-19 on Pontiac residents, the City has established the Pontiac Home Repair Program. On November 10th 2022, the Pontiac City Council unanimously approved the Executive Administration's ARPA program budget, allocating \$3,622,000 to establish a home repair program and fund the administration of the program. The objective of this program is to help homeowners complete major home repair projects that improve the quality and safety of their housing and increase their chances of remaining in their homes long term.

The requested budget amendment below will fund the building inspector position that currently resides in the Building & Safety division budget. Moving this position and its budget to the Grants Department ARPA budget will allow for greater ease of staff management and support with items related to Human Resources, time management, and materials requests. Additionally, this budget amendment will facilitate the creation of a separate line items to bill lead and asbestos assessments. The Department of Grants & Philanthropy planned for unexpected costs related to ARPA funded programming and budgeted for contingency. This request does not exceed the contingency budget.



Council resolution to authorize the City Clerk to publish the proposed budget amendment to establish budget appropriations in the amount of \$78,795.00 to account 285-000-532.000-ARPHRP – Salaries & Wages, \$6,028.00 to account 285-699-715.000-ARPHRP - FICA - City Contribution, \$11,775.00 to account 285-699-716.000-ARPHRP – Medical Insurance, \$5,516.00 to account 285-699-718.500-ARPHRP - MERS Employer Contribution, \$568.00 to account 285-699-719.001-ARPHRP - Dental Insurance, \$10.00 to account 285-699-716.011-ARPHRP – Hearing/Optical, \$928.00 to account 285-699-717.000-ARPHRP - Life Insurance, \$1,000.00 to account 285-699-719.000-ARPHRP - Workers Comp, \$ 759.00 to account 285-699-725.000-ARPHRP - Sick and Vacation Contribution, \$1,200.00 to account 285-699-707.003-ARPHRP - Cell Phone Stipend, \$4,000.00 to account 285-699-957.002-ARPHRP – Training, and \$80,000.00 to account 285-699-818.000-ARPHRP - Other Professional Services.

WHEREAS, the City of Pontiac was allocated \$37.7 million from the State and Local Fiscal Recovery Fund(SLFRF) under the American Rescue Plan Act (ARPA), and;

WHEREAS, the funding provided under ARPA provides a unique opportunity for state and local governments to make strategic investments in long-lived assets, rebuild reserves to enhance financial stability, and cover temporary operating shortfalls until economic conditions and operations normalize in the wake of COVID-19, and;

WHEREAS, the City’s Executive Administration worked to build a programming budget for the use of its \$37,700,000 in SLFRF funding that reflects the needs of the community, and;

WHEREAS, the Pontiac City Council unanimously approved the Executive Administration’s ARPA Program Budget on November 10th, 2022, allocating \$3,622,000 to establish a home repair program and fund the administration of the program, and;

WHEREAS, in an effort to put ARPA funds into action, and to mitigate the impacts of COVID-19 on Pontiac residents, the City has established the Pontiac Home Repair Program, and;

WHEREAS, the following budget amendment reflects funding for the Pontiac Home Repair Program and associated costs, and;

WHEREAS, the budget amendment will increase the budgeted appropriations in the amount of \$ 190,579.00, representing Pontiac Home Repair Program expenditures for the PHRP Building Inspector salary and additional costs of lead and asbestos assessments.

NOW THEREFORE, be it resolved that the City Council hereby authorizes the City Clerk to publish the proposed budget amendment to establish budget appropriations in the amount of \$78,795.00 to account 285-000-532.000-ARPHRP – Salaries & Wages, \$6,028.00 to account 285-699-715.000-ARPHRP - FICA - City Contribution, \$11,775.00 to account 285-699-716.000-ARPHRP – Medical Insurance, \$5,516.00 to account 285-699-718.500-ARPHRP - MERS Employer Contribution, \$568.00 to account 285-699-719.001-ARPHRP - Dental Insurance, \$10.00 to account 285-699-716.011-ARPHRP – Hearing/Optical, \$928.00 to account 285-699-717.000-ARPHRP - Life Insurance, \$1,000.00 to account 285-699-719.000-ARPHRP - Workers Comp, \$ 759.00 to account 285-699-725.000-ARPHRP - Sick and Vacation Contribution, \$1,200.00 to account 285-699-707.003-ARPHRP - Cell Phone Stipend, \$4,000.00 to account 285-699-957.002-ARPHRP – Training, and \$80,000.00 to account 285-699-818.000-ARPHRP - Other Professional Services.

CONSENT AGENDA

F



OFFICIAL MEMORANDUM

TO: Honorable City Council President and City Council

FROM: Alexandra Borngesser, Director of Grants & Philanthropy

DATE: October 17th, 2023

RE: **Council resolution to authorize the City Clerk to publish the proposed budget amendment to establish budget appropriations in the amount of \$1,000.00 to account 285-699-902.005-ARPBUS - Public Notices, \$10,000.00 to account 285-699-728.000-ARPBUS – Postage, \$5,000.00 to account 285-699-901.000-ARPBUS - Printing and Bindery Service, \$1,000.00 to account 285-699-745.003-ARPBUS – Events, \$500,000.00 to account 285-699-818.019-ARPBUS - Professional Services - Technical Assistance, \$1,250,000.00 to account 285-699-969.004-ARPBUS - Contribution – Grants, \$750,000.00 to account 285-699-818.020-ARPBUS - Professional Services -Loans, and \$83,000.00 to account 285-699-818.000-ARPBUS - Other Professional Services.**

In March of 2021, President Biden signed the American Rescue Plan Act into law. This act is meant to provide aid to both state and local governments, and to promote local communities' recovery and revitalization following the impacts of COVID-19. The City of Pontiac was allocated \$37.7 million from the American Rescue Plan Act. The funding provided under ARPA provides a unique opportunity for state and local governments to make strategic investments in long-lived assets, rebuild reserves to enhance financial stability, and cover temporary operating shortfalls until economic conditions and operations normalize in the wake of COVID-19.

In to put ARPA funds into action, and to mitigate the impacts of COVID-19 on Pontiac residents, the City has established the Pontiac Small Business Program. On November 10th 2022, the Pontiac City Council unanimously approved the Executive Administration's ARPA program budget, allocating \$2,600,000 to establish a small business program and fund the administration of the program. The objective of this program is to help start new, permanent businesses and expand existing businesses in Pontiac by providing tailored assistance throughout the launch and growth process. This program is also meant to address the impacts of COVID-19.

The requested budget amendment below will fund the Pontiac Small Business Program and the administrative costs associated with the program.



Council resolution to authorize the City Clerk to publish the proposed budget amendment to establish budget appropriations in the amount of \$1,000.00 to account 285-699-902.005-ARPBUS - Public Notices, \$10,000.00 to account 285-699-728.000-ARPBUS – Postage, \$5,000.00 to account 285-699-901.000-ARPBUS - Printing and Bindery Service, \$1,000.00 to account 285-699-745.003-ARPBUS – Events, \$500,000.00 to account 285-699-818.019-ARPBUS - Professional Services - Technical Assistance, \$1,250,000.00 to account 285-699-969.004-ARPBUS - Contribution – Grants, \$750,000.00 to account 285-699-818.020-ARPBUS - Professional Services -Loans, and \$83,000.00 to account 285-699-818.000-ARPBUS - Other Professional Services.

WHEREAS, the City of Pontiac was allocated \$37.7 million from the State and Local Fiscal Recovery Fund(SLFRF) under the American Rescue Plan Act (ARPA), and;

WHEREAS, the funding provided under ARPA provides a unique opportunity for state and local governments to make strategic investments in long-lived assets, rebuild reserves to enhance financial stability, and cover temporary operating shortfalls until economic conditions and operations normalize in the wake of COVID-19, and;

WHEREAS, the City’s Executive Administration worked to build a programming budget for the use of its \$37,700,000 in SLFRF funding that reflects the needs of the community, and;

WHEREAS, the Pontiac City Council unanimously approved the Executive Administration’s ARPA Program Budget on November 10th, 2022, allocating \$2,600,000 to establish a small business program and fund the administration of the program, and;

WHEREAS, in an effort to put ARPA funds into action, and to mitigate the impacts of COVID-19 on Pontiac residents, the City has established the Pontiac Small Business Program, and;

WHEREAS, the following budget amendment reflects funding for the Pontiac Small Business Program and associated costs, and;

WHEREAS, the budget amendment will increase the budgeted appropriations in the amount of \$ \$2,600,000.00, representing Pontiac Small Business Program expenditures.

NOW THEREFORE, be it resolved that the City Council hereby authorizes the City Clerk to publish the proposed budget amendment to establish budget appropriations in the amount of \$1,000.00 to account 285-699-902.005-ARPBUS - Public Notices, \$10,000.00 to account 285-699-728.000-ARPBUS – Postage, \$5,000.00 to account 285-699-901.000-ARPBUS - Printing and Bindery Service, \$1,000.00 to account 285-699-745.003-ARPBUS – Events, \$500,000.00 to account 285-699-818.019-ARPBUS - Professional Services -Technical Assistance, \$1,250,000.00 to account 285-699-969.004-ARPBUS - Contribution – Grants, \$750,000.00 to account 285-699-818.020-ARPBUS - Professional Services - Loans, and \$83,000.00 to account 285-699-818.000-ARPBUS - Other Professional Services.

**CONSENT
AGENDA
G**



CITY OF PONTIAC

OFFICIAL MEMORANDUM

Executive Branch

TO: Honorable Mayor, Council President, and City Council Members

FROM: Alicia Martin, Purchasing Manager
Timothy Sadowski, Finance Director

DATE: 10/10/2023, for Session 10/17/2023

RE: REQUESTING COUNCIL'S APPROVAL TO EXECUTE A CONTRACT WITH OAKLAND COUNTY EQUALIZATION DIVISION FOR REAL AND PERSONAL PROPERTY ASSESSMENT ADMINISTRATION SERVICES

The Finance Director and Purchasing Manager request the Council's approval to execute an contract with Oakland County Equalization Division for Real and Personal Property Assessment Administration Services from July 1, 2023 through June 30, 2025. The County will charge \$17.04 for each real parcel of property and \$15.27 for each personal parcel of property from July 1, 2023 through June 30, 2024 and \$17.72 for each real parcel of property and \$15.88 for each personal parcel of property from July 1, 2024 through June 30, 2025 which is a 4% annual increase. The 2023-2024 budget allocation is \$453,000.

The City of Pontiac will execute an agreement with only those contractors who receive a City of Pontiac Income Tax Clearance in accordance with 110-71 Uniform city income tax ordinance.

WHEREAS, The Purchasing Manager has ensured that the purchase is following the City's municipal code, Division II. Purchasing, Section 2-517, 2-518, and 2-519 pertaining to major purchases.

WHEREAS, the Purchasing Manager is requesting approval to execute a City contract with the Oakland County Equalization Division

NOW, THEREFORE, The Pontiac City Council approves the Mayor or Mayor Designee to execute the contract for Oakland County Division Assistance for Real and Personal Property Assessment Administration Services with the City of Pontiac from July 1, 2023 through June 30, 2025.

**CONTRACT FOR OAKLAND COUNTY
EQUALIZATION DIVISION ASSISTANCE
FOR
REAL AND PERSONAL PROPERTY ASSESSMENT
ADMINISTRATION SERVICES
WITH THE CITY OF PONTIAC**

This CONTRACT FOR OAKLAND COUNTY EQUALIZATION DIVISION ASSISTANCE FOR REAL AND PERSONAL PROPERTY ASSESSMENT ADMINISTRATION SERVICES (hereafter, this "Contract") is made and entered into between the COUNTY OF OAKLAND, a Michigan Constitutional and Municipal Corporation, whose address is 1200 North Telegraph Road, Pontiac, Michigan 48341 (hereafter, the "County"), and WITH the City of Pontiac, a Michigan Constitutional and Municipal Corporation whose address is 47450 Woodward Avenue, Pontiac, Michigan 48342 (hereafter, the "Municipality"). In this Contract, either the County and/or the Municipality may also be referred to individually as a "Party" or jointly as "Parties."

INTRODUCTORY STATEMENTS

1. The Municipality, pursuant to the laws of the State of Michigan (hereafter, the "State"), including, but not limited to, the Michigan General Property Tax Act ("GPTA") (MCL 211.1, et seq.) is required to perform real and personal property tax appraisals and assessments for all nonexempt real and personal property located within the geographic boundaries of the Municipality for the purpose of levying State and local property taxes.
2. The Parties acknowledge that absent an agreement such as this, and in accordance with MCL 211.10(f)(1), if the Municipality does not have an assessment roll that has been certified by a qualified certified assessing officer, or if a certified assessor is not in substantial compliance with the provisions this of Act, the State Tax Commission (Commission) shall assume jurisdiction over the assessment roll and provide for the preparation of a certified roll. The Commission may order the County to prepare the roll; may provide for the use of state employees to prepare the roll; or may order the Municipality to contract with a commercial appraisal firm to conduct an appraisal of the property in the Municipality under the supervision of the County and Commission.
3. The Michigan General Property Tax Act (MCL 211.34(3)) provides that the County Board of Commissioners, through the Equalization Division, may furnish assistance to local assessing officers in the performance of certain responsibilities, including the discovery, listing, and valuation of properties for tax purposes, as well as the development and use of uniform valuation standards and techniques for the assessment of property.
4. The Municipality has requested the County's Equalization Division's Assistance in performing the "Real and Personal Property Assessment Administration Services" (as described and defined in this Contract) and has agreed in return to reimburse the County as provided for in this Contract.

5. The County has determined that it has sufficient "Assessment Division Personnel", possessing the requisite knowledge and expertise and is agreeable to assisting the Municipality by providing the requested "Real and Personal Property Assessment Administration Services" under the terms and conditions of this Contract.

NOW, THEREFORE, in consideration of these premises and the mutual promises, representations, and agreements set forth in this Contract, and for other good and valuable consideration, the receipt and adequacy of which is hereby acknowledged, the County and the Municipality mutually agree as follows:

§1. **DEFINED TERMS.** In addition to the above defined terms (i.e., "Contract", "County", "Municipality", "Party" and "Parties", and "State"), the Parties agree that the following words and expressions when printed with the first letter capitalized as shown herein, whether used in the singular or plural, possessive or non-possessive, and/or either within or without quotation marks, shall, be defined and interpreted as follows:

1.1 "County Agent" or "County Agents" shall be defined as any and all Oakland County elected officials, appointed officials, directors, board members, council members, commissioners, authorities, other boards, committees, commissions, employees, managers, departments, divisions, volunteers, agents, representatives, and/or any such persons' successors or predecessors, agents, employees, attorneys, or auditors (whether such persons act or acted in their personal representative or official capacities), and/or any persons acting by, through, under, or in concert with any of them, excluding the Municipality and/or any Municipality Agents, as defined herein. "County Agent" and/or "County Agents" shall also include any person who was a County Agent anytime during the term of this Contract but, for any reason, is no longer employed, appointed, or elected and serving as a County Agent.

1.2 "Equalization Division Personnel" as used in this Contract shall be defined as a subset of, and included as part of the larger group of, County Agents as defined above, and shall be further defined as any and all County Agents specifically employed and assigned by the County to work in the Equalization Division of the County's Department of Management and Budget as shown in the current County budget and/or personnel records of the County, for the express purposes of provided equalization services, and its related activities, in adherence with MCL 211.34.

1.2.1 Any reference in this Contract to Equalization Division Personnel shall not include any County Agent employed by the County in any other function, capacity or organizational unit of the County other than the Equalization Division of the Department of Management and Budget.

1.3 "Assessment Division Personnel" as used in this Contract shall be defined as a subset of, and are included as part of the larger group of County Agents as defined above. They are defined as County Agents specifically employed and assigned by the County Equalization Division, for the express purposes of providing Assessment Services, in adherence with MCL 211.10d. These activities include preparing the Municipalities annual assessment roll.

- 1.3.1 Any reference in this Contract to Assessment Division Personnel shall not include any County Agent employed by the County in any other function, capacity, or organizational unit of the County other than the Equalization Division of the Department of Management and Budget.
- 1.4 "Real and Personal Property Assessment Administration Services" identified in this Contract as "Assessment Services," and by MCL 211.10d, are defined as those services provided by the County's Assessment Division Personnel. These services do not pertain to those provided by Equalization Division Personnel, or activities as provided by, or related as, County Equalization Services, MCL 211.34.
- 1.5 "Municipality Agent" or "Municipality Agents" shall be defined to include, but not limited to, any and all Municipality officers, elected officials, appointed officials, directors, board members, council members, authorities, boards, committees, commissions, employees, managers, departments, divisions, volunteers, agents, representatives, and/or any such persons' successors or predecessors, agents, employees, attorneys, or auditors, whether such persons act or acted in their personal, representative, or official capacities, and/or any and all persons acting by, through, under, or in concert with any of them. No County Agent shall be deemed a Municipality Agent, and conversely, no Municipality Agent shall be deemed a County Agent. "Municipality Agent" shall also include any person who was a Municipality Agent at any time during this Contract but for any reason is no longer employed, appointed, or elected in that capacity.
- 1.6 "Claim(s)" shall be defined to include any and all alleged losses, claims, complaints, demands for relief or damages, suits, causes of action, proceedings, judgments, deficiencies, liability, penalties, litigation costs and expenses, including, but not limited to, any reimbursement for reasonable attorney fees, witness fees, court costs, investigation and/or litigation expenses, any amounts paid in settlement, and/or any other amounts, liabilities or Claim(s) of any kind whatsoever which are imposed on, incurred by, or asserted against either the County and/or any County Agent, as defined herein, or any Claim(s) for which the County and/or any County Agent may become legally and/or contractually obligated to pay or defend against, or any other liabilities of any kind whatsoever, whether direct, indirect or consequential, whether based upon any alleged violation of the constitution (Federal or State), any statute, rule, regulation or the common law, whether in law or equity, tort, contract, or otherwise, and/or whether commenced or threatened and arising out of any alleged breach of any duty by the County and/or any County Agent to any third-person, the Municipality, including any Municipality Agent or any Municipality Taxpayer under or in connection with this Contract or are based on or result in any way from the County's and/or any County Agent's participation in this Contract.
- 1.7 "Municipality Taxpayer" shall be defined as any and all residents, property owners, persons, or entities within the Municipality, or their representatives or agents, who may be liable or responsible for any property taxes assessed by the Municipality pursuant to any applicable State Property Tax Laws.
- 1.8 "State" shall be defined as the "State of Michigan," a sovereign governmental

entity of the United States, and shall also include within its definition any, and all, departments or agencies of State government including specifically, but not limited to, the State Tax Commission, the State Tax Tribunal, and/or the State Department of Treasury, unless used in this Contract to provide specific context otherwise, and will do so as:

- 1.8.1 "Treasury" shall be defined as the "Department of Treasury," of the State of Michigan.
- 1.8.2 "Commission" shall be defined as the "State Tax Commission," of the Department of Treasury, of the State of Michigan.
- 1.8.3 "Tribunal" shall be defined as the "Michigan Tax Tribunal," of the Department of Licensing and Labor Affairs, of the State of Michigan.

§2. PURPOSE OF COUNTY ASSESSMENT SERVICES. The Parties agree that the purpose of any and all "Equalization Division Assistance Services" is to provide Assessment Services to be performed under this Contract and shall be to assist (e.g., to help, aid, lend support, and/or participate in as an auxiliary, to contribute effort toward completion of a goal, etc.) the Municipality in the performance of that Municipality's official functions, obligations, and Municipality's legal responsibilities for property tax appraisal and assessment pursuant to the applicable State Property Tax Laws.

§3. ASSESSMENT SERVICES. The Parties agree the full and complete scope of any, and all, Assessment Services shall be as described and limited in the following subsections.

- 3.1 Assessment Division Personnel will inspect, measure, list, and evaluate depreciation of real property as necessary; including new construction, newly modified existing real property improvements, demolition permits, reported fire damaged properties, and will adhere to State requirements. Assessment Division Personnel will conduct personal property canvass, process personal property statements, conduct audits; using appropriate assessment methods, personal property multipliers, and adhering to state requirements. Assessment Division Personnel will examine errors, omissions, or other applicable sources.
- 3.2 Municipality agrees to provide the County with all fire reports and building permits relating to construction activity, and any site plans, architectural plans, blueprints, as requested and needed for new construction, additions, demolitions, and other activities related to assessment administration practices.
- 3.3 Assessment Division Personnel will enter data into acceptable Computer Assisted Mass Appraisal (CAMA) software program, tested for data and quality integrity incorporating the State Tax Commission *Assessors Manual*. (i.e., BS&A software). Assessment Division Personnel will assess taxable property, including new construction, ensuring taxable value uncapping of any property following transfer of ownership. All updating of transfers of ownership will be made into an industry accepted CAMA software program.

- 3.4 Assessment Division Personnel will annually determine assessed, capped, and taxable value for each property.
- 3.5 Assessment Division Personnel will process and review all new exemption applications to determine compliance with statutory requirements, prior to approving, and/or making recommendations to local authority.
 - 3.5.1 Assessment Division Personnel will annually audit and determine existing exemptions to determine continuing eligibility.
 - 3.5.2 The Municipality agrees to cooperate with County and provide any and all applications, affidavits, and other documents which are provide to Municipality in a timely and organized manner in order for County to process.
- 3.6 Assessment Division Personnel will analyze sales data to uniformly and equitably generate accurate assessments and create land and ECF studies.
- 3.7 Assessment Division Personnel will evaluate mass appraisal acceptable statistical measurements for annual assessment-to-sale ratio studies.
- 3.8 Assessment Division Personnel will prepare and maintain ad valorem assessment roll, including property classifications, property descriptions, any special act-related roll(s) (e.g., IFT, CRA), and Municipality agrees to cooperate with Assessment Division Personnel in providing assistance when and where needed.
- 3.9 Assessment Division Personnel will sign all necessary pre-Board of Review assessment roll certifications, and attend Board of Review meetings, as required by state requirements and charter of Municipality. Assessment Division Personnel will present the certified assessment roll before the Board of Review, and mail Notice of Assessments, as required per state requirements. Municipality agrees to have its Board of Review membership filled and provide necessary support for all Board of Review functions in compliance with State requirements.
- 3.10 Upon request, Assessment Division Personnel agree to attend meetings with Municipality officials and meetings with the public, when reasonable notice of the meeting is given in advance to County.
- 3.11 Assessment Division Personnel will have the required certifications for Municipality and will maintain certifications, and all support staff will be trained to adequately assist Municipality leadership, staff, community residents and property owners.
- 3.12 Parties agree that during the process of developing assessments, it is in each Party's legitimate interest to promote full cooperation with each other, and for Assessment Division Personnel to provide the best possible Public Relations efforts with residents and business owners.
- 3.13 Assessment Division Personnel agree to respond to the general public's inquiries regarding its assessment records, and the inquiries for assessment and tax records under the Freedom of Information Act. Assessment records identified in MCL

211.10a will be made accessible and available for inspection and copying by the public regardless of its location. Access to and inspection of public records is available on the County's website, and in-person as indicated on signage located at the reception area of Equalization's main office, as required by MCL 211.10a.

- 3.14 Assessment Division Personnel will assist the Municipality in its own internal practices with providing calculations of estimations of cost only for commercial and/or industrial real property for special act project cost benefit analysis; provided that the necessary construction cost detail, and any other application related information, is made available. Assessment Division Personnel will not prepare estimates for speculative commercial and/or industrial developments that are requested by private individuals, developers, other private parties, or for individual residential properties.
- 3.15 Assessment Division Personnel shall make the assessments within the Municipality pursuant to MCL 211.10d and MCL 211.10e, and as of December 31, the State's statutory "Tax Day", unless court or statute requires otherwise (e.g., exemptions, bankruptcy orders, etc.). The Parties agree and based on the Contract Term as set forth in Section 10 of this Contract, the Assessment Division Personnel will develop each assessment roll as of December 31, 2023, for the 2024 tax year, and December 31, 2024, for the 2025 tax year.
- 3.16 Assessment Division Personnel will not provide any services which would preclude them from maintaining their duties in accordance with MCL 211.10d and MCL 211.10e, which includes serving in any capacity within the Municipality which could be considered a conflict of interest.
- 3.17 The County agrees to review Municipality approved splits and combinations prior to providing it with parcel identification numbers (PIN) and will update tax descriptions as they change over time to ensure accuracy of available parcel information.

§4. MICHIGAN TAX TRIBUNAL. Assessment Division Personnel agree to assist the Municipality in its defense relating to its appealed assessments involving the "Michigan Tax Tribunal" and "Tribunal".

- 4.1 Michigan Tax Tribunal, "Entire Tribunal Division" and "Entire Tribunal". Both Parties agree Entire Tribunal cases require due diligence to reach a result that enables Assessment Division Personnel to continue to develop fair, objective, impartial, uniform, and credible assessments of properties for assessment purposes. The Parties agree to work together throughout the appeal process for a fair resolution, however, Assessment Division Personnel shall be the final decision-maker of all Entire Tribunal appeals.
 - 4.1.1 Municipality agrees its attorney will file its answer to each petition filed within the Entire Tribunal. Assessment Division Personnel agree to assist Municipality's attorney with any and all assessment records for its timely filing. The Parties agree Municipality attorney is responsible for all legal filings, including discovery, with the Tribunal.

- 4.1.2 The Parties agree Assessment Division Personnel and Municipality attorney will work together throughout appeal duration, with Assessment Division Personnel sharing assessment and market related information.
 - 4.1.3 Municipality agrees, if an outside appraisal report is required for use as evidence within the Entire Tribunal, the Municipality attorney will hire the private independent fee appraiser(s), who will be properly licensed or certified through the State of Michigan, for any real property-related property appeals, or otherwise qualified appraiser, for any non-real property appeal. Municipality further agrees the Selection of the appraiser will be made by Assessment Division Personnel, with participation and input from the Municipality attorney.
 - 4.1.4 Municipality agrees it will be financially responsible for all costs incurred for any Tribunal appeals (e.g., appraisals, inspections, surveys, legal costs, etc.).
- 4.2 Michigan Tax Tribunal "Residential and Small Claims Division" and "Small Claims". Parties agree Small Claims cases require due diligence to reach a result that enables Assessment Division Personnel to continue to develop fair, objective, impartial, uniform, and credible assessments of properties for assessment purposes. The Parties agree to ensure public trust, Assessment Division Personnel shall be the final decision-maker of all Small Claims appeals.
- 4.2.1 Small Claims cases Involving Assessment Division Personnel. The Parties agree many Small Claim cases are non-complex residential properties, other non-complex non-residential properties, and those involving Assessment Division Personnel filing Answers to Petitions, with remainder of communications directly with Petitioners (i.e., owners). These cases will be handled with Assessment Division Personnel preparing petition answers, valuation disclosures as evidence for the Tribunal, testimony provided by Assessment Division Personnel, and decisions provided by the Tribunal. In these cases, Municipality agrees its attorney would be involved, as necessary, and in instances when motion practice is required for inspection of the property, or if the case were appealed to the Court of Appeals.
 - 4.2.2 Small Claims cases involving Municipality attorney and/or appraisers. The Parties agree on complex residential properties, complex non-residential properties, cases involving special assessments, and other cases where the issue is of a legal nature, there is often a need for the Municipality attorney to file its answer from the start of the appeal, or for the Municipality to hire an independent fee appraiser. Municipality agrees to the selection of the appraiser by the Assessment Division Personnel, with participation and input from the Municipality attorney. Assessment Division Personnel will assist the Municipality attorney and will provide final resolution for any potential settlement solution, with input from the Municipality attorney. The Parties agree Assessment Division Personnel will determine complexity of the case and/or of the property on a case-by-case basis.
 - 4.2.3 Municipality agrees it will be financially responsible for all costs incurred for

any Tribunal appeals (including but not limited to, appraisals, inspections, surveys, legal costs, photocopies etc.).

- 4.3 The Parties agree that they will cooperate and assist in appeals to the Court of Appeals and State Supreme Court, and in cases filed in the Oakland County Circuit Court, in the same manner as set forth above. Municipality agrees that it is responsible for legal representation in all courts and for all costs incurred for any tax related appeals to Michigan courts (including but not limited to appraisals, inspections, surveys, legal fees and costs, etc.).

§5. STATE TAX COMMISSION. Assessment Division Personnel agree to assist the Municipality involving any related activities, including petitioning and defense activities, relating to issues of classifications and incorrectly reported and omitted property ("MCL 211.154") involving the "State Tax Commission" and "Commission". Assessment Division Personnel will also provide those services necessary to initiate within, or to respond to inquiries from, the Commission including, but not limited to, assessment, incorrectly reported and/or omitted property, tax exemption, and/or classification matters pertaining to property located within the Municipality, and will prepare and file documents required with the Commission, and will appear before the Commission, when necessary.

§6. MANNER IN WHICH COUNTY WILL PROVIDE ASSESSMENT SERVICES. The Parties agree that any and all Assessment Services to be provided by the County for the Municipality under this Contract shall be performed solely and exclusively as defined herein.

- 6.1 Assessment Division Personnel shall be employed and assigned by the County based on such appropriate qualifications and other factors as decided solely by the County.
- 6.2 The Parties agree that the County shall be solely and exclusively responsible for furnishing all Assessment Division Personnel with all job instructions, job descriptions and job specifications and shall in all circumstances control, supervise, train and direct them under this Contract.
- 6.3 The Parties agree the Assessment Division Personnel and Oakland County Equalization Division main office is located at 250 Elizabeth Lake Road, Suite #1000 W, Pontiac, Michigan, 48341.
- 6.3.1 The Parties agree that County Agents will not maintain any specific, regular, or otherwise routine office hours located within the Municipality's offices.
- 6.4 Municipality agrees to maintain its own staff who will support Assessment Division Personnel in delivery of any records, permits, fire reports, millage rates, or documents, as may be required.
- 6.5 The Parties agree Municipality is not acting in a certified or uncertified support staff capacity. This does not prevent the Municipality from providing its own public services in other professional capacities (e.g., Treasurer, Clerk, Building

Department, etc.).

- 6.6 The Parties agree MCL 211.10d and MCL 211.10e will be adhered to when preparing the Municipality's assessment roll.
- 6.7 Except as otherwise expressly provided for herein, the Parties agree and warrant that, at all times and for all purposes relevant to this Contract, the County shall remain the sole and exclusive employer of all County Agents and that the County shall remain solely and completely liable for any and all County Agents' past, present, or future wages, compensation, overtime wages, expenses, fringe benefits, pension or retirement benefits, travel expenses, mileage allowances, training expenses, transportation costs, and/or other allowances or reimbursements of any kind, including, but not limited to, workers' disability compensation benefits, unemployment compensation, Social Security Act protection(s) and benefits, any employment taxes, and/or any other statutory or contractual right or benefit based on or in any way related to any County Agent's employment status.
- 6.8 This Contract is neither intended, nor shall it be interpreted, to create, change, grant, modify, supplement, supersede, alter, or otherwise affect or control, in any manner, form, or at any time, any right, privilege, benefit, or any other term or condition of employment, of any kind or nature whatsoever, in, upon, or for any County Agents with the County, any applicable County employment and/or union contract, and/or any County rule(s), regulation(s), hours of work, shift assignment, order(s), policy(ies), procedure(s), directive(s), ethical guideline(s), etc., which shall, solely and exclusively, govern and control the employment relationship between the County and any County Agent and/or the conduct and actions of any County Agent. To illustrate, but not otherwise limit, this Contract does not and shall not be interpreted to limit, modify, control, or otherwise affect, in any manner:
- 6.8.1 The County's sole and exclusive right, obligation, responsibility, and discretion to employ, compensate, assign, reassign, transfer, promote, reclassify, discipline, demote, layoff, furlough, discharge any County Agents and/or pay any and all County Agent's wages, salaries, allowances, reimbursements, compensation, fringe benefits, or otherwise decide any and all such terms and conditions of employment and make any and all employment decisions that affect, in any way, the employment of any County Agents with the County, subject only to its applicable collective bargaining Contracts.
- 6.8.2 The County's sole and exclusive right, obligation, and responsibility to determine, establish, modify, or implement any and all operational policies, procedures, orders, rules, regulations, ethical guidelines, and/or any other judgment, policy or directive which, in any way, governs or controls any activity of any County Agent, any necessary County Agent's training standards or proficiency(ies), any level or amount of required supervision, any and all standards of performance, any sequence or manner of performance, and any level(s) of experience, training, or education required for any County Agents performing any County duty or

obligation under the terms of this Contract.

- 6.9 Municipality agrees that except as expressly provided for under the terms of this Contract and/or laws of this State, no Assessment Division or Equalization Division Personnel, while such person is currently and/or actively employed or otherwise remains on the payroll of the County as a County Agent shall be employed, utilized, or perform any other services, of any kind, directly or indirectly, in any manner or capacity, or otherwise be available to perform any other work or assignments by or for the Municipality during the term of this Contract. This section shall not prohibit the Municipality from employing any person who was a former County Agent but is no longer employed in that capacity by the County.
- 6.10 Except as otherwise expressly provided by the Contract and/or applicable State law, the Parties agree and warrant that neither the County, nor any County Agent, by virtue of this Contract or otherwise, shall be deemed, considered, or claimed to be an employee of the Municipality and/or a Municipality Agent.
- 6.11 The Municipality shall not otherwise provide, furnish, or assign any County Agents with any job instructions, job descriptions, job specifications, or job duties, or in any manner attempt to control, supervise, train, or direct any Personnel in the performance of any Assessment Service responsibilities under the terms of this Contract.

§7. LIMITS AND EXCLUSIONS ON COUNTY SERVICE. Except as otherwise expressly provided for within this Contract, neither the County nor any County Agents shall be responsible for assisting or providing any other "Services" or assistance to the Municipality or assume any additional responsibility for assisting the Municipality in any other way or manner with any Municipality obligations under any and all State Property Tax Laws, including, but not limited to, providing any attorney or legal representation to the Municipality or any Municipality Agent at any proceeding before the Michigan Tax Tribunal or any other adjudicative body or court, except as expressly provided for in this Contract.

- 7.1 Municipality agrees it shall, always and under all circumstances, remain solely liable for any and all costs, legal obligations, and/or civil liabilities associated with or in any way related to any Municipality tax appraisal or assessment functions or any other Municipality legal obligation under any applicable State Property Tax Laws. The Municipality shall employ and retain its own Municipality legal representation, as necessary, to defend any such claim or challenge before the State Tax Tribunal or any other court or review body. The Municipality is financially responsible for all valuation costs associated with any related Appraisals resulting from the assessment roll(s) pertaining to this Contract. All communications pertaining to appeals, and potential appeals, involving the State Tax Commission and Michigan Tax Tribunal shall be directly made to the Equalization Officer and its Chiefs of the Equalization Division by the Municipality legal counsel to ensure timeliness in its notifications.
- 7.2 Except for those express statutory and any regulatory obligations incumbent

upon the Assessment Division Personnel to defend assessments they performed before the Michigan Tax Tribunal, State Tax Commission and courts, the Parties agree that no other County Agents, including any County attorneys shall be authorized, required and/or otherwise obligated under this Contract or pursuant to any other agreement between the Parties to provide any legal representation to or for the Municipality and/or otherwise defend, challenge, contest, appeal, or argue on behalf of the Municipality before the Michigan Tax Tribunal, State Tax Commission or any other review body or court.

§8. MUNICIPALITY AGENTS AND THE COUNTY. The Municipality agrees that it shall be solely and exclusively responsible, during the term of this Contract, for guaranteeing that all Municipality Agents fully cooperate with all County Agents in the performance of all County Services under this Contract. Likewise, the County agrees that it shall be solely and exclusively responsible, during the term of this Contract, for guaranteeing that all Assessment Division Personnel fully cooperate with Municipality Agents in the performance of all County Services under this Contract.

8.1 Municipality Agents shall be employed and assigned based on appropriate qualifications and other factors as decided by the Municipality. The Municipality agrees that it shall be solely responsible for furnishing all Municipality Agents with all job instructions, job descriptions and job specifications and shall solely control, direct, and supervise all Municipality Agents and shall be solely responsible for the means and manner in which Municipality's duties or obligations under any applicable State Property Tax Laws are satisfied.

8.2 The Municipality agrees that it shall be solely and completely liable for any and all Municipality Agents' past, present, or future wages, compensation, overtime wages, expenses, fringe benefits, pension or retirement benefits, travel expenses, mileage allowances, training expenses, transportation costs, and/or other allowances or reimbursements of any kind, including, but not limited to, workers' disability compensation benefits, unemployment compensation, Social Security Act protection(s) and benefits, any employment taxes, and/or any other statutory or contractual right or benefit based on or in any way related to any Municipality Agent's employment status or any alleged violation of any Municipality Agent's statutory, contractual (e.g., union, employment, or labor contract), constitutional, common law employment right, and/or civil rights by the Municipality. The Municipality agrees to indemnify and hold harmless the County from and against any and all Claim(s) which are imposed upon, incurred by, or asserted against the County or any County Agent by any Municipality Agent and/or which are based upon, result from, or arise from, or are in any way related to any Municipality Agent's wages, compensation, benefits, or other employment-related or based rights, including, but not limited to, those described in this section.

8.3 The Municipality agrees that no Municipality Agent shall, by virtue of this Contract or otherwise, be considered or claimed to be an employee of the County and/or a County Agent. This Contract does not grant or confer, and shall not be interpreted to grant or confer, upon any Municipality Agents or any other individual any status, privilege, right, or benefit of County employment or that of a

County Agent. Furthermore, the County or any County Agent will not be liable for any dissemination of assessment related information by the Municipality or any Municipality Agent.

§9. MUNICIPALITY RESPONSIBILITIES WITH THE COUNTY AND ITS AGENTS. The Municipality agrees it shall provide, in a manner agreed upon with the County, and preserving all necessary confidentiality requirements, information pertaining to its activities affecting the tax status of any parcel including but not limited to the following:

- 9.1 The establishment of Tax Increment Finance (TIF) Authorities (i.e., Brownfield Authority, Corridor Improvement Authority, Downtown Development Authority, etc.); the approval or amendment of related development/TIF plans.
- 9.2 The establishment of Economic Development/Redevelopment Districts (i.e., Planned Unit Development, Neighborhood Enterprise Zones, Renaissance Zones, etc.); the approval or amendment of related applications/plans.
- 9.3 The establishment of an abatement type district (i.e., Commercial Redevelopment, Commercial Rehabilitation, Industrial Development, Plant Rehabilitation, Obsolete Property Rehabilitation etc.); or amendment of related Property Tax Exemption Applications.
- 9.4 The approval of an ordinance or agreement for a Payment In Lieu of Taxes (P.I.L.O.T.) housing project.
- 9.5 The Municipality agrees to inform the County Agents regarding any increase in taxation which is governed by the Truth in Taxation Act. Further, the Municipality agrees to inform the County Agents regarding any millage increase (new) or renewal.
- 9.6 The Municipality will be responsible for maintaining a paper trail of any Special Assessment District (SAD) and Special Assessment Roll (SAR) development, any changes thereto, and their related billings, maintaining the rolls in balance, any required reports such as delinquency reports, and providing the County with the information necessary to prepare warrants.
- 9.7 The Municipality will forward all exemption applications, property transfer affidavits, personal property statements, and any and all other property assessment and property tax related documents affecting the status or value of property located within the Municipality to the County in a timely manner.
- 9.8 The Municipality shall provide a copy of all building permits with parcel identification numbers to the County Agents on a Monthly Basis.
- 9.9 The Municipality agrees to keep the County current with, and be responsible for, the following functions.
 - 9.9.1 Maintain adherence to its policies, any and all of its related ordinances, and all local and state laws and regulations.

- 9.9.2 Maintain current address and name changes, including any and all parcel owner and occupant names.
- 9.10 The Municipality agrees to provide County Agents, and any related Boards of Review, committee, and related work groups, with adequate space for the County while they are present. The Municipality shall provide reasonable accommodation such access to printers, copiers, etc. as to not impede their work. Accommodation will also be made for the public who come for assessing related inquiries, particularly during times when Boards of Review are in-session.

§10. TERM AND PAYMENT SCHEDULE OF CONTRACT. The County will perform the Assessment Services for the Municipality for the term and payment of fees as provided for in the following subsections.

- 10.1 The Contract term shall be from July 1, 2023, through June 30, 2025.
- 10.2 For the period from July 1, 2023 through June 30, 2024 ("Contract Year 23-24"), the Municipality shall pay to the County the sum of **\$17.04** for each parcel of Real Property description and **\$15.27** for each Personal Property parcel description. Payment for Contract Year 23-24 is due and payable on or before **July 1, 2024**. If, or when, during the term of this Contract, there are additional Assessment Services requested by Municipality of the County, the Parties shall negotiate additional fees to be paid by the Municipality.
- 10.3 For the period from July 1, 2024, through June 30, 2025 ("Contract Year 24-25"), the Municipality shall pay to the County the sum of **\$17.72** for each parcel of Real Property description and **\$15.88** for each Personal Property parcel description. Payment for Contract Year 24-25 is due and payable on or before **July 1, 2025**. If, or when, during the term of this Contract, there are additional Assessment Services requested by Municipality of the County, the Parties shall negotiate additional fees to be paid by the Municipality.
- 10.4 The Municipality shall be responsibility for postage for any and all real and personal property statements and any and all real and personal property notices mailed for all work performed under this Contact.
- 10.5 In the event that Municipality Agents, for whatever reasons, fail or neglect to undertake the tasks in any of the sections of this Contract, and the County Agents have to take on additional work tasks, then the County shall be paid on a time and material basis. Such rates shall be based upon the wages plus benefits of the County Agents performing said tasks.
- 10.6 The Parties agree this Contract is effective as of the initial date as prescribed above when the Contract term begins, or in the event the Contract is signed after this date, then it is effective as of the execution by both Parties to this Contract and shall end on the provided Contract's conclusion date as provided herein, without any further act or notice from either Party being required.

- 10.7 No less than 30 days prior to the Contract's ending date, both Parties may mutually agree to extend this contract for a period of no more than 180 days from the original Contract's ending date. Any, and all, County Services otherwise provided to the Municipality prior to the effective date of this Contract, shall be subject to the terms and conditions provided for herein.
- 10.8 If the Municipality fails, for any reason, to pay the County any monies when and as due under this Contract, the Municipality agrees that unless expressly prohibited by law, the County or the County Treasurer, at their sole option, shall be entitled to a setoff from any other Municipality funds that are in the County's possession for any reason. Funds include but are not limited to the Delinquent Tax Revolving Fund ("DTRF"). Any setoff or retention of funds by the County shall be deemed a voluntary assignment of the amount by the Municipality to the County. The Municipality waives any claims against the County or its Officials for any acts related specifically to the County's offsetting or retaining such amounts. This paragraph shall not limit the Municipality's legal right to dispute whether the underlying amount retained by the County was actually due and owing under this Contract.
- 10.9 If the County chooses not to exercise its right to setoff or if any setoff is insufficient to fully pay the County any amounts due and owing the County under this Contract, the County shall have the right to charge up to the then-maximum legal interest on any unpaid amount. Interest charges shall be in addition to any other amounts due to the County under this Contract. Interest charges shall be calculated using the daily unpaid balance method and accumulate until all outstanding amounts and accumulated interest are fully paid. The interest to be charged shall not exceed the annual maximum rate set forth in MCL 438.41.
- 10.10 Nothing in this Section shall operate to limit the County's right to pursue or exercise any other legal rights or remedies under this Contract against the Municipality to secure reimbursement of amounts due the County under this Contract. The remedies in this Section shall be available to the County on an ongoing and successive basis if Municipality at any time becomes delinquent in its payment. Notwithstanding any other term and condition in this Contract, if the County pursues any legal action in any court to secure its payment under this Contract, the Municipality agrees to pay all costs and expenses, including attorney's fees and court costs, incurred by the County in the collection of any amount owed by the Municipality.
- 10.11 Notwithstanding any other term or condition in this Contract, should the Municipality fail for any reason to timely pay the County the amounts required under this Contract, the Municipality agrees that the County may discontinue, upon thirty (30) days written notice to the Municipality, without any penalty or liability whatsoever, any County services or performance obligations under this Contract.
- 10.12 The Parties agree that this and/or any subsequent amendments thereto, shall not become effective prior to the approval by concurrent resolutions of both the

Oakland County Board of Commissioners and the Governing Body of the Municipality. The approval and terms of this Contract, and/or any possible subsequent amendments thereto, shall be entered in the official minutes and proceedings of both the Oakland County Board of Commissioners and the Governing Body of the Municipality and shall also be filed with the office of the Clerk of the County and the Clerk for the Municipality.

10.13 The Parties agree that this Contract, and/or any possible subsequent amendments, shall be filed with the Michigan Secretary of State and this Contract, and/or any possible subsequent amendments, shall not become effective prior to this required filing with the Secretary of State.

10.14 The Parties agree that except as expressly provided herein, this Contract shall not be changed, supplemented, or amended, in any manner, except as provided for herein, and no other act, verbal representation, document, usage or custom shall be deemed to amend or modify this Contract in any manner.

§11. CANCELLATION OR TERMINATION OF THIS CONTRACT. Except as follows, and notwithstanding any other term or provision in any other section of this Contract, either Party, upon a minimum of ninety (90) calendar days written notice to the other Party, may cancel and/or completely terminate this Contract for any reason, including convenience, without incurring any penalty, expense, or liability to the other Party. The effective date for any such termination is to be clearly stated in the notice.

11.1 At 5:00 p.m. on the effective date of the cancellation of this Contract all Municipality and/or County obligations under this Contract, except those rights and obligations expressly surviving cancellation as provided for in this Contract, shall end.

11.2 The Parties agrees that any and all obligations, including, but not limited to, any and all indemnification and hold harmless promises, waivers of liability, record-keeping requirements, any Municipality payment obligations to the County, and/or any other related obligations provided for in this Contract with regard to any acts, occurrences, events, transactions, or Claim(s) either occurring or having their basis in any events or transactions that occurred before the cancellation or completion of this Contract, shall survive the cancellation or completion of this Contract.

§12. NO TRANSFER OF MUNICIPALITY LEGAL OBLIGATIONS TO THE COUNTY. Except as

expressly provided for in this Contract, the Municipality agrees that this Contract does not, and is not intended to, transfer, delegate, or assign to the County, and/or any County Agent or the Equalization Division any civil or legal responsibility, duty, obligation, duty of care, cost, legal obligation, or liability associated with any governmental function delegated and/or entrusted to the Municipality under any applicable State Property Tax Laws.

12.1 The Municipality shall, always and under all circumstances, remain solely liable for all costs, legal obligations, and/or civil liabilities associated with or in any way related to any Municipality tax appraisal or assessment functions or any other

Municipality legal obligation. The Municipality agrees that under no circumstances shall the County be responsible for any costs, obligations, and/or civil liabilities associated with its Municipality function or any responsibility under any State Property Tax Law.

- 12.2 The Municipality shall not incur or create any debts, liens, liabilities or obligations for the County and shall take all necessary steps to ensure that any debts, liens, liabilities or obligations that the Municipality may incur shall not become a debt, liability, obligation or Claim(s) against the County.
- 12.3 The Parties agree that the Municipality shall always remain responsible for the ultimate completion of all Municipality duties or obligations under any and all applicable State Property Tax Laws. Nothing in this Contract shall relieve the Municipality of any Municipality duty or obligation under any applicable State Property Tax Law.
- 12.4 The Municipality and Municipality Agents shall be and remain responsible for compliance with all Federal, State, and local laws, ordinances, regulations, and agency requirements in any manner affecting any work or performance of this Contract or with any Municipality duty or obligation under any applicable State Property Tax Law.

§13. NO DELEGATION OR DIMINUTION OF ANY GOVERNMENTAL AUTHORITY. The Parties reserve to themselves any rights and obligations related to the provision of all of each Party's respective governmental services, authority, responsibilities, and obligations. Except as expressly provided otherwise herein, this Contract does not, and is not intended to, create, diminish, delegate, transfer, assign, divest, impair, or contravene any constitutional, statutory, and/or other legal right, privilege, power, civil or legal responsibility, obligation, duty of care, liability, capacity, immunity, authority or character of office of either Party to any other person or Party.

- 13.1 The Parties further agree, notwithstanding any other term or condition in this Contract, that no provision in this Contract is intended, nor shall it be construed, as a waiver of any governmental immunity, as provided by statute or applicable court decisions, by either Party, either for that Party and/or any of that Party's County or Municipal Agents.
- 13.2 Notwithstanding any other provision in this Contract, nothing in this Contract shall be deemed to, in any way, limit or prohibit the Oakland County Board of Commissioners statutory rights and obligations to review and/or further equalize Municipality property values or tax assessments and/or further act upon any Municipality assessment(s) of property taxes under any applicable State Property Tax Laws, including, but not limited to challenging any Municipality assessment before the Michigan Tax Tribunal.

§14. INDEMNIFICATION, LIABILITY AND INSURANCE. The Municipality further agrees that the County shall not be liable to the Municipality for any, and all, Claim(s), except as otherwise expressly provided for in this Contract.

- 14.1 The Parties agree that this Contract does not and is not intended to create or include any County warranty, promise, covenant or guaranty, either express or implied, of any kind or nature whatsoever in favor of the other Municipality, and/or any Municipality Agents, or any Municipality Taxpayer or any other person or entity, or that the County's efforts in the performance of any obligation under this Contract will result in any specific monetary benefit or efficiency, or increase in any tax revenue for the Municipality, or will result in any specific reduction or increase in any property assessment, or guarantee that any County services provided under this Contract will withstand any challenge before the State Tax Tribunal or any court or review body, or any other such performance-based outcome.
- 14.2 In the event of any alleged breach, wrongful termination, and/or any default of any term or condition of this Contract by either the County or any County Agent, the County and/or any County Agent shall not be liable to the Municipality for any indirect, incidental, special or consequential damages, including, but not limited to any replacement costs for County Services, any loss of income or revenue, and/or any failure by the Municipality to meet any Municipality obligation under any applicable State Property Tax Laws, or any other economic benefit or harm that the Municipality may have realized, but for any alleged breach, wrongful termination, default and/or cancellation of this Contract, or damages beyond or in excess of the amount(s) of any amount paid to, received or retained by the County at the time of the alleged breach or default in connection with or under the terms of this Contract, whether such alleged breach or default is alleged in an action in contract or tort and/or whether or not the Municipality has been advised of the possibility of such damages. This provision and this Contract are intended by the Parties to allocate the risks between the Parties, and the Parties agree that the allocation of each Party's efforts, costs, and obligations under this Contract reflect this allocation of each Party's risk and the limitations of liability as specified herein.
- 14.3 Notwithstanding any other provision in this Contract, with regard to any and all alleged losses, claims, complaints, demands for relief or damages, suits, causes of action, proceedings, judgments, deficiencies, liability, penalties, litigation costs and expenses, including, but not limited to, any reimbursement for reasonable attorney fees, witness fees, court costs, investigation and/or litigation expenses, any amounts paid in settlement, and/or any other amounts, liabilities of any kind whatsoever which are imposed on, incurred by, or asserted against the Municipality or any Municipality Agent by any third person, including but not limited to any Municipality Agent or Municipality Taxpayer, arising out of any activities or Services to be carried out by any County Agent in the performance of this Contract, the Municipality hereby agrees that it shall have no rights pursuant to or under this Contract against the County and/or any County Agents to or for any indemnification (i.e., contractually, legally, equitably, or by implication) contribution, subrogation, or other right to be reimbursed by the County and/or any of County Agents based upon any and all legal theories or alleged rights of any kind, whether known or unknown, for any and all alleged losses, claims, complaints, demands for relief or damages, judgments, deficiencies, liability, penalties, litigation costs and expenses of any kind whatsoever which are imposed on, incurred by, or asserted against the Municipality and which are alleged to have arisen under or are in any way based or predicated upon this Contract.

14.4 Each Party shall be responsible for any Claims made against that Party and for the acts of its Employees or Agents. In any Claims that may arise from the performance of this Contract, each Party shall seek its own legal representation and bear the costs associated with such representation including any attorney fees. Except as otherwise provided in this Contract, neither Party shall have any right under any legal principle to be indemnified by the other Party or any of its Employees or Agents in connection with any Claim. This Contract does not, and is not intended to, impair, divest, delegate, or contravene any constitutional, statutory, and/or other legal right, privilege, power, obligation, duty, or immunity of the Parties. Nothing in this Contract shall be construed as a waiver of governmental immunity for either Party.

14.5 The Parties agree the County shall not be in breach of this Contract or responsible for any consequential or compensatory damages arising from any late performance or non-performance of this Contract agreement caused by circumstances which are beyond the County's control (e.g., extreme illnesses, natural disasters, or other "acts of God").

§15. **INDEPENDENT CONTRACTOR.** The Parties agree that at all times and for all purposes under the terms of this Contract, the County's and/or any and all County Agents' legal status and relationship to the Municipality shall be that of an Independent Contractor. Except as expressly provided herein, each Party will be solely responsible for the acts of its own employees, Agents, and servants during the term of this Contract. No liability, right or benefits arising out of an employer/employee relationship, either express or implied, shall arise or accrue to either Party as a result of this Contract.

§16. **COUNTY PRIORITIZATION OF COUNTY RESOURCES.** The Municipality acknowledges and agrees that this Contract does not, and is not intended to, create either any absolute right in favor of the Municipality, or any correspondent absolute duty or obligation upon the County, to guarantee that any specific number(s) or classification of County Agents will be present on any given day to provide County services to the Municipality.

§17. **NO THIRD-PARTY BENEFICIARIES.** Except as expressly provided herein for the benefit of the Parties (i.e., County or Municipality), this Contract does not, and is not intended to, create, by implication or otherwise, any direct or indirect obligation, duty, promise, benefit, right to be indemnified (i.e., contractually, legally, equitably, or by implication) and/or any right to be subrogated to any Party's rights in this Contract, and/or any other right of any kind, in favor of any person, including, but not limited to, any County Agent or Municipality Agent or any Municipality Taxpayer, any Taxpayer's legal representative, any organization, any alleged unnamed beneficiary or assignee, and/or any other person.

§18. **CONFIDENTIALITY.** The Parties agree, not to disclose any information which has been determined confidential by the Commission, and at least annually will review such requirements for confidential information handling with staff that will have contact with

such record information.

- §19. **CONSTRUED AS A WHOLE.** The language of all parts of this Contract is intended to and, in all cases, shall be construed as a whole according to its fair meaning, and not construed strictly for or against any Party. As used in this Contract, the singular or plural number, possessive or non-possessive shall be deemed to include the other whenever the context so suggests or requires.
- §20. **CAPTIONS.** The section headings or titles and/or all section numbers contained in this Contract are intended for the convenience of the reader and not intended to have any substantive meaning and are not to be interpreted as part of this Contract.
- §21. **NOTICES.** Except as otherwise expressly provided for herein, any and all correspondence, invoices, and/or any other written notices required, permitted or provided for under this Contract to be delivered to either Party shall be sent to that Party by first class mail. All such written notices, including any notice canceling or terminating this Contract as provided for herein, shall be sent to the other Party's signatory to this Contract, or that signatory's successor in office, at the addresses shown in this Contract. All correspondence or written notices shall be considered delivered to a Party as of the date that such notice is deposited with sufficient postage with the U.S. Postal Service.
- §22. **WAIVER OF BREACH.** The waiver of a breach of any provision of this Contract shall not operate or be construed as a waiver of any subsequent breach. Each and every right, remedy and power granted to either Party or allowed it by law shall be cumulative and not exclusive of any other.
- §23. **ENTIRE CONTRACT.** This Contract sets forth the entire agreement between the County and the Municipality and fully supersedes any and all prior agreements or understandings between them in any way related to the subject matter hereof. It is further understood and agreed that the terms and conditions herein are contractual and are not a mere recital and that there are no other agreements, understandings, contracts, or representations between the County and the Municipality in any way related to the subject matter hereof, except as expressly stated herein. This Contract shall not be changed or supplemented orally and may be amended only as otherwise provided herein.

For and in consideration of the mutual assurances, promises, acknowledgments, warrants, representations, and agreements set forth in this Contract, and for other good and valuable consideration, the receipt and adequacy of which is hereby acknowledged, the undersigned hereby execute this Contract on behalf of the Parties, and by doing so legally obligate and bind the Parties to the terms and conditions of this Contract.

{SIGNATURES CONTAINED ON FOLLOWING PAGES}

IN WITNESS WHEREOF, Tim Greimel, Mayor of the City of Pontiac, hereby acknowledges that he has been authorized by a resolution of the Governing Body of the City of Pontiac, a certified copy of which is attached, to execute this Contract on behalf of the Municipality and hereby accepts and binds the City of Pontiac to the terms and conditions of this Contract.

EXECUTED: _____
Tim Greimel, Mayor
City of Pontiac

DATE: _____

WITNESSED: _____
Garland S. Doyle, Clerk
City of Pontiac

DATE: _____

IN WITNESS WHEREOF, David T. Woodward, Chairperson, Oakland County Board of Commissioners, hereby acknowledges that he has been authorized by a resolution of the Oakland County Board of Commissioners, a certified copy of which is attached, to execute this Contract on behalf of the Oakland County, and hereby accepts and binds Oakland County to the terms and conditions of this Contract.

EXECUTED: _____ DATE: _____
David T. Woodward, Chairperson Oakland County Board
of Commissioners

WITNESSED: _____ DATE: _____

(Print Name) _____ DATE: _____
County of Oakland

CONSENT AGENDA

H



CITY OF PONTIAC

OFFICIAL MEMORANDUM

Executive Branch

TO: Honorable Mayor, Council President, and City Council Members

FROM: Alicia Martin, Purchasing Manager
Timothy Sadowski, Finance Director

DATE: 10/10/2023, for Session 10/17/2023

RE: REQUESTING COUNCIL'S APPROVAL TO EXECUTE AN AGREEMENT TO REINSTATE THE BS&A SOFTWARE PERSONNEL MANAGEMENT ANNUAL SERVICE FEES, IMPLEMENTATION AND TRAINING

The Finance Director and Purchasing Manager request the Council's approval to execute an agreement to reinstate the BS&A Personnel Management Software Modules. The two programs include Payroll and Human Resources. The Finance Department currently uses BS&A Software to provide the General Ledger Module to maintain the financial reporting and ADP Software to process payroll. By reinstating the BS&A Personnel Management Software the modules will directly post the accounting entries to the ledger based on real time activity.

The City of Pontiac will execute an agreement with only those contractors who receive a City of Pontiac Income Tax Clearance in accordance with 110-71 Uniform city income tax ordinance.

WHEREAS, The Purchasing Manager has ensured that the purchase is following the City's municipal code, Division II. Purchasing, Section 2-517, 2-518, and 2-519 pertaining to major purchases.

WHEREAS, the Purchasing Manager is requesting approval to execute a City agreement with BS&A Software

NOW, THEREFORE, The Pontiac City Council approves the Mayor or Mayor Designee to execute the BS&A Software proposal dated October 3, 2023

Proposal for Reinstatement of Software and Services, Presented to...

City of Pontiac, Oakland County MI

October 3, 2023

Quoted by: Dan J. Burns, CPA



Thank you for the opportunity to quote our software and services.

At BS&A, we are focused on delivering unparalleled service, solutions, support, and customer satisfaction. You'll see this in our literature, but it's not just a marketing strategy... it's a mindset deeply embedded in our DNA. Our goal is to provide such remarkable customer service that our customers feel compelled to remark about it.

*We are extremely proud of the many long-term customer relationships we have built. Our success is directly correlated with putting the customer first and consistently choosing to **listen**. Delivering unparalleled customer service is the foundation of our company.*

BS&A Software
14965 Abbey Lane Bath MI 48808
(855) BSA-SOFT / fax (517) 641-8960
bsasoftware.com

Cost Summary

Applications and Annual Service Fee prices based on an approximate parcel count of 3,506. Software is licensed for use only by municipality identified on the cover page. If used for additional entities or agencies, please contact BS&A for appropriate pricing. Prices subject to change if the actual count is significantly different than the estimated count.

Reinstatement of Application

Personnel Management

Payroll .NET				\$5,385
Human Resources .NET				\$5,065
			Subtotal	\$10,450

Implementation and Training

- \$1,200/day
- Days quoted are estimates; you are billed for actual days used

Software Setup	Days:	1		\$1,200
Personnel Management Applications	Days:	1		\$1,200
	Total:	2	Subtotal	\$2,400



Cost Totals

Not including Annual Service Fees

Applications	\$10,450
Implementation and Training	\$2,400
Total Proposed	\$12,850
<i>Travel Expenses</i>	\$255

Payment Schedule

- 1st Payment: **\$10,450** to be invoiced at start of training.
- 2nd Payment: **\$2,655** to be invoiced upon completion of training.



Annual Service Fees

Service and support during are included in your reinstatement price. Thereafter, Service Fees are billed annually. BS&A Software reserves the right to increase the Annual Service Fee by no more than the yearly Consumers Price Index (CPI).

Personnel Management	
Payroll .NET	\$5,385
Human Resources .NET	\$5,065
Total Annual Service Fees	\$10,450



Optional Item(s)

Program Customization

BS&A strives to provide a flexible solution that can be tailored to each municipality's needs. However, in some cases, custom work may be required. Typical examples include:

- ` custom payment import/lock box import
- ` custom OCR scan-line
- ` custom journal export to an outside accounting system
- ` custom reports

If you require any custom work, please let us know so that we can better understand the scope of your request and include that in a separate proposal.



Acceptance

Signature constitutes...

1. An order for products and services as quoted
Quoted prices do not include Program Customization, training beyond the estimated number of days, or recommended Bank Reconciliation Consultation
2. Agreement with the proposed Annual Service Fees
3. Acceptance of BS&A's hardware recommendations required to efficiently run the .NET applications

Signature

Date

BS&A PLEDGE. We offer a one-year, risk-reversal pledge on our software. If, up to a year after installation, you are not happy with our software and service, you can return our software for a full refund.

Returning Accepted Proposal to BS&A

Please return the entire proposal, with signature/date (this page) and contact information (next page) filled out, by any of these methods:

Mail: BS&A Software
14965 Abbey Lane
Bath, MI 48808

Fax: (517) 641-8960

Email: dburns@bsasoftware.com

Once your proposal is received, a BS&A representative will contact you to begin the scheduling process.



Contact Information

If any mailing addresses are PO Boxes, please also provide a Street Address for UPS/Overnight mail.

If additional contacts need to be submitted, please make a copy of this page.

Key Contact for Implementation and Project Management

Name _____ Title _____

Phone/Fax _____ Email _____

Mailing Address _____

City, State, Zip _____

IT Contact

Name _____ Title _____

Phone/Fax _____ Email _____

Mailing Address _____

City, State, Zip _____

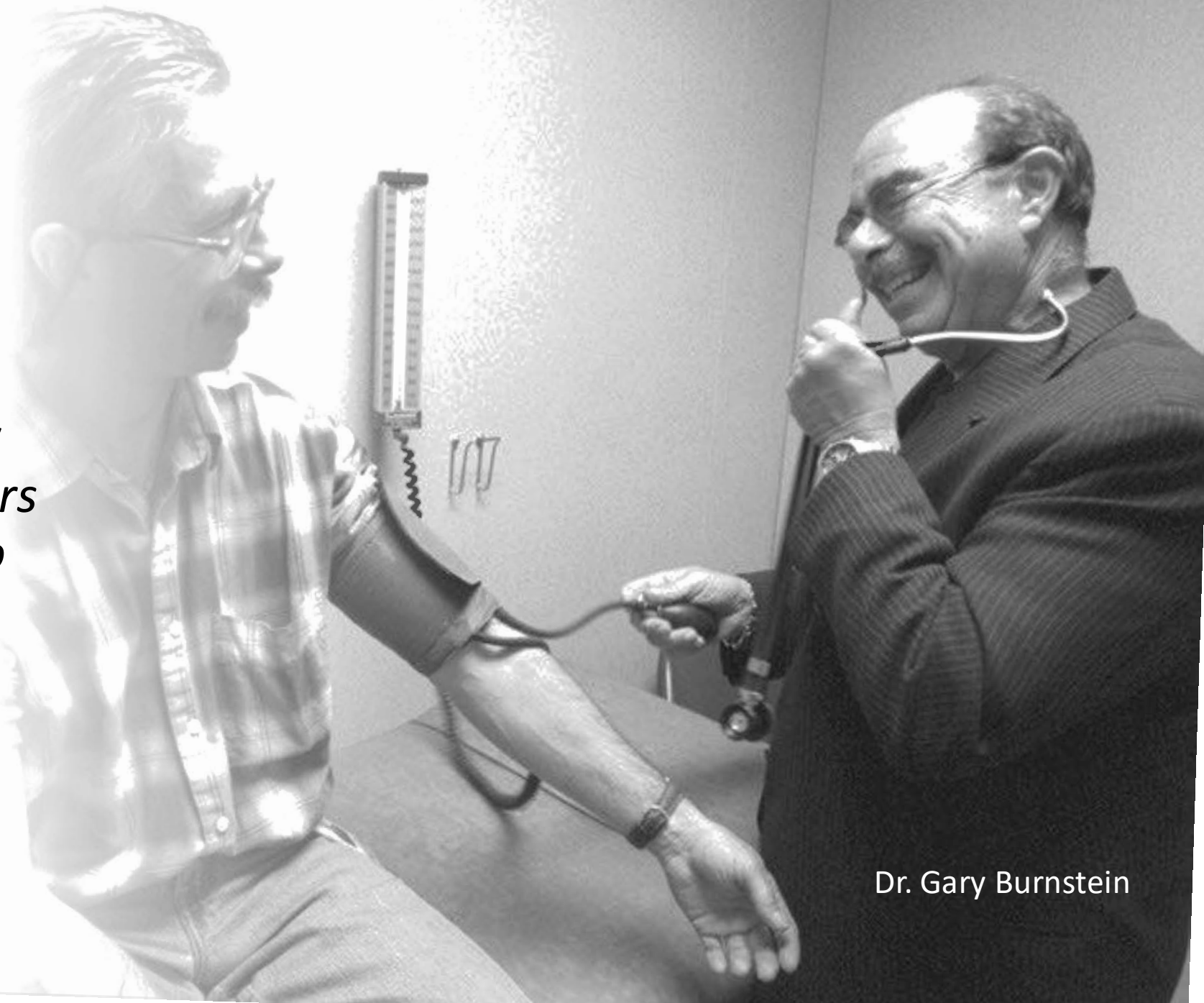


#1

**SPECIAL
PRESENTATION**



We help our community thrive by removing barriers and increasing access to quality care.



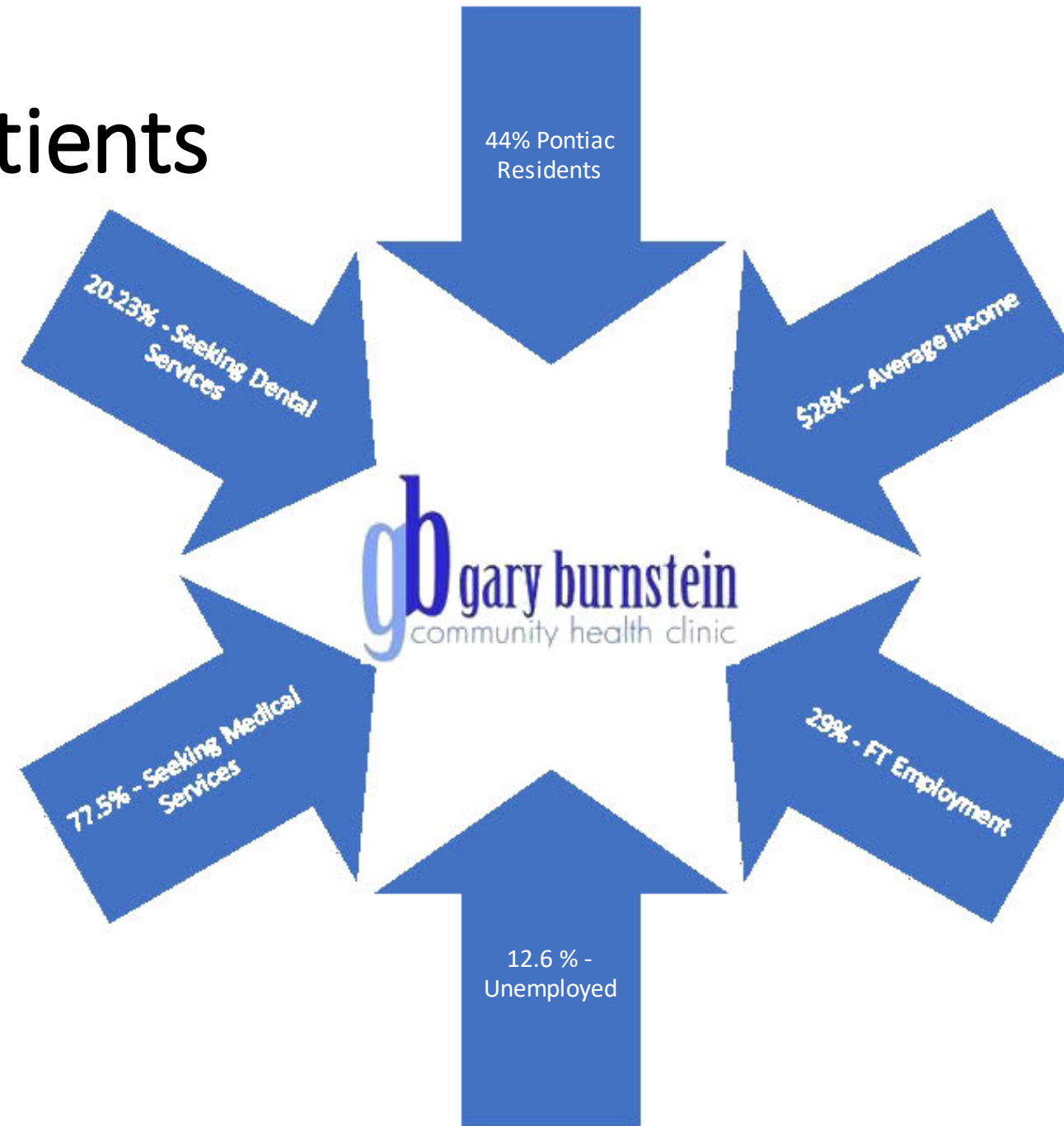
Dr. Gary Burnstein

Quality Healthcare

- **FREE High Quality** Medical, Dental, and Pharmacy
- Uninsured/Underinsured Michigan Residents
- 18+
- Income Eligibility Requirements
- Intake/Application Process
- Onsite Lab
- Specialty Clinics
- **NO COST TO THE PATIENT**



Meet Our Patients



Here's What They're Saying About GBCHC

"GBCHC has undoubtedly been the best medical care I have received. I love the Gary Burnstein Community Health Clinic. Thank you."

JM, PONTIAC, MI

"There was no difference in the quality of service at GBCHC from my doctors when I had insurance. It's important for people to know the clinic isn't a last stop."

SP, PONTIAC, MI

"I had no idea I had a heart problem! The doctor ran an EKG test and immediately sent me to the emergency department. I was in the hospital a full week for a serious heart condition."

"The clinic saved my life that day!"

CS, PONTIAC, MI

Our Partners



Trinity Health



Wayne County Community College District



michigan dental ASSOCIATION



OAKLAND COMMUNITY COLLEGE

A Call to Action



Refer



Volunteer



Collaborate



Give

Summary



GBCHC is a trusted health partner for the Pontiac Community



FREE High-quality for the uninsured and underinsured residents of Michigan



Medical, Dental, and Pharmacy Services



Hours of Operation: 9:00 a.m.-4:00 p.m., Monday-Friday



Refer, Volunteer, Collaborate, Give

#9

ORDINANCE

**Resolution of the Pontiac City Council
To Approve First Reading of Zoning Ordinance Map Amendment
to Rezone the parcel 64- 14-21-451-002 at 729 Linda Vista Drive**



Resolution to Approve First Reading of Zoning Ordinance Map Amendment to Rezone the parcel totaling 9.6 acres at 729 Linda Vista Drive

At a meeting of the City Council (“Board”) of the City of Pontiac, County of Oakland, State of Michigan (the “City”) at a meeting held on _____, at 47450 Woodward Ave, Pontiac, MI 48342 at 12:00 p.m., there were:

PRESENT: _____

ABSENT: _____

The following preambles and resolution were offered by _____ and seconded by _____:

WHEREAS, before the City of Pontiac City Council for consideration is an Ordinance to amend the City of Pontiac Zoning Ordinance Map to rezone the parcel (64- 14-21-451-002) totaling 9.6 acres at 729 Linda Vista Drive; specifically, to amend the Zoning Ordinance Map which list these properties as R-1 One Family Dwelling to C-3 Corridor Commercial.

WHEREAS, the applicant has offered a conditional rezoning, which prohibits 17 land uses from operating in the C-3, Corridor Commercial Zoning District to protect neighboring properties from noise, traffic, pollution, and intense land uses.

WHEREAS, the City of Pontiac City Council finds it is in the best interest for the health, safety, and welfare, to reject the Planning Commission’s Recommendation and approve the amendments to the Zoning Ordinance Map as presented.

NOW THEREFORE, BE IT RESOLVED by the Pontiac City Council that it hereby adopts the first reading of the amendments as presented to the City Council on _____, to the City’s Zoning Ordinance Map.

A roll call vote on the foregoing resolution was taken, the result of which is as follows:

YES:

NO:

ABSTAIN:

THE RESOLUTION WAS THEREUPON DECLARED ADOPTED.

CERTIFICATION

I, the undersigned, the duly qualified and acting Clerk of the City of Pontiac, Michigan, do hereby certify that the foregoing is a true and complete copy of a resolution adopted by the City Council at a regular meeting held on _____, the original of which is on file in my office, and that such meeting was conducted and public notice thereof was given pursuant to and in compliance with Act No. 267, Michigan Public Acts of 1976, as amended, and that minutes of such meeting were kept and are available as required by such Act.

Dated: October ____, 2023

By: _____
Its: City Clerk



TO: City Council
FROM: Mark Yandrick, Planning Manager
DATE: August 30, 2023, Updated October 11, 2023
RE: Zoning Map Amendment, ZMA23-011, 729 Linda Vista Dr.

Executive Summary

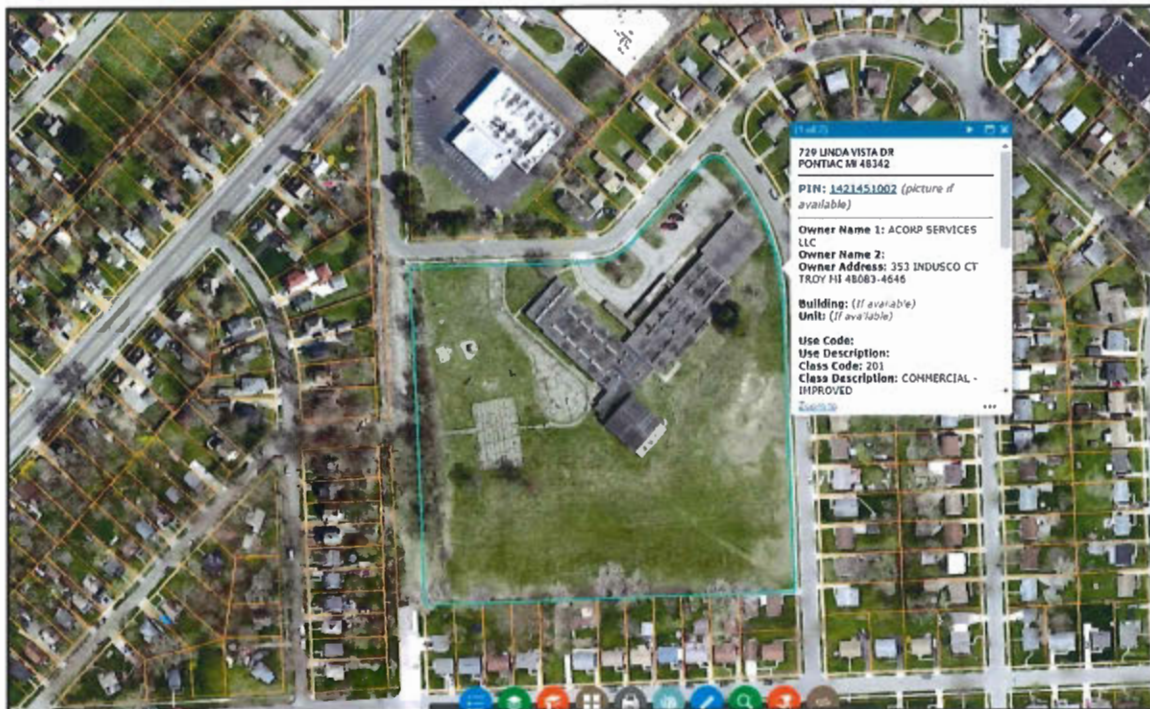
The current owner of the former Mark Twain School, Michelle D’Souza of ACORP Service, LLC requests the future development of a parts assembly building along with workforce development. The requested C-3, Commercial Corridor rezoning is the least intensive use and the applicant is relying on Joslyn Road as a thoroughfare of the City. The applicant has had several community meetings in this Council District to obtain support for this proposal.

Quick Facts	
Curr. Zoning	R-1, One-Family Dwelling
Request	C-3, Corridor Commercial
Current Use	Former School, Vacant for 10+ years
Parcel Size	9.5 acres

The applicant provided a conditional rezoning agreement with this application that would restrict 17 land uses that would normally be a permitted use or achieve a special exception permit in the C-3 (Commercial Corridor District).

The Planning Commission at its public hearing on September 5, 2023 recommended approval of this conditional rezoning, 6-0.

Figure 1: Aerial of the Existing Site



Proposal

The applicant is proposing this rezoning to apply for a special exception request for a parts assembly at the site for electric vehicle charging stations, with everything assembled on site except the batteries, which will be stored and installed off site.

The applicant proposes to demolish the former Mark Twain school and rebuild the site. While a Site Plan is not part of this application, they have presented a concept plan where their trucks would access the site off of a private driveway constructed directly from Joslyn Road while their employees would access the site on the reconfigured parking lot on Linda Vista Drive. The applicant plans to keep the same vacant land vacant on the southern and southeastern property lines as it exists today.

If the zoning map amendment were to be adopted, the applicant would apply for a Special Exception Permit and Site Plan simultaneously to the Planning Commission. The Special Exception Process is an opportunity for the Planning Commission to review the proposal and zoning standards and identify if the applicant would need to provide anything additional to protect the health, safety, and welfare of the neighboring properties.

City Staff has visited one of their sites in the City of Troy. Staff noticed that any noise of their operations, which are all inside, could not be heard outside of the building.

Figure 2: View from Linda Vista Drive



Figure 3: View from Vernon Drive (Southeast of Property)



Overview

Approval of this request would rezone one (1) parcel from R-1 One Family Dwelling to C-3 Corridor Commercial. The R-1 Zoning classification is fairly restrictive. The uses permitted include:

- one family dwellings
- state licensed residential facilities for six (6) or fewer persons
- community gardens
- parks
- bed and breakfasts
- golf courses
- cemeteries
- public transit terminals
- schools
- religious institutions

Figure 4: Current Zoning Map



The C-3 Commercial Corridor district, on the other hand, permits a much broader range of commercial uses intended to serve larger populations and traffic along throughfares, also known as Type A streets, in the City.

Some of these permitted uses in the C-3 Commercial Corridor District include:

- Mixed Use Buildings
- Banks
- Bars and Taverns
- Inns and Hotels
- Offices
- Restaurants
- Retail Sales up to 75,000 square feet
- Light Manufacturing
- Nontoxic, nonhazardous wholesale storage and distribution

Conditional Rezoning Agreement

The applicant provided conditions that would prohibit the following 17 land uses that would normally be allowed in the C-3 zoning district or require a special exception. These land uses are:

- a. Automobile Services (Commercial) as defined in the City’s Zoning Ordinance
- b. Bakery or confectionary

- c. Bar, tavern, or alcohol service establishment
- d. Child care center or day care center
- e. Funeral home or mortuary
- f. Hotel or inn
- g. Medical marijuana facility
- h. Personal service establishment as defined in the City's Zoning Ordinance
- i. Pet boarding facility
- j. Restaurant
- k. Retail sales
- l. Terminal public transportation
- m. Toxic or hazardous material storage and/or distribution
- n. Hospital
- o. Veterinary hospital and/or clinic
- p. Outdoor retail sales
- q. Outdoor sidewalk and/or patio dining

Approval of this request would alter the dimensional requirements for these parcels. The R-1 district requires a front yard setback of 25 feet, a rear yard setback of 30 feet, and side setbacks of 5 feet. The C-3 district permits zero-foot front yard setbacks, 5-foot side yard setback and 20-foot rear yard setbacks. Both districts limit the height of structures to 35 feet.

Standards of Approval

When considering rezonings, the Planning Commission and City Council shall consider the following criteria.

- A. Consistency with the goals, policies and objectives of the Master Plan and any sub-area plans. If conditions have changed since the Master Plan was adopted, consistency with recent development trends in the area shall be considered.

The Master Plan's Future Land Use map classifies the subject property as Residential, accounting for the former school property as an accessory land use to the residential land use. This property has been vacant for over ten (10) years and subject to a lot of blight, dumping, and vandalism, which is a threat to this neighborhood and community.

The residential zoning district only allows for a limited amount of land uses. This project aims to allow for a redevelopment, which is a key recommendation of the 2014 Master Plan. The Special Exception process will ensure the long term safety of the neighborhood from intensity of traffic, lighting, noise and pollution are paramount to accompany this zoning map amendment request.

- B. Compatibility of the site's physical, geological, hydrological and other environmental features with the uses permitted in the proposed zoning district.

The property is not located within a floodplain or wetland. The site is located on the top of a big hill

and provides plenty of green space for extra buffer yard to the south and southeast.

- C. Evidence the applicant cannot receive a reasonable return on investment through developing the property with one (1) or more of the uses permitted under the current zoning.

Under the current designation the property is only permitted to be used as a single-family residence or for some institutional uses such as community centers or schools, which there has been not been much interest in since the property has been vacant since the Mark Twain school closed.

- D. Compatibility of all the potential uses allowed in the proposed zoning district with surrounding uses and zoning in terms of land suitability, impacts on the environment, density, nature of use, traffic impacts, aesthetics, infrastructure, and potential influence on property values.

While The C-3 district allows more intense land uses than the R-1 district, the applicant provided the conditional rezoning agreement to limit the allowable uses for the property if this rezoning was approved. This mitigates negative impacts to the surrounding neighborhood.

The school had a lot of traffic for pickups and noise for children. This intended land uses would likely have less traffic and less noise. City Staff has visited one of their sites in the City of Troy and any noise of their operations could not be heard outside of the building. The Special Exception process can ensure proper aesthetics for the surrounding neighborhood.

- E. The capacity of the City's utilities and services are sufficient to accommodate the uses permitted in the requested district without compromising the health, safety and welfare of the City.

The City's utilities and services are sufficient to accommodate the proposed use. The site was previously used as a public school and the utilities are designed to accommodate more than what would be needed for this light manufacturing use.

- F. The capability of the street system to safely and efficiently accommodate the expected traffic generated by uses permitted in the requested zoning district.

Joslyn Avenue south of the Perry Street can handle the small truck traffic anticipated. The vehicle traffic, largely from employees, is expected to much less than the traffic from the school, which had many pickups and drop-offs during peak times of the day.

- G. The boundaries of the requested rezoning district are reasonable in relationship to surroundings and construction on the site will be able to meet the dimensional regulations for the requested zoning district.

The boundaries of the requested rezoning district are sufficient for the development. The applicants concept plans show plenty of space to meet the zoning code requirements, including setback, bufferyard, and stormwater regulations where a variance is not anticipated.

- H. If a rezoning is appropriate, the requested zoning district is considered to be more appropriate from the City's perspective than another zoning district.

The applicant worked with City Staff to determine the appropriate zoning district for this property and the development being proposed. The C-3 zoning district was selected because it represents the least change necessary to permit the light manufacturing use proposed by the applicant.

- I. If the request is for a specific use, rezoning the land is considered to be more appropriate than amending the list of permitted or special land uses in the current zoning district to allow the use.

It would not be appropriate to amend the list of uses permitted in the R-1 One Family district to include light manufacturing/parts assembly as it's an incompatible use for the zoning district, which is the least intense zoning district other than open space.

- J. The requested rezoning will not create an isolated or incompatible zone in the neighborhood.

While the C-3 zoning would be in the center of the neighborhood, the zoning district is adjacent to C-1, Local Business properties to the north and there are C-3 properties nearby as well along Perry Street. This rezoning is really an extension of thoroughfare traffic of Joslyn Street from Perry Street to the site. This use however, will not bring any additional traffic into the neighborhood as the vehicle and truck entrances are both near the entrance to the neighborhood.

Summary

ACORP proposes a unique and transformative conversion of a property with a vacant school to a parts assembly with workforce development at the site. The opportunity for redevelopment for this property for R-1 district uses is scarce due to lack of demand for new residential homes, schools and lack of resources for more parks. The applicant is requesting this commercial zoning at the terminus of a City of Pontiac Thoroughfare (Type A Street).

This use also hopes to establish a business that has a minimal amount of noise and creates workforce development opportunity for residents of this neighborhood and Pontiac.

Planning Commission Recommendation

Planning Commission Recommended APPROVAL, 6-0, at the public hearing on September 5, 2023 with the condition supplied by the applicant.



Application for Zoning Map Amendment

City of Pontiac

Office of Land Use and Strategic Planning

47450 Woodward Ave, Pontiac, MI 48342

T: 248.758.2800 F: 248.758.2827

Property/Project Address: 729 Linda Vista Drive

Office Use Only
PF Number: _____

Sidwell Number: 64-14-21-451-002

Date: 7-11-2023

Instructions: Completed applications with appropriate fee shall be submitted to the Office of Land Use and Strategic Planning at least 30 days prior to the regularly scheduled Planning Commission meeting. Applications must be complete in all respects with supporting documents such as site plan, property survey etc. Planning staff will schedule the application for consideration by the Planning Commission in accordance with the attached schedule. Incomplete applications will delay the review process.

Applicant (please print or type)

Name	ACORP Services LLC		
Address	1601 Valdosta Circle		
City	Pontiac		
State	MI		
ZIP Code	48340		
Telephone	Main: 248-588-1781	Cel:	Fax:
E-Mail	michelle.dsouza@ubtus.com		

Project and Property Information

Name of Proposed Development: Acorp Building Project

The subject property is location at 729 Linda Vista Drive on the N / S / E / W side of Gate St. between Joslyn Ave. and Vernon Dr.

The property is zoned: R-1

Proposed Zoning District: C-3, Corridor Commercial Mixed Use District

It is proposed that the property will be used as: Manufacturing Facility

The subject property is legally described as follows (include sidwell numbers):

13n, r10a, sac21 Assessor's Plat No.13 Lots 33 to 37 Inclu Exo W 50ft of each, also exo N 25ft of Lot 37, exo W 50ft thereof, also Lots 50 to 53 Incl, also lots 55, 56 & 57, also all of VAC Pontiac Dr, adj to SD Lot.

Property Owner Information

Name	ACORP Services LLC.		
Address	1601 Valdosta Circle		
City	Pontiac		
State	MI		
ZIP Code	48083		
Telephone	Main: 248-588-1781	Cell:	Fax:
E-Mail	michelle.dsouza@ubtus.com		

Are you the Owner _____ Agent/rep. of the owner _____ Other _____

The proposed will be used for the following purpose (provide as much detail as possible with photographs, sketches, site plans, written documents, etc.).

See attached

State the reason for the Zoning Map Amendment, particularly the manner in which the City will benefit if the amendment is approved and why such change will not be detrimental to the public welfare and/or the property rights of other persons located in the vicinity of the site.

See attached

Michelle Dsouza

Signature of Owner

Michelle Dsouza

Signature of Applicant

State of Michigan
 County of Oakland

On this 11 day of July, A.D., 2023, before me personally appeared the above named person, who being duly sworn, stated he/she has read the foregoing application, by him/her signed, and know the contents thereof, and that the same is true of his/her own knowledge, except as to the matters therein stated to be upon information and belief and so as to those matters he/she believes it to be true.

HARITHA NANNAPANENI

Notary Public, Oakland County, Michigan

My Commission Expires: 08-25-2026

HARITHA NANNAPANENI
 Notary Public, State of Michigan
 County of Oakland
 My Commission Expires 08-25-2026
 Acting in the County of OAKLAND



Furthermore, to mitigate any potential disruption to the neighborhood, we intend to install bay doors on the west side of the building, facilitating direct access from Joslyn Road for trucks and preventing them from passing through residential areas. Joslyn Road will be partially opened to accommodate truck traffic. See Figure 7 and 8.



Figure 7. West side showing Bay Doors

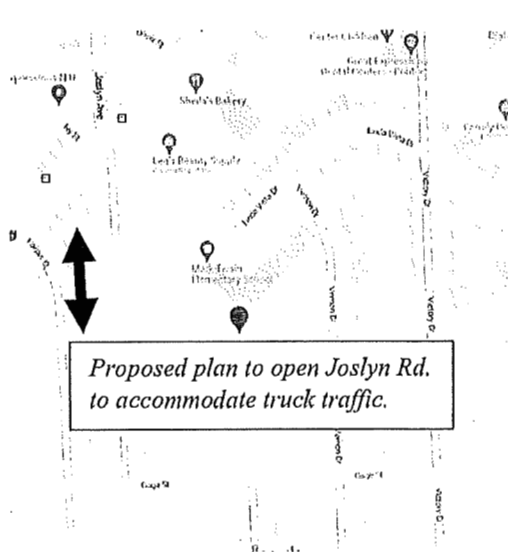


Figure 8. Proposed partial opening of Joselyn





This facility will encompass various functional areas, such as offices, a warehouse and production area, lunchrooms, conference rooms, bathrooms, locker rooms, and a welcoming lobby. See Figure 5 and 6. We have also prioritized landscaping to ensure the property's aesthetic appeal and functionality.

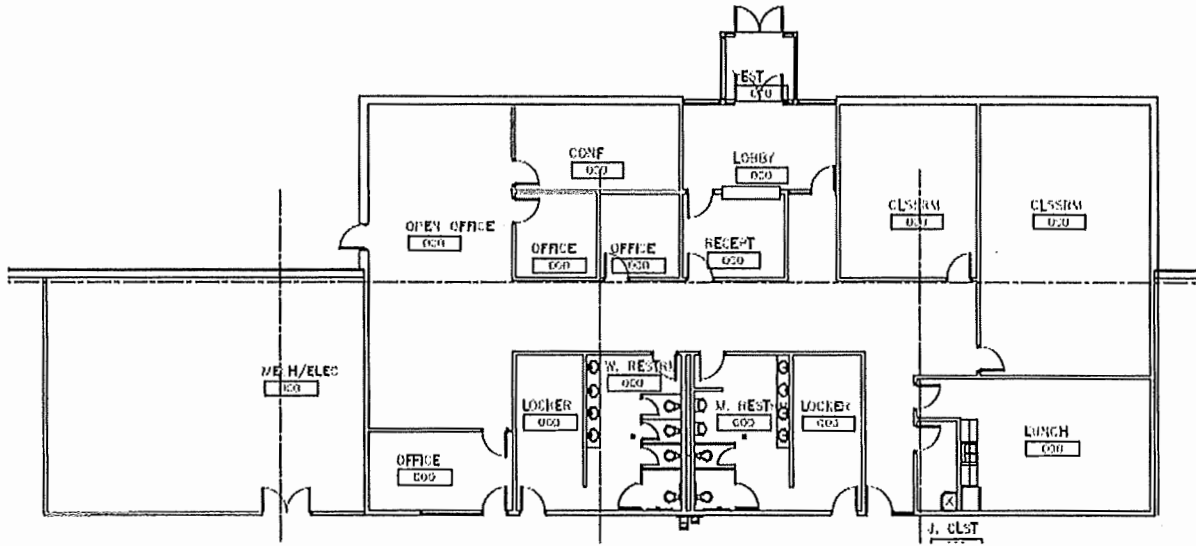


Figure 5 - Artist rendering, building floorplan.

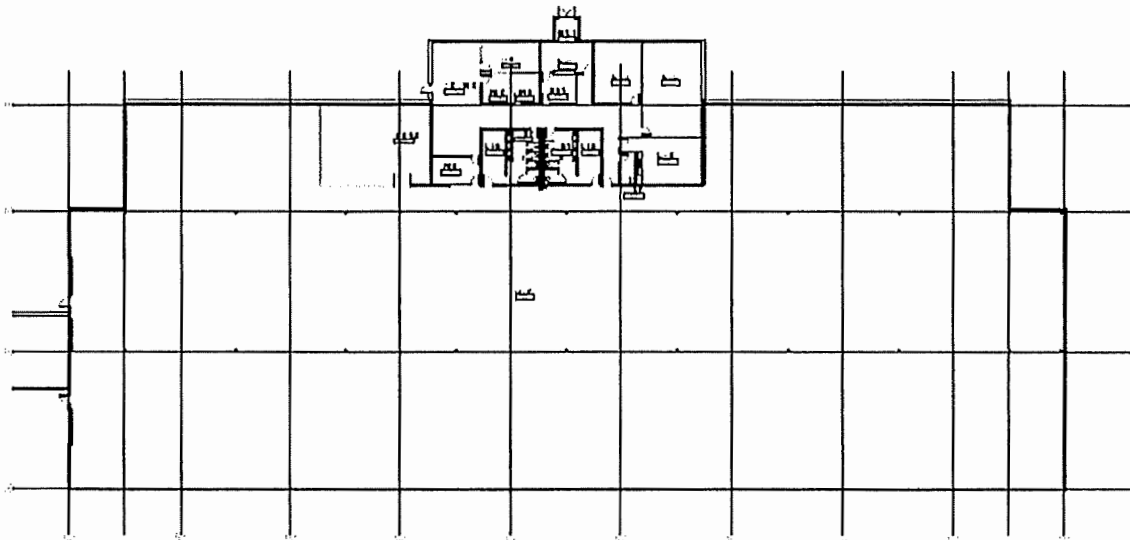


Figure 6 - Artist rendering, building floorplan including production/warehouse.



crucial. It aims to transform the property into a thriving hub for manufacturing and employment opportunities, bringing economic growth and social improvement to the City of Pontiac.

The existing zoning classification for the proposed facility is One Family Dwelling (R-1). The surrounding area features a blend of commercial and residential properties, with convenient access to surface roadways and essential utilities such as municipal sanitary sewer, water, electricity, and gas connections. We are seeking a zoning change to C-3, Corridor Commercial Mixed Use District.

In conclusion, our rezoning request seeks to breathe new life into an underutilized property, turning it into a vibrant center for manufacturing and job creation. By providing sustainable employment options for low-income residents, our project aligns with Altire's mission of integrating marginalized communities into the burgeoning technology industry. Additionally, the proposed revitalization plan includes the construction of a 50,000 square foot single-story manufacturing facility. See Figure 4 – Artist rendering:




Figure 4 – Artist rendering, overview.



State the reason for the Zoning Map Amendment, particularly the manner in which the City will benefit if the amendment is approved and why such change will not be detrimental to the public welfare and/or the property rights of other persons located in the vicinity of the site.

The ACORP Building Project, located at 729 Linda Vista Drive in Pontiac, MI, occupies the southeast ¼ of Section 21 in Pontiac (T.03./R.10E.). Spanning across 9.463 acres, the property currently encompasses a single building previously known as Mark Twain Elementary School. Constructed in 1956 with an addition in 1961, the building has been vacant and unused since approximately 2008 when the school closed. Regrettably, over time, the building has become entirely unusable, serving as a dumping ground for garbage, parking for cars, and a shelter for squatters. The presence of drug paraphernalia poses a significant safety risk. See Figure 1 and 2.




Figure 1: Outside view of 729 Linda Vista

Figure 2: Inside view of 729 Linda Vista

Our proposed project aligns with the objectives outlined in the Pontiac Master Plan, particularly in terms of encouraging the commercial, industrial, mixed-use, and green redevelopment of vacant and underutilized buildings. Given the property's vacancy since 2008 and the current state of the building, our revitalization initiative becomes even more



We firmly believe that innovation is the catalyst for the resurgence of the City of Pontiac. To achieve long-term improvement and community growth, the key lies in job creation. Without viable employment opportunities offering fair wages and benefits, both the city and its residents will continue to face significant challenges. By undertaking the construction of Sheltron Inc.'s facility, Altire seeks to generate 12 permanent full-time, full-year job opportunities, with a focus on providing 10 of these positions to individuals from low-income backgrounds. Additionally, we anticipate a 20% annual growth rate for these job opportunities starting from the first year. Our objective is to bring renewed hope to a community that has endured neglect for an extended period of time.

In addition to job creation, we recognize the importance of providing comprehensive support to our employees. As part of our commitment, we will offer mentorship, coaching, and training programs. We will also provide credit counseling and support services, including credit report review to identify and rectify any errors or inaccuracies. Furthermore, we will work with credit bureaus to improve credit ratings and discuss financial practices to enhance creditworthiness. Our commitment extends to assisting with tax preparation, ensuring individuals take full advantage of available tax credits such as the Earned Income Tax Credit, and encouraging them to save their tax refunds by facilitating direct deposits into their savings accounts.

Altire will also provide homeownership education and counseling, guiding individuals on selecting a home, understanding mortgages, and the responsibilities and risks associated with homeownership. Pre-homeownership training will be available to assess readiness and address potential barriers to homeownership. Moreover, we will conduct Breaking Barriers classes, focused on challenging negative thinking patterns, addressing destructive habits, promoting accountability, building self-esteem, and broadening horizons for Pontiac's underserved residents. We will also offer assistance with various financial tasks such as tax filing, loan applications, opening bank accounts, credit counseling, household budgeting, and bill payment. Additionally, we will serve as a liaison with Oakland County Michigan Works and other project partners, facilitating connections to health services, alcohol and drug abuse counseling and treatment, adult education, mental health services, and housing resources. Programs for adolescent parent self-sufficiency, crisis pregnancy counseling, and prevention of elementary school grade retention will also be coordinated.



The proposed will be used for the following purpose (provide as much detail as possible with photographs, sketches, site plans, written documents, etc.).

ACORP Services LLC, (ACORP) purchased the property at 729 Linda Vista with the intention of leasing space to Altire Community Development Corporation (Altire CDC) and Sheltron Inc. for the development of the manufacturing facility for Electric Vehicle Charging Stations.

ACORP, Altire CDC, and Sheltron Inc. are collaborating to build a 50,000 square foot facility for Electric Vehicle Charging Stations at 729 Linda Vista in Pontiac, MI. This project requires a rezoning approval from the City of Pontiac to change the land use from residential R-1, to Corridor Commercial Mixed-Use District (C-3). The rezoning will enable the development of a cutting-edge manufacturing facility that will create jobs for low-income and underserved residents in the 6th District of Pontiac. This initiative aligns with the mission of Altire CDC, which is to revitalize Michigan's economy by empowering underprivileged families and communities through technology. Sheltron Inc., a dynamic and innovative company, has proven its ability to design and produce quality products, even during the COVID-19 pandemic. ACORP Services LLC, the owner of the property, will lease space to Altire CDC and Sheltron Inc. for this project.

Altire CDC was established with a vision to revitalize Michigan's economy by creating jobs that support underprivileged families and low-income communities. As part of our commitment to integrating disenfranchised communities with the growing technology industry, we have partnered with Sheltron Inc., a dynamic and innovative company. Sheltron Inc. has demonstrated its ability to design and create products, even during the challenging times of the COVID-19 pandemic.

The proposed manufacturing facility will be dedicated to the production of Sheltron BoostHub electric vehicle chargers. With the rapid growth of the technology-driven industry, this facility presents an opportunity to create new career paths and improve the social conditions of our low-income residents. The facility will feature a single-story building with various amenities, including a reception area, meeting rooms, office space, manufacturing shop floor, testing labs, mechanical spaces, loading docks and ramps, dining area, and restrooms. It will comply with the Americans with Disabilities Act (ADA) and all local building codes. Furthermore, a distinctive Sheltron BoostHub sign will be installed at the entrance of the facility.

The location of the proposed facility is within walking distance of many underserved communities, making it easily accessible to families without adequate transportation. This accessibility will enable more individuals to secure gainful employment, fostering economic empowerment within the community.



Regarding the electric vehicle charging stations, they will be equipped with solar panels and lithium iron phosphate (LiFePO₄) batteries. While these batteries are generally considered safe, it is important to be aware of potential risks, such as fire hazards if they are damaged or exposed to extreme conditions like high temperatures or physical impact. Considering the slight potential for such incidents, Sheltron has decided not to store or keep any batteries on-site. Instead, the batteries will be shipped directly to customer sites and installed there. This precaution ensures enhanced safety measures within the proposed facility.

In conclusion, the ACORP Building Project represents a collaborative effort between ACORP Services LLC, Altire Community Development Corporation (CDC), and Sheltron Inc., driven by a shared vision to bring positive change to the community. We have strategically partnered with Unified Business Technologies for manufacturing support and Addon Services LLC for construction expertise, ensuring the successful execution of this project. Our local community partners, including the City of Pontiac, Oakland County Michigan Works, Oakland County Workforce Development, Oakland County Economic Development, Micah6, Comerica Bank, and Ascon Inc., have also joined forces with us to maximize our impact.

Together, we aim to construct a cutting-edge manufacturing facility in a rapidly growing industry, creating job opportunities and providing comprehensive wrap-around services to those who are most in need. By leveraging the strengths and resources of our partners, we are confident in our ability to make a transformative impact on the community, fostering economic growth, and improving the lives of underserved individuals.

Through our collective dedication and commitment, we are poised to build a state-of-the-art facility that will not only contribute to the local economy but also serve as a beacon of hope and progress. Together, we can create a brighter future for the City of Pontiac and its residents, leaving a lasting legacy of inclusive development and opportunity.

ACORP Building Project

729 LINDA VISTA DRIVE
PONTIAC, MICHIGAN

Project No.: 012-23

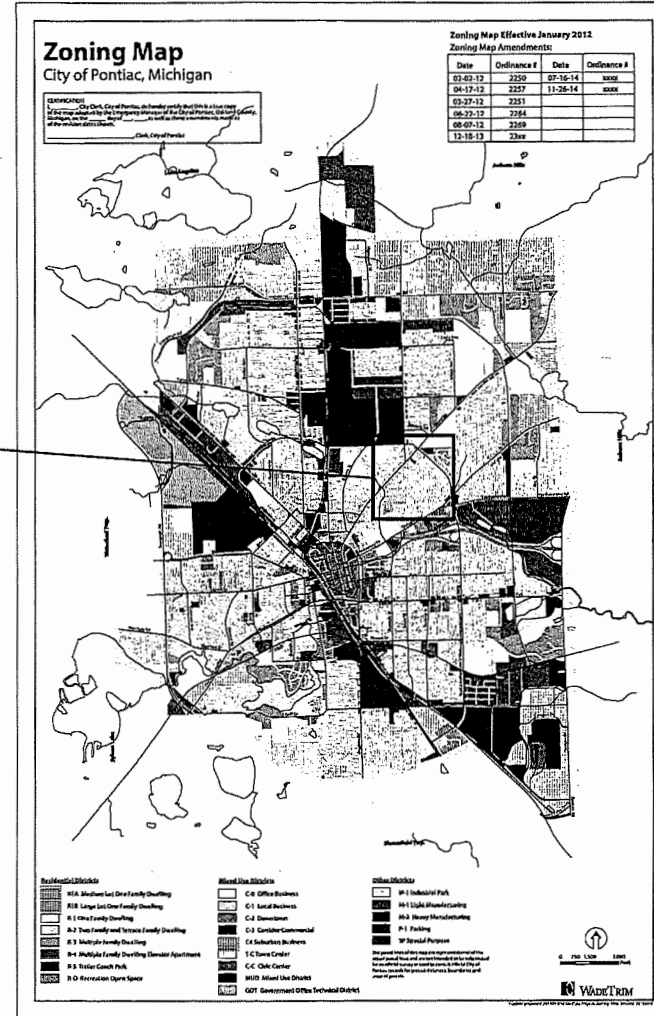
Issued for: ZONING AMENDMENT
Issued Date: 07-12-2023

addon

UBT, INC.
333 INDUSCO CT.
TROY, MICHIGAN 48063
www.ubtusa.com



PROPOSED
SITE LOCATION



REVISION	DATE	DESCRIPTION
-	7/12/23	ZONING MAP AMENDMENT

PROJECT MANAGER B.C.	DRAWN BY P.A.D.	CHECKED BY B.C.	SHEET SCALE NO HOT SCALE
-------------------------	--------------------	--------------------	-----------------------------

PROJECT TITLE ACORP BUILDING PROJECT FOR TRAZA MICHIGAN	SHEET TITLE TITLE SHEET
---	----------------------------

PROJECT NUMBER 012-23

SHEET NUMBER TS-01

FOR OFFICIAL USE ONLY

FOR OFFICIAL USE ONLY

FOR OFFICIAL USE ONLY

FOR OFFICIAL USE ONLY

FOR OFFICIAL USE ONLY

FOR OFFICIAL USE ONLY

FOR OFFICIAL USE ONLY

FOR OFFICIAL USE ONLY



ADPP, INC.
1700 W. MICHIGAN AVE
ANN ARBOR, MI 48106
www.adpp.com

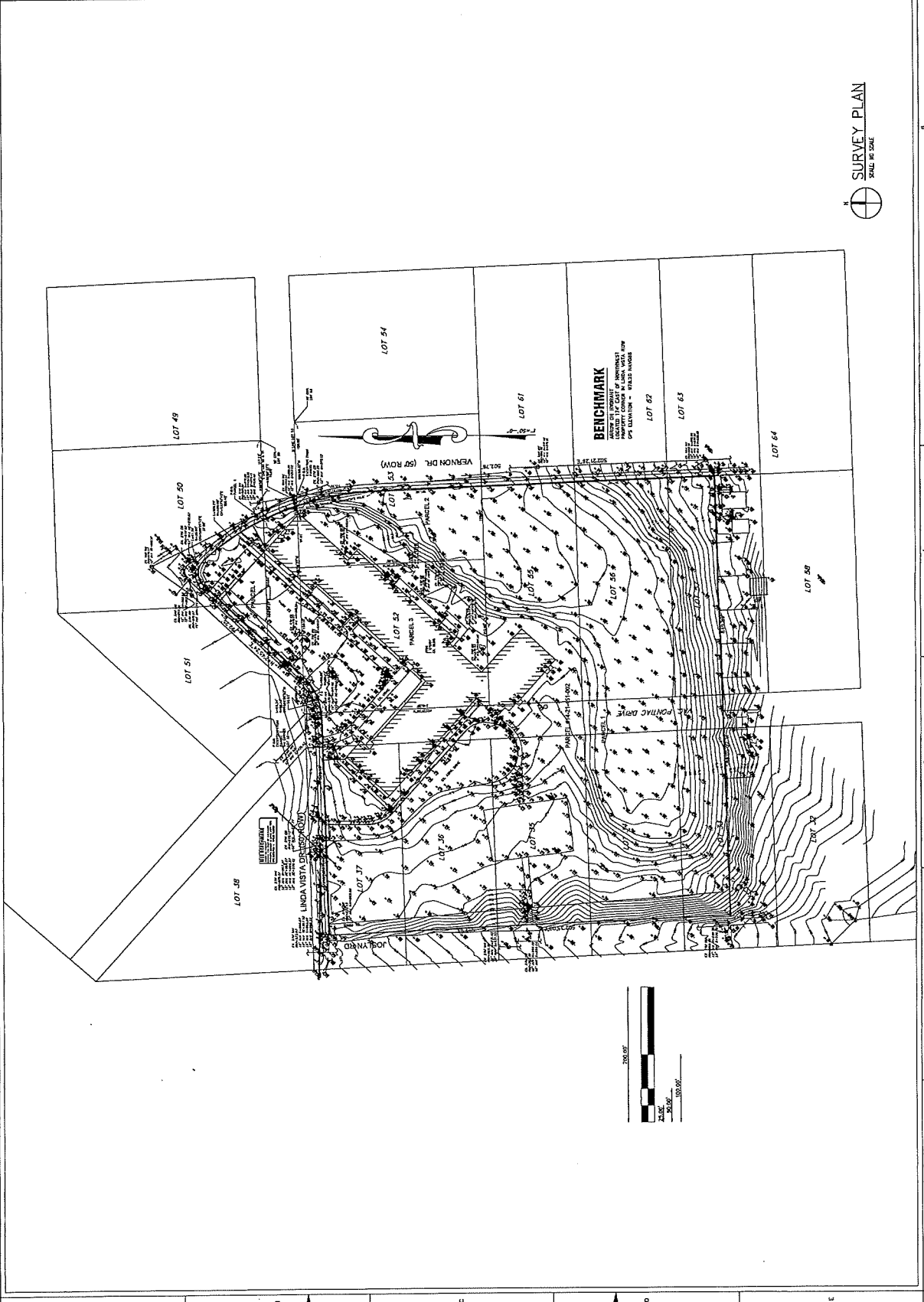
REASON	DATE	DESCRIPTION
	7/12/23	ZONING MAP AMENDMENT

PROJECT NUMBER	012-23
SHEET TITLE	SURVEY PLAN
DRAWN BY:	P.O.
CHECKED BY:	B.C.
SHEET SCALE	NO NOT SCALE

PROJECT NUMBER	012-23
SHEET TITLE	AAA DEVELOPEMNT SURVEY PLAN
DRAWN BY:	P.O.
CHECKED BY:	B.C.
SHEET SCALE	NO NOT SCALE

PROJECT NUMBER
012-23

SHEET NUMBER
SP-01

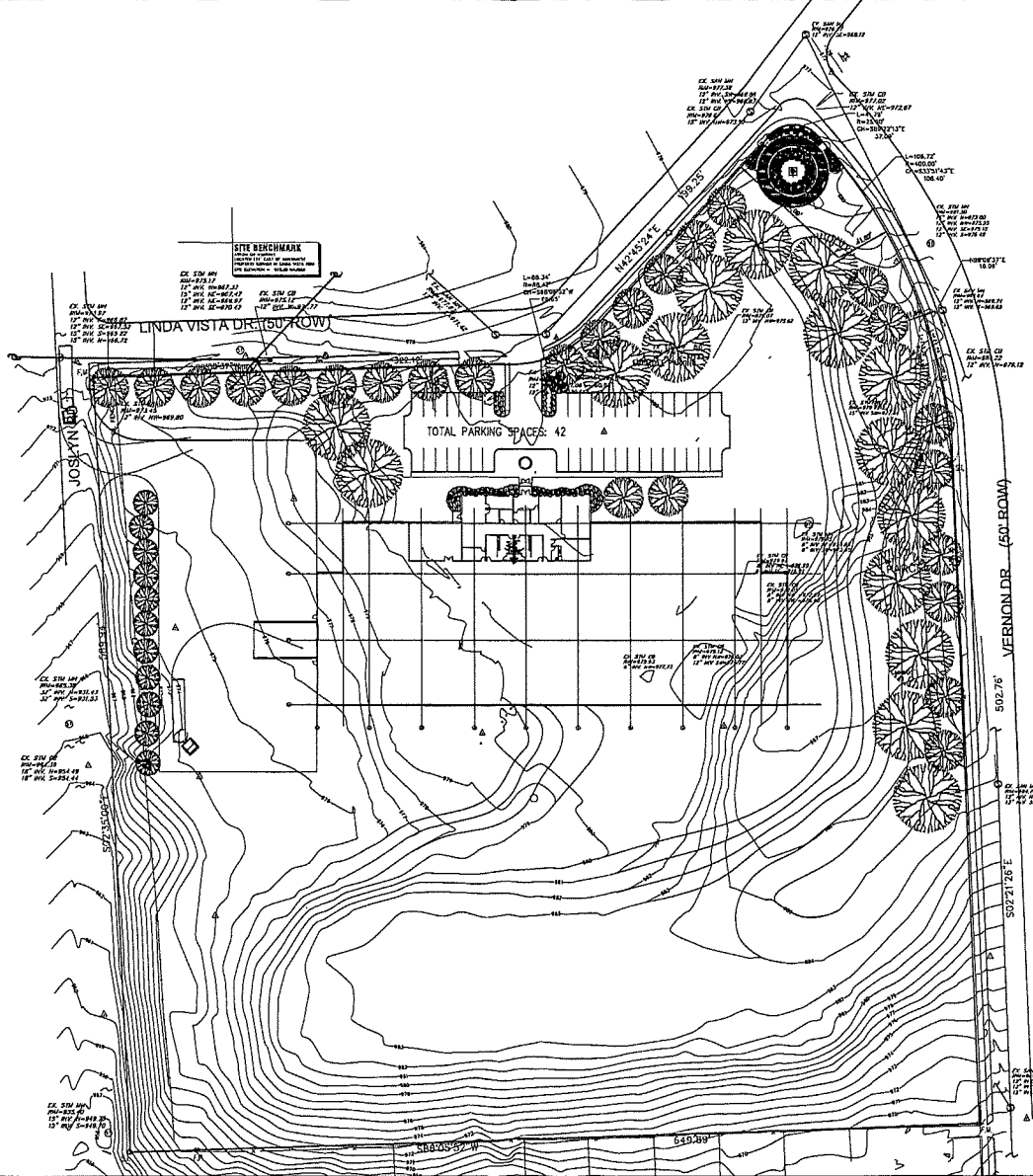


FOR OFFICIAL USE ONLY

FOR OFFICIAL USE ONLY

FOR OFFICIAL USE ONLY

FOR OFFICIAL USE ONLY



addon

URT, INC.
353 INDIANO CT.
TROY, MICHIGAN 48063
www.urtinc.com

REVISION	DATE	DESCRIPTION
-	7/12/23	ZONING MAP AMENDMENT

PROJECT MANAGER	B.C.
DRAWN BY:	P.O.
CHECKED BY:	B.C.
SHEET SCALE:	AS NOTED

PROJECT TITLE	AAA DEVELOPMENT
DRAWING TITLE	175 LINDA VISTA DRIVE
PROJECT LOCATION	PORTLAND, MICHIGAN
SHEET TITLE	SITE PLAN

PROJECT NUMBER	012-23
----------------	--------

SHEET NUMBER:	AS-01
---------------	-------

BENCHMARK
 ARROW ON HYDRANT
 LOCATED 174' EAST OF NORTHWEST
 PROPERTY CORNER IN LINDA VISTA ROW
 GPS ELEVATION = 978.20 NAVD83

SITE PLAN
 SCALE: 1" = 40'

STATE OF MICHIGAN
COUNTY OF OAKLAND
CITY OF PONTIAC

ORDINANCE NO. _____

ZONING ORDINANCE MAP AMENDMENT

AN ORDINANCE TO AMEND APPENDIX B OF THE MUNICIPAL CODE OF THE CITY OF PONTIAC, AMENDING ARTICLE 2, SECTION 2.103—ZONING MAP, TO CHANGE THE ZONING CLASSIFICATIONS FOR A SPECIFIC PARCEL ON THE NORTH SIDE OF GALE STREET BETWEEN JOSLYN AND VERNON DRIVE, SUBJECT TO THE AGREED UPON CONDITIONS.

THE CITY OF PONTIAC ORDAINS:

Section 1. Amendments.

That the Zoning Map of the City of Pontiac, said map being incorporated by reference in the Zoning Ordinance for the City of Pontiac pursuant to Article 2 therefor, be and the same is hereby amended, changed, and altered so that hereafter the zoning classifications for the below legal description, commonly referred to as 729 Linda Vista, Parcel ID: 14-21-451-002, from R-1 One Family Dwelling District to C-3 Corridor Commercial with CR Conditional Rezoning, this Amendment is subject to the Conditions as described in Section 3.

Provided Legal Description:

T3N, R10E, SEC 21 ASSESSOR'S PLAT NO 13 LOTS 33 TO 37 INCL EXC W 50 FT OF EACH, ALSO EXC N 25 FT OF LOT 37 EXC W 50 FT THEREOF, ALSO LOTS 50 TO 53 INCL, ALSO LOTS 55, 56 & 57, ALSO ALL OF VAC PONTIAC DR ADJ TO SD LOTS

Section 2. Conditions.

Said amendment is conditioned as provided in the voluntarily agreed Conditional Rezoning Agreement entered into between the City of Pontiac and ACORP Services, LLC, which include:

- i. The property shall not be utilized for any of the following uses without an applicant receiving a separate Conditional Rezoning approval from the City:
 - a. Automobile Services (Commercial) as defined in the City's Zoning Ordinance
 - b. Bakery or confectionary

- c. Bar, tavern, or alcohol service establishment
- d. Child care center or day care center
- e. Funeral home or mortuary
- f. Hotel or inn
- g. Medical marihuana facility
- h. Personal service establishment as defined in the City's Zoning Ordinance
- i. Pet boarding facility
- j. Restaurant
- k. Retail sales
- l. Terminal public transportation
- m. Toxic or hazardous material storage and/or distribution
- n. Hospital
- o. Veterinary hospital and/or clinic
- p. Outdoor retail sales
- q. Outdoor sidewalk and/or patio dining

If the conditions as described above, and any other conditions as provided in the Conditional Rezoning Agreement, are not adhered to, the property in this Amendment will revert back to R-1 One Family Dwelling.

Section 3. Repealer and Severability.

All other parts and provisions of the Zoning Ordinance shall remain in effect, amended only as provided above. If any section, clause or provision of this Ordinance shall be declared to be unconstitutional, void, illegal or ineffective by any Court of competent jurisdiction, such section, clause or provision declared to be unconstitutional, void or illegal shall thereby cease to be a part of this Ordinance, but the remainder of this Ordinance shall stand and be in full force and effect.

Section 4. Effective Date

The foregoing amendment to the City of Pontiac Zoning Map was approved and adopted by the City Council on _____, 2023, after a public hearing as required pursuant to the Michigan Act 110 of 2006, as amended. The Ordinance shall be effective on _____, 2023, which date is the eighth day after publication of a Notice of Adoption and Posting of the Zoning Map Amendment in a publication in a newspaper of general circulation in the zoning district as required by Section 401 of Act 110 of 2006, as amended. However, this effective date shall be extended as necessary to comply with the requirements of Section 402 of Act 110, as amended.

ORDINANCE DECLARED ADOPTED.

Tim Greimel, Mayor
City of Pontiac, Michigan

CERTIFICATION

The foregoing is a true and complete copy of an Ordinance adopted by the City Council of the City of Pontiac, County Oakland, State of Michigan, at a regular meeting of the City Council held on _____ day of _____, 2023, and public notice of said meeting was given pursuant to and in accordance with the requirements of Act No. 267 of the Public Acts of 1976, as amended, being the Open Meetings Act, and the minutes of said meeting have been or will be made available as required by said Act.

Members Present: _____

Members Absent: _____

It was moved by Member _____ and supported by Member _____ to adopt the Ordinance.

Members voting yes: _____

Members voting no: _____

Members abstaining: _____

The Ordinance was declared adopted by the Mayor and has been recorded with the City of Pontiac.

Garland Doyle, City Clerk
City of Pontiac, Michigan

ADOPTED:
PUBLISHED:
EFFECTIVE:

**CITY OF PONTIAC
CONDITIONAL REZONING AGREEMENT**

This Conditional Rezoning Agreement (the “**Agreement**”) is made this ____ day of _____, 2023, by and between THE CITY OF PONTIAC, with its offices located at 47450 Woodward Ave., Pontiac, MI 48342 (the “**City**”), and ACORP Services, LLC (“**ACORP**”) with its principal office located at 1601 Valdosta Circle., Pontiac, MI 48340.

THE PARTIES RECITE THAT:

WHEREAS, ACORP owns a certain parcel of real property located within the City of Pontiac, which is commonly described as follows:

729 Linda Vista Dr., Pontiac, MI 48342

WHEREAS, ACORP seeks re-zoning of the referenced parcel, as shown on **Exhibit A**. The parcels where rezoning is sought shall be referred to herein as the “**Property**.” The Property is currently zoned as follows and the legal descriptions for the Property are on **Exhibit A** attached hereto:

Parcel Number(s)	Previous Zoning District	Rezoned to the following Zoning District:
14-21-451-002	One-Family Dwelling District (R-1)	Corridor Mixed Use District (C-3)

WHEREAS, under and pursuant to Section 405 of the Michigan Zoning Enabling Act, 2008 PA 110, as amended (codified at MCL §125.3405 *et seq*), certain conditions voluntarily offered by the owner of land, including an agreement between the City and ACORP, may become a condition of rezoning of the Property; and

WHEREAS, ACORP submitted the Application for Zoning Map Amendment, which was supplemented by the Offer of Conditions on August 29, 2023, attached as **Exhibit B** (collectively “**Application**”), voluntarily offering, in writing, certain conditions to rezone the Property as set forth in the table above, subject to the conditions of this Agreement; and

WHEREAS, the City Planning Commission on September 6, 2023, held a Public Hearing on the request for Conditional Rezoning and proposed amendment to the City’s Zoning Map Ordinance; and

WHEREAS, the City Council on _____, voted to approve the request for Conditional Rezoning and adopted Ordinance No. [add Ordinance number] to amend the City’s Zoning Map Ordinance based upon the conditions set forth in this Agreement and the attached Exhibits;

NOW, THEREFORE, in consideration of the foregoing and the mutual promises hereinafter set forth, the City and ACORP agree as follows:

1. CONDITIONAL REZONING, PROJECT DEVELOPMENT, AND CONDITIONS AND EXCEPTIONS TO USE OF PROPERTY

A. **Conditional Rezoning.** Consistent with MCL §125.3405, the Property has been conditionally rezoned from the classification(s) One-Family Dwelling District (R-1) to Corridor Mixed Use District (C-3) as set forth above, with conditions as approved by the City Council based upon ACORP’s Offer of Conditions, subject to and in accordance with this Agreement, unless this Agreement is amended by mutual agreement of the City and ACORP, following public hearing, or unless ACORP determines to use the Property in accordance with the zoning applicable to the Property under and in accordance with the termination provisions set forth herein. ACORP and future owners of the Property shall not develop and use the Property in a manner inconsistent with this Agreement.

B. **Project Definition.** The Project shall be based on ACORP’s Site Plan Approval Application Submittal Package that is to be submitted subsequent to the approval and execution of this Agreement and is a condition of this Agreement as more fully set forth below. Except as modified herein or pursuant to any variances or deviations approved by the City, the Property shall remain subject to all other zoning and use district regulations of the City Zoning Ordinance, for property zoned Corridor Mixed Use District (C-3), as applicable in accordance with the zoning of each respective parcel as set forth above, and as limited by ACORP’s Offer of Conditions, and shall remain subject to all other requirements of the City’s building, zoning, and other land use regulations.

C. **Offered Conditions.** ACORP has voluntarily offered the following condition in consideration for the City’s granting of the rezoning:

- i. The property shall not be utilized for any of the following uses without prior written approval of the City:
 - a. Automobile Services (Commercial) as defined in the City's Zoning Ordinance
 - b. Bakery or confectionary
 - c. Bar, tavern, or alcohol service establishment
 - d. Child care center or day care center
 - e. Funeral home or mortuary
 - f. Hotel or inn
 - g. Medical marihuana facility
 - h. Personal service establishment as defined in the City's Zoning Ordinance
 - i. Pet boarding facility
 - j. Restaurant
 - k. Retail sales
 - l. Terminal public transportation
 - m. Toxic or hazardous material storage and/or distribution
 - n. Hospital
 - o. Veterinary hospital and/or clinic
 - p. Outdoor retail sales
 - q. Outdoor sidewalk and/or patio dining

D. **Acknowledgement.** ACORP hereby acknowledges that the rezoning with conditions was proposed by ACORP to induce the City to grant the rezoning, and that the City relied upon such proposal and would not have granted the rezoning but for the terms spelled out in the conditional rezoning agreement; and, ACORP further agrees and acknowledges that the conditions and conditional rezoning agreement are authorized by all applicable state and federal law and constitution, and that the Agreement is valid and was entered into on a voluntary basis, and represents a permissible exercise of authority by the City. ACORP further represents and warrants that it agrees to all of the following:

- i. That the property in question shall not be developed or used in a manner inconsistent with this conditional rezoning agreement.
- ii. That each of the requirements and conditions set forth in this Agreement represents a necessary and reasonable measure which, when considered with all other conditions and requirements, is roughly proportional to the increased impact created by the use represented in the approved rezoning with conditions, taking into consideration the changed zoning district classification and the specific use authorization granted.

- iii. Nothing in this Agreement shall be construed as replacing the requirement for ACORP to obtain preliminary and final Site Plan, subdivision, condominium, or special land use review and approval, as applicable.

2. **PERIOD OF APPROVAL.** Unless extended by the City Council for good cause, the rezoning with conditions shall expire following a period of two (2) years from the effective date of the rezoning unless bona fide development of the property pursuant to approved building and other permits required by the City commences within the two (2) year period and proceeds diligently and in good faith as required by ordinance to completion.

A. **Expiration.** In the event bona fide development has not commenced within two (2) years from the effective date of the rezoning, the rezoning with conditions and the conditional rezoning agreement shall be void and of no effect. ACORP may apply for a one (1) year extension one (1) time. The request must be submitted to the City Clerk before the two (2) year time limit expires. ACORP must show good cause as to why the extension should be granted.

B. **Effect of Expiration.** If the rezoning with conditions becomes void in the manner provided in this section, no development shall be undertaken or permits for development issued until a new zoning district classification of the property has been established. Either or both of the following actions may be taken:

- i. ACORP may seek a new rezoning of the property and the City may approve same; and/or
- ii. Pursuant to MCL 125.3405, the land shall revert to its former zoning classification following the process for approval of a rezoning with conditions.

C. **Extension.** If an extension of approval is granted by the City Council, a new conditional rezoning agreement with the new expiration date shall be recorded.

3. **RECORDATION.** This Rezoning shall become effective following publication in the manner provided by law and recording of the conditional rezoning agreement with the County Register of Deeds.

4. **DEFAULT.** If development and/or actions are undertaken on or with respect to the property in violation of the conditional rezoning agreement, such development and/or actions shall constitute a nuisance per se. In such case, the City may issue a stop work order relative to the property and seek any other lawful remedies. Until curative action is taken to bring the property into compliance with the conditional rezoning agreement, the City may withhold, or, following notice and an opportunity to be heard, revoke permits and certificates in addition to or in lieu of such other lawful action to achieve compliance. In the event that

ACORP defaults on the condition(s) of this Agreement, then, the City may, at its option and within its sole discretion, terminate this Agreement. In the event that this Agreement is terminated by then, by written notice given by the City to ACORP within three (3) months following such failure by ACORP, the City may, at its option and within its sole discretion, declare the Property to revert back to its previous Zoning District(s) and terminate the approval of any Site Plan for the Project.

5. **ENTIRE AGREEMENT.** This Agreement, the exhibits attached hereto, if any, and the instruments which are to be executed in accordance with the requirements hereof set forth all the covenants, agreements, stipulations, promises, conditions, and understandings between the City and ACORP concerning the Project as of the date hereof, and there are no covenants, agreements, stipulations, promises, conditions or understandings, either oral or written, between them other than as set forth herein.

6. **RELATIONSHIP OF THE PARTIES.** The relationship of the City and ACORP shall be defined solely by the expressed terms of this Agreement, including the implementing documents described or contemplated herein, and neither the cooperation of the parties hereunder nor anything expressly or implicitly contained herein shall be deemed or construed to create a partnership, limited or general, or joint venture between the City and ACORP, nor shall any party or their agent be deemed to be the agent or employee of any other party to this Agreement.

7. **MODIFICATION.** This Agreement can be modified or amended only by a written instrument expressly referring hereto and executed by the City and ACORP.

8. **MICHIGAN LAW TO CONTROL.** This Agreement and the rights and obligations of the parties hereunder shall be construed in accordance with Michigan law.

9. **DUE AUTHORIZATION.** The City and ACORP each warrant and represent to the other that this Agreement and the terms and conditions thereof have been duly authorized and approved by, in the case of the City, its City Board and all other governmental agencies whose approval may be required as a precondition to the effectiveness hereof, and as to ACORP, by the members thereof, and that the persons who have executed this Agreement below have been duly authorized to do so. The parties hereto agree to provide such opinions of counsel as to the due authorization and binding effect of this Agreement and the collateral documents contemplated hereby as the other party shall reasonably request.

10. **SUCCESSORS AND ASSIGNS.** The approval of the terms, provisions, and conditions of this Agreement are for the benefit of the Property and shall run with the Property and shall bind and inure to the benefit of the parties to this Agreement and their respective successors, assigns, and transferees.

11. **NO PERSONAL LIABILITY.** The obligations hereunder of the City and ACORP shall constitute solely the obligations of the respective entities to be satisfied solely from their respective assets, and no officer, Board member, agent, employee or partner of any of said entities shall have any personal obligation, responsibility or liability for the performance of the terms of this Agreement.

IN WITNESS WHEREOF, the parties hereto have executed this Agreement on the date first set forth above.

[SIGNATURES COMMENCE ON NEXT PAGE]

WITNESSED:

WITNESSED:

Approved as to Form:

By: _____
Its: _____

SIGNED:

CITY OF PONTIAC

By:
Its:

By:
Its:

SIGNED:

ACORP

By:
Its:

EXHIBIT A

(Legal Description)

T3N, R10E, SEC 21 ASSESSOR'S PLAT NO 13 LOTS 33 TO 37 INCL EXC W 50 FT OF EACH, ALSO EXC N 25 FT OF LOT 37 EXC W 50 FT THEREOF, ALSO LOTS 50 TO 53 INCL, ALSO LOTS 55, 56 & 57, ALSO ALL OF VAC PONTIAC DR ADJ TO SD LOTS

EXHIBIT B

Copy of Application for Conditional Rezoning

(See following pages)

#10

RESOLUTION



COMMUNITY DEVELOPMENT DEPARTMENT

**RESOLUTION APPROVING OBSOLETE PROPERTY REHABILITATION EXEMPTION CERTIFICATE FOR
46 NORTH SAGINAW HCP, LLC LOCATED AT 46 NORTH SAGINAW STREET, PONTIAC MICHIGAN**

WHEREAS, pursuant to PA 146 of 2000, the City of Pontiac is a Qualified Local Governmental Unit eligible to establish one or more Obsolete Property Rehabilitation Districts; and

WHEREAS, THE City of Pontiac legally established the Downtown Obsolete Property Rehabilitation District; and

WHEREAS, the taxable value of the property proposed to be exempt plus the aggregate taxable value of the property under Public Act 146 of 2000 and under Public Act 198 of 1974 does not exceed 5% of the total taxable value of the City of Pontiac; and

WHEREAS, the application was approved at a public hearing as provided by section 4(2) of Public Act 146 of 2000; and

WHEREAS, 46 North Saginaw HCP, LLC is not delinquent on any taxes related to the facility; and

WHEREAS, the application is for the obsolete property as defined in section 2(h) of Public Act 146 of 2000; and

WHEREAS, 46 North Saginaw HCP, LLC has provided answers to all required questions under the application instructions; and

NOW, THEREFORE BE IT BE RESOLVED, the Pontiac City Council hereby approves an Obsolete Property Rehabilitation Exemption Certificate for 46 North Saginaw HCP, LLC located at 46 North Saginaw Street, Pontiac Michigan

#11

RESOLUTION



COMMUNITY DEVELOPMENT DEPARTMENT

RESOLUTION APPROVING OBSOLETE PROPERTY REHABILITATION EXEMPTION CERTIFICATE FOR HASAP, LLC LOCATED AT 48 W. HURON STREET, PONTIAC MICHIGAN

WHEREAS, pursuant to PA 146 of 2000, the City of Pontiac is a Qualified Local Governmental Unit eligible to establish one or more Obsolete Property Rehabilitation Districts; and

WHEREAS, THE City of Pontiac legally established the Downtown Obsolete Property Rehabilitation District; and

WHEREAS, the taxable value of the property proposed to be exempt plus the aggregate taxable value of the property under Public Act 146 of 2000 and under Public Act 198 of 1974 does not exceed 5% of the total taxable value of the City of Pontiac; and

WHEREAS, the application was approved at a public hearing as provided by section 4(2) of Public Act 146 of 2000; and

WHEREAS, HASAP, LLC is not delinquent on any taxes related to the facility; and

WHEREAS, the application is for the obsolete property as defined in section 2(h) of Public Act 146 of 2000; and

WHEREAS, HASAP, LLC has provided answers to all required questions under the application instructions; and

NOW, THEREFORE BE IT BE RESOLVED, the Pontiac City Council hereby approves an Obsolete Property Rehabilitation Exemption Certificate for HASAP, LLC located at 48 W. Huron Street, Pontiac Michigan

#12

RESOLUTION



COMMUNITY DEVELOPMENT DEPARTMENT

**RESOLUTION APPROVING OBSOLETE PROPERTY REHABILITATION EXEMPTION CERTIFICATE FOR
91 NORTH OZ, LLC LOCATED AT 91 NORTH SAGINAW STREET, PONTIAC MICHIGAN**

WHEREAS, pursuant to PA 146 of 2000, the City of Pontiac is a Qualified Local Governmental Unit eligible to establish one or more Obsolete Property Rehabilitation Districts; and

WHEREAS, THE City of Pontiac legally established the Downtown Obsolete Property Rehabilitation District; and

WHEREAS, the taxable value of the property proposed to be exempt plus the aggregate taxable value of the property under Public Act 146 of 2000 and under Public Act 198 of 1974 does not exceed 5% of the total taxable value of the City of Pontiac; and

WHEREAS, the application was approved at a public hearing as provided by section 4(2) of Public Act 146 of 2000; and

WHEREAS, 91 North OZ, LLC is not delinquent on any taxes related to the facility; and

WHEREAS, the application is for the obsolete property as defined in section 2(h) of Public Act 146 of 2000; and

WHEREAS, 91 North OZ, LLC has provided answers to all required questions under the application instructions; and

NOW, THEREFORE BE IT BE RESOLVED, the Pontiac City Council hereby approves an Obsolete Property Rehabilitation Exemption Certificate for 91 North OZ, LLC located at 91 North Saginaw Street, Pontiac Michigan

#13

RESOLUTION

CITY OF PONTIAC
Oakland County, Michigan

RESOLUTION

No. _____

At a Regular Meeting of the City Council of the City of Pontiac, Oakland County, Michigan, held at the 47450 Woodward Ave., Pontiac, MI 48342 on the 17th day of October, 2023, at _____, p.m.

PRESENT: _____

ABSENT: _____

The following resolution was offered by Council member _____ and supported by Council member _____.

WHEREAS, United Wholesale Mortgage (UWM) operates its corporate campus in the City of Pontiac; and

WHEREAS, UWM provides security for its employees throughout its campus, including the operation of security cameras with license plate reading capability manufactured by FLOCK Group Inc.; and

WHEREAS, UWM has expressed an interest in expanding its FLOCK security system to include the public right-of-way adjacent to its corporate campus, and to share data from the expanded system with the Oakland County Sheriff's Office (OCSO), enhancing public safety in Downtown Pontiac at no additional cost to the City, as set forth in the attached Agreement; and

WHEREAS, a similar resolution was previously considered by the City Council at its regular meeting held October 3, 2023 and the resolution failed for lack of a majority; and

WHEREAS, after subsequent negotiations, the parties have amended the Agreement to provide periodic reporting to the City by the OCSO; and

WHEREAS, the City of Pontiac has determined that a partnership with UWM for the installation of FLOCK cameras would benefit the public by providing enhanced public safety capabilities at no additional cost to the taxpayers.

NOW THEREFORE, BE IT RESOLVED that the City Council hereby authorizes a 3-year Pole Attachment and License Agreement between the City of Pontiac and United Wholesale Mortgage for the installation of twenty-one (21) FLOCK cameras at specific locations, subject to the issuance of a Right-of-Way Permit approved by the Department of Public Works.

ADOPTED: YEAS: _____

NAYS: _____

ABSENT: _____

The foregoing Resolution was declared and adopted on the date.

CITY OF PONTIAC

By: Garland Doyle
Its: Clerk

STATE OF MICHIGAN)
)ss.
COUNTY OF OAKLAND)

I, the undersigned, the duly qualified Clerk of City of Pontiac, Oakland County, Michigan, do hereby certify that the foregoing is a true and complete copy of the proceedings taken by the City Council at a regular meeting held on ____ day of _____, 2023.

IN WITNESS THEREOF, I have hereunto affixed my official signature this ____ day of _____, 2023

CITY OF PONTIAC

By: Garland Doyle
Its: Clerk

LICENSE AND POLE ATTACHMENT AGREEMENT

The City of Pontiac and United Wholesale Mortgage L.L.C.

This Agreement is made by and between the CITY OF PONTIAC, a Michigan Municipal Corporation with its principal place of business at 47450 Woodward Ave, Pontiac, MI 48342 (the "City"); and UNITED WHOLESAL MORTGAGE LLC, a Michigan Limited Liability Company with its principal place of business at 585 S Blvd E, Pontiac, MI 48341 ("UWM" or "Licensee") (collectively the "Parties") for the purpose of establishing terms, conditions, and procedures under which the Licensee shall have access to certain City-owned Structures as defined herein for the purpose of installing FLOCK Cameras and Automated License Plate Readers ("Equipment").

RECITALS

WHEREAS, the City owns and maintains certain Structures within the City; and

WHEREAS, the Licensee by and through affiliates owns certain real property located within the City, including but not limited to the properties commonly known as 585 South Blvd E, Pontiac, Michigan 48341, 700 South Blvd E, Pontiac, MI 48341, 2001 Centerpoint, Pontiac, Michigan 48341, 867 South Blvd E, Pontiac, Michigan 48341, and 777 South Blvd E, Pontiac, Michigan 48341, 707 South Blvd E, Pontiac, Michigan 48341 ("**UWM Property**"), as further described in Exhibit A; and

WHEREAS the Licensee seeks to install certain Equipment, specifically cameras with automated license plate reader (ALPR) capability in the public right-of-way for the purpose of enhancing security for its employees and visitors; and

WHEREAS, UWM has identified twenty-one (21) locations including fifteen (15) City-owned Structures and six (6) stand-alone FLOCK poles identified in **Exhibit A** upon which it seeks to install such Equipment as described and depicted in **Exhibit B**, with final installation as depicted in **Exhibit C**, such Exhibits being attached hereto and incorporated as part of this Agreement; and

WHEREAS, the City has deemed the installation of such Equipment to be mutually beneficial to both the Licensee and the public, to the extent that the presence of such equipment will enhance public safety and security in the downtown area; and

WHEREAS in furtherance of public safety, Licensee agrees that it will facilitate access to the data collected by the Equipment by law enforcement agencies, subject to the execution of a data sharing agreement between UWM and such agencies, including but not limited to the Oakland County Sheriff's Office ("**OCSO**"); and

WHEREAS UWM agrees to allow OCSO to provide periodic reports to the City regarding the operation of the equipment in the City's right of way.

NOW, THEREFORE, in consideration of the promises and of the mutual undertakings of the Parties and in conformity with applicable law, the Parties agree as follows:

1.0. DEFINITIONS.

As used in this Agreement, the terms defined in this Section shall have the meanings set forth below.

- 1.1 Equipment – refers to cameras and Automated License Plate Readers as depicted in **Exhibit B**, and including the privately-owned “FLOCK Poles” used at six (6) locations described in **Exhibit A**
- 1.2 City-owned Structure or “Structure” – refers to utility poles owned by the City of Pontiac and located in the public right-of-way.

2.0. AGREEMENT

- 2.1. The Licensee agrees that the installation of the Equipment will be accomplished by attaching a metal strand (band clamp) connecting the Equipment to the City Owned Structure or by mounting the equipment on a Flock Pole, both depicted in **EXHIBIT C**.
- 2.2. The installation, operation and maintenance of the Equipment will be performed at no cost to the City.
- 2.3. Licensee shall not place any equipment on the City’s structures for any purpose or at any location except as described in this Agreement.
- 2.4. Licensee shall be responsible for obtaining the necessary ROW permit for installation of the Equipment at the locations of the City Structures on which Licensee seeks to place and attach its equipment. The License granted under this Agreement authorizes Licensee to place equipment on the City’s Structure at the locations identified on **EXHIBIT A** but does not confer to Licensee any ownership rights to City property. Licensee agrees that neither it or any person or entity acting on its behalf will engage in any conduct which damages property in the vicinity of the City’s Structure, interferes in any way with the use or enjoyment of property at each location, or creates a hazard or nuisance on such property.

3.0 GENERAL PROVISIONS

- 3.1 Entire Agreement. This Agreement sets forth the entire understanding and agreement of the Parties with respect to Licensee’s access to the Structure for the locations described on Exhibit A.
- 3.2 Responsibilities of Licensee. Licensee is responsible for the contractor(s) or employees it selects to install and maintain its equipment.
- 3.3 No Waiver. The failure by either Party to take action to enforce compliance with any of the terms or conditions of this Agreement, to give notice of any breach, or to terminate this Agreement or any License subject to this Agreement, shall not constitute a waiver or relinquishment of any term or condition of this Agreement, a wavier or relinquishment of the right to give notice of breach, or waiver or relinquishment of any right to terminate this Agreement.
- 3.4 Fees. Prior to installation of the Equipment, Licensee shall pay to the City: 1.) The necessary permit fees, and 2.) Legal fees incurred by the City to formulate this Agreement, in the amount of \$6,517.00.

- 3.5 Amendments Shall Be in Writing. The terms and conditions of this Agreement shall not be amended, changed, or altered except in writing and with approval by authorized representatives of both Parties.
- 3.6 Survival of Obligations. Any liabilities or obligations of either Party for acts or omissions prior to the termination of this Agreement, any obligations of either Party under provisions of this Agreement relating to indemnification, limitations of liability, and any other provisions of this Agreement, which, by their terms, are contemplated to survive (or be performed after) termination of this Agreement, will survive the termination of this Agreement through any applicable statute of limitations period.
- 3.7 Severability. If any Article, Section, subsection, or other provision or portion of this Agreement is or becomes invalid under any applicable statute or rule of law, and such invalidity does not materially alter the essence of this Agreement as to either Party, the invalidity of such provision shall not render this entire Agreement unenforceable and this Agreement shall be administered as if it did not contain the invalid provision.
- 3.8 Choice of Law. Except to the extent that federal law controls any aspect of this Agreement, the validity of this Agreement, the construction and enforcement of its terms, and the interpretation of the rights and duties of the Parties will be governed by the laws of Michigan.
- 3.9 Applicable Laws. The Parties shall at all times observe and comply with, and the provisions of this Agreement are subject to, all applicable federal, state of Michigan, and local laws, ordinances, and regulations which in any manner affect the rights and obligations of the Parties.
- 3.9.1 The City makes no representations to Licensee, or personnel performing work on Licensee's behalf, that the City's Structure, or any specific portions thereof, will be free from environmental contaminants at any particular time. Licensee agrees to establish appropriate procedures and controls to ensure compliance with all applicable environmental laws and regulations including, but not limited to the Resource Conservation and Recovery Act (42 U.S.C. §§ 6901 *et seq*), the Toxic Substance Control Act (15 U.S.C. §§ 2601 *et seq*), the Clean Water Act (33 U.S.C. §§ 1251 *et seq*), and the Safe Drinking Water Act (42 U.S.C. §§ 300f- 300j).
- 3.10 No Third-Party Beneficiaries; Disclaimer of Agency. This Agreement is for the sole benefit of the Parties and their permitted assigns, and nothing herein expressed or implied shall create or be construed to create any third-party beneficiary rights hereunder. This Agreement shall not provide any person, not a Party hereto, with any remedy, claim, liability, reimbursement, cause of action, or other right in excess of those existing without reference hereto.
- 3.11 Subcontracting. If either Party retains or engages any contractor or subcontractor to perform any of that Party's obligations under this Agreement, each Party will remain fully responsible for the performance of this Agreement in accordance with its terms, including any obligations either Party performs through contractors or subcontractors. Licensee shall not permit any lien to be filed against the City's Structure for any labor

or materials in connection with work of any character performed or claimed to have been performed in the City's Structure at Licensee's direction.

- 3.12 Authority. Each person whose signature (including e.g., an electronic signature) appears on the signature page represents and warrants that he or she has authority to bind the Party on whose behalf he or she has executed this Agreement.
- 3.13 Counterparts. This Agreement may be executed in counterparts. Each counterpart shall be considered an original and such counterparts shall together constitute one and the same instrument.

4.0 TERM

- 4.1 This Agreement shall commence on the date last executed by the Parties and shall continue for a period of three (3) years (the "Initial Term"). Upon the expiration of the Initial Term, this Agreement shall automatically renew for successive periods of three (3) years each (each a "Renewal Term"), unless either party provides written notice of non-renewal to the other Party at least sixty (60) days prior to the expiration of the then-current term.

5.0 SPECIFICATIONS

- 5.1 Compliance with Requirements, Specifications, and Standards. Licensee's equipment placed on the City's Structure shall be placed, constructed, maintained, repaired, and removed in compliance with this Agreement and in full compliance with the current (as of the date when such work is performed) editions of the following publications:
- 5.1.1 the National Electrical Safety Code (NESC), published by the Institute of Electrical and Electronic Engineers, Inc. (IEEE);
- 5.1.2 the National Electrical Code (NEC), published by the National Fire Protection Association (NFPA).
- 5.2 Licensee shall be responsible for ensuring that its Authorized Contractor has received the reasonable training necessary to safely perform any assigned work on or near the City's Structure. Licensee agrees that its equipment placed on the City's Structure shall be constructed, placed, maintained, and removed in accordance with Applicable Laws.
- 5.3 Replacement of Equipment/Routine Maintenance. Licensee may replace existing equipment with new equipment occupying the same City Structure with notice to, and approval from the City.
- 5.4 Responsibility for Emergency Repairs. Each Party is responsible for making and paying for emergency repairs to its own equipment and for formulating appropriate plans and practices enabling such Party to make such repairs.
- 5.5 Emergency Pole Damage or Replacement. When an emergency causes damage to a City Pole such that repair or replacement is required, the City shall work cooperatively with the Licensee to determine whether the Licensee or its Authorized Contractor will be available to transfer Licensee's equipment. If Licensee's Authorized Contractor is unable to do so immediately, the City is authorized to perform such emergency-

necessitated reattachment on Licensee's behalf. If reattachment is not practicable, the City may remove such equipment and store it in a public warehouse. If possible, the City may call 248-833-5050 to coordinate the immediate return of the Licensee's Equipment.

- 5.6 Unserviceable Pole Replacements. The City shall give Licensee written notice of the need for Licensee to relocate its equipment as the result of a pole replacement. The notice shall state the date by which said relocation is to be completed. If Licensee does not complete such relocation within the time prescribed in the notice, the City or its contractor may remove the equipment. In no event shall the City be liable to Licensee for damages or other harm caused by or in connection with any such removal completed by the City and/or its contractor, except that caused by the gross negligence of the City and/or its contractor(s). If possible, the City may call 248-833-5050 to coordinate the immediate return of the Licensee's Equipment.
- 5.7 When Licensee no longer intends to occupy space on the City's Structure, Licensee will provide written notice to the City that it wishes to terminate the License with respect to such space and will remove its equipment from the space described in the notice. Licensee shall not abandon any of its equipment by leaving such equipment on the City's Structure. The City reserves the right to remove Licensee's equipment if Licensee's equipment is no longer in active use by Licensee.

6.0 PERMIT REQUIRED

- 6.1 Prior to placing Equipment on the Structures covered by this Agreement, Licensee shall apply in writing for, and receive, a Right-of-Way permit from the City.
- 6.2 Licensee shall provide notice to the City indicating the completion of installation of its equipment in accordance with the City-approved Permit.

7.0 THE CITY INSPECTION OF LICENSEE'S EQUIPMENT AND NOTICE OF NON-COMPLIANCE

- 7.1 Right to Make Inspections. The City shall have the discretionary right, but not the obligation to make inspections of Licensee equipment placed on the City's Structure to ensure ongoing compliance with the City permit issued for the installation.
- 7.2 Notice of Noncompliance/Bringing Equipment into Compliance. If, pursuant to an inspection, the City determines that Licensee's Equipment or any part thereof has not been placed or maintained or is not being used in accordance with the requirements of this Agreement, the City may send notice to Licensee specifying the alleged noncompliance. Licensee will acknowledge receipt of the notice as soon as practicable and shall bring its noncompliant equipment into compliance within such time mutually agreed upon in writing by the City and Licensee. If the violation creates a hazardous condition, Licensee must bring its equipment into compliance upon notification. Licensee shall notify the City when the equipment has been brought into compliance.
- 7.3 No Liability on the City. Neither the act of inspection by the City of Licensee's equipment nor any failure to inspect such equipment shall operate to impose on the

City any liability of any kind or relieve Licensee of any responsibility, obligation, or liability associated with the installation, Licensee's operation or maintenance of the Equipment.

- 7.4 Unauthorized Equipment. This License authorizes the installation of Equipment only at the locations described in this Agreement. Additional locations are permitted only by written amendment as mutually agreed by the Parties. If Licensee is notified by the City to remove unauthorized Equipment and fails to do so within time prescribed by the City, the City may remove such equipment and store it at Licensee's expense in a public warehouse or elsewhere without being deemed guilty of trespass or conversion and without becoming liable to Licensee for any injury, loss, or damage resulting from such actions. Moreover, Licensee shall reimburse the City for its costs in connection with such removal, storage, delivery, or other disposition of the removed equipment.

8.0 NOTICES

- 8.1 All notices, requests, consents, claims, demands, waivers, and other communications under this Agreement ("**Notices**") must be in writing and addressed to the other Party at its address set forth on the signature page to this Agreement (or to such other address that the receiving Party may designate from time to time in accordance with this Section). Unless otherwise agreed, all Notices must be delivered by personal delivery, nationally recognized overnight courier, or certified or registered mail (in each case, return receipt requested, postage prepaid). All notices to Licensee require a separate copy to *LegalNotices@UWM.com*.

9.0 DATA RETENTION AND SHARING

- 9.1 UWM shall designate the Oakland County Sheriff's Department as an Authorized End User of the Data collected by the Equipment installed in the City of Pontiac under this Agreement (the "**Data**" or "**Records**").
- 9.2 For the avoidance of doubt, Licensee shall have no obligation to retain, maintain, or otherwise store any Data for the benefit of the City or any other third-party, including but not limited to, OCSO. The Data shall constitute the exclusive property of Licensee and Licensee shall be under no restrictions with respect to the Data.
- 9.3 UWM agrees to allow OCSO to provide periodic reports to the City regarding the operation of the equipment in the City's right of way.

10.0 DISCLAIMER OF WARRANTIES

THE CITY MAKES NO REPRESENTATIONS AND DISCLAIMS ANY WARRANTIES, EXPRESSED OR IMPLIED, THAT THE CITY'S STRUCTURE IS SUITABLE FOR LICENSEE'S INTENDED USES OR IS FREE FROM DEFECTS. LICENSEE SHALL, IN EVERY INSTANCE, BE RESPONSIBLE TO DETERMINE THE ADEQUACY OF THE CITY'S STRUCTURE FOR LICENSEE'S INTENDED USE.

12.0 INDEMNIFICATION

- 12.1 Definitions. The following terms shall have the described meanings when used in Section 12:

12.1.1 "The City" shall mean The City, as defined in the opening paragraph immediately preceding Section 1, its parents, subsidiaries, affiliates, agents, directors, and employees.

12.1.2 "Claims" shall mean any allegation, claim, demand, or lawsuit, of any kind and character, including but not limited to claims for property damage, personal injury, including sickness and disease, and/or death.

12.1.3 "Liability" shall mean any and all loss, damage, liability, settlement amount, judgment, order, award, cost, fee, fine, penalty, or expense, of every kind and character, including but not limited to costs of defense and attorneys' fees.

12.2 Licensee's Indemnification Obligations to the City: To the extent permitted by law, Licensee agrees that it will indemnify, hold harmless, and, on request, defend the City from any Claim or Liability arising out of the installation, Licensee's operation or maintenance of Licensee's equipment on the City's Structure and/or Licensee's access to or use of the City's Structure.

13.0 LIABILITIES AND LIMITATIONS OF LIABILITY

13.1 The City Not Liable to Licensee for Acts of Third Parties or Acts of Nature. By affording Licensee access to the City's Structure, the City does not warrant, guarantee, or ensure the uninterrupted use of such Structure by Licensee. Licensee assumes all risks of loss, or damage (and the consequences of any such loss, or damage) to Licensee's Equipment placed on the City's Structure, and the City shall not be liable to Licensee for any damages to Licensee's equipment. If a Structure is damaged or otherwise unavailable due to an act of nature such as flood, fire, explosion, abnormal weather conditions or other event, the Parties will cooperate to relocate the Equipment to another suitable Structure as promptly as reasonably practicable.

14.0 INSURANCE

14.1 During the Term of this agreement, Licensee will obtain and maintain the insurance required under this paragraph and shall keep such insurance in force during the entire life of this Agreement. All coverage shall be with insurance companies licensed and admitted to conduct business in the State of Michigan.

14.1.1 Commercial General Liability Insurance on an "Occurrence Basis" with limits of liability not less than \$1,000,000.00 per occurrence and and \$2,000,000.0 aggregate. Coverage shall include an endorsement stating the City of Pontiac shall be named as additional insured. Coverage afforded is considered primary and any other insurance the City of Pontiac may have in effect shall be considered secondary and/or excess.

14.1.2 Personal Property Insurance: Licensee shall be responsible for covering any loss to Licensee's personal property while on Licensed Premises. The City of Pontiac shall not be responsible for damage, theft, or loss of any type of property owned by Licensee.

14.1.3 Cancellation Notice: Policies, as described above, shall include an endorsement stating that it is understood and agreed Thirty (30) days, Ten (10) days for non-payment of premium, Advance Written Notice of Cancellation or Non-Renewal, shall be sent to the City of Pontiac.

15.0 ASSIGNMENT OF RIGHTS

15.1 Nothing contained in this Agreement shall be construed as granting Licensee the right to sublease, sublicense, or otherwise transfer any rights under this Agreement or License subject to this Agreement to any third party.

16.0 TERMINATION OF AGREEMENT OR LICENSES; REMEDIES FOR BREACHES

16.1 The Licensee may terminate this Agreement upon 60 days prior written notice to the City. In case of such termination, the Licensee shall promptly remove the Equipment from the City's Structures.

16.2 Licensee's access to the City's Structure shall not materially interfere with any equipment of the City or any Other User, cause material damage to the City's Structure or the equipment of any Other User, impair the use of the City Structure or the equipment of any Other User, or create serious hazards to the health or safety of any persons working on or near the City's Structure, or to the public. Upon reasonable notice and opportunity to cure, the City may limit, terminate, or refuse access if Licensee violates this provision.

16.3 Notice and Opportunity to Cure Breach. In the event of any claimed breach of this Agreement by either Party, the aggrieved Party may give written notice of such claimed breach.

16.3.1 The complaining Party shall not be entitled to pursue any remedies available under this Agreement or relevant law unless such notice is given; and

16.3.2 The breaching Party fails to cure the breach within thirty (30) days of such notice, if the breach is one which can be cured within thirty (30) days; or

16.3.3 If the breach is one that cannot be cured within thirty (30) days, such other period of time as prescribed by the City, in writing, at its sole discretion.

16.4 Remedies for Breach. Subject to the provisions of this Section, either Party may terminate this Agreement in the event of a material breach by the other Party or exercise any other legal or equitable right, which such Party may have to enforce the provisions of this Agreement.

***** Remainder of page intentionally left blank; signature page follows*****

IN WITNESS WHEREOF, the parties hereto have caused this contract to be executed as written below.

UNITED WHOLESALE MORTGAGE

CITY OF PONTIAC

By _____

By _____

Title _____

Title _____

Date _____

Date _____

ADDRESS:

United Wholesale Mortgage, LLC
585 South Boulevard East
Pontiac, MI 48341
ATTN: Legal Department
Email: *LegalNotices@UWM.com*

47450 Woodward Ave, Pontiac, MI 48342

Email: _____

EXHIBIT A

Map




EXHIBIT B
Equipment Specifications
Flock Safety Falcon




EXHIBIT C

Photos of Attached Equipment



#14

RESOLUTION

CITY OF PONTIAC
Oakland County, Michigan

RESOLUTION

No. _____

At a Regular Meeting of the City Council of the City of Pontiac, Oakland County, Michigan, held at the 47450 Woodward Ave., Pontiac, MI 48342 on the 17th day of October 2023, at 6 p.m.

PRESENT: _____

ABSENT: _____

The following resolution was offered by the Department of Public Works Director Allen H. Cooley, III and the Purchasing Manager Alicia Martin.

WHEREAS, the City of Pontiac on April 14, 2023, entered into MiDeal contract #00876 for engineering services with DLZ Michigan, Inc., (DLZ); and

WHEREAS, the City has designated three (3) Architectural/Engineering (A/E) firms [Nowak & Fraus Engineers; Hubbell, Roth & Clark, Inc.; and NTH Consultants, Ltd.] as “on-call” architectural/engineering firms for the purpose of carrying out various architectural/engineering projects at the direction of the DPW Director, with funds that have been budgeted for such purpose; and

WHEREAS, the City’s DPW Director has identified a need for a fourth “on-call” architectural/engineering firm to handle the volume of work generated by the City; and

WHEREAS, the City’s contract with DLZ shall expire on February 28, 2025; and

WHEREAS, the DPW Director recommends that DLZ be designated an “on-call” architectural/engineering firm, as such designation represents the best and most efficient use of City resources to accomplish projects that are within the scope of work for which DLZ is already contracted by the City.

NOW THEREFORE, BE IT HEREBY RESOLVED that the City Council hereby designates DLZ an “on-call” architectural/engineering firm, and the DPW Director is authorized to assign projects consistent with City code, policies, and existing budget allocations for such purpose.

ADOPTED: YEAS: _____

NAYS: _____

ABSENT: _____

The foregoing Resolution was declared and adopted on the date.

CITY OF PONTIAC

By: Garland Doyle
Its: Clerk

STATE OF MICHIGAN)
)ss.
COUNTY OF OAKLAND)

I, the undersigned, the duly qualified Clerk of City of Pontiac, Oakland County, Michigan, do hereby certify that the foregoing is a true and complete copy of the proceedings taken by the City Council at a regular meeting held on ____ day of _____, 2023.

IN WITNESS THEREOF, I have hereunto affixed my official signature this ____ day of _____, 2023

CITY OF PONTIAC

By: Garland Doyle
Its: Clerk

#15

RESOLUTION



MEMORANDUM

City of Pontiac

Treasurer

47450 Woodward Avenue
Pontiac, Michigan 48342
Telephone: (248) 758-3063
Fax: (248) 758-3177

DATE: 10/17/2023

TO: Honorable Mayor and City Council

FROM: Porche Prater, City Treasurer

SUBJECT: Special Assessment to be levied on Tax Roll

As part of our yearly preparation for audit, we closely examined our outstanding receivables list. The list identified all unpaid invoices for grass cutting, blight, and nuisance. According to the Code of Ordinances section 98-21, these charges, if remain unpaid, shall be assessed against the lot as a single lot assessment. Section 98-22 requires that if an invoice is unpaid, parcel, owner, and amount shall be reported to City Council. Section 98-23, states after review by the City Council, the Council may act to have the unpaid invoices spread on the tax rolls.

We have established a cutoff date of September 15, 2023 as a final date that these assessments should be paid before we, upon council authorization, place them on the Winter 2023 tax roll for collection. Current record shows balance as given below:

Blight	\$ 12,600.00
Grass Cutting	\$ 75,473.02
Nuisance	\$ 85,131.00

Total	\$173,204.02

If Council agrees that the above special assessments should be spread to the tax roll, then the following resolution would be in order:

Whereas, the Pontiac City Council believes that it is in the best interest of the City, that property owners who receive a direct benefit from the grass cutting, blight, and nuisance ordinance should pay for the benefit;

Now, therefore, be it resolved, that the Pontiac City Council directs that the City Treasurer spread \$173,204.02 of aged special assessment receivable on the 2023 winter tax rolls. The full detailed assessment list is available at the Treasurer's office.

Invoice List

09/29/2023

Invoice Number	Record	Address	Parcel Number	Bill To	Post Date	Invoice Amount
00123647	E221487	22 CARTER ST	64-14-29-404-022	BRAVO PHELPS, SANJUANA LE	08/02/2022	300.00
00123794	E210128	361 E PRINCETON AVE	64-14-16-106-007	SANCHEZ, GERARDO	08/04/2022	100.00
00123795	E210103	358 LINDA VISTA DR	64-14-28-227-009	SCHOENHERR, ROSS	08/04/2022	100.00
00123797	E210265	401 2ND AVE	64-14-16-307-024	TCS HOMES LLC	08/04/2022	100.00
00124392	E221488	22 CARTER ST	64-14-29-404-022	BRAVO PHELPS, SANJUANA LE	08/12/2022	500.00
00124448	E220884	536 W HURON	64-14-30-477-048	TOMA, JAMES	08/12/2022	100.00
00124650	E221602	69 W HOPKINS AVE	64-14-17-177-001	WILLIAMS II, SHERMAN	08/16/2022	300.00
00124651	E221600	27 MONTEREY ST	64-14-28-128-038	JNC PROPERTY HOLDINGS	08/16/2022	100.00
00125367	E221566	687 SCOTTWOOD ST	64-14-22-151-028	CARROLL, DAMEON	08/25/2022	100.00
00125372	E221560	867 UNIVERSITY DR	64-14-22-303-011	THOMAS, QUONEKA TAYANA	08/25/2022	100.00
00125453	E221704	26 S GENESEE AVE	64-14-30-383-005	WILLIAMS, NICHOLAS	08/29/2022	500.00
00125551	E221604	63 S TASMANIA ST	64-14-28-459-004	GOSSMAN, TIMOTHY	08/30/2022	100.00
00125712	E221731	529 E WALTON BLVD	64-14-09-377-031	PONTIAC NEW DAY LLC	08/31/2022	100.00
00125737	E221069	100 MIAMI	64-14-30-384-023	GALBRAITH WALTER K	09/01/2022	500.00
00125743	E221072	100 MIAMI A	64-14-30-384-023	GALBRAITH WALTER K	09/02/2022	300.00
00125744	E221074	100 MIAMI A1	64-14-30-384-023	GALBRAITH WALTER K	09/02/2022	300.00
00125745	E221076	100 MIAMI A2	64-14-30-384-023	GALBRAITH WALTER K	09/02/2022	300.00
00125792	E221078	100 MIAMI A3	64-14-30-384-023	GALBRAITH WALTER K	09/06/2022	300.00
00125793	E221080	100 MIAMI A4	64-14-30-384-023	GALBRAITH WALTER K	09/06/2022	300.00
00125861	E221692	661 S STIRLING AVE	64-14-22-153-034	O'BERRY, BRANDIE	09/08/2022	100.00
00125917	E221082	100 MIAMI A5	64-14-30-384-023	GALBRAITH WALTER K	09/12/2022	300.00
00125918	E221084	100 MIAMI A6	64-14-30-384-023	GALBRAITH WALTER K	09/12/2022	300.00
00125919	E221737	225 MECHANIC ST	64-14-28-333-032	GRISWOLD, JAMES	09/12/2022	100.00
00125921	E221712	498 HARPER	64-14-21-379-001	FOGLEMEN, DOUGLAS S	09/12/2022	100.00
00125922	E221089	100 MIAMI B	64-14-30-384-023	GALBRAITH WALTER K	09/12/2022	300.00
00125942	E210201	579 1ST AVE	64-14-16-404-026	BMY RESTORATIONS LLC	09/14/2022	100.00
00125978	E221725	275 PIONEER DR	64-13-36-282-002	ZAHUL, GEORGE	09/14/2022	500.00
00126023	E221225	34 COLLINGWOOD ST	64-14-33-208-044	HILLIE, JESSE	09/15/2022	100.00
00126024	E221715	35 N TASMANIA ST	64-14-28-413-024	WILSON, TED	09/15/2022	100.00
00126071	E221615	826 CEDAR ST	64-14-22-353-004	CALENDAR, FRANK	09/16/2022	100.00
00126072	E221428	826 CEDAR ST	64-14-22-353-004	BARNETT II, ALTON L	09/16/2022	100.00

Invoice List

09/29/2023

Invoice Number	Record	Address	Parcel Number	Bill To	Post Date	Invoice Amount
00126073	E221429	826 CEDAR ST	64-14-22-353-004	BARNETT II, ALTON L	09/16/2022	100.00
00126118	E221609	376 NELSON ST	64-14-21-178-003	STATE LAND BANK AUTHORI	09/19/2022	100.00
00126202	E221686	49 N SAGINAW	64-14-29-433-016	49 N SAGINAW LLC	09/21/2022	300.00
00126207	E221658	163 LINCOLN 1	64-14-30-428-018	PARK TERRACE PROPERTIES	09/21/2022	100.00
00126227	E221800	567 HARVEY AVE	64-19-04-152-009	TAYLOR, BRENDA	09/22/2022	100.00
00126238	E221857	24 STEPHENS	64-14-29-281-005	BAROUCH, HUBERT	09/22/2022	100.00
00126245	E221864	500 CALIFORNIA AVE	64-19-05-231-020	CASTILLO, EDUARDO	09/22/2022	100.00
00126321	E221834	49 N SAGINAW	64-14-29-433-016	49 N SAGINAW LLC	09/23/2022	500.00
00126322	E221901	86 CHEROKEE RD	64-14-31-203-013	CARRINGTON MORTGAGE SE	09/23/2022	100.00
00126323	E221900	86 CHEROKEE RD	64-14-31-203-013	CARRINGTON MORTGAGE SE	09/23/2022	100.00
00126325	E221907	480 HARPER ST	64-14-21-379-005	PARK TERRACE PROPERTIES	09/26/2022	100.00
00126326	E221908	755 MELROSE AVE	64-14-22-110-030	BRICKLAND LLC	09/26/2022	100.00
00126328	E221911	79 DELAWARE	64-14-30-302-022	MARIO-LEE LLC	09/26/2022	100.00
00126339	E221918	24 WALDO	64-14-30-452-011	RANDOLPH, CHERYL D	09/26/2022	100.00
00126340	E221920	441 KENILWORTH AVE	64-14-22-376-012	HODGES, KAINESHA	09/26/2022	100.00
00126345	E221926	11 E HOPKINS AVE	64-14-17-207-003	JIMINEZ-LOPEZ, HUGO	09/26/2022	100.00
00126350	E221929	94 IVY ST	64-14-21-327-002	NEW HORIZONS PROPERTY	09/26/2022	100.00
00126351	E221931	505 E WALTON BLVD	64-14-09-377-028	PONTIAC NEW DAY 2, LLC	09/26/2022	100.00
00126352	E221933	74 NEWBERRY ST	64-14-30-403-018	REITEN, COLLEEN	09/26/2022	100.00
00126353	E221934	528 NEBRASKA AVE	64-19-05-204-037	PARK TERRACE PROPERTIES	09/26/2022	100.00
00126354	E221936	82 N EDITH ST	64-14-28-433-004	ATI, DANYAL	09/26/2022	100.00
00126359	E221944	771 2ND AVE	64-14-16-428-021	2ND 771 LLC	09/26/2022	100.00
00126366	E221946	14 SUMMIT ST	64-14-20-355-016	DIAZ LEON CHAVEZ, MIGUEL	09/26/2022	100.00
00126368	E221948	128 W HOPKINS AVE	64-14-17-129-026	ABDUL MARTIN PROPERTIES	09/26/2022	100.00
00126392	E221449	209 RUSSELL ST	64-14-34-107-030	LOVING II, PRESTON	09/27/2022	100.00
00126393	E221717	293 RAPID ST	64-14-32-429-006	PERRY, JAMAR P	09/27/2022	100.00
00126503	E222037	541 KONGONI DR	64-14-30-252-005	NEFF INVESTMENT CO II LLC	10/04/2022	100.00
00126619	E221759	465 GOING ST	64-14-33-434-004	NELSON, JOE	10/07/2022	100.00
00126646	E221906	551 HIGHLAND AVE	64-19-04-153-005	AFONSO, FILIPE LUIS LIBERAL	10/10/2022	100.00
00126703	E222116	283 FERRY AVE	64-14-33-451-023	HILL, DANNY	10/11/2022	100.00
00126741	E221756	392 LINDA VISTA DR	64-14-21-479-016	DENNIS, KATHLYN	10/13/2022	100.00

Invoice List

09/29/2023

Invoice Number	Record	Address	Parcel Number	Bill To	Post Date	Invoice Amount
00126742	E221784	392 LINDA VISTA DR	64-14-21-479-016	HAYNES GROUP REAL ESTAT	10/13/2022	100.00
00126796	E221755	583 RASKOB ST	64-14-21-209-017	SINA, FATJON	10/17/2022	100.00
00126837	E222027	600 N SAGINAW	64-14-20-426-015	FAMOS INVESTMENTS LLC	10/18/2022	100.00
00126875	E222000	463 KUHN ST	64-14-22-477-032	PHILLIPS, TOMIKA	10/19/2022	100.00
00126882	E221248	297 VOORHEIS ST	64-14-31-179-003	KOOP, LENA	10/20/2022	100.00
00126908	E221787	1199 ECKMAN AVE	64-14-22-455-028	HOLBERT, RUTH	10/21/2022	100.00
00126998	E221919	24 WALDO	64-14-30-452-011	RANDOLPH, CHERYL D	10/27/2022	300.00
00126999	E222016	58 MURRAY ST	64-14-29-253-003	DT ADVANTAGE CONSULTIN	10/27/2022	300.00
00127002	E222322	74 THORPE ST	64-14-30-478-008	STORMER, JOHN	10/27/2022	100.00
00127045	E222233	79 DELAWARE	64-14-30-302-022	MARIO-LEE LLC	11/01/2022	500.00
00127046	E222071	47 WALDO ST	64-14-30-451-006	PARK TERRACE PROPERTIES	11/01/2022	100.00
00127048	E212180	191 S MARSHALL ST	64-14-33-233-001	DICKERSON, CHARLES	11/01/2022	300.00
Total Invoices:						74
Total Amount:						\$12,600.00

Population: All Records

InvoiceItem.Description Contains BLIGHT AND

Invoice.AmountDue > 0 AND

Invoice.DateToPostOn Between 1/1/2020 12:00:00 AM AND 9/29/2023 11:59:59 PM

09/27/2023
09:07 AM

Billing Register for City of Pontiac
Population: All Records

Page: 1/13
DB: Pontiac

Invoices # Customer # Parcel #	Srvc Code	Owner Prop. Address	Mailing Address	Amt. Chg. Pmts/Crdts	Amt. Billed Amt. Due
22-0008927 64-14-32-184-006 64-14-32-184-006	GRASS	Raman, Joy Grant Pontiac, MI	26644 Farmbrook Villa Southfield, MI	295.00 0.00	295.00 295.00
22-0008928 64-14-32-184-007 64-14-32-184-007	GRASS	Raman, Joy Grant Pontiac, MI	26644 Farmbrook Villa Southfield, MI	295.00 0.00	295.00 295.00
22-0008929 64-14-30-480-003 64-14-30-480-003	GRASS	BMV Restoration LLC 555 W Huron St Pontiac, MI	4241 N Pebble Creek Pk Goodyear , AZ	295.00 0.00	295.00 295.00
22-0008936 64-14-22-381-003 64-14-22-381-003	GRASS	Teatro, Josephine 446 Emerson Ave Pontiac, MI	412 Woodlake Ln Pontiac, MI	295.00 0.00	295.00 295.00
22-0008938 64-14-17-177-001 64-14-17-177-001	GRASS	Sherman William II 69 W Hopkins Ave Pontiac, MI	390 W Hopkins Ave, Apt Pontiac, MI	490.00 0.00	490.00 490.00
22-0008939 64-14-18-351-022 64-14-18-351-022	GRASS	North Telegraph Associ 673 W Kennett Rd Pontiac, MI	5584 Putnam Dr. West Bloomfield, MI	295.00 0.00	295.00 295.00
22-0008940 64-14-16-102-027 64-14-16-102-027	GRASS	Mintz, Leon 341 E Sheffield Ave Pontiac, MI	341 E Sheffield Ave Pontiac, MI	110.00 0.00	110.00 110.00
22-0008941 64-14-16-476-032 64-14-16-476-032	GRASS	Kalenauskas, Nicholas 771 E Beverly Ave Pontiac, MI	771 E Beverly Ave Pontiac, MI	295.00 0.00	295.00 295.00
22-0008942 64-14-30-478-057 64-14-30-478-057	GRASS	Maysa Property Managem 500 W Huron St Pontiac, MI	5871 Three Ponds Ct West Bloomfield, MI	490.00 0.00	490.00 490.00
22-0008944 64-14-17-303-001 64-14-17-303-001	GRASS	Kingzett, Jeffrey R 263 W Strathmore Ave Pontiac, MI	197 Chippewa Rd Pontiac, MI	490.00 0.00	490.00 490.00
22-0008945 64-14-08-404-001 64-14-08-404-001	GRASS	Fillio, Richard L 8 E NEWPORT AVE PONTIAC, MI	8 E Newport Ave Pontiac, MI	490.00 0.00	490.00 490.00
22-0008946 64-14-18-351-023 64-14-18-351-023	GRASS	North Telegraph Associ 585 W Kennett Rd Pontiac, MI	5584 Putnam Dr West Bloomfield, MI	490.00 0.00	490.00 490.00
22-0008948 64-14-28-106-022 64-14-28-106-022	GRASS	EYM Realty of MI 436 N Perry St Pontiac, MI	450 E John Carpenter F Irving, TX	750.00 0.00	750.00 750.00
22-0008953 64-14-22-110-030 64-14-22-110-030	GRASS	Brickland, LLC 755 Melrose Ave Pontiac, MI	26644 Farmbrook Villa Southfield, MI	295.00 0.00	295.00 295.00
22-0008954 64-14-15-378-002 64-14-15-378-002	GRASS	White Jr. Family Trust N Perry Pontiac, MI	373 W Huron Street Pontiac, MI	490.00 0.00	490.00 490.00
22-0008955 64-14-08-380-027 64-14-08-380-027	GRASS	Stanley Johnson 114 W Walton Blvd Pontiac, MI	3632 Soundview Dr W University Place, WA	300.00 0.00	300.00 300.00
22-0008956 64-14-20-256-026 64-14-20-256-026	GRASS	SK Pontiac Assets, LLC 714 Baldwin Ave Pontiac, MI	759 Saint Clair St Pontiac, MI	295.00 0.00	295.00 295.00
22-0008957 64-14-33-205-036 64-14-33-205-036	GRASS	Gerharz, Patrick 160 S Francis Pontiac, MI	2550 Binghamton Dr Auburn Hills, MI	490.00 0.00	490.00 490.00
22-0008958 64-14-32-205-030 64-14-32-205-030	GRASS	Dillon, Alton 65 Hibbard Ct N Pontiac, MI	65 Hibbard Ct N Pontiac, MI	32.78 0.00	32.78 32.78
22-0008959 64-14-32-205-031 64-14-32-205-031	GRASS	Washington, Deondre 68 Hibbard CT N Pontiac, MI	68 Hibbard CT N Pontiac, MI	32.78 0.00	32.78 32.78

09/27/2023
09:07 AM

Billing Register for City of Pontiac
Population: All Records

Page: 2/13
DB: Pontiac

Invoices # Customer # Parcel #	Srvc Code	Owner Prop. Address	Mailing Address	Amt. Chg. Pmts/Crdts	Amt. Billed Amt. Due
22-0008960 64-14-32-205-032 64-14-32-205-032	GRASS	Taylor, William 74 Hibbard Ct N Pontiac, MI	74 Hibbard Ct N Pontiac, MI	32.78 0.00	32.78 32.78
22-0008961 64-14-32-207-005 64-14-32-207-005	GRASS	Vernon, Lisa 108 Hibbard Ct S Pontiac, MI	211 S Highlander Way A Howell, MI	32.78 0.00	32.78 32.78
22-0008962 64-14-32-207-006 64-14-32-207-006	GRASS	Meyers, Joshua 114 Hibbard S PONTIAC, MI	114 Hibbard Ct S Pontiac, MI	32.78 0.00	32.78 32.78
22-0008963 64-14-32-207-007 64-14-32-207-007	GRASS	Hardman, Paul 120 Hibbard S Pontiac, MI	120 Hibbard Ct S Pontiac, MI	32.78 0.00	32.78 32.78
22-0008964 64-14-32-207-008 64-14-32-207-008	GRASS	Simmons, Tiffany 126 Hibbard Ct S Pontiac, MI	126 Hibbard Ct S Pontiac, MI	32.78 0.00	32.78 32.78
22-0008965 64-14-32-207-009 64-14-32-207-009	GRASS	Gracey, Ronald 132 Hibbard Ct S Pontiac, MI	1296 Oaklawn Dr Pontiac, MI	32.78 0.00	32.78 32.78
22-0008967 64-14-32-207-010 64-14-32-207-010	GRASS	Moore, Teresa 138 Hibbard Ct S Pontiac, MI	138 Hibbard Ct S Pontiac, MI	32.78 0.00	32.78 32.78
22-0008968 64-14-32-476-030 64-14-32-476-030	GRASS	Ati, Arshi 286 Harrison Ave Pontiac, MI	82 S Ardmore St Pontiac, MI	295.00 0.00	295.00 295.00
22-0008969 64-14-32-478-020 64-14-32-478-020	GRASS	Miguel A Diaz Leon Cha 247 Harrison Ave Pontiac, MI	271 Michigan Ave Pontiac, MI	295.00 0.00	295.00 295.00
22-0008971 64-19-05-278-002 64-19-05-278-002	GRASS	Buckner, Dorothy Luther Pontiac, MI	121 Osceola Dr Pontiac, MI	295.00 0.00	295.00 295.00
22-0008972 64-19-04-104-019 64-19-04-104-019	GRASS	Lane Jr, Joe 443 Bloomfield Ave Pontiac, MI	443 Bloomfield Ave Pontiac, MI	295.00 0.00	295.00 295.00
22-0008973 64-19-05-227-037 64-19-05-227-037	GRASS	SFR3-020 LLC Montana Pontiac, MI	228 Park Ave S STE 738 New York, NY	295.00 0.00	295.00 295.00
22-0008974 64-14-32-480-029 64-14-32-480-029	GRASS	Odneal, Tom Crystal Lk Pontiac, MI	321 Lumpkin Ave Tupelo, MS	295.00 0.00	295.00 295.00
22-0008975 64-14-29-151-005 64-14-29-151-005	GRASS	Cabrien LLC Johnson Pontiac, MI	27 Forest Ln Barrington, IL	295.00 0.00	295.00 295.00
22-0008977 64-14-20-126-001 64-14-20-126-001	GRASS	Bevins Jr, Carl Dearborn Pontiac, MI	5035 Ridgetop Dr Waterford, MI	295.00 0.00	295.00 295.00
22-0008980 64-14-20-309-056 64-14-20-309-056	GRASS	Ronald Mattson 179 LeGrande Ave Pontiac, MI	2734 Hillendale Dr. EDMONTON AB T5C 2T4 C	490.00 0.00	490.00 490.00
22-0008981 64-14-20-402-006 64-14-20-402-006	GRASS	New Bethel Missionay B 292 Baldwin Pontiac, MI	174 Reverend Amos G Jo Pontiac, MI	295.00 0.00	295.00 295.00
22-0008982 64-14-20-402-005 64-14-20-402-005	GRASS	New Bethel Missionary 304 Baldwin Pontiac, MI	174 Reverend Amos G Jo Pontiac, MI	295.00 0.00	295.00 295.00
22-0008983 64-14-20-402-004 64-14-20-402-004	GRASS	New Bethel Missionary 308 Baldwin Pontiac, MI	174 Reverend Amos G Jo Pontiac, MI	295.00 0.00	295.00 295.00
22-0008985 64-14-32-183-013 64-14-32-183-013	GRASS	New Bethel Missionary Warner Pontiac, MI	174 Branch St Pontiac, MI	490.00 0.00	490.00 490.00

Invoices # Customer # Parcel #	Srvc Code	Owner Prop. Address	Mailing Address	Amt. Chg. Pmts/Crdts	Amt. Billed Amt. Due
22-0008986 64-14-32-184-011 64-14-32-184-011	GRASS	Raman, Joy 35 WARNER PONTIAC, MI	26644 Farmbrook Villa Southfield, MI	295.00 0.00	295.00 295.00
22-0008987 64-14-32-183-007 64-14-32-183-007	GRASS	New Bethel Missionary 148 Howard McNeil St Pontiac, MI	174 Branch St Pontiac, MI	295.00 0.00	295.00 295.00
22-0008988 64-14-32-184-001 64-14-32-184-001	GRASS	Womack, Eliza 149 Howard McNeil St Pontiac, MI	257 Harrison St Pontiac, MI	295.00 0.00	295.00 295.00
22-0008989 64-14-32-133-035 64-14-32-133-035	GRASS	Burnett, Junior 47 Walnut Pontiac, MI	47 Walnut St Pontiac, MI	295.00 0.00	295.00 295.00
22-0008991 64-14-31-378-005 64-14-31-378-005	GRASS	VMI Holding LLC 885 Orchard Lake Rd Pontiac, MI	1442 Sunset Dr Commerce Township, MI	300.00 0.00	300.00 300.00
22-0008992 64-14-33-230-047 64-14-33-230-047	GRASS	Chapman, Victoria Lynn 270 S Edith St Pontiac, MI	270 S. Edith Street Pontiac, MI	295.00 0.00	295.00 295.00
22-0008993 64-14-32-186-002 64-14-32-186-002	GRASS	PLTC IV Realty Investm Branch Pontiac, MI	1304 Otter Ave Waterford, MI	10.00 0.00	10.00 10.00
22-0008994 64-14-32-179-002 64-14-32-179-002	GRASS	DTE Electric Company 150 Branch St Pontiac, MI	1 Energy Plaza, Ste 19 Detroit, MI	1,000.00 0.00	1,000.00 1,000.00
23-0009091 64-14-30-480-003 64-14-30-480-003	GRASS	BMV Restoration LLC 555 W Huron St Pontiac, MI	4241 N Pebble Creek Pk Goodyear , AZ	235.00 0.00	235.00 235.00
23-0009094 64-19-05-227-031 64-19-05-227-031	GRASS	Terrell Jennings, CO A 404 Franklin Rd Pontiac, MI	6718 Vaughan St. Detroit, MI	295.00 0.00	295.00 295.00
23-0009095 64-19-05-226-002 64-19-05-226-002	GRASS	Rogers, Beverly J 315 South W Blvd Pontiac, MI	315 South Blvd W Pontiac, MI	235.00 0.00	235.00 235.00
23-0009096 64-14-32-433-021 64-14-32-433-021	GRASS	Mary J Faulkner Colleg 328 W Wilson Ave Pontiac, MI	151 Lafayette St.. Apt Pontiac, MI	295.00 0.00	295.00 295.00
23-0009098 64-14-28-433-014 64-14-28-433-014	GRASS	Worlds, Lizzie A 81 N Anderson Ave Pontiac, MI	11004 Cooper Lake Rd Bastrop, LA	295.00 0.00	295.00 295.00
23-0009099 64-14-20-252-002 64-14-20-252-002	GRASS	Mary Cottrill 772 Saint Clair St. Pontiac, MI	772 Saint Clair St. Pontiac, MI	295.00 0.00	295.00 295.00
23-0009101 64-14-20-107-017 64-14-20-107-017	GRASS	Hogg, Ryan S Merrimac Pontiac, MI	25117 176th Ave E Orting, WA	295.00 0.00	295.00 295.00
23-0009102 64-14-20-107-024 64-14-20-107-024	GRASS	Verney Akram Kassab Gr 144 N Merrimac St Pontiac, MI	4171 15 Mile Rd Ste C Sterling Heights, MI	295.00 0.00	295.00 295.00
23-0009103 64-14-20-107-023 64-14-20-107-023	GRASS	Kassab, Verney 146 N Merrimac St Pontiac, MI	4171 15 Mile Rd Sterling Heights, MI	295.00 0.00	295.00 295.00
23-0009105 64-14-20-107-019 64-14-20-107-019	GRASS	SK Pontiac Delaware 160 N Merrimac St. Pontiac, MI	28135 26 Mile Rd Lenox, MI	295.00 0.00	295.00 295.00
23-0009106 64-14-34-106-001 64-14-34-106-001	GRASS	Coomer, Joyce 193 Seward St. Pontiac, MI	193 Seward St. Pontiac, MI	490.00 0.00	490.00 490.00
23-0009107 64-14-29-130-010 64-14-29-130-010	GRASS	Reroot Pontiac 30 Florence Pontiac, MI	76 Henderson Street Pontiac, MI	295.00 0.00	295.00 295.00

Invoices # Customer # Parcel #	Srvc Code	Owner Prop. Address	Mailing Address	Amt. Chg. Pmts/Crdts	Amt. Billed Amt. Due
23-0009108 64-14-29-502-027 64-14-29-502-027	GRASS	A/S Property Tax Group Sanderson&CesarChavez Pontiac, MI	PO Box 8100, Downtown Montreal Quebec H3C 3	900.00 0.00	900.00 900.00
23-0009109 64-19-05-276-005 64-19-05-276-005	GRASS	Blacxit Enterprise LLC 501 California Ave Pontiac, MI	19785 W 12 Mile Rd, St Southfield, MI	235.00 0.00	235.00 235.00
23-0009110 64-19-05-276-006 64-19-05-276-006	GRASS	Blacxit Enterprise California Ave Pontiac, MI	19785 W 12 Mile Rd, St Southfield, MI	235.00 0.00	235.00 235.00
23-0009111 64-14-33-258-009 64-14-33-258-009	GRASS	Luvine, Eva Mae Osmun St Pontiac, MI	376 Osmun St Pontiac, MI	235.00 0.00	235.00 235.00
23-0009112 64-14-28-109-001 64-14-28-109-001	GRASS	Rodriguez, Bernabe Ellwood Pontiac, MI	248 W Rutgers Ave Pontiac, MI	295.00 0.00	295.00 295.00
23-0009113 64-14-28-108-009 64-14-28-108-009	GRASS	Grace Gospel Fellowshi 45 Taylor St. Pontiac, MI	45 Taylor St Pontiac, MI	235.00 0.00	235.00 235.00
23-0009114 64-14-28-106-019 64-14-28-106-019	GRASS	Coleman, Leron 37 Ellwood St. ST Pontiac, MI	2802 Cherokee Dr. Apt Waterford, MI	235.00 0.00	235.00 235.00
23-0009115 64-19-05-277-009 64-19-05-277-009	GRASS	Kassab, Verney 485 Arthur Ave ,	4171 15 Mile Rd. Sterling Heights, MI	500.00 0.00	500.00 500.00
23-0009116 64-19-05-252-030 64-19-05-252-030	GRASS	Bilbo, Duan 554 Arthur Ave Pontiac, MI	574 Arthur Ave Pontiac, MI	900.00 0.00	900.00 900.00
23-0009117 64-19-05-252-022 64-19-05-252-022	GRASS	Jackson, Zerlina 590 Arthur Ave Pontiac, MI	270 Cherokee Rd Pontiac, MI	900.00 0.00	900.00 900.00
23-0009118 64-19-05-204-001 64-19-05-204-001	GRASS	Star Homes Solutions 611 Nevada Ave Pontiac, MI	33717 Woodward Ave, # Birmingham, MI	500.00 0.00	500.00 500.00
23-0009119 64-19-05-227-031 64-19-05-227-031	GRASS	Terrell Jennings, CO A 404 Franklin Rd Pontiac, MI	6718 Vaughan St. Detroit, MI	400.00 0.00	400.00 400.00
23-0009120 64-19-05-231-020 64-19-05-231-020	GRASS	Castillo, Eduardo 500 California Ave Pontiac, MI	502 Kenilworth Ave Pontiac, MI	400.00 0.00	400.00 400.00
23-0009121 64-19-05-252-009 64-19-05-252-009	GRASS	Bryant Jr, N Z California Pontiac, MI	PO Box 7492 Bloomfield Hills, MI	1,200.00 0.00	1,200.00 1,200.00
23-0009122 64-19-05-206-029 64-19-05-206-029	GRASS	Mary J Faulkner Colleg Colorado Pontiac, MI	151 Lafayette St, Apt Pontiac, MI	400.00 0.00	400.00 400.00
23-0009123 64-14-32-478-020 64-14-32-478-020	GRASS	Miguel A Diaz Leon Cha 247 Harrison Ave Pontiac, MI	271 Michigan Ave Pontiac, MI	900.00 0.00	900.00 900.00
23-0009124 64-14-32-479-016 64-14-32-479-016	GRASS	Mary J Faulkner Colleg 240 Hughes Ave Pontiac, MI	151 Lafayette St Apt 1 Pontiac, MI	900.00 0.00	900.00 900.00
23-0009125 64-14-32-478-039 64-14-32-478-039	GRASS	Mary J Faulkner Colleg 248 Hughes Ave Pontiac, MI	151 Lafayette St Apt 1 Pontiac, MI	900.00 0.00	900.00 900.00
23-0009126 64-14-31-154-012 64-14-31-154-012	GRASS	Kelly, Christopher H 11 Hazel Ave Pontiac, MI	11 Hazel Ave Pontiac, MI	290.00 0.00	290.00 290.00
23-0009127 64-14-30-478-057 64-14-30-478-057	GRASS	Maysa Property Managem 500 W Huron St Pontiac, MI	5871 Three Ponds Ct West Bloomfield, MI	490.00 0.00	490.00 490.00

Invoices # Customer # Parcel #	Srvc Code	Owner Prop. Address	Mailing Address	Amt. Chg. Pmts/Crdts	Amt. Billed Amt. Due
23-0009128 64-14-28-306-006 64-14-28-306-006	GRASS	Turner Acquisition & Union Pontiac, MI	18 W Lawrence, Ste 100 Pontiac, MI	490.00 0.00	490.00 490.00
23-0009130 64-14-29-251-001 64-14-29-251-001	GRASS	Brian & Julianna Powel 203 Cesar E Chavez Ave Pontiac, MI	28 N Saginaw St., Ste Pontiac, MI	235.00 0.00	235.00 235.00
23-0009131 64-14-17-177-001 64-14-17-177-001	GRASS	Sherman William II 69 W Hopkins Ave Pontiac, MI	390 W Hopkins Ave, Apt Pontiac, MI	490.00 0.00	490.00 490.00
23-0009132 64-14-28-128-038 64-14-28-128-038	GRASS	JNC Property Holdings 27 Monterey St. Pontiac, MI	29 Oakdale Blvd Pleasant Ridge, MI	290.00 0.00	290.00 290.00
23-0009133 64-14-16-329-028 64-14-16-329-028	GRASS	Agro, Nicholas 1059 Joslyn Ave Pontiac, MI	1285 Rhodes Rd Lake Orion, MI	490.00 0.00	490.00 490.00
23-0009134 64-14-08-404-001 64-14-08-404-001	GRASS	Fillio, Richard L 8 E NEWPORT AVE PONTIAC, MI	8 E Newport Ave Pontiac, MI	290.00 0.00	290.00 290.00
23-0009135 64-14-29-309-021 64-14-29-309-021	GRASS	Pontiac Land Holdings Prall Pontiac, MI	3835 Elmhurst Rd Waterford, MI	290.00 0.00	290.00 290.00
23-0009136 64-14-29-377-002 64-14-29-377-002	GRASS	Wiley, Michael 52 Franklin Blvd Pontiac, MI	24340 Berkley St Oak Park, MI	490.00 0.00	490.00 490.00
23-0009137 64-14-29-358-010 64-14-29-358-010	GRASS	Bacak-Egbo, Carol E 48 Mary Day Ave Pontiac, MI	48 Mary Day Ave Pontiac, MI	290.00 0.00	290.00 290.00
23-0009138 64-14-20-107-023 64-14-20-107-023	GRASS	Kassab, Verney 146 N Merrimac St Pontiac, MI	4171 15 Mile Rd Sterling Heights, MI	295.00 0.00	295.00 295.00
23-0009139 64-14-20-107-022 64-14-20-107-022	GRASS	Preston, Regina 148 N Merrimac St Pontiac, MI	113 Pine Rustle Lane Auburndale, FL	295.00 0.00	295.00 295.00
23-0009140 64-14-20-107-017 64-14-20-107-017	GRASS	Hogg, Ryan S Merrimac Pontiac, MI	25117 176th Ave E Orting, WA	490.00 0.00	490.00 490.00
23-0009142 64-14-20-329-003 64-14-20-329-003	GRASS	Juan Miguel De La O Go 152 Putnam Ave Pontiac, MI	77 LeGrande Ave Pontiac, MI	295.00 0.00	295.00 295.00
23-0009143 64-14-20-329-004 64-14-20-329-004	GRASS	Juan Miguel De La O Go 148 Putnam Ave Pontiac, MI	77 LeGrande Ave Pontiac, MI	295.00 0.00	295.00 295.00
23-0009145 64-14-33-276-002 64-14-33-276-002	GRASS	Oakland County ,	1200 N Telegraph Rd Pontiac, MI	295.00 0.00	295.00 295.00
23-0009146 64-14-27-305-015 64-14-27-305-015	GRASS	Northway Real Estate C 693 Northway Dr. Pontiac, MI	32 W Cornell Ave Pontiac, MI	295.00 0.00	295.00 295.00
23-0009148 64-14-31-231-003 64-14-31-231-003	GRASS	Felicita L Laurido Oneida St. Pontiac, MI	123 Oneida Pontiac, MI	295.00 0.00	295.00 295.00
23-0009149 64-14-28-480-019 64-14-28-480-019	GRASS	Petros, Dhafir A 92 S Francis Ave Pontiac, MI	37 Estorial Richmond Hill, Ontario	295.00 0.00	295.00 295.00
23-0009150 64-14-31-228-004 64-14-31-228-004	GRASS	Bodziak, William S 91 Oneida St. Pontiac, MI	91 Oneida St Pontiac, MI	525.00 0.00	525.00 525.00
23-0009151 64-19-05-278-035 64-19-05-278-035	GRASS	Robinson, Ruby Y 452 Dittmar Ave Pontiac, MI	22 Franklin Rd Pontiac, MI	295.00 0.00	295.00 295.00

09/27/2023
09:07 AM

Billing Register for City of Pontiac
Population: All Records

Page: 6/13
DB: Pontiac

Invoices # Customer # Parcel #	Srvc Code	Owner Prop. Address	Mailing Address	Amt. Chg. Pmts/Crdts	Amt. Billed Amt. Due
23-0009152 64-14-28-376-019 64-14-28-376-019	GRASS	Brown, Eric 8 S Paddock St Pontiac, MI	1989 Emerald Dr Jonesboro, GA	295.00 0.00	295.00 295.00
23-0009153 64-14-28-377-002 64-14-28-377-002	GRASS	Shelba Frazier 270 E Pike St. Pontiac, MI	1301 Locke Street Pontiac, MI	295.00 0.00	295.00 295.00
23-0009154 64-19-05-276-005 64-19-05-276-005	GRASS	Blacxit Enterprise LLC 501 California Ave Pontiac, MI	19785 W 12 Mile Rd, St Southfield, MI	295.00 0.00	295.00 295.00
23-0009155 64-19-05-227-031 64-19-05-227-031	GRASS	Terrell Jennings, CO A 404 Franklin Rd Pontiac, MI	6718 Vaughan St. Detroit, MI	295.00 0.00	295.00 295.00
23-0009156 64-14-29-402-008 64-14-29-402-008	GRASS	Grand Trunk Western Ra 49800 Woodward Ave. Pontiac, MI	2800 Livernois Rd., St Troy, MI	295.00 0.00	295.00 295.00
23-0009157 64-14-33-158-001 64-14-33-158-001	GRASS	Grand Trunk Western RR Woodward Pontiac, MI	2800 Livernois, Ste 32 Troy, MI	370.00 0.00	370.00 370.00
23-0009158 64-14-20-384-016 64-14-20-384-016	GRASS	Richards, Gregory 125 Baldwin Ave Pontiac, MI	15 Bennett Street Pontiac, MI	295.00 0.00	295.00 295.00
23-0009159 64-14-29-306-003 64-14-29-306-003	GRASS	Reroot Pontiac 213 State St. Pontiac, MI	76 Henderson St. Pontiac, MI	370.00 0.00	370.00 370.00
23-0009163 64-14-29-502-027 64-14-29-502-027	GRASS	A/S Property Tax Group Sanderson&CesarChavez Pontiac, MI	PO Box 8100, Downtown Montreal Quebec H3C 3	1,200.00 0.00	1,200.00 1,200.00
23-0009165 64-14-29-127-010 64-14-29-127-010	GRASS	Arturo Hernandez Sanch 203 W Howard St. Pontiac, MI	199 W Howard St Pontiac, MI	295.00 0.00	295.00 295.00
23-0009166 64-14-29-128-010 64-14-29-128-010	GRASS	Winegar, Robert 503 N Johnson Ave Pontiac, MI	7133 Schoolcraft Dr. Davison, MI	295.00 0.00	295.00 295.00
23-0009167 64-14-20-378-025 64-14-20-378-025	GRASS	Rodrigo Severion Porra 69 Adelaide St. Pontiac, MI	69 Adelaide St Pontiac, MI	295.00 0.00	295.00 295.00
23-0009168 64-14-29-254-001 64-14-29-254-001	GRASS	Menorath, Judy 48 Murray St Pontiac, MI	5025 Innsbruck Dr Fort Wayne, IN	490.00 0.00	490.00 490.00
23-0009169 64-14-29-255-002 64-14-29-255-002	GRASS	Dionne, Richard A Murray Pontiac, MI	5900 Oakwood Rd. Ortonville, MI	295.00 0.00	295.00 295.00
23-0009170 64-14-29-253-002 64-14-29-253-002	GRASS	Alvarado, Jesus 62 Murray St. Pontiac, MI	781 Clara Ave Pontiac, MI	295.00 0.00	295.00 295.00
23-0009171 64-14-32-131-011 64-14-32-131-011	GRASS	Mason, Hema Oshoone 334 Wessen St. Pontiac, MI	1578 US Highway 19 S, Leesburg, GA	685.00 0.00	685.00 685.00
23-0009172 64-14-32-432-016 64-14-32-432-016	GRASS	Daniel, Kenneth 236 Fisher Ave Pontiac, MI	16 S Shirley Street Pontiac, MI	295.00 0.00	295.00 295.00
23-0009173 64-14-20-107-026 64-14-20-107-026	GRASS	Verney Akram Kassab Gr N Merrimac Pontiac, MI	4171 15 Mile Rd., St Sterling Heights, MI	295.00 0.00	295.00 295.00
23-0009174 64-14-20-107-028 64-14-20-107-028	GRASS	Verney Akram Kassab Gr N Merrimac Pontiac, MI	4171 15 Mile Rd., Ste Sterling Heights, MI	295.00 0.00	295.00 295.00
23-0009175 64-14-20-107-027 64-14-20-107-027	GRASS	McLendon, Christiana C N Merrimac St Pontiac, MI	133 Parkdale Ave Pontiac, MI	295.00 0.00	295.00 295.00

09/27/2023
09:07 AM

Billing Register for City of Pontiac
Population: All Records

Page: 7/13
DB: Pontiac

Invoices # Customer # Parcel #	Srvc Code	Owner Prop. Address	Mailing Address	Amt. Chg. Pmts/Crdts	Amt. Billed Amt. Due
23-0009176 64-14-20-107-029 64-14-20-107-029	GRASS	Verney Akram Kassab Gr N Merimac Pontiac, MI	4171 15 Mile Rd., St Sterling Heights, MI	295.00 0.00	295.00 295.00
23-0009177 64-14-20-107-024 64-14-20-107-024	GRASS	Verney Akram Kassab Gr 144 N Merrimac St Pontiac, MI	4171 15 Mile Rd Ste C Sterling Heights, MI	295.00 0.00	295.00 295.00
23-0009218 64-19-05-277-010 64-19-05-277-010	GRASS	Solstice LLC 477 Arthur Ave ,	3510 S Millway, Unit 5 Mississauga Ontario L	295.00 0.00	295.00 295.00
23-0009219 64-14-28-334-013 64-14-28-334-013	GRASS	Oakland County N Jessie St. Pontiac, MI	1200 N Telegraph Pontiac, MI	295.00 0.00	295.00 295.00
23-0009220 64-14-28-334-002 64-14-28-334-002	GRASS	Oakland County 90 N Jessie St. Pontiac, MI	1200 N Telegraph Rd Pontiac, MI	295.00 0.00	295.00 295.00
23-0009221 64-19-05-277-009 64-19-05-277-009	GRASS	Kassab, Verney 485 Arthur Ave ,	4171 15 Mile Rd. Sterling Heights, MI	295.00 0.00	295.00 295.00
23-0009222 64-14-08-380-027 64-14-08-380-027	GRASS	Stanley Johnson 114 W Walton Blvd Pontiac, MI	3632 Soundview Dr W Tacoma, WA	295.00 0.00	295.00 295.00
23-0009224 64-14-28-381-001 64-14-28-381-001	GRASS	Leon Chavez, Miguel A 51 S Paddock Street Pontiac, MI	1815 Gould Street Loma Linda, CA	295.00 0.00	295.00 295.00
23-0009225 64-14-32-476-030 64-14-32-476-030	GRASS	Ati, Arshi 286 Harrison Ave Pontiac, MI	82 S Ardmore St Pontiac, MI	295.00 0.00	295.00 295.00
23-0009226 64-14-32-478-020 64-14-32-478-020	GRASS	Estrada, Alonso 247 Harrison Ave Pontiac, MI	9635 Anaconda Ave Oak Hills, CA	295.00 0.00	295.00 295.00
23-0009227 64-19-05-278-002 64-19-05-278-002	GRASS	Buckner, Dorothy Luther Pontiac, MI	121 Osceola Dr Pontiac, MI	295.00 0.00	295.00 295.00
23-0009228 64-19-04-104-019 64-19-04-104-019	GRASS	Lane Jr, Joe 443 Bloomfield Ave Pontiac, MI	443 Bloomfield Ave Pontiac, MI	295.00 0.00	295.00 295.00
23-0009229 64-14-32-479-016 64-14-32-479-016	GRASS	Mary J Faulkner Colleg 240 Hughes Ave Pontiac, MI	151 Lafayette St Apt 1 Pontiac, MI	295.00 0.00	295.00 295.00
23-0009230 64-14-32-478-039 64-14-32-478-039	GRASS	Mary J Faulkner Colleg 248 Hughes Ave Pontiac, MI	151 Lafayette St Apt 1 Pontiac, MI	295.00 0.00	295.00 295.00
23-0009231 64-14-22-458-001 64-14-22-458-001	GRASS	Charlie D Mays IV 1166 Maurer Ave Pontiac, MI	422 Kenilworth Ave Pontiac, MI	295.00 0.00	295.00 295.00
23-0009232 64-14-29-354-008 64-14-29-354-008	GRASS	Bizunesh Enterprises L 373 W Huron St. Pontiac, MI	22057 Seminole St Southfield, MI	295.00 0.00	295.00 295.00
23-0009233 64-14-28-436-017 64-14-28-436-017	GRASS	465 Pike, LLC E Pike Pontiac, MI	7191 Muerdale West West Bloomfield, MI	265.00 0.00	265.00 265.00
23-0009235 64-14-28-108-007 64-14-28-108-007	GRASS	Oakland County 18 Ellwood St. Pontiac, MI	1200 N Telegraph Rd Pontiac, MI	295.00 0.00	295.00 295.00
23-0009237 64-14-28-106-022 64-14-28-106-022	GRASS	EYM Realty of MI 436 N Perry St Pontiac, MI	450 E John Carpenter F Irving, TX	295.00 0.00	295.00 295.00
23-0009238 64-14-21-379-005 64-14-21-379-005	GRASS	Park Terrace Propertie 480 Harper ST Pontiac, MI	56-3510 SOUTH MILLWAY MISSISSAUGA ON L5L 3T	295.00 0.00	295.00 295.00

Invoices # Customer # Parcel #	Srvce Code	Owner Prop. Address	Mailing Address	Amt. Chg. Pmts/Crdts	Amt. Billed Amt. Due
23-0009239 64-14-29-130-010 64-14-29-130-010	GRASS	Reroot Pontiac 30 Florence Pontiac, MI	76 Henderson Street Pontiac, MI	295.00 0.00	295.00 295.00
23-0009240 64-14-29-182-024 64-14-29-182-024	GRASS	State Land Bank Author 34 Allison St Pontiac, MI	PO Box 30766 Lansing, MI	295.00 0.00	295.00 295.00
23-0009244 64-14-32-428-001 64-14-32-428-001	GRASS	Vincent Kirkwood 238 Rapid St Pontiac, MI	238 Rapid St Pontiac, MI	235.00 0.00	235.00 235.00
23-0009245 64-14-29-358-004 64-14-29-358-004	GRASS	Shirley A Foote Family W Huron St. Pontiac, MI	335 W Huron Street Pontiac, MI	295.00 0.00	295.00 295.00
23-0009293 64-14-20-107-019 64-14-20-107-019	GRASS	SK Pontiac Delaware 160 N Merrimac St. Pontiac, MI	28135 26 Mile Rd Lenox, MI	158.00 0.00	158.00 158.00
23-0009295 64-14-17-377-037 64-14-17-377-037	GRASS	Fannie Mae 94 W Beverly Ave Pontiac, MI	94 W Beverly Ave Pontiac, MI	158.00 0.00	158.00 158.00
23-0009296 64-19-05-205-016 64-19-05-205-016	GRASS	Hearn, Charlie E 608 Wyoming Ave Pontiac, MI	596 Wyoming Ave Pontiac, MI	216.00 0.00	216.00 216.00
23-0009297 64-19-05-229-019 64-19-05-229-019	GRASS	Beach, Robert 502 Wyoming Ave Pontiac, MI	9100 Andersonville Rd Clarkston, MI	158.00 0.00	158.00 158.00
23-0009298 64-14-08-380-027 64-14-08-380-027	GRASS	Stanley Johnson 114 W Walton Blvd Pontiac, MI	3632 Soundview Dr W Tacoma, WA	216.00 0.00	216.00 216.00
23-0009299 64-14-08-454-035 64-14-08-454-035	GRASS	Nirvana Centers of MI 1502 Baldwin Ave Pontiac, MI	24280 Sherwood Center Line, MI	216.00 0.00	216.00 216.00
23-0009300 64-14-30-478-057 64-14-30-478-057	GRASS	Maysa Property Managem 500 W Huron St Pontiac, MI	5871 Three Ponds Ct West Bloomfield, MI	216.00 0.00	216.00 216.00
23-0009301 64-14-16-428-021 64-14-16-428-021	GRASS	2ND 771 LLC 771 2ND AVE PONTIAC, MI	PO BOX 806181 SAINT CLAIR SHORES, MI	216.00 0.00	216.00 216.00
23-0009303 64-13-36-251-017 64-13-36-251-017	GRASS	Wilde, Micheal S 220 S Josephine Ave Pontiac, MI	220 S Josephine Ave Pontiac, MI	216.00 0.00	216.00 216.00
23-0009304 64-14-30-378-014 64-14-30-378-014	GRASS	Michigan Residential L 33 Utica Rd Pontiac, MI	27975 Sylvan Ave Warren, MI	216.00 0.00	216.00 216.00
23-0009305 64-14-21-329-017 64-14-21-329-017	GRASS	Pontiac Housing Commis 39 Ivy St Pontiac, MI	132 Franklin Blvd Pontiac, MI	216.00 0.00	216.00 216.00
23-0009350 64-14-22-108-016 64-14-22-108-016	Misc	HERSONS LLC 821 ROBINWOOD ST PONTIAC, MI	33959 GALLERON STREET TEMECULA, CA	216.00 0.00	216.00 216.00
23-0009352 64-19-05-257-001 64-19-05-257-001	GRASS	HINES FAMILY EMPIRE LL 600 MOTOR ST PONTIAC, MI	47352 CHERRY VALLEY DR MACOMB, MI	753.00 0.00	753.00 753.00
23-0009353 64-14-29-301-003 64-14-29-301-003	GRASS	Reroot Pontiac 228 Florence Ave Pontiac, MI	76 Henderson St Pontiac, MI	216.00 0.00	216.00 216.00
23-0009354 64-14-28-127-004 64-14-28-127-004	GRASS	DEVONTE PRYOR 126 MONTEREY PONTIAC, MI	127 W TENNYSON AVE PONTIAC, MI	332.00 0.00	332.00 332.00
23-0009355 64-14-28-107-015 64-14-28-107-015	GRASS	RICHARD COLEMAN JR 359 N PADDOCK ST PONTIAC, MI	359 N PADDOCK ST PONTIAC, MI	216.00 0.00	216.00 216.00

Invoices # Customer # Parcel #	Srvc Code	Owner Prop. Address	Mailing Address	Amt. Chg. Pmts/Crdts	Amt. Billed Amt. Due
23-0009356 64-14-20-453-019 64-14-20-453-019	GRASS	HAUGHTON JR, JOHN S 45 POPLAR AVE PONTIAC, MI	PO BOX 7777 BLOOMFIELD HILLS, MI	216.00 0.00	216.00 216.00
23-0009357 64-14-29-402-005 64-14-29-402-005	GRASS	PONTIAC 808 LLC 49730 WOODWARD AVE PONTIAC, MI	38500 WOODWARD AVE, ST BLOOMFIELD HILLS, MI	216.00 0.00	216.00 216.00
23-0009358 64-14-22-110-030 64-14-22-110-030	GRASS	Brickland, LLC 755 Melrose Ave Pontiac, MI	26644 Farmbrook Villa Southfield, MI	216.00 0.00	216.00 216.00
23-0009359 64-14-30-426-006 64-14-30-426-006	GRASS	EQUITY TRUST COMPANY C 107 ELIZABETH LAKE RD PONTIAC, MI	PO BOX 2115 WINTER PARK, FL	216.00 0.00	216.00 216.00
23-0009360 64-14-30-427-010 64-14-30-427-010	GRASS	HESS, ELLERY 122 MARK PONTIAC, MI	122 MARK PONTIAC, MI	216.00 0.00	216.00 216.00
23-0009362 64-14-21-379-005 64-14-21-379-005	GRASS	Park Terrace Propertie 480 Harper ST Pontiac, MI	56-3510 SOUTH MILLWAY MISSISSAUGA ON L5L 3T	216.00 0.00	216.00 216.00
23-0009363 64-14-32-482-009 64-14-32-482-009	GRASS	BRECKENRIDGE, SHELIA 273 CRYSTAL LAKE DR PONTIAC, MI	PO BOX 2664 WESTERVILLE, OH	332.00 0.00	332.00 332.00
23-0009364 64-14-32-476-030 64-14-32-476-030	GRASS	Ati, Arshi 286 Harrison Ave Pontiac, MI	82 S Ardmore St Pontiac, MI	216.00 0.00	216.00 216.00
23-0009365 64-14-28-328-010 64-14-28-328-010	GRASS	ALBORELL, HUGH M 138 MECHANIC ST PONTIAC, MI	138 MECHANIC ST PONTIAC, MI	216.00 0.00	216.00 216.00
23-0009367 64-14-28-227-018 64-14-28-227-018	GRASS	KONJA & SONS UNIVERSITY PONTIAC, MI	687 UNIVERSITY PONTIAC, MI	355.00 0.00	355.00 355.00
23-0009369 64-14-16-329-028 64-14-16-329-028	GRASS	Agro, Nicholas 1059 Joslyn Ave Pontiac, MI	1285 Rhodes Rd Lake Orion, MI	216.00 0.00	216.00 216.00
23-0009370 64-14-20-484-001 64-14-20-484-001	GRASS	SIMPSON, SHELBY 162 EDISON ST PONTIAC, MI	162 EDISON ST PONTIAC, MI	216.00 0.00	216.00 216.00
23-0009371 64-14-20-480-031 64-14-20-480-031	GRASS	CACD LLC 179 EDISON ST PONTIAC, MI	179 EDISON ST PONTIAC, MI	216.00 0.00	216.00 216.00
23-0009372 64-14-08-352-016 64-14-08-352-016	GRASS	SHORE, ROBERT A 189 W BROOKLYN AVE PONTIAC, MI	19221 28 MILE RD RAY, MI	216.00 0.00	216.00 216.00
23-0009373 64-19-04-106-019 64-19-04-106-019	GRASS	371 NEBRASKA, LLC HIGHLAND PONTIAC, MI	172 BASSETT ST PONTIAC, MI	216.00 0.00	216.00 216.00
23-0009374 64-19-05-254-006 64-19-05-254-006	GRASS	OAKLAND COUNTY ARTHUR Pontiac, MI	1200 N TELEGRAPH RD PONTIAC, MI	216.00 0.00	216.00 216.00
23-0009375 64-14-17-303-001 64-14-17-303-001	GRASS	Kingzett, Jeffrey R 263 W Strathmore Ave Pontiac, MI	197 Chippewa Rd Pontiac, MI	216.00 0.00	216.00 216.00
23-0009376 64-14-21-478-032 64-14-21-478-032	GRASS	GILMORE, JAMES 395 LINDA VISTA DR PONTIAC, MI	557 LINDA VISTA DR PONTIAC, MI	216.00 0.00	216.00 216.00
23-0009377 64-14-29-253-004 64-14-29-253-004	GRASS	DT ADVANTAGE CONSULTIN 54 MURRAY ST PONTIAC, MI	253 MCLEAN ST HIGHLAND PARK, MI	216.00 0.00	216.00 216.00
23-0009378 64-14-29-255-006 64-14-29-255-006	GRASS	D T Advantage Consulti 55 Murray ST Pontiac, MI	253 McLean Street Highland Park, MI	216.00 0.00	216.00 216.00

Invoices # Customer # Parcel #	Srvc Code	Owner Prop. Address	Mailing Address	Amt. Chg. Pmts/Crdts	Amt. Billed Amt. Due
23-0009379 64-14-29-253-003 64-14-29-253-003	GRASS	DT ADVANTAGE CONSULTIN 58 MURRAY ST PONTIAC, MI	253 MCLEAN ST HIGHLAND PARK, MI	216.00 0.00	216.00 216.00
23-0009380 64-14-21-406-001 64-14-21-406-001	GRASS	HARTOUNIAN PROPERTIES 635 MLK JR BLVD NORTH PONTIAC, MI	24500 NORTHWESTERN HWY SOUTHFIELD, MI	216.00 0.00	216.00 216.00
23-0009384 64-14-17-103-014 64-14-17-103-014	GRASS	SHOFAR PROPERTIES L L 213 W PRINCETON PONTIAC, MI	4806 FIDDLE AVE WATERFORD, MI	216.00 0.00	216.00 216.00
23-0009385 64-14-09-452-055 64-14-09-452-055	GRASS	PONTIAC OPS INC 547 E WALTON BLVD PONTIAC, MI	108 S MAIN ST., STE A ROYAL OAK, MI	332.00 0.00	332.00 332.00
23-0009386 64-14-32-483-016 64-14-32-483-016	GRASS	Moten, Edinam Franklin Rd. Pontiac, MI	20308 Boardwalk Blvd Southfield, MI	216.00 0.00	216.00 216.00
23-0009387 64-14-28-453-005 64-14-28-453-005	GRASS	GOMAA, MOHAMED 21 S SHIRLEY AVE PONTIAC, MI	6042 WINDRUSH DR TROY, MI	216.00 0.00	216.00 216.00
23-0009388 64-14-32-483-033 64-14-32-483-033	GRASS	NATHERLEANE WILLIAMS 356 FRANKLIN RD PONTIAC, MI	10 S TASMANIA ST PONTIAC, MI	216.00 0.00	216.00 216.00
23-0009389 64-19-04-103-034 64-19-04-103-034	GRASS	BENJAMEN EDWARDS 407 HIGHLAND AVE PONTIAC, MI	407 HIGHLAND AVE PONTIAC, MI	216.00 0.00	216.00 216.00
23-0009390 64-19-04-107-023 64-19-04-107-023	GRASS	BELL, WILLIAM 502 BLOOMFIELD AVE PONTIAC, MI	4959 LORE DR WATERFORD, MI	216.00 0.00	216.00 216.00
23-0009391 64-19-04-107-025 64-19-04-107-025	GRASS	512 BLOOMFIELD AVE LLC 512 BLOOMFIELD AVE PONTIAC, MI	1859 LONESOME LAKE CT LAKE ORION, MI	216.00 0.00	216.00 216.00
23-0009392 64-19-04-151-010 64-19-04-151-010	GRASS	ACTIVE INVESTMENT USA 542 HARVEY AVE PONTIAC, MI	4302 STONEHENGE CT TROY, MI	216.00 0.00	216.00 216.00
23-0009393 64-19-04-151-013 64-19-04-151-013	GRASS	TWIN OAKS MANAGEMENT I 552 HARVEY AVE PONTIAC, MI	PO BOX 825 WALLED LAKE, MI	216.00 0.00	216.00 216.00
23-0009394 64-19-04-151-014 64-19-04-151-014	GRASS	Michigan Land Bank Fas 560 Harvey Ave Pontiac, MI	P.O. Box 30766 Lansing, MI	216.00 0.00	216.00 216.00
23-0009395 64-14-32-128-025 64-14-32-128-025	GRASS	SHARP, YOLANDA 62 LULL ST PONTIAC, MI	68 LULL ST PONTIAC, MI	216.00 0.00	216.00 216.00
23-0009396 64-19-04-160-019 64-19-04-160-019	GRASS	SOPIC, DRAGAN 634 HOWLAND PONTIAC, MI	22124 AVERHILL ST FARMINGTON HILLS, MI	216.00 0.00	216.00 216.00
23-0009397 64-14-28-376-019 64-14-28-376-019	GRASS	Brown, Eric 8 S Paddock St Pontiac, MI	1989 Emerald Dr Jonesboro, GA	216.00 0.00	216.00 216.00
23-0009398 64-14-28-183-008 64-14-28-183-008	GRASS	STATE LAND BANK AUTHOR 133 N JESSIE ST PONTIAC, MI	PO BOX 30766 LANSING, MI	216.00 0.00	216.00 216.00
23-0009401 64-14-33-461-018 64-14-33-461-018	GRASS	KIRKSEY, MICHAEL 652 GOING ST PONTIAC, MI	482 IRWIN AVE PONTIAC, MI	216.00 0.00	216.00 216.00
23-0009402 64-14-33-478-028 64-14-33-478-028	GRASS	Willie Ratcliff 629 Going St Pontiac, MI	441 Ferry Ave Pontiac, MI	216.00 0.00	216.00 216.00
23-0009403 64-14-33-479-025 64-14-33-479-025	GRASS	Crown Enterprises Inc South Blvd Pontiac, MI	P.O. Box 869 Warren, MI	216.00 0.00	216.00 216.00

Invoices # Customer # Parcel #	Srvc Code	Owner Prop. Address	Mailing Address	Amt. Chg. Pmts/Crdts	Amt. Billed Amt. Due
23-0009405 64-14-22-477-016 64-14-22-477-016	GRASS	PAYNE JR, HARRY 442 MOORE ST PONTIAC, MI	1704 S HILL BLVD BLOOMFIELD HILLS, MI	216.00 0.00	216.00 216.00
23-0009406 64-14-22-477-015 64-14-22-477-015	GRASS	MAYS, RUBY M 446 MOORE PONTIAC, MI	366 COLCHETER DR STONE MOUNTAIN, GA	216.00 0.00	216.00 216.00
23-0009407 64-14-08-404-001 64-14-08-404-001	GRASS	TAMMY SCOTT 8 E NEWPORT AVE PONTIAC, MI	2535 SHEPHERD RD ADRIAN, MI	216.00 0.00	216.00 216.00
23-0009408 64-14-31-378-001 64-14-31-378-001	GRASS	869 ORCHARD LAKE RD LL 869 ORCHARD LAKE RD , MI	400 HAMILTON ROW, STE BIRMINGHAM, MI	270.00 0.00	270.00 270.00
23-0009409 64-14-32-156-022 64-14-32-156-022	GRASS	HODGES, TERRY 81 LAKE ST PONTIAC, MI	231 18th St NW Unit 73 ATLANTA, GA	216.00 0.00	216.00 216.00
23-0009410 64-14-10-378-019 64-14-10-378-019	GRASS	WALTON GIDDINGS MEDICA 1075 E WALTON BLVD PONTIAC, MI	1465 AXTELL DR STE G TROY, MI	270.00 0.00	270.00 270.00
23-0009411 64-14-29-327-001 64-14-29-327-001	GRASS	HOPSON, TORRENCE 197 SANDERSON AVE PONTIAC, MI	846 CANYON CREEK DR HOLLY, MI	216.00 0.00	216.00 216.00
23-0009412 64-14-32-156-021 64-14-32-156-021	GRASS	THE HUCKSTEP GROUP INC 77 LAKE ST PONTIAC, MI	7580 NW 5TH ST UNIT 1 PLANTATION, FL	216.00 0.00	216.00 216.00
23-0009413 64-14-33-104-015 64-14-33-104-015	GRASS	ARI KRESCH REVOCABLE T WHITTEMORE PONTIAC, MI	26700 LAHSER RD STE 31 SOUTHFIELD, MI	216.00 0.00	216.00 216.00
23-0009414 64-14-29-152-009 64-14-29-152-009	GRASS	BEACH, FAMILY LLC 185 AUGUSTA AVE PONTIAC, MI	9100 ANDERSONVILLE RD CLARKSTON, MI	216.00 0.00	216.00 216.00
23-0009415 64-14-32-133-035 64-14-32-133-035	GRASS	Burnett, Junior 47 Walnut Pontiac, MI	47 Walnut St Pontiac, MI	274.00 0.00	274.00 274.00
23-0009416 64-14-32-185-008 64-14-32-185-008	GRASS	ALLEN, ADALPHIA 67 ORTON AVE PONTIAC, MI	67 ORTON AVE PONTIAC, MI	216.00 0.00	216.00 216.00
23-0009417 64-14-22-130-005 64-14-22-130-005	GRASS	STICKLAND LLC 804 KENILWORTH AVE PONTIAC, MI	26644 FARMBROOK VILLA SOUTHFIELD, MI	332.00 0.00	332.00 332.00
23-0009418 64-14-28-108-014 64-14-28-108-014	GRASS	Grace Gospel Fellowshi 360 N Perry St. Pontiac, MI	35 E Huron St. Pontiac, MI	216.00 0.00	216.00 216.00
23-0009419 64-14-29-207-023 64-14-29-207-023	GRASS	DTE ELECTRIC COMPANY 32 CLARK ST PONTIAC, MI	1 ENERGY PLZ #1930WCB DETROIT, MI	216.00 0.00	216.00 216.00
23-0009420 64-19-04-101-004 64-19-04-101-004	GRASS	Johnson, David Richard 207 South W BLVD Pontiac, MI	207 South Blvd W Pontiac, MI	216.00 0.00	216.00 216.00
23-0009421 64-14-29-130-012 64-14-29-130-012	GRASS	Reroot Pontiac 24 Florence Pontiac, MI	74 HENDERSON STREET Pontiac, MI	216.00 0.00	216.00 216.00
23-0009423 64-14-17-177-001 64-14-17-177-001	GRASS	Sherman William II 69 W Hopkins Ave Pontiac, MI	390 W Hopkins Ave, Apt Pontiac, MI	332.00 0.00	332.00 332.00
23-0009424 64-14-08-455-031 64-14-08-455-031	GRASS	E WALTON PROPERTY LLC 85 E WALTON Pontiac, MI	43339 ASPEN DR STERLING HEIGHTS, MI	216.00 0.00	216.00 216.00
23-0009425 64-19-05-278-002 64-19-05-278-002	GRASS	Buckner, Dorothy Luther Pontiac, MI	121 Osceola Dr Pontiac, MI	216.00 0.00	216.00 216.00

Invoices # Customer # Parcel #	Srvc Code	Owner Prop. Address	Mailing Address	Amt. Chg. Pmts/Crdts	Amt. Billed Amt. Due
23-0009426 64-19-05-207-032 64-19-05-207-032	GRASS	DANILO GINATTO 582 CALIFORNIA AVE PONTIAC, MI	708 E ZINNIA WAY SANDY, UT	216.00 0.00	216.00 216.00
23-0009428 64-14-17-205-040 64-14-17-205-040	GRASS	SK PONTIAC ASSETS, LLC 30 E SHEFFIELD AVE PONTIAC, MI	28135 26 MILE RD LENOX, MI	216.00 0.00	216.00 216.00
23-0009429 64-14-28-460-002 64-14-28-460-002	GRASS	TOLLBROOK BROKERAGE LL S SANFORD PONTIAC, MI	550 STEPHENSON HWY, ST TROY, MI	216.00 0.00	216.00 216.00
23-0009430 64-14-28-460-003 64-14-28-460-003	GRASS	TOLLBROOK BROKERAGE LL 53 S SANFORD ST PONTIAC, MI	550 STEPHENSON HWY, S TROY, MI	216.00 0.00	216.00 216.00
23-0009431 64-14-28-460-004 64-14-28-460-004	GRASS	TOLLBROOK BROKERAGE LL 61 S SANFORD PONTIAC, MI	550 STEPHENSON HWY, S TROY, MI	216.00 0.00	216.00 216.00
23-0009432 64-14-28-460-005 64-14-28-460-005	GRASS	LEON FOWLER S SANFORD PONTIAC, MI	146 FRANKLIN BLVD PONTIAC, MI	216.00 0.00	216.00 216.00
23-0009433 64-14-29-377-002 64-14-29-377-002	GRASS	Wiley, Michael 52 Franklin Blvd Pontiac, MI	24340 Berkley St Oak Park, MI	216.00 0.00	216.00 216.00
23-0009434 64-14-21-461-002 64-14-21-461-002	GRASS	HENDERSON TRUST 210 CARR ST PONTIAC, MI	705 HAMLET RD AUBURN HILLS, MI	216.00 0.00	216.00 216.00
23-0009435 64-14-22-151-002 64-14-22-151-002	GRASS	SK RESIDENTIAL DELAWAR 734 PARKWOOD AVE PONTIAC, MI	23075 LAUREL VALLEY ST SOUTHFIELD, MI	216.00 0.00	216.00 216.00
23-0009436 64-14-28-480-019 64-14-28-480-019	GRASS	Petros, Dhafir A 92 S Francis Ave Pontiac, MI	37 Estorial Richmond Hill, Ontario	216.00 0.00	216.00 216.00
23-0009437 64-14-33-231-001 64-14-33-231-001	GRASS	POWELL MANAGEMENT GROU 494 WHITTEMORE PONTIAC, MI	5805 KARA DR AUSTIN, TX	216.00 0.00	216.00 216.00
23-0009438 64-14-28-406-007 64-14-28-406-007	GRASS	SHLOMIT, KOSLOWE 77 N ROSELAWN ST PONTIAC, MI	18 BOSTON POST RD EAST BRUNSWICK, NJ	216.00 0.00	216.00 216.00
23-0009439 64-14-28-406-008 64-14-28-406-008	GRASS	TOLLBROOK BROKERAGE LL 71 N ROSELAWN ST PONTIAC, MI	550 STEPHENSON HWY STE TROY, MI	216.00 0.00	216.00 216.00
23-0009440 64-14-28-406-009 64-14-28-406-009	GRASS	TOLLBROOK BROKERAGE LL 69 N ROSELAWN ST PONTIAC, MI	550 STEPHENSON HWY, ST TROY, MI	216.00 0.00	216.00 216.00
23-0009441 64-14-22-355-033 64-14-22-355-033	GRASS	MARLANA BRYCE 471 JORDON RD PONTIAC, MI	471 JORDON RD PONTIAC, MI	216.00 0.00	216.00 216.00
23-0009443 64-14-32-210-036 64-14-32-210-036	GRASS	Soka, Ikhlas Mansour 62 Jackson St Pontiac, MI	6458 Wood Pond Ct West Bloomfield, MI	216.00 0.00	216.00 216.00
23-0009446 64-14-21-383-012 64-14-21-383-012	GRASS	RUBION REAL ESTATE HOL 9 N GLENWOOD AVE PONTIAC, MI	900 WILSHIRE DR STE 30 TROY, MI	332.00 0.00	332.00 332.00
23-0009447 64-14-22-304-036 64-14-22-304-036	GRASS	SK PONTIAC ASSETS DELA 887 UNIVERSITY DR PONTIAC, MI	28135 26 MILE RD LENOX, MI	216.00 0.00	216.00 216.00
23-0009448 64-14-31-402-006 64-14-31-402-006	GRASS	DA LAND LORD LLC 27 EDWARD ST PONTIAC, MI	269 CHIPPEWA RD PONTIAC, MI	216.00 0.00	216.00 216.00
23-0009449 64-14-31-255-006 64-14-31-255-006	GRASS	GREEN ASSOCIATES LLC 25 MYRA AVE PONTIAC, MI	23834 PANAMA AVE WARREN, MI	216.00 0.00	216.00 216.00

Invoices # Customer # Parcel #	Srvc Code	Owner Prop. Address	Mailing Address	Amt. Chg. Pmts/Crdts	Amt. Billed Amt. Due
23-0009450 64-14-22-131-028 64-14-22-131-028	GRASS	HERNANDEZ, DAISY 805 EMERSON AVE PONTIAC, MI	811 EMERSON AVE PONTIAC, MI	332.00 0.00	332.00 332.00
23-0009451 64-14-15-377-019 64-14-15-377-019	GRASS	VENTURE INC 965 EMERSON AVE PONTIAC, MI	196 CESAR E CHAVEZ AVE PONTIAC, MI	216.00 0.00	216.00 216.00
23-0009452 64-14-29-351-027 64-14-29-351-027	GRASS	JONATHAN W CREGO 28 N JOHNSON AVE PONTIAC, MI	7 A N JOHNSON ST APT A PONTIAC, MI	448.00 0.00	448.00 448.00
23-0009453 64-14-33-332-004 64-14-33-332-004	GRASS	HILLIE, MAURICE 477 S PADDOCK ST PONTIAC, MI	34 COLLINGWOOD ST PONTIAC, MI	216.00 0.00	216.00 216.00
23-0009454 64-14-33-456-002 64-14-33-456-002	GRASS	DORT PROPERTIES, LLC 735 S PADDOCK ST PONTIAC, MI	217 CENTRAL AVE PONTIAC, MI	216.00 0.00	216.00 216.00
23-0009455 64-14-27-355-047 64-14-27-355-047	GRASS	SK NAHAR LLC 93 S ASTOR ST PONTIAC, MI	23075 LAUREL VALLEY ST SOUTHFIELD, MI	274.00 0.00	274.00 274.00
23-0009456 64-14-33-332-048 64-14-33-332-048	GRASS	REED, NATOSHYA , PONTIAC, MI	PO BOX 430854 PONTIAC, MI	332.00 0.00	332.00 332.00
23-0009457 64-14-32-428-001 64-14-32-428-001	GRASS	Vincent Kirkwood 238 Rapid St Pontiac, MI	238 Rapid St Pontiac, MI	216.00 0.00	216.00 216.00
23-0009458 64-14-29-302-001 64-14-29-302-001	GRASS	CLOUD ASSET LLC 205 FLORENCE AVE PONTIAC, MI	205 FLORENCE AVE PONTIAC, MI	216.00 0.00	216.00 216.00
23-0009459 64-14-32-429-006 64-14-32-429-006	GRASS	PERRY, JAMAR P 293 RAPID ST PONTIAC, MI	293 RAPID ST PONTIAC, MI	216.00 0.00	216.00 216.00
23-0009460 64-14-16-328-001 64-14-16-328-001	GRASS	SVIATOSLAV RIABOV 450 3rd AVE Pontiac, MI	450 3rd Ave Pontiac, MI	216.00 0.00	216.00 216.00

Billing Items Summary
WEEDS Totals 251 Billing Items Item Amt. 75,473.02 Item Bal. 75,473.02

=====

TOTALS	251 Invoices	75,473.02	0.00	75,473.02
		0.00		75,473.02

Invoices # Customer # Parcel #	Srvc Code	Owner Prop. Address	Mailing Address	Amt. Chg. Pmts/Crdts	Amt. Billed Amt. Due
22-0008926 64-19-04-102-030 64-19-04-102-030	Misc	Pontiac Higland Ave, L 404 Highland Ave Pontiac, MI	404 Highland Ave Pontiac, MI	3,675.00 0.00	3,675.00 3,675.00
22-0009010 64-14-30-476-006 64-14-30-476-006	Misc	Williams, Kiara Elaine 74 Dwight Ave Pontiac, MI	74 Dwight Ave Pontiac, MI	800.00 0.00	800.00 800.00
22-0009011 64-14-29-128-001 64-14-29-128-001	Misc	Ozbun, James 320 Cesar E Chavez Ave Pontiac, MI	320 Cesar E Chavez Ave Pontiac, MI	3,150.00 0.00	3,150.00 3,150.00
22-0009012 64-14-30-480-003 64-14-30-480-003	Misc	BMV Restoration LLC 555 W Huron St Pontiac, MI	4241 N Pebble Creek Pk Goodyear , AZ	3,130.00 0.00	3,130.00 3,130.00
22-0009013 64-14-21-379-005 64-14-21-379-005	Misc	Park Terrace Propertie 480 Harper ST Pontiac, MI	56-3510 SOUTH MILLWAY MISSISSAUGA ON L5L 3T	2,890.00 0.00	2,890.00 2,890.00
22-0009014 64-14-31-228-004 64-14-31-228-004	Misc	BODZIAK, WILLIAM S 91 Oneida St. Pontiac, MI	91 ONEIDA ST PONTIAC, MI	2,510.00 0.00	2,510.00 2,510.00
22-0009015 64-14-19-206-043 64-14-19-206-043	Misc	Matti, Rudy 918 Cesar E Chavez Ave Pontiac, MI	4905 Seasons Troy, MI	550.00 0.00	550.00 550.00
22-0009016 64-14-21-383-012 64-14-21-383-012	Misc	Joe Brown c/o Rubion R 9 N GLENWOOD AVE PONTIAC, MI	900 Wilshire Dr Ste 30 Troy, MI	27,145.00 0.00	27,145.00 27,145.00
22-0009018 64-14-21-403-057 64-14-21-403-057	Misc	Flishigan LLC 810 N Perry Street Pontiac, MI	433 N Camden Dr, Ste Beverly Hills, CA	450.00 0.00	450.00 450.00
22-0009019 64-14-33-231-009 64-14-33-231-009	Misc	Bufford, Beverly 221 S Edith St Pontiac, MI	23377 Ranch Hill Dr. Southfield, MI	1,800.00 0.00	1,800.00 1,800.00
22-0009020 64-14-29-276-029 64-14-29-276-029	Misc	Soho Land Development 23 LEXINGTON PL PONTIAC, MI	2137 Aldwin Drive West Bloomfield, MI	5,800.00 0.00	5,800.00 5,800.00
22-0009021 64-14-33-210-043 64-14-33-210-043	Misc	Gilmore, Brian 377 Osmun St Pontiac, MI	377 Osmun St Pontiac, MI	2,400.00 0.00	2,400.00 2,400.00
22-0009022 64-14-34-102-012 64-14-34-102-012	Misc	Sapienza, Vince P 142 Russell St Pontiac, MI	142 Russell St Pontiac, MI	1,850.00 0.00	1,850.00 1,850.00
22-0009023 64-19-05-257-001 64-19-05-257-001	Misc	Hines Family Empire LL 600 MOTOR ST PONTIAC, MI	600 Motor St Pontiac, MI	2,600.00 0.00	2,600.00 2,600.00
22-0009025 64-19-04-155-001 64-19-04-155-001	Misc	Dumas, Athena Franklin Rd Pontiac, MI	1163 Fairway Dr Pontiac, MI	3,730.00 0.00	3,730.00 3,730.00
22-0009070 64-14-21-379-001 64-14-21-379-001	Misc	FOGLEMAN, DOUGLAS S 498 Harper Pontiac, MI	498 HARPER PONTIAC, MI	3,450.00 0.00	3,450.00 3,450.00
23-0009184 64-14-28-302-003 64-14-28-302-003	Misc	Robinson, Harley 118 University Dr. Pontiac, MI	3509 Auburn Rd. Auburn Hills, MI	3,164.00 0.00	3,164.00 3,164.00
23-0009185 64-14-29-404-008 64-14-29-404-008	Misc	Feneley LLC 51 Feneley Ct. Pontiac, MI	104 W Montcalm Street Pontiac, MI	510.00 0.00	510.00 510.00
23-0009186 64-14-21-331-016 64-14-21-331-016	Misc	Cunningham, Emily 124 Oliver St Pontiac, MI	119 Oliver Street Pontiac, MI	8,592.00 0.00	8,592.00 8,592.00
23-0009201 64-14-20-334-023 64-14-20-334-023	Misc	German Indoa, Wellingt 18 Tacoma Ct. Pontiac, MI	18 Tacoma Ct Pontiac, MI	2,250.00 0.00	2,250.00 2,250.00

09/27/2023
09:14 AM

Billing Register for City of Pontiac
Population: All Records

Page: 2/2
DB: Pontiac

Invoices # Customer # Parcel #	Srvc Code	Owner Prop. Address	Mailing Address	Amt. Chg. Pmts/Crdts	Amt. Billed Amt. Due
23-0009283 64-14-21-331-016 64-14-21-331-016	Misc	Cunningham, Emily 124 Oliver St Pontiac, MI	119 Oliver Street Pontiac, MI	125.00 0.00	125.00 125.00
23-0009284 64-14-28-302-004 64-14-28-302-004	Misc	P.R.P. Properties, Inc 103 Union St Pontiac, MI	3509 Auburn Rd. Auburn Hills, MI	1,050.00 0.00	1,050.00 1,050.00
23-0009285 64-14-28-302-003 64-14-28-302-003	Misc	Robinson, Harley 118 University Dr. Pontiac, MI	3509 Auburn Rd. Auburn Hills, MI	985.00 0.00	985.00 985.00
23-0009287 64-14-30-354-003 64-14-30-354-003	Misc	Sheldon T. Banks, LLC 855 W Huron St Pontiac, MI	2340 W Carpenter Rd Flint, MI	225.00 0.00	225.00 225.00
23-0009288 64-14-32-483-016 64-14-32-483-016	Misc	Moten, Edinam Franklin Rd. Pontiac, MI	20308 Boardwalk Blvd Southfield, MI	1,950.00 0.00	1,950.00 1,950.00
23-0009343 64-14-28-458-034 64-14-28-458-034	Misc	HOLY CROSS APSTLC JESU 375 AUBURN AVE PONTIAC, MI	375 AUBURN AVE PONTIAC, MI	350.00 0.00	350.00 350.00

Billing Items Summary		Item Amt.	Item Bal.
NUISC Totals	26 Billing Items	85,131.00	85,131.00

=====

TOTALS	26 Invoices	85,131.00	0.00	85,131.00
		0.00		85,131.00

#16

RESOLUTION

MEMORANDUM

City of Pontiac

Treasurer

47450 Woodward Avenue
Pontiac, Michigan 48342
Telephone: (248) 758-3063
Fax: (248) 758-3177

DATE : 10/17/2023

TO: Honorable Mayor and City Council

FROM: Porche Prater, City Treasurer

THROUGH: Timothy Sadowski – Finance Director

Attached is a summary report from the Water Resource Commissioner's office that shows the Chapter 4 drain assessments to be paid by the City of Pontiac in the amount of \$55,930.39. This total includes \$18,261.55 that could be assessed to property owners that border the related drains and lakes.

There are 5,572 total parcels that would be assessed a Drain or Lake charge. The average charge that will be assessed is \$3.28. The full detailed assessment list is available at the Treasurer's office.

This assessment will be the responsibility of the General Fund in addition to the Chapter 20 and Chapter 4 at large assessments.

If Council agrees that the drain assessments should be spread to the tax rolls, then the following resolution would be in order:

Whereas, the Water Resources Commissioner has notified the City of property assessments for nearly 5,572 parcels in the City of Pontiac that specifically benefited the property owner; and,

Whereas, the property assessments to the homeowners in their respective drain districts will have an average assessment of \$3.28 per parcel, and;

Whereas, the Pontiac City Council believes that it is in the best interest of the City, that property owners who receive a direct benefit from the drain should pay for the benefit;

Now, therefore, be it resolved, that the Pontiac City Council direct that the City Treasurer spread \$18,261.55 of property assessment on the 2023 winter tax rolls by the direction of the Water Resources Commissioner.



September 27, 2023

The Honorable Porche Prater
 City of Pontiac
 47450 Woodward Avenue
 Pontiac, MI 48342

Reference: Preliminary 2023 Special Assessments for Oakland County Drains / Lake Level Control Facilities

Dear Ms. Prater,

This letter is intended to inform you of the special assessment amounts for the operation and maintenance of Oakland County drains and lake level control facilities located in your community. Several reports are attached that provide detailed information regarding the special assessment amounts that will appear on the 2023 winter tax bill for your residents and the amount due from your community.

If your community pays the county drain special assessments from your general fund and does not spread the assessment to the tax rolls, please continue to pay the special assessment amounts as summarized below.

PROJECT CODE AND NAME		AT LARGE	PROPERTY	TOTAL
D1059	BARTLETT DRAIN	\$640.75	\$1,513.60	\$2,154.35
L0667	CRYSTAL LAKE LEVEL	\$14,000.00	\$0.00	\$14,000.00
D0115	GALLOWAY DRAIN	\$175.33	\$728.54	\$903.87
D0117	GALLOWAY LAKE FARMS DRAIN	\$122.90	\$244.18	\$367.08
D0220	PONTIAC CREEK EXT DRAIN	\$1,645.88	\$2,076.02	\$3,721.90
D0258	SINKING BRIDGE DRAIN	\$1,066.00	\$5,022.90	\$6,088.90
D1045	SKAE DRAIN	\$67.50	\$38.34	\$105.84
L0283	SYLVAN-OTTER LAKE LEVEL	\$14,400.00	\$1,758.72	\$16,158.72
D0350	TILDEN DRAIN	\$596.73	\$922.79	\$1,519.52
D0326	TUTTLE DRAIN	\$0.00	\$7.22	\$7.22
D1053	WARD ORCHARD DRAIN	\$50.00	\$218.56	\$268.56
L0458	WATERFORD - MULTI LAKE LEVEL	\$0.00	\$652.63	\$652.63
D0313	WEST END DRAIN	\$4,903.75	\$5,078.05	\$9,981.80
Subtotal:		\$37,668.84	\$18,261.55	\$55,930.39

Please contact Jessica Oosterhouse, Deputy Oakland County Treasurer, at 248-858-0616 with any questions concerning payment of the special assessment. If you would like to use this letter to pay the assessments, then please use the reference above with your community name and send to:

Oakland County Treasurer
1200 N Telegraph Rd Dept 479
Pontiac, MI 48341

Thank you for your attention to this issue.

Sincerely,

A rectangular box containing a handwritten signature in black ink. The signature appears to be "Geoff S. Wilson" written in a cursive style.

Geoff S. Wilson, P.E.
Chief Engineer

c: Jessica Oosterhouse, Oakland County Treasurer's Office
Enclosed: Pontiac Parcel Report *email only*

**OAKLAND COUNTY WATER RESOURCES COMMISSIONER
2023 DRAIN AND LAKE LEVEL ASSESSMENT ROLLS
DETAIL SUMMARY BY COMMUNITY**

COMMUNITY CODE AND NAME	CVT PAID	PROJECT CODE AND NAME
A		ADDISON TOWNSHIP
		D1019 ADDISON & DRYDEN D0065 CLARK DRAIN D0200 FROST DRAIN D0163 KROHN DRAIN L0431 LAKEVILLE LAKE LEVEL D0404 LEONARD DRAIN D1041 PRINCE DRAIN
		Subtotal:
02		CITY OF AUBURN HILLS
		D1059 BARTLETT DRAIN D0057 BROWN DRAIN D0088 DUTTON DRAIN D0115 GALLOWAY DRAIN D0117 GALLOWAY LAKE FARMS DRAIN D0258 SINKING BRIDGE DRAIN D0277 SPRAGUE DRAIN
		Subtotal:
C		BLOOMFIELD TOWNSHIP
		D0044 BLOOMFIELD HIGHLAND DRAIN D0125 GRAVES DRAIN D1005 OAK KNOB DRAIN D1045 SKAE DRAIN D0277 SPRAGUE DRAIN D1053 WARD ORCHARD DRAIN
		Subtotal:
12		CITY OF BLOOMFIELD HILLS
		D1005 OAK KNOB DRAIN
		Subtotal:
D		BRANDON TOWNSHIP
		D0286 A. J. TAYLOR DRAIN D0052 BRANDON-OXFORD DRAIN D1017 COUNTY LINE D0158 KENT DRAIN L0071 LOUISE LAKE LEVEL D0211 PAINT CREEK DRAIN D0215 PERRY DRAIN D0310 WEIR DRAIN D0321 WOOLMAN & WELLS
		Subtotal:
14		CITY OF CLARKSTON VILLAGE
		L0458 WATERFORD - MULTI LAKE LEVEL
		Subtotal:
E		COMMERCE TOWNSHIP
		L0449 COMMERCE LAKE LEVEL L0450 FOX LAKE LEVEL D0126 GREENAWAY DRAIN L0429 LONG LAKE LEVEL D0180 MAYNARD DRAIN L0441 MDL & LWR STRAITS LK LEVEL D0247 SEELY DRAIN D0252 SIBLEY DRAIN D0287 TAYLOR-LADD DRAIN L0298 UNION LAKE LEVEL D1062 WESSINGER DRAIN
		Subtotal:
20		CITY OF FARMINGTON
		D0299 US-16 DRAIN
		Subtotal:
22	X	CITY OF FARMINGTON HILLS
		D1015 CLARENCEVILLE D1018 COURTER DRAIN D1024 FRANCIS DRAIN D1029 HAZEL D0204 OAKLAND HILLS ORCH. DRAIN D1039 OXFORD AVE DRAIN D0247 SEELY DRAIN D0292 TOWNLINE DRAIN D1052 TULANE DRAIN D0299 US-16 DRAIN
		Subtotal:
G		GROVELAND TOWNSHIP
		D0210 PADDISON DRAIN
		Subtotal:
H		HIGHLAND TOWNSHIP
		D0063 CHATFIELD DRAIN

**OAKLAND COUNTY WATER RESOURCES COMMISSIONER
2023 DRAIN AND LAKE LEVEL ASSESSMENT ROLLS
DETAIL SUMMARY BY COMMUNITY**

COMMUNITY CODE AND NAME		CVT PAID	PROJECT CODE AND NAME	
			L0446	DUCK LAKE LEVEL
			D1004	GARNER DRAIN
			D0315	WHITE AND DUCK LAKE DRAIN
			L0470	WHITE LAKE LEVEL
			Subtotal:	
I	HOLLY TOWNSHIP		D1236	BARE DRAIN
			L0865	BUSH LAKE LEVEL
			D0212	PATTERSON-HOLLY DRAIN
			D1006	SIR DRAIN
			D0245	SWARTZ CREEK
			D1109	SWARTZ CREEK NO. 2
			D1233	TIFFANY AND SMITH DRAIN
			Subtotal:	
J	INDEPENDENCE TOWNSHIP		L0333	OAKLAND WOODHULL LK LEVEL
			D0211	PAINT CREEK DRAIN
			L0458	WATERFORD - MULTI LAKE LEVEL
			L0467	WAUMEGAH LAKE LEVEL
			Subtotal:	
36	CITY OF KEEGO HARBOR		L0445	CASS LAKE LEVEL
			L0283	SYLVAN-OTTER LAKE LEVEL
			Subtotal:	
38	CITY OF LAKE ANGELUS	X	D0258	SINKING BRIDGE DRAIN
			L0458	WATERFORD - MULTI LAKE LEVEL
			Subtotal:	
K	LYON TOWNSHIP		D0009	ARTHUR DRAIN
			D0176	LYON NO 1 DRAIN
			D0194	NEW HUDSON #1 DRAIN
			D0201	NOVI AND LYON DRAIN
			D0243	SAYRE DRAIN
			D0257	SINCLAIR DRAIN
			D0871	SOUTH LYON #1 DRAIN
			D0324	YERKES DRAIN
			Subtotal:	
L	MILFORD TOWNSHIP		D0009	ARTHUR DRAIN
			D1062	WESSINGER DRAIN
			Subtotal:	
50	CITY OF NOVI	X	D0375	DAVIS DRAIN
			D1024	FRANCIS DRAIN
			D0201	NOVI AND LYON DRAIN
			D0247	SEELY DRAIN
			D0287	TAYLOR-LADD DRAIN
			D0292	TOWNLINE DRAIN
			L0304	WALLED/SHAWOOD LAKE LEVEL
			Subtotal:	
N	OAKLAND TOWNSHIP		D0770	CARROLLTON HILLS DRAIN
			D0601	CENTURY OAKS DRAIN
			D0696	CHAMBERLIN FARMS DRAIN
			D1069	COUNTRY CREEK
			D0088	DUTTON DRAIN
			D0105	FIVE POINTS DRAIN
			D0200	FROST DRAIN
			D0115	GALLOWAY DRAIN
			D1076	GOODISON GLEN
			D0600	GOODISON PLACE DRAIN
			D0679	HILLS OF KINGS POINTE DRAIN
			D0768	KINGSRIDGE DRAIN
			D0769	KIRKLANDS DRAIN
			D0163	KROHN DRAIN
			D0188	MCCLOURE DRAIN
			D0650	OAKLAND FARM DRAIN
			D1079	ORCHARD RIDGE
			D0694	PLUM CREEK DRAIN
			D0251	SHOUP DRAIN
			D0802	WELLINGTON DRAIN
			Subtotal:	
56	CITY OF ORCHARD LAKE		L0445	CASS LAKE LEVEL

**OAKLAND COUNTY WATER RESOURCES COMMISSIONER
 2023 DRAIN AND LAKE LEVEL ASSESSMENT ROLLS
 DETAIL SUMMARY BY COMMUNITY**

COMMUNITY CODE AND NAME		CVT PAID	PROJECT CODE AND NAME	
			L0478	ORCHARD LAKE LEVEL
			L0462	UPPER STRAITS LAKE LEVEL
			Subtotal:	
O	ORION TOWNSHIP		D0057	BROWN DRAIN
			L0674	BUNNY RUN LAKE LEVEL
			D0200	FROST DRAIN
			D0115	GALLOWAY DRAIN
			L0623	INDIANWOOD LAKE
			D0211	PAINT CREEK DRAIN
			D0229	REID & BRANCH DRAIN
			D0258	SINKING BRIDGE DRAIN
			Subtotal:	
P	OXFORD TOWNSHIP		D0052	BRANDON-OXFORD DRAIN
			D0082	DRAHNER DRAIN
			D0200	FROST DRAIN
			L0518	OXFORD MULTI-LAKE LEVEL
			D0211	PAINT CREEK DRAIN
			D0215	PERRY DRAIN
			D1041	PRINCE DRAIN
			D0310	WEIR DRAIN
			Subtotal:	
PO	VILLAGE OF OXFORD		D0082	DRAHNER DRAIN
			Subtotal:	
64	CITY OF PONTIAC		D1059	BARTLETT DRAIN
			L0667	CRYSTAL LAKE LEVEL
			D0115	GALLOWAY DRAIN
			D0117	GALLOWAY LAKE FARMS DRAIN
			D0220	PONTIAC CREEK EXT DRAIN
			D0258	SINKING BRIDGE DRAIN
			D1045	SKAE DRAIN
			L0283	SYLVAN-OTTER LAKE LEVEL
			D0350	TILDEN DRAIN
			D0326	TUTTLE DRAIN
			D1053	WARD ORCHARD DRAIN
			L0458	WATERFORD - MULTI LAKE LEVEL
			D0313	WEST END DRAIN
			Subtotal:	
70	CITY OF ROCHESTER HILLS		D0088	DUTTON DRAIN
			D1022	FERRY
			D0115	GALLOWAY DRAIN
			D0165	LADD DRAIN
			D1042	RENSHAW DRAIN
			D0277	SPRAGUE DRAIN
			D0331	VAN MAELE DRAIN
			Subtotal:	
R	ROSE TOWNSHIP		D1004	GARNER DRAIN
			D0212	PATTERSON-HOLLY DRAIN
			L0416	TIPSICO LAKE LEVEL
			Subtotal:	
80	CITY OF SOUTH LYON		D0176	LYON NO 1 DRAIN
			D0201	NOVI AND LYON DRAIN
			D0243	SAYRE DRAIN
			D0871	SOUTH LYON #1 DRAIN
			D0324	YERKES DRAIN
			Subtotal:	
76	CITY OF SOUTHFIELD		D1034	MCCLUNG DRAIN
			D1002	SHERMAN DRAIN
			Subtotal:	
U	SPRINGFIELD TOWNSHIP		L0464	BIG LAKE LEVEL
			D1004	GARNER DRAIN
			L0467	WAUMEGA LAKE LEVEL
			Subtotal:	
84	CITY OF SYLVAN LAKE	X	D1045	SKAE DRAIN
			L0283	SYLVAN-OTTER LAKE LEVEL
			D0350	TILDEN DRAIN

**OAKLAND COUNTY WATER RESOURCES COMMISSIONER
2023 DRAIN AND LAKE LEVEL ASSESSMENT ROLLS
DETAIL SUMMARY BY COMMUNITY**

COMMUNITY CODE AND NAME	CVT PAID	PROJECT CODE AND NAME	Subtotal:
88	CITY OF TROY	X	
		D0049 BOYD DRAIN	
		D1022 FERRY	
		D1023 FETTERLY	
		D1028 HAWTHORNE	
		D1061 HOUGHTEN DRAIN	
		D1033 LANE DRAIN	
		D1042 RENSHAW DRAIN	
		D1043 SHANAHAN DRAIN	
		D1048 SPENCER DRAIN	
		D0277 SPRAGUE DRAIN	
		D1049 STURGIS DRAIN	
		D1050 SWAN DRAIN	
		D0331 VAN MAELE DRAIN	
			Subtotal:
IH	VILLAGE OF HOLLY		
		L0452 BEVINS LAKE LEVEL	
		L0865 BUSH LAKE LEVEL	
		D0212 PATTERSON-HOLLY DRAIN	
		D0245 SWARTZ CREEK	
			Subtotal:
AL	VILLAGE OF LEONARD		
		D0065 CLARK DRAIN	
		D0404 LEONARD DRAIN	
			Subtotal:
92	CITY OF WALLED LAKE		
		D0126 GREENAWAY DRAIN	
		D0414 LEON DRAIN	
		D0287 TAYLOR-LADD DRAIN	
			Subtotal:
W	WATERFORD TOWNSHIP		
		D0036 BIRDSLAND DRAIN	
		L0445 CASS LAKE LEVEL	
		D0084 DRAYTON PLAINS DRAIN	
		D0108 FOUR TOWNS DRAIN	
		D0407 MCIVOR DRAIN	
		L0333 OAKLAND WOODHULL LK LEVEL	
		D1001 OTTER DRAIN	
		D0220 PONTIAC CREEK EXT DRAIN	
		L0221 PONTIAC LAKE LEVEL	
		D0253 SILVERCREST DRAIN	
		L0283 SYLVAN-OTTER LAKE LEVEL	
		D0350 TILDEN DRAIN	
		D0326 TUTTLE DRAIN	
		L0458 WATERFORD - MULTI LAKE LEVEL	
		L0440 WATKINS LAKE LEVEL	
		D0313 WEST END DRAIN	
			Subtotal:
X	WEST BLOOMFIELD TOWNSHIP		
		D0689 APPLE COVE DRAIN	
		D0609 ARBORS OF WEST BLOOMFIELD DRAIN	
		D0826 AUTUMN PARK DRAIN	
		D0732 BIRCHWOOD PARK DRAIN	
		D0740 BLOOMFIELD PINES DRAIN	
		D1013 BUNGALOWS	
		L0445 CASS LAKE LEVEL	
		D0737 CHELSEA PARK DRAIN	
		D0632 CHIMNEY HILL APARTMENTS DRAIN	
		D0108 FOUR TOWNS DRAIN	
		D0125 GRAVES DRAIN	
		D0761 GREEN LAKE CROSSING DRAIN	
		D1085 GREENPOINTE CONDOS	
		D0645 GREENPOINTE NORTH DRAIN	
		D1007 HIDDEN CREEK	
		D0159 KEMP DRAIN	
		D0688 KNOLLWOOD COMMONS DRAIN	
		D0672 LAGOONS OF WEST BLOOMFIELD DRAIN	
		D0731 MAPLE CREEK DRAIN	
		D0653 MAPLE PLACE VILLAS DRAIN	
		D0622 MAPLE PLACE WOODS DRAIN	
		D0751 MAPLECROFT DRAIN	
		D1068 MAPLEWOODS NORTH DRAIN	
		L0441 MDL & LWR STRAITS LK LEVEL	
		D0666 MEADOWRIDGE ESTATES DRAIN	

**OAKLAND COUNTY WATER RESOURCES COMMISSIONER
2023 DRAIN AND LAKE LEVEL ASSESSMENT ROLLS
DETAIL SUMMARY BY COMMUNITY**

COMMUNITY CODE AND NAME	CVT PAID	PROJECT CODE AND NAME
		D1074 MISSION SPRINGS
		L0478 ORCHARD LAKE LEVEL
		D0685 ORCHARD LK WOODS DRAIN
		D1081 PARK RIDGE SOUTH
		D0658 PILGRIM HILLS DRAIN
		D0859 PINES LEIGH DRAIN
		D0680 PLEASANT LAKE NORTH DRAIN
		D0615 PROFESSIONAL VILLAGE OF WB DRAIN
		D1070 SHERWOOD CREEK CLUSTER HOMES
		D0641 SILVERBROOKE VILLA APR. DRAIN
		D0648 SIMSBURY PLAZA DRAIN
		D1045 SKAE DRAIN
		L0298 UNION LAKE LEVEL
		L0462 UPPER STRAITS LAKE LEVEL
		D0722 VILLAGE SQUARE DRAIN
		D0766 VILLAGE SQUARE NORTH DRAIN
		D0774 WALNUT CREEK DRAIN
		D0624 WALNUT WOODS APTS. DRAIN
		D0695 WELLINGTON WOODS DRAIN
		D0805 WEST BLOOMFIELD PINES DRAIN
		D0661 WESTBROOKE CONDOS DRAIN
		D0691 WESTWIND LAKE DRAIN
		D0620 WESTWOOD PARK DRAIN
		D0676 WHISPERING WOODS DRAIN
		D0796 WINDRIDGE HILLS DRAIN
		D0784 WINDRIFT POND DRAIN
		D1077 WOODLANDS
		D0754 WYNDHAM POINTE DRAIN
		Subtotal:
Y	WHITE LAKE TOWNSHIP	L0453 CEDAR ISLAND LAKE LEVEL
		L0429 LONG LAKE LEVEL
		L0347 OXBOW LAKE LEVEL
		L0221 PONTIAC LAKE LEVEL
		D0315 WHITE AND DUCK LAKE DRAIN
		L0470 WHITE LAKE LEVEL
		Subtotal:
96	CITY OF WIXOM	D0375 DAVIS DRAIN
		D0252 SIBLEY DRAIN
		D0287 TAYLOR-LADD DRAIN
		Subtotal:
RCOC	OAKLAND COUNTY ROAD COMMISSION	D0286 A. J. TAYLOR DRAIN
		D1019 ADDISON & DRYDEN
		D0009 ARTHUR DRAIN
		D0826 AUTUMN PARK DRAIN
		D1236 BARE DRAIN
		D1059 BARTLETT DRAIN
		D0732 BIRCHWOOD PARK DRAIN
		D0036 BIRDSLAND DRAIN
		D0044 BLOOMFIELD HIGHLAND DRAIN
		D0740 BLOOMFIELD PINES DRAIN
		D0052 BRANDON-OXFORD DRAIN
		D0057 BROWN DRAIN
		D1013 BUNGALOWS
		D0770 CARROLLTON HILLS DRAIN
		D0601 CENTURY OAKS DRAIN
		D0696 CHAMBERLIN FARMS DRAIN
		D0063 CHATFIELD DRAIN
		D0737 CHELSEA PARK DRAIN
		D0632 CHIMNEY HILL APARTMENTS DRAIN
		D0065 CLARK DRAIN
		D1069 COUNTRY CREEK
		D1017 COUNTY LINE
		D1018 COURTER DRAIN
		D0375 DAVIS DRAIN
		D0082 DRAHNER DRAIN
		D0084 DRAYTON PLAINS DRAIN
		D0088 DUTTON DRAIN
		D1022 FERRY
		D1023 FETTERLY
		D0105 FIVE POINTS DRAIN
		D0108 FOUR TOWNS DRAIN
		D1024 FRANCIS DRAIN

**OAKLAND COUNTY WATER RESOURCES COMMISSIONER
 2023 DRAIN AND LAKE LEVEL ASSESSMENT ROLLS
 DETAIL SUMMARY BY COMMUNITY**

COMMUNITY CODE AND NAME	CVT PAID	PROJECT CODE AND NAME
	D0200	FROST DRAIN
	D0115	GALLOWAY DRAIN
	D0117	GALLOWAY LAKE FARMS DRAIN
	D1004	GARNER DRAIN
	D0600	GOODISON PLACE DRAIN
	D0125	GRAVES DRAIN
	D0761	GREEN LAKE CROSSING DRAIN
	D0126	GREENAWAY DRAIN
	D1028	HAWTHORNE
	D1007	HIDDEN CREEK
	D0679	HILLS OF KINGS POINTE DRAIN
	D1061	HOUGHTEN DRAIN
	D0159	KEMP DRAIN
	D0158	KENT DRAIN
	D0768	KINGSRIDGE DRAIN
	D0769	KIRKLANDS DRAIN
	D0688	KNOLLWOOD COMMONS DRAIN
	D0163	KROHN DRAIN
	D0672	LAGOONS OF WEST BLOOMFIELD DRAIN
	D1033	LANE DRAIN
	D0404	LEONARD DRAIN
	D0176	LYON NO 1 DRAIN
	D0731	MAPLE CREEK DRAIN
	D1068	MAPLEWOODS NORTH DRAIN
	D0180	MAYNARD DRAIN
	D1034	MCCLUNG DRAIN
	D0188	MCCLURE DRAIN
	D0407	MCIVOR DRAIN
	D0666	MEADOWRIDGE ESTATES DRAIN
	D1074	MISSION SPRINGS
	D0194	NEW HUDSON #1 DRAIN
	D0201	NOVI AND LYON DRAIN
	D1005	OAK KNOB DRAIN
	D0650	OAKLAND FARM DRAIN
	D0204	OAKLAND HILLS ORCH. DRAIN
	D0685	ORCHARD LK WOODS DRAIN
	D1001	OTTER DRAIN
	D0210	PADDISON DRAIN
	D0211	PAINT CREEK DRAIN
	D1081	PARK RIDGE SOUTH
	D0212	PATTERSON-HOLLY DRAIN
	D0215	PERRY DRAIN
	D0658	PILGRIM HILLS DRAIN
	D0680	PLEASANT LAKE NORTH DRAIN
	D0694	PLUM CREEK DRAIN
	D0220	PONTIAC CREEK EXT DRAIN
	D1041	PRINCE DRAIN
	D0229	REID & BRANCH DRAIN
	D1042	RENSHAW DRAIN
	D0243	SAYRE DRAIN
	D0247	SEELY DRAIN
	D1043	SHANAHAN DRAIN
	D0251	SHOUP DRAIN
	D0252	SIBLEY DRAIN
	D0253	SILVERCREST DRAIN
	D0257	SINCLAIR DRAIN
	D0258	SINKING BRIDGE DRAIN
	D1006	SIR DRAIN
	D1045	SKAE DRAIN
	D0871	SOUTH LYON #1 DRAIN
	D1048	SPENCER DRAIN
	D0277	SPRAGUE DRAIN
	D1049	STURGIS DRAIN
	D1050	SWAN DRAIN
	D0245	SWARTZ CREEK
	D1109	SWARTZ CREEK NO. 2
	D0287	TAYLOR-LADD DRAIN
	D1233	TIFFANY AND SMITH DRAIN
	D0350	TILDEN DRAIN
	D0292	TOWNLIN DRAIN
	D1052	TULANE DRAIN
	D0326	TUTTLE DRAIN
	D0299	US-16 DRAIN
	D0331	VAN MAELE DRAIN
	D0722	VILLAGE SQUARE DRAIN

**OAKLAND COUNTY WATER RESOURCES COMMISSIONER
 2023 DRAIN AND LAKE LEVEL ASSESSMENT ROLLS
 DETAIL SUMMARY BY COMMUNITY**

COMMUNITY CODE AND NAME	CVT PAID	PROJECT CODE AND NAME
		D0766 VILLAGE SQUARE NORTH DRAIN
		D0774 WALNUT CREEK DRAIN
		D0624 WALNUT WOODS APTS. DRAIN
		D1053 WARD ORCHARD DRAIN
		D0310 WEIR DRAIN
		D0802 WELLINGTON DRAIN
		D0695 WELLINGTON WOODS DRAIN
		D1062 WESSINGER DRAIN
		D0805 WEST BLOOMFIELD PINES DRAIN
		D0313 WEST END DRAIN
		D0691 WESTWIND LAKE DRAIN
		D0676 WHISPERING WOODS DRAIN
		D0315 WHITE AND DUCK LAKE DRAIN
		D0796 WINDRIDGE HILLS DRAIN
		D0784 WINDRIFT POND DRAIN
		D1077 WOODLANDS
		D0321 WOOLMAN & WELLS
		D0754 WYNDHAM POINTE DRAIN
		D0324 YERKES DRAIN
		Subtotal:
GECO GENESEE COUNTY		D1236 BARE DRAIN
		D0210 PADDISON DRAIN
		D1006 SIR DRAIN
		Subtotal:
LACO LAPEER COUNTY		D1019 ADDISON & DRYDEN
		D1017 COUNTY LINE
		D0310 WEIR DRAIN
		Subtotal:
DNR MICHIGAN DEPT. OF NATURAL RESOURCES		L0674 BUNNY RUN LAKE LEVEL
		L0445 CASS LAKE LEVEL
		L0221 PONTIAC LAKE LEVEL
		L0458 WATERFORD - MULTI LAKE LEVEL
		L0470 WHITE LAKE LEVEL
		Subtotal:
MDOT MICHIGAN DEPT. OF TRANSPORTATION		D0009 ARTHUR DRAIN
		D0044 BLOOMFIELD HIGHLAND DRAIN
		D1015 CLARENCEVILLE
		D1018 COURTER DRAIN
		D0375 DAVIS DRAIN
		D0084 DRAYTON PLAINS DRAIN
		D1022 FERRY
		D1024 FRANCIS DRAIN
		D0115 GALLOWAY DRAIN
		D1029 HAZEL
		D1061 HOUGHTEN DRAIN
		D1033 LANE DRAIN
		D0194 NEW HUDSON #1 DRAIN
		D0201 NOVI AND LYON DRAIN
		D1001 OTTER DRAIN
		D0220 PONTIAC CREEK EXT DRAIN
		L0221 PONTIAC LAKE LEVEL
		D1042 RENSHAW DRAIN
		D0247 SEELY DRAIN
		D0253 SILVERCREST DRAIN
		D0258 SINKING BRIDGE DRAIN
		D1006 SIR DRAIN
		D1048 SPENCER DRAIN
		D0277 SPRAGUE DRAIN
		D1049 STURGIS DRAIN
		D1050 SWAN DRAIN
		D0350 TILDEN DRAIN
		D0292 TOWNLINE DRAIN
		D1052 TULANE DRAIN
		D0326 TUTTLE DRAIN
		D0331 VAN MAELE DRAIN
		D1053 WARD ORCHARD DRAIN
		D0313 WEST END DRAIN
		Subtotal:
RRCO C & O RAILROAD		D0375 DAVIS DRAIN
		D0252 SIBLEY DRAIN

**OAKLAND COUNTY WATER RESOURCES COMMISSIONER
 2023 DRAIN AND LAKE LEVEL ASSESSMENT ROLLS
 DETAIL SUMMARY BY COMMUNITY**

COMMUNITY CODE AND NAME	CVT PAID	PROJECT CODE AND NAME	Subtotal:
RRCS CSX RAILROAD	D0375	DAVIS DRAIN	
	D1004	GARNER DRAIN	
	D0212	PATTERSON-HOLLY DRAIN	
	D0252	SIBLEY DRAIN	
	D0245	SWARTZ CREEK	
	D0324	YERKES DRAIN	
			Subtotal:
RRGT GRAND TRUCK WESTERN RAILROAD	D0057	BROWN DRAIN	
	D0375	DAVIS DRAIN	
	D0084	DRAYTON PLAINS DRAIN	
	D0220	PONTIAC CREEK EXT DRAIN	
	D0253	SILVERCREST DRAIN	
RRGT GRAND TRUCK WESTERN RAILROAD	D0258	SINKING BRIDGE DRAIN	
			Grand Total:

**OAKLAND COUNTY WATER RESOURCES COMMISSIONER
 2023 DRAIN AND LAKE LEVEL ASSESSMENT ROLLS
 DETAIL SUMMARY BY COMMUNITY**

AT LARGE	PROPERTY	TOTAL
\$2,250.00	\$5,045.09	\$7,295.09
\$416.23	\$3,380.65	\$3,796.88
\$42.93	\$246.64	\$289.57
\$940.00	\$3,790.41	\$4,730.41
\$0.00	\$21,000.00	\$21,000.00
\$937.46	\$4,266.53	\$5,203.99
\$1,284.00	\$3,979.38	\$5,263.38
\$5,870.62	\$41,708.70	\$47,579.32
\$12.25	\$199.85	\$212.10
\$50.21	\$373.67	\$423.88
\$250.00	\$447.72	\$697.72
\$2,737.38	\$9,963.63	\$12,701.01
\$1,077.60	\$2,902.42	\$3,980.02
\$1,582.00	\$8,416.67	\$9,998.67
\$102.50	\$118.76	\$221.26
\$5,811.94	\$22,422.72	\$28,234.66
\$2,900.00	\$7,344.55	\$10,244.55
\$250.00	\$1,334.95	\$1,584.95
\$38.50	\$1,371.91	\$1,410.41
\$67.50	\$55.33	\$122.83
\$372.50	\$1,272.87	\$1,645.37
\$50.00	\$969.37	\$1,019.37
\$3,678.50	\$12,348.98	\$16,027.48
\$303.00	\$2,689.12	\$2,992.12
\$303.00	\$2,689.12	\$2,992.12
\$260.80	\$1,249.22	\$1,510.02
\$1,312.50	\$3,125.83	\$4,438.33
\$25.00	\$251.56	\$276.56
\$255.00	\$558.43	\$813.43
\$0.00	\$19,000.00	\$19,000.00
\$7,545.00	\$10,775.75	\$18,320.75
\$340.00	\$810.97	\$1,150.97
\$1,200.00	\$3,886.47	\$5,086.47
\$4,000.00	\$5,699.15	\$9,699.15
\$14,938.30	\$45,357.38	\$60,295.68
\$0.00	\$1,572.02	\$1,572.02
\$0.00	\$1,572.02	\$1,572.02
\$0.00	\$5,000.00	\$5,000.00
\$0.00	\$21,000.00	\$21,000.00
\$355.00	\$2,186.37	\$2,541.37
\$0.00	\$63,010.98	\$63,010.98
\$375.00	\$1,685.87	\$2,060.87
\$0.00	\$22,793.06	\$22,793.06
\$1,000.00	\$499.17	\$1,499.17
\$145.00	\$534.42	\$679.42
\$918.00	\$4,896.15	\$5,814.15
\$300.00	\$7,848.02	\$8,148.02
\$80.00	\$363.29	\$443.29
\$3,173.00	\$129,817.33	\$132,990.33
\$550.00	\$783.29	\$1,333.29
\$550.00	\$783.29	\$1,333.29
\$2,349.00	\$141.87	\$2,490.87
\$195.00	\$1,342.78	\$1,537.78
\$336.00	\$1,387.43	\$1,723.43
\$24,692.50	\$302.43	\$24,994.93
\$1,615.85	\$78.59	\$1,694.44
\$2,500.00	\$0.00	\$2,500.00
\$1,878.00	\$2,336.06	\$4,214.06
\$375.00	\$53.80	\$428.80
\$408.85	\$2.70	\$411.55
\$568.50	\$595.95	\$1,164.45
\$34,918.70	\$6,241.61	\$41,160.31
\$750.00	\$2,538.74	\$3,288.74
\$750.00	\$2,538.74	\$3,288.74
\$50.00	\$421.91	\$471.91

**OAKLAND COUNTY WATER RESOURCES COMMISSIONER
2023 DRAIN AND LAKE LEVEL ASSESSMENT ROLLS
DETAIL SUMMARY BY COMMUNITY**

AT LARGE	PROPERTY	TOTAL
\$0.00	\$16,000.00	\$16,000.00
\$50.58	\$152.97	\$203.55
\$350.00	\$3,128.37	\$3,478.37
\$0.00	\$45,423.21	\$45,423.21
\$450.58	\$65,126.46	\$65,577.04
\$22.50	\$115.92	\$138.42
\$0.00	\$4,426.82	\$4,426.82
\$7,290.00	\$37,121.07	\$44,411.07
\$0.00	\$3,100.04	\$3,100.04
\$0.00	\$9,098.68	\$9,098.68
\$0.00	\$2,343.95	\$2,343.95
\$375.00	\$1,989.06	\$2,364.06
\$7,687.50	\$58,195.54	\$65,883.04
\$650.00	\$3,605.35	\$4,255.35
\$750.00	\$4,219.36	\$4,969.36
\$0.00	\$11,502.54	\$11,502.54
\$0.00	\$290.10	\$290.10
\$1,400.00	\$19,617.35	\$21,017.35
\$0.00	\$2,733.25	\$2,733.25
\$0.00	\$2,019.76	\$2,019.76
\$0.00	\$4,753.01	\$4,753.01
\$16.00	\$95.49	\$111.49
\$0.00	\$118.66	\$118.66
\$16.00	\$214.15	\$230.15
\$166.30	\$1,188.81	\$1,355.11
\$250.00	\$1,516.99	\$1,766.99
\$2,378.36	\$15,366.37	\$17,744.73
\$1,647.00	\$7,295.88	\$8,942.88
\$2,079.00	\$4,397.79	\$6,476.79
\$330.00	\$1,129.85	\$1,459.85
\$558.00	\$1,686.95	\$2,244.95
\$1,500.00	\$11,011.58	\$12,511.58
\$8,908.66	\$43,594.22	\$52,502.88
\$325.70	\$1,913.64	\$2,239.34
\$350.00	\$113.52	\$463.52
\$675.70	\$2,027.16	\$2,702.86
\$1,500.00	\$3,245.81	\$4,745.81
\$491.50	\$2,122.92	\$2,614.42
\$1,470.00	\$2,880.23	\$4,350.23
\$1,528.00	\$2,085.22	\$3,613.22
\$453.00	\$2,698.64	\$3,151.64
\$1,031.25	\$3,692.14	\$4,723.39
\$7,000.00	\$0.00	\$7,000.00
\$13,473.75	\$16,724.96	\$30,198.71
\$0.00	\$4,216.33	\$4,216.33
\$0.00	\$12,434.69	\$12,434.69
\$0.00	\$666.98	\$666.98
\$0.00	\$4,026.18	\$4,026.18
\$208.00	\$520.22	\$728.22
\$1,250.00	\$858.82	\$2,108.82
\$95.54	\$520.78	\$616.32
\$500.00	\$37.61	\$537.61
\$0.00	\$1,600.00	\$1,600.00
\$0.00	\$5,951.39	\$5,951.39
\$0.00	\$793.60	\$793.60
\$0.00	\$3,867.06	\$3,867.06
\$0.00	\$3,745.27	\$3,745.27
\$1,000.00	\$3,671.80	\$4,671.80
\$1,200.00	\$3,618.79	\$4,818.79
\$0.00	\$1,140.45	\$1,140.45
\$0.00	\$900.00	\$900.00
\$0.00	\$2,353.49	\$2,353.49
\$760.00	\$1,022.77	\$1,782.77
\$0.00	\$5,488.90	\$5,488.90
\$5,013.54	\$57,435.13	\$62,448.67
\$0.00	\$1,442.59	\$1,442.59

**OAKLAND COUNTY WATER RESOURCES COMMISSIONER
 2023 DRAIN AND LAKE LEVEL ASSESSMENT ROLLS
 DETAIL SUMMARY BY COMMUNITY**

AT LARGE	PROPERTY	TOTAL
\$0.00	\$34,831.04	\$34,831.04
\$0.00	\$21,320.76	\$21,320.76
\$0.00	\$57,594.39	\$57,594.39
\$252.00	\$1,816.72	\$2,068.72
\$3,150.00	\$28,289.01	\$31,439.01
\$48.46	\$156.58	\$205.04
\$4.42	\$3,406.53	\$3,410.95
\$0.00	\$12,000.00	\$12,000.00
\$2,908.88	\$3,803.45	\$6,712.33
\$1,500.00	\$7,623.63	\$9,123.63
\$282.00	\$1,511.35	\$1,793.35
\$8,145.76	\$58,607.27	\$66,753.03
\$3,062.50	\$9,238.99	\$12,301.49
\$500.00	\$1,674.62	\$2,174.62
\$17.07	\$32.03	\$49.10
\$0.00	\$26,000.00	\$26,000.00
\$787.50	\$2,810.02	\$3,597.52
\$59.50	\$380.96	\$440.46
\$915.00	\$3,194.32	\$4,109.32
\$300.00	\$436.28	\$736.28
\$5,641.57	\$43,767.22	\$49,408.79
\$1,250.00	\$1,100.40	\$2,350.40
\$1,250.00	\$1,100.40	\$2,350.40
\$640.75	\$1,513.60	\$2,154.35
\$14,000.00	\$0.00	\$14,000.00
\$175.33	\$728.54	\$903.87
\$122.90	\$244.18	\$367.08
\$1,645.88	\$2,076.02	\$3,721.90
\$1,066.00	\$5,022.90	\$6,088.90
\$67.50	\$38.34	\$105.84
\$14,400.00	\$1,758.72	\$16,158.72
\$596.73	\$922.79	\$1,519.52
\$0.00	\$7.22	\$7.22
\$50.00	\$218.56	\$268.56
\$0.00	\$652.63	\$652.63
\$4,903.75	\$5,078.05	\$9,981.80
\$37,668.84	\$18,261.55	\$55,930.39
\$3,258.00	\$4,940.88	\$8,198.88
\$13,520.40	\$33,485.85	\$47,006.25
\$63.63	\$191.38	\$255.01
\$490.10	\$2,109.90	\$2,600.00
\$199.66	\$483.88	\$683.54
\$3,165.00	\$7,588.80	\$10,753.80
\$1,207.50	\$1,617.11	\$2,824.61
\$21,904.29	\$50,417.80	\$72,322.09
\$278.82	\$1,084.38	\$1,363.20
\$0.00	\$336.76	\$336.76
\$0.00	\$4,000.00	\$4,000.00
\$278.82	\$5,421.14	\$5,699.96
\$0.00	\$2,610.73	\$2,610.73
\$88.50	\$357.55	\$446.05
\$2,556.00	\$5,135.32	\$7,691.32
\$1,442.00	\$5,528.22	\$6,970.22
\$2,390.89	\$7,971.81	\$10,362.70
\$6,477.39	\$21,603.63	\$28,081.02
\$1,574.50	\$3,378.44	\$4,952.94
\$321.32	\$1,128.68	\$1,450.00
\$1,895.82	\$4,507.12	\$6,402.94
\$0.00	\$9,000.00	\$9,000.00
\$16.92	\$96.09	\$113.01
\$0.00	\$13,709.90	\$13,709.90
\$16.92	\$22,805.99	\$22,822.91
\$67.50	\$40.55	\$108.05
\$5,738.40	\$2,490.12	\$8,228.52
\$99.73	\$116.37	\$216.10

**OAKLAND COUNTY WATER RESOURCES COMMISSIONER
2023 DRAIN AND LAKE LEVEL ASSESSMENT ROLLS
DETAIL SUMMARY BY COMMUNITY**

AT LARGE	PROPERTY	TOTAL
\$5,905.63	\$2,647.04	\$8,552.67
\$10,000.00	\$0.00	\$10,000.00
\$1,821.15	\$4,208.34	\$6,029.49
\$927.68	\$14.03	\$941.71
\$498.63	\$1,033.23	\$1,531.86
\$2,500.00	\$8,912.96	\$11,412.96
\$1,478.14	\$3,106.70	\$4,584.84
\$168.48	\$376.13	\$544.61
\$540.00	\$1,210.37	\$1,750.37
\$5,949.60	\$0.00	\$5,949.60
\$6,682.50	\$3,550.01	\$10,232.51
\$7,344.00	\$19,948.02	\$27,292.02
\$1,208.50	\$3,132.52	\$4,341.02
\$1,079.50	\$411.18	\$1,490.68
\$40,198.18	\$45,903.49	\$86,101.67
\$0.00	\$15,000.00	\$15,000.00
\$0.00	\$3,823.18	\$3,823.18
\$8,910.00	\$41,990.53	\$50,900.53
\$0.00	\$288.17	\$288.17
\$8,910.00	\$61,101.88	\$70,011.88
\$133.77	\$814.12	\$947.89
\$1,062.54	\$3,277.53	\$4,340.07
\$1,196.31	\$4,091.65	\$5,287.96
\$1,714.00	\$5,053.72	\$6,767.72
\$346.90	\$653.10	\$1,000.00
\$213.00	\$755.91	\$968.91
\$2,273.90	\$6,462.73	\$8,736.63
\$750.00	\$3,096.07	\$3,846.07
\$0.00	\$4,102.09	\$4,102.09
\$1,125.00	\$4,918.60	\$6,043.60
\$1,125.00	\$1,285.53	\$2,410.53
\$750.00	\$3,290.10	\$4,040.10
\$1,300.00	\$7,444.65	\$8,744.65
\$750.00	\$3,442.17	\$4,192.17
\$1,710.50	\$5,135.84	\$6,846.34
\$0.00	\$5,432.87	\$5,432.87
\$697.42	\$3,081.78	\$3,779.20
\$0.00	\$9,593.00	\$9,593.00
\$155.45	\$445.92	\$601.37
\$0.00	\$2,010.99	\$2,010.99
\$0.00	\$87,094.82	\$87,094.82
\$0.00	\$13,000.00	\$13,000.00
\$58.47	\$1,334.57	\$1,393.04
\$8,421.84	\$154,709.00	\$163,130.84
\$0.00	\$1,100.00	\$1,100.00
\$0.00	\$2,500.00	\$2,500.00
\$0.00	\$556.87	\$556.87
\$0.00	\$7,487.48	\$7,487.48
\$0.00	\$2,891.17	\$2,891.17
\$0.00	\$345.77	\$345.77
\$0.00	\$2,658.27	\$2,658.27
\$0.00	\$4,998.29	\$4,998.29
\$0.00	\$1,201.12	\$1,201.12
\$1,375.00	\$992.15	\$2,367.15
\$125.00	\$228.33	\$353.33
\$0.00	\$673.14	\$673.14
\$0.00	\$1,400.00	\$1,400.00
\$0.00	\$10,000.00	\$10,000.00
\$0.00	\$696.86	\$696.86
\$0.00	\$4,684.54	\$4,684.54
\$0.00	\$1,006.23	\$1,006.23
\$0.00	\$3,628.98	\$3,628.98
\$0.00	\$9,725.77	\$9,725.77
\$0.00	\$1,650.00	\$1,650.00
\$0.00	\$850.00	\$850.00
\$0.00	\$5,000.00	\$5,000.00
\$0.00	\$789.76	\$789.76
\$0.00	\$14,206.94	\$14,206.94
\$0.00	\$1,698.24	\$1,698.24

**OAKLAND COUNTY WATER RESOURCES COMMISSIONER
 2023 DRAIN AND LAKE LEVEL ASSESSMENT ROLLS
 DETAIL SUMMARY BY COMMUNITY**

AT LARGE	PROPERTY	TOTAL
\$0.00	\$3,781.15	\$3,781.15
\$0.00	\$168.96	\$168.96
\$0.00	\$5,619.37	\$5,619.37
\$0.00	\$427.90	\$427.90
\$0.00	\$3,936.00	\$3,936.00
\$0.00	\$5,000.00	\$5,000.00
\$0.00	\$4,086.68	\$4,086.68
\$0.00	\$2,500.00	\$2,500.00
\$0.00	\$5,000.00	\$5,000.00
\$0.00	\$20,000.00	\$20,000.00
\$0.00	\$2,600.00	\$2,600.00
\$67.50	\$26.41	\$93.91
\$1,200.00	\$20,651.98	\$21,851.98
\$0.00	\$15,679.24	\$15,679.24
\$0.00	\$1,424.28	\$1,424.28
\$0.00	\$625.27	\$625.27
\$0.00	\$1,485.28	\$1,485.28
\$0.00	\$4,516.59	\$4,516.59
\$0.00	\$268.05	\$268.05
\$0.00	\$2,157.77	\$2,157.77
\$0.00	\$5,000.00	\$5,000.00
\$0.00	\$7,097.96	\$7,097.96
\$0.00	\$750.00	\$750.00
\$0.00	\$1,214.77	\$1,214.77
\$0.00	\$1,537.16	\$1,537.16
\$0.00	\$1,159.38	\$1,159.38
\$0.00	\$6,462.26	\$6,462.26
\$0.00	\$3,804.17	\$3,804.17
\$2,767.50	\$207,950.54	\$210,718.04
\$0.00	\$5,000.00	\$5,000.00
\$0.00	\$11,989.02	\$11,989.02
\$0.00	\$26,000.00	\$26,000.00
\$3,200.00	\$71,037.87	\$74,237.87
\$350.00	\$556.20	\$906.20
\$0.00	\$36,453.41	\$36,453.41
\$3,550.00	\$151,036.50	\$154,586.50
\$1,500.00	\$2,539.62	\$4,039.62
\$895.00	\$3,031.83	\$3,926.83
\$882.00	\$2,889.47	\$3,771.47
\$3,277.00	\$8,460.92	\$11,737.92
\$89.98	\$0.00	\$89.98
\$304.91	\$0.00	\$304.91
\$226.85	\$0.00	\$226.85
\$43.13	\$0.00	\$43.13
\$11.58	\$0.00	\$11.58
\$133.55	\$0.00	\$133.55
\$2,512.52	\$0.00	\$2,512.52
\$1,153.93	\$0.00	\$1,153.93
\$1,789.26	\$0.00	\$1,789.26
\$808.83	\$0.00	\$808.83
\$760.18	\$0.00	\$760.18
\$301.17	\$0.00	\$301.17
\$154.23	\$0.00	\$154.23
\$983.67	\$0.00	\$983.67
\$3,565.31	\$0.00	\$3,565.31
\$133.02	\$0.00	\$133.02
\$28.09	\$0.00	\$28.09
\$1,451.71	\$0.00	\$1,451.71
\$48.88	\$0.00	\$48.88
\$255.23	\$0.00	\$255.23
\$1,973.82	\$0.00	\$1,973.82
\$23.44	\$0.00	\$23.44
\$3.83	\$0.00	\$3.83
\$707.38	\$0.00	\$707.38
\$474.98	\$0.00	\$474.98
\$966.90	\$0.00	\$966.90
\$375.18	\$0.00	\$375.18
\$1,000.29	\$0.00	\$1,000.29
\$8.29	\$0.00	\$8.29
\$391.18	\$0.00	\$391.18
\$222.32	\$0.00	\$222.32
\$299.31	\$0.00	\$299.31

**OAKLAND COUNTY WATER RESOURCES COMMISSIONER
2023 DRAIN AND LAKE LEVEL ASSESSMENT ROLLS
DETAIL SUMMARY BY COMMUNITY**

AT LARGE	PROPERTY	TOTAL
\$139.97	\$0.00	\$139.97
\$633.00	\$0.00	\$633.00
\$652.90	\$0.00	\$652.90
\$109.59	\$0.00	\$109.59
\$1,548.61	\$0.00	\$1,548.61
\$561.72	\$0.00	\$561.72
\$376.86	\$0.00	\$376.86
\$690.91	\$0.00	\$690.91
\$118.14	\$0.00	\$118.14
\$303.14	\$0.00	\$303.14
\$206.40	\$0.00	\$206.40
\$767.49	\$0.00	\$767.49
\$315.46	\$0.00	\$315.46
\$36.57	\$0.00	\$36.57
\$1,432.94	\$0.00	\$1,432.94
\$1,254.73	\$0.00	\$1,254.73
\$193.77	\$0.00	\$193.77
\$597.79	\$0.00	\$597.79
\$321.02	\$0.00	\$321.02
\$265.42	\$0.00	\$265.42
\$455.94	\$0.00	\$455.94
\$622.28	\$0.00	\$622.28
\$2,774.23	\$0.00	\$2,774.23
\$310.24	\$0.00	\$310.24
\$439.13	\$0.00	\$439.13
\$47.06	\$0.00	\$47.06
\$181.21	\$0.00	\$181.21
\$959.90	\$0.00	\$959.90
\$751.76	\$0.00	\$751.76
\$1,218.85	\$0.00	\$1,218.85
\$1,612.33	\$0.00	\$1,612.33
\$1,176.99	\$0.00	\$1,176.99
\$597.47	\$0.00	\$597.47
\$359.55	\$0.00	\$359.55
\$5.56	\$0.00	\$5.56
\$1,880.63	\$0.00	\$1,880.63
\$663.93	\$0.00	\$663.93
\$211.26	\$0.00	\$211.26
\$3,900.04	\$0.00	\$3,900.04
\$72.10	\$0.00	\$72.10
\$3,187.57	\$0.00	\$3,187.57
\$108.57	\$0.00	\$108.57
\$1,064.00	\$0.00	\$1,064.00
\$913.32	\$0.00	\$913.32
\$396.51	\$0.00	\$396.51
\$989.89	\$0.00	\$989.89
\$627.30	\$0.00	\$627.30
\$876.37	\$0.00	\$876.37
\$82.21	\$0.00	\$82.21
\$831.89	\$0.00	\$831.89
\$300.87	\$0.00	\$300.87
\$49.63	\$0.00	\$49.63
\$117.23	\$0.00	\$117.23
\$362.55	\$0.00	\$362.55
\$733.52	\$0.00	\$733.52
\$40.15	\$0.00	\$40.15
\$706.71	\$0.00	\$706.71
\$334.46	\$0.00	\$334.46
\$19.37	\$0.00	\$19.37
\$784.83	\$0.00	\$784.83
\$358.16	\$0.00	\$358.16
\$1,877.66	\$0.00	\$1,877.66
\$1,546.98	\$0.00	\$1,546.98
\$287.04	\$0.00	\$287.04
\$845.07	\$0.00	\$845.07
\$156.05	\$0.00	\$156.05
\$1,293.83	\$0.00	\$1,293.83
\$135.94	\$0.00	\$135.94
\$156.10	\$0.00	\$156.10
\$410.58	\$0.00	\$410.58
\$2.83	\$0.00	\$2.83
\$378.16	\$0.00	\$378.16
\$2.26	\$0.00	\$2.26
\$321.66	\$0.00	\$321.66
\$575.72	\$0.00	\$575.72

**OAKLAND COUNTY WATER RESOURCES COMMISSIONER
2023 DRAIN AND LAKE LEVEL ASSESSMENT ROLLS
DETAIL SUMMARY BY COMMUNITY**

AT LARGE	PROPERTY	TOTAL
\$174.73	\$0.00	\$174.73
\$514.72	\$0.00	\$514.72
\$483.41	\$0.00	\$483.41
\$753.69	\$0.00	\$753.69
\$177.25	\$0.00	\$177.25
\$2,011.10	\$0.00	\$2,011.10
\$131.95	\$0.00	\$131.95
\$93.19	\$0.00	\$93.19
\$342.23	\$0.00	\$342.23
\$84.81	\$0.00	\$84.81
\$1,202.04	\$0.00	\$1,202.04
\$235.23	\$0.00	\$235.23
\$615.43	\$0.00	\$615.43
\$262.84	\$0.00	\$262.84
\$440.62	\$0.00	\$440.62
\$1,387.74	\$0.00	\$1,387.74
\$300.85	\$0.00	\$300.85
\$845.83	\$0.00	\$845.83
\$1,940.47	\$0.00	\$1,940.47
\$82,842.96	\$0.00	\$82,842.96
\$2,350.00	\$0.00	\$2,350.00
\$1,500.00	\$0.00	\$1,500.00
\$700.00	\$0.00	\$700.00
\$4,550.00	\$0.00	\$4,550.00
\$2,400.00	\$0.00	\$2,400.00
\$2,200.00	\$0.00	\$2,200.00
\$4,000.00	\$0.00	\$4,000.00
\$8,600.00	\$0.00	\$8,600.00
\$0.00	\$60.99	\$60.99
\$0.00	\$63.80	\$63.80
\$0.00	\$315.54	\$315.54
\$0.00	\$59.33	\$59.33
\$0.00	\$123.38	\$123.38
\$0.00	\$623.04	\$623.04
\$278.70	\$0.00	\$278.70
\$466.19	\$0.00	\$466.19
\$9.13	\$0.00	\$9.13
\$408.39	\$0.00	\$408.39
\$364.30	\$0.00	\$364.30
\$334.86	\$0.00	\$334.86
\$2,963.97	\$0.00	\$2,963.97
\$362.84	\$0.00	\$362.84
\$1,558.55	\$0.00	\$1,558.55
\$5.07	\$0.00	\$5.07
\$319.55	\$0.00	\$319.55
\$199.74	\$0.00	\$199.74
\$642.94	\$0.00	\$642.94
\$83.85	\$0.00	\$83.85
\$143.90	\$0.00	\$143.90
\$585.17	\$0.00	\$585.17
\$0.00	\$13.72	\$13.72
\$39.64	\$0.00	\$39.64
\$372.68	\$0.00	\$372.68
\$418.38	\$0.00	\$418.38
\$1,258.59	\$0.00	\$1,258.59
\$865.50	\$0.00	\$865.50
\$1,092.24	\$0.00	\$1,092.24
\$269.40	\$0.00	\$269.40
\$1,161.00	\$0.00	\$1,161.00
\$371.94	\$0.00	\$371.94
\$6.91	\$0.00	\$6.91
\$1,937.23	\$0.00	\$1,937.23
\$85.62	\$0.00	\$85.62
\$103.63	\$0.00	\$103.63
\$363.05	\$0.00	\$363.05
\$458.38	\$0.00	\$458.38
\$1,040.35	\$0.00	\$1,040.35
\$18,571.69	\$13.72	\$18,585.41
\$57.62	\$0.00	\$57.62
\$15.60	\$0.00	\$15.60

**OAKLAND COUNTY WATER RESOURCES COMMISSIONER
 2023 DRAIN AND LAKE LEVEL ASSESSMENT ROLLS
 DETAIL SUMMARY BY COMMUNITY**

AT LARGE	PROPERTY	TOTAL
\$73.22	\$0.00	\$73.22
\$57.62	\$0.00	\$57.62
\$10.65	\$0.00	\$10.65
\$9,164.07	\$0.00	\$9,164.07
\$15.60	\$0.00	\$15.60
\$168.08	\$0.00	\$168.08
\$185.25	\$0.00	\$185.25
\$9,601.27	\$0.00	\$9,601.27
\$6.23	\$0.00	\$6.23
\$27.65	\$0.00	\$27.65
\$154.64	\$0.00	\$154.64
\$356.70	\$0.00	\$356.70
\$68.90	\$0.00	\$68.90
\$42.29	\$0.00	\$42.29
\$656.41	\$0.00	\$656.41
\$392,295.11	\$1,460,254.89	\$1,852,550.00

**OAKLAND COUNTY WATER RESOURCES COMMISSIONER
 2023 DRAIN AND LAKE LEVEL ASSESSMENT ROLLS
 DETAIL SUMMARY BY PROJECT**

PROJECT CODE AND NAME		COMMUNITY CODE AND NAME		CVT PAID
D0286	A. J. TAYLOR DRAIN	D	BRANDON TOWNSHIP	
		RCOC	OAKLAND COUNTY ROAD COMMISSION	
				Subtotal:
D1019	ADDISON & DRYDEN	A	ADDISON TOWNSHIP	
		RCOC	OAKLAND COUNTY ROAD COMMISSION	
		LACO	LAPEER COUNTY	
				Subtotal:
D0689	APPLE COVE DRAIN	X	WEST BLOOMFIELD TOWNSHIP	
				Subtotal:
D0609	ARBORS OF WEST BLOOMFIELD DRAIN	X	WEST BLOOMFIELD TOWNSHIP	
				Subtotal:
D0009	ARTHUR DRAIN	K	LYON TOWNSHIP	
		L	MILFORD TOWNSHIP	
		RCOC	OAKLAND COUNTY ROAD COMMISSION	
		MDOT	MICHIGAN DEPT. OF TRANSPORTATION	
				Subtotal:
D0826	AUTUMN PARK DRAIN	X	WEST BLOOMFIELD TOWNSHIP	
		RCOC	OAKLAND COUNTY ROAD COMMISSION	
				Subtotal:
D1236	BARE DRAIN	I	HOLLY TOWNSHIP	
		RCOC	OAKLAND COUNTY ROAD COMMISSION	
		GECO	GENESEE COUNTY	
				Subtotal:
D1059	BARTLETT DRAIN	02	CITY OF AUBURN HILLS	
		64	CITY OF PONTIAC	
		RCOC	OAKLAND COUNTY ROAD COMMISSION	
				Subtotal:
L0452	BEVINS LAKE LEVEL	IH	VILLAGE OF HOLLY	
				Subtotal:
L0464	BIG LAKE LEVEL	U	SPRINGFIELD TOWNSHIP	
				Subtotal:
D0732	BIRCHWOOD PARK DRAIN	X	WEST BLOOMFIELD TOWNSHIP	
		RCOC	OAKLAND COUNTY ROAD COMMISSION	
				Subtotal:
D0036	BIRDSLAND DRAIN	W	WATERFORD TOWNSHIP	
		RCOC	OAKLAND COUNTY ROAD COMMISSION	
				Subtotal:
D0044	BLOOMFIELD HIGHLAND DRAIN	C	BLOOMFIELD TOWNSHIP	
		RCOC	OAKLAND COUNTY ROAD COMMISSION	
		MDOT	MICHIGAN DEPT. OF TRANSPORTATION	
				Subtotal:
D0740	BLOOMFIELD PINES DRAIN	X	WEST BLOOMFIELD TOWNSHIP	
		RCOC	OAKLAND COUNTY ROAD COMMISSION	
				Subtotal:
D0049	BOYD DRAIN	88	CITY OF TROY	X
				Subtotal:

**OAKLAND COUNTY WATER RESOURCES COMMISSIONER
2023 DRAIN AND LAKE LEVEL ASSESSMENT ROLLS
DETAIL SUMMARY BY PROJECT**

PROJECT CODE AND NAME		COMMUNITY CODE AND NAME		CVT PAID
D0052	BRANDON-OXFORD DRAIN	D	BRANDON TOWNSHIP	
		P	OXFORD TOWNSHIP	
		RCOC	OAKLAND COUNTY ROAD COMMISSION	
				Subtotal:
D0057	BROWN DRAIN	02	CITY OF AUBURN HILLS	
		O	ORION TOWNSHIP	
		RCOC	OAKLAND COUNTY ROAD COMMISSION	
		RRGT	GRAND TRUCK WESTERN RAILROAD	
				Subtotal:
D1013	BUNGALOWS	X	WEST BLOOMFIELD TOWNSHIP	
		RCOC	OAKLAND COUNTY ROAD COMMISSION	
				Subtotal:
L0674	BUNNY RUN LAKE LEVEL	O	ORION TOWNSHIP	
		DNR	MICHIGAN DEPT. OF NATURAL RESOURCES	
				Subtotal:
L0865	BUSH LAKE LEVEL	I	HOLLY TOWNSHIP	
		IH	VILLAGE OF HOLLY	
				Subtotal:
D0770	CARROLLTON HILLS DRAIN	N	OAKLAND TOWNSHIP	
		RCOC	OAKLAND COUNTY ROAD COMMISSION	
				Subtotal:
L0445	CASS LAKE LEVEL	36	CITY OF KEEGO HARBOR	
		56	CITY OF ORCHARD LAKE	
		W	WATERFORD TOWNSHIP	
		X	WEST BLOOMFIELD TOWNSHIP	
		DNR	MICHIGAN DEPT. OF NATURAL RESOURCES	
				Subtotal:
L0453	CEDAR ISLAND LAKE LEVEL	Y	WHITE LAKE TOWNSHIP	
				Subtotal:
D0601	CENTURY OAKS DRAIN	N	OAKLAND TOWNSHIP	
		RCOC	OAKLAND COUNTY ROAD COMMISSION	
				Subtotal:
D0696	CHAMBERLIN FARMS DRAIN	N	OAKLAND TOWNSHIP	
		RCOC	OAKLAND COUNTY ROAD COMMISSION	
				Subtotal:
D0063	CHATFIELD DRAIN	H	HIGHLAND TOWNSHIP	
		RCOC	OAKLAND COUNTY ROAD COMMISSION	
				Subtotal:
D0737	CHELSEA PARK DRAIN	X	WEST BLOOMFIELD TOWNSHIP	
		RCOC	OAKLAND COUNTY ROAD COMMISSION	
				Subtotal:
D0632	CHIMNEY HILL APARTMENTS DRAIN	X	WEST BLOOMFIELD TOWNSHIP	
		RCOC	OAKLAND COUNTY ROAD COMMISSION	
				Subtotal:
D1015	CLARENCEVILLE	22	CITY OF FARMINGTON HILLS	X
		MDOT	MICHIGAN DEPT. OF TRANSPORTATION	

**OAKLAND COUNTY WATER RESOURCES COMMISSIONER
 2023 DRAIN AND LAKE LEVEL ASSESSMENT ROLLS
 DETAIL SUMMARY BY PROJECT**

PROJECT CODE AND NAME		COMMUNITY CODE AND NAME		CVT PAID
Subtotal:				
D0065	CLARK DRAIN	A	ADDISON TOWNSHIP	
		AL	VILLAGE OF LEONARD	
		RCOC	OAKLAND COUNTY ROAD COMMISSION	
Subtotal:				
L0449	COMMERCE LAKE LEVEL	E	COMMERCE TOWNSHIP	
Subtotal:				
D1069	COUNTRY CREEK	N	OAKLAND TOWNSHIP	
		RCOC	OAKLAND COUNTY ROAD COMMISSION	
Subtotal:				
D1017	COUNTY LINE	D	BRANDON TOWNSHIP	
		RCOC	OAKLAND COUNTY ROAD COMMISSION	
		LACO	LAPEER COUNTY	
Subtotal:				
D1018	COURTER DRAIN	22	CITY OF FARMINGTON HILLS	X
		RCOC	OAKLAND COUNTY ROAD COMMISSION	
		MDOT	MICHIGAN DEPT. OF TRANSPORTATION	
Subtotal:				
L0667	CRYSTAL LAKE LEVEL	64	CITY OF PONTIAC	
Subtotal:				
D0375	DAVIS DRAIN	50	CITY OF NOVI	X
		96	CITY OF WIXOM	
		RCOC	OAKLAND COUNTY ROAD COMMISSION	
		MDOT	MICHIGAN DEPT. OF TRANSPORTATION	
		RRCO	C & O RAILROAD	
		RRCS	CSX RAILROAD	
		RRGT	GRAND TRUCK WESTERN RAILROAD	
Subtotal:				
D0082	DRAHNER DRAIN	P	OXFORD TOWNSHIP	
		PO	VILLAGE OF OXFORD	
		RCOC	OAKLAND COUNTY ROAD COMMISSION	
Subtotal:				
D0084	DRAYTON PLAINS DRAIN	W	WATERFORD TOWNSHIP	
		RCOC	OAKLAND COUNTY ROAD COMMISSION	
		MDOT	MICHIGAN DEPT. OF TRANSPORTATION	
		RRGT	GRAND TRUCK WESTERN RAILROAD	
Subtotal:				
L0446	DUCK LAKE LEVEL	H	HIGHLAND TOWNSHIP	
Subtotal:				
D0088	DUTTON DRAIN	02	CITY OF AUBURN HILLS	
		70	CITY OF ROCHESTER HILLS	
		N	OAKLAND TOWNSHIP	
		RCOC	OAKLAND COUNTY ROAD COMMISSION	
Subtotal:				
D1022	FERRY	70	CITY OF ROCHESTER HILLS	
		88	CITY OF TROY	X
		RCOC	OAKLAND COUNTY ROAD COMMISSION	
		MDOT	MICHIGAN DEPT. OF TRANSPORTATION	

**OAKLAND COUNTY WATER RESOURCES COMMISSIONER
2023 DRAIN AND LAKE LEVEL ASSESSMENT ROLLS
DETAIL SUMMARY BY PROJECT**

PROJECT CODE AND NAME		COMMUNITY CODE AND NAME		CVT PAID
				Subtotal:
D1023	FETTERLY	88	CITY OF TROY	X
		RCOC	OAKLAND COUNTY ROAD COMMISSION	
				Subtotal:
D0105	FIVE POINTS DRAIN	N	OAKLAND TOWNSHIP	
		RCOC	OAKLAND COUNTY ROAD COMMISSION	
				Subtotal:
D0108	FOUR TOWNS DRAIN	W	WATERFORD TOWNSHIP	
		X	WEST BLOOMFIELD TOWNSHIP	
		RCOC	OAKLAND COUNTY ROAD COMMISSION	
				Subtotal:
L0450	FOX LAKE LEVEL	E	COMMERCE TOWNSHIP	
				Subtotal:
D1024	FRANCIS DRAIN	22	CITY OF FARMINGTON HILLS	X
		50	CITY OF NOVI	X
		RCOC	OAKLAND COUNTY ROAD COMMISSION	
		MDOT	MICHIGAN DEPT. OF TRANSPORTATION	
				Subtotal:
D0200	FROST DRAIN	A	ADDISON TOWNSHIP	
		N	OAKLAND TOWNSHIP	
		O	ORION TOWNSHIP	
		P	OXFORD TOWNSHIP	
		RCOC	OAKLAND COUNTY ROAD COMMISSION	
				Subtotal:
D0115	GALLOWAY DRAIN	02	CITY OF AUBURN HILLS	
		64	CITY OF PONTIAC	
		70	CITY OF ROCHESTER HILLS	
		N	OAKLAND TOWNSHIP	
		O	ORION TOWNSHIP	
		RCOC	OAKLAND COUNTY ROAD COMMISSION	
		MDOT	MICHIGAN DEPT. OF TRANSPORTATION	
				Subtotal:
D0117	GALLOWAY LAKE FARMS DRAIN	02	CITY OF AUBURN HILLS	
		64	CITY OF PONTIAC	
		RCOC	OAKLAND COUNTY ROAD COMMISSION	
				Subtotal:
D1004	GARNER DRAIN	H	HIGHLAND TOWNSHIP	
		R	ROSE TOWNSHIP	
		U	SPRINGFIELD TOWNSHIP	
		RCOC	OAKLAND COUNTY ROAD COMMISSION	
		RRCS	CSX RAILROAD	
				Subtotal:
D1076	GOODISON GLEN	N	OAKLAND TOWNSHIP	
				Subtotal:
D0600	GOODISON PLACE DRAIN	N	OAKLAND TOWNSHIP	
		RCOC	OAKLAND COUNTY ROAD COMMISSION	
				Subtotal:
D0125	GRAVES DRAIN	C	BLOOMFIELD TOWNSHIP	

**OAKLAND COUNTY WATER RESOURCES COMMISSIONER
2023 DRAIN AND LAKE LEVEL ASSESSMENT ROLLS
DETAIL SUMMARY BY PROJECT**

PROJECT CODE AND NAME		COMMUNITY CODE AND NAME		CVT PAID
		X	WEST BLOOMFIELD TOWNSHIP	
		RCOC	OAKLAND COUNTY ROAD COMMISSION	
				Subtotal:
D0761	GREEN LAKE CROSSING DRAIN	X	WEST BLOOMFIELD TOWNSHIP	
		RCOC	OAKLAND COUNTY ROAD COMMISSION	
				Subtotal:
D0126	GREENAWAY DRAIN	92	CITY OF WALLED LAKE	
		E	COMMERCE TOWNSHIP	
		RCOC	OAKLAND COUNTY ROAD COMMISSION	
				Subtotal:
D1085	GREENPOINTE CONDOS	X	WEST BLOOMFIELD TOWNSHIP	
				Subtotal:
D0645	GREENPOINTE NORTH DRAIN	X	WEST BLOOMFIELD TOWNSHIP	
				Subtotal:
D1028	HAWTHORNE	88	CITY OF TROY	X
		RCOC	OAKLAND COUNTY ROAD COMMISSION	
				Subtotal:
D1029	HAZEL	22	CITY OF FARMINGTON HILLS	X
		MDOT	MICHIGAN DEPT. OF TRANSPORTATION	
				Subtotal:
D1007	HIDDEN CREEK	X	WEST BLOOMFIELD TOWNSHIP	
		RCOC	OAKLAND COUNTY ROAD COMMISSION	
				Subtotal:
D0679	HILLS OF KINGS POINTE DRAIN	N	OAKLAND TOWNSHIP	
		RCOC	OAKLAND COUNTY ROAD COMMISSION	
				Subtotal:
D1061	HOUGHTEN DRAIN	88	CITY OF TROY	X
		RCOC	OAKLAND COUNTY ROAD COMMISSION	
		MDOT	MICHIGAN DEPT. OF TRANSPORTATION	
				Subtotal:
L0623	INDIANWOOD LAKE	O	ORION TOWNSHIP	
				Subtotal:
D0159	KEMP DRAIN	X	WEST BLOOMFIELD TOWNSHIP	
		RCOC	OAKLAND COUNTY ROAD COMMISSION	
				Subtotal:
D0158	KENT DRAIN	D	BRANDON TOWNSHIP	
		RCOC	OAKLAND COUNTY ROAD COMMISSION	
				Subtotal:
D0768	KINGSRIDGE DRAIN	N	OAKLAND TOWNSHIP	
		RCOC	OAKLAND COUNTY ROAD COMMISSION	
				Subtotal:
D0769	KIRKLANDS DRAIN	N	OAKLAND TOWNSHIP	
		RCOC	OAKLAND COUNTY ROAD COMMISSION	
				Subtotal:
D0688	KNOLLWOOD COMMONS DRAIN	X	WEST BLOOMFIELD TOWNSHIP	

**OAKLAND COUNTY WATER RESOURCES COMMISSIONER
2023 DRAIN AND LAKE LEVEL ASSESSMENT ROLLS
DETAIL SUMMARY BY PROJECT**

PROJECT CODE AND NAME		COMMUNITY CODE AND NAME		CVT PAID
		RCOC	OAKLAND COUNTY ROAD COMMISSION	
				Subtotal:
D0163	KROHN DRAIN	A	ADDISON TOWNSHIP	
		N	OAKLAND TOWNSHIP	
		RCOC	OAKLAND COUNTY ROAD COMMISSION	
				Subtotal:
D0165	LADD DRAIN	70	CITY OF ROCHESTER HILLS	
				Subtotal:
D0672	LAGOONS OF WEST BLOOMFIELD	X	WEST BLOOMFIELD TOWNSHIP	
		RCOC	OAKLAND COUNTY ROAD COMMISSION	
				Subtotal:
L0431	LAKEVILLE LAKE LEVEL	A	ADDISON TOWNSHIP	
				Subtotal:
D1033	LANE DRAIN	88	CITY OF TROY	X
		RCOC	OAKLAND COUNTY ROAD COMMISSION	
		MDOT	MICHIGAN DEPT. OF TRANSPORTATION	
				Subtotal:
D0414	LEON DRAIN	92	CITY OF WALLED LAKE	
				Subtotal:
D0404	LEONARD DRAIN	A	ADDISON TOWNSHIP	
		AL	VILLAGE OF LEONARD	
		RCOC	OAKLAND COUNTY ROAD COMMISSION	
				Subtotal:
L0429	LONG LAKE LEVEL	E	COMMERCE TOWNSHIP	
		Y	WHITE LAKE TOWNSHIP	
				Subtotal:
L0071	LOUISE LAKE LEVEL	D	BRANDON TOWNSHIP	
				Subtotal:
D0176	LYON NO 1 DRAIN	80	CITY OF SOUTH LYON	
		K	LYON TOWNSHIP	
		RCOC	OAKLAND COUNTY ROAD COMMISSION	
				Subtotal:
D0731	MAPLE CREEK DRAIN	X	WEST BLOOMFIELD TOWNSHIP	
		RCOC	OAKLAND COUNTY ROAD COMMISSION	
				Subtotal:
D0653	MAPLE PLACE VILLAS DRAIN	X	WEST BLOOMFIELD TOWNSHIP	
				Subtotal:
D0622	MAPLE PLACE WOODS DRAIN	X	WEST BLOOMFIELD TOWNSHIP	
				Subtotal:
D0751	MAPLECROFT DRAIN	X	WEST BLOOMFIELD TOWNSHIP	
				Subtotal:
D1068	MAPLEWOODS NORTH DRAIN	X	WEST BLOOMFIELD TOWNSHIP	
		RCOC	OAKLAND COUNTY ROAD COMMISSION	
				Subtotal:

**OAKLAND COUNTY WATER RESOURCES COMMISSIONER
 2023 DRAIN AND LAKE LEVEL ASSESSMENT ROLLS
 DETAIL SUMMARY BY PROJECT**

PROJECT CODE AND NAME		COMMUNITY CODE AND NAME		CVT PAID
D0180	MAYNARD DRAIN	E	COMMERCE TOWNSHIP	
		RCOC	OAKLAND COUNTY ROAD COMMISSION	
				Subtotal:
D1034	MCCLUNG DRAIN	76	CITY OF SOUTHFIELD	
		RCOC	OAKLAND COUNTY ROAD COMMISSION	
				Subtotal:
D0188	MCCLURE DRAIN	N	OAKLAND TOWNSHIP	
		RCOC	OAKLAND COUNTY ROAD COMMISSION	
				Subtotal:
D0407	MCIVOR DRAIN	W	WATERFORD TOWNSHIP	
		RCOC	OAKLAND COUNTY ROAD COMMISSION	
				Subtotal:
L0441	MDL & LWR STRAITS LK LEVEL	E	COMMERCE TOWNSHIP	
		X	WEST BLOOMFIELD TOWNSHIP	
				Subtotal:
D0666	MEADOWRIDGE ESTATES DRAIN	X	WEST BLOOMFIELD TOWNSHIP	
		RCOC	OAKLAND COUNTY ROAD COMMISSION	
				Subtotal:
D1074	MISSION SPRINGS	X	WEST BLOOMFIELD TOWNSHIP	
		RCOC	OAKLAND COUNTY ROAD COMMISSION	
				Subtotal:
D0194	NEW HUDSON #1 DRAIN	K	LYON TOWNSHIP	
		RCOC	OAKLAND COUNTY ROAD COMMISSION	
		MDOT	MICHIGAN DEPT. OF TRANSPORTATION	
				Subtotal:
D0201	NOVI AND LYON DRAIN	50	CITY OF NOVI	X
		80	CITY OF SOUTH LYON	
		K	LYON TOWNSHIP	
		RCOC	OAKLAND COUNTY ROAD COMMISSION	
		MDOT	MICHIGAN DEPT. OF TRANSPORTATION	
				Subtotal:
D1005	OAK KNOB DRAIN	C	BLOOMFIELD TOWNSHIP	
		12	CITY OF BLOOMFIELD HILLS	
		RCOC	OAKLAND COUNTY ROAD COMMISSION	
				Subtotal:
D0650	OAKLAND FARM DRAIN	N	OAKLAND TOWNSHIP	
		RCOC	OAKLAND COUNTY ROAD COMMISSION	
				Subtotal:
D0204	OAKLAND HILLS ORCH. DRAIN	22	CITY OF FARMINGTON HILLS	X
		RCOC	OAKLAND COUNTY ROAD COMMISSION	
				Subtotal:
L0333	OAKLAND WOODHULL LK LEVEL	J	INDEPENDENCE TOWNSHIP	
		W	WATERFORD TOWNSHIP	
				Subtotal:
L0478	ORCHARD LAKE LEVEL	56	CITY OF ORCHARD LAKE	
		X	WEST BLOOMFIELD TOWNSHIP	
				Subtotal:

**OAKLAND COUNTY WATER RESOURCES COMMISSIONER
2023 DRAIN AND LAKE LEVEL ASSESSMENT ROLLS
DETAIL SUMMARY BY PROJECT**

PROJECT CODE AND NAME		COMMUNITY CODE AND NAME		CVT PAID
D0685	ORCHARD LK WOODS DRAIN	X RCOC	WEST BLOOMFIELD TOWNSHIP OAKLAND COUNTY ROAD COMMISSION	
				Subtotal:
D1079	ORCHARD RIDGE	N	OAKLAND TOWNSHIP	
				Subtotal:
D1001	OTTER DRAIN	W RCOC MDOT	WATERFORD TOWNSHIP OAKLAND COUNTY ROAD COMMISSION MICHIGAN DEPT. OF TRANSPORTATION	
				Subtotal:
L0347	OXBOW LAKE LEVEL	Y	WHITE LAKE TOWNSHIP	
				Subtotal:
D1039	OXFORD AVE DRAIN	22	CITY OF FARMINGTON HILLS	X
				Subtotal:
L0518	OXFORD MULTI-LAKE LEVEL	P	OXFORD TOWNSHIP	
				Subtotal:
D0210	PADDISON DRAIN	G RCOC GECO	GROVELAND TOWNSHIP OAKLAND COUNTY ROAD COMMISSION GENESEE COUNTY	
				Subtotal:
D0211	PAINT CREEK DRAIN	D J O P RCOC	BRANDON TOWNSHIP INDEPENDENCE TOWNSHIP ORION TOWNSHIP OXFORD TOWNSHIP OAKLAND COUNTY ROAD COMMISSION	
				Subtotal:
D1081	PARK RIDGE SOUTH	X RCOC	WEST BLOOMFIELD TOWNSHIP OAKLAND COUNTY ROAD COMMISSION	
				Subtotal:
D0212	PATTERSON-HOLLY DRAIN	I R IH RCOC RRCS	HOLLY TOWNSHIP ROSE TOWNSHIP VILLAGE OF HOLLY OAKLAND COUNTY ROAD COMMISSION CSX RAILROAD	
				Subtotal:
D0215	PERRY DRAIN	D P RCOC	BRANDON TOWNSHIP OXFORD TOWNSHIP OAKLAND COUNTY ROAD COMMISSION	
				Subtotal:
D0658	PILGRIM HILLS DRAIN	X RCOC	WEST BLOOMFIELD TOWNSHIP OAKLAND COUNTY ROAD COMMISSION	
				Subtotal:
D0859	PINES LEIGH DRAIN	X	WEST BLOOMFIELD TOWNSHIP	
				Subtotal:
D0680	PLEASANT LAKE NORTH DRAIN	X RCOC	WEST BLOOMFIELD TOWNSHIP OAKLAND COUNTY ROAD COMMISSION	
				Subtotal:

**OAKLAND COUNTY WATER RESOURCES COMMISSIONER
2023 DRAIN AND LAKE LEVEL ASSESSMENT ROLLS
DETAIL SUMMARY BY PROJECT**

PROJECT CODE AND NAME		COMMUNITY CODE AND NAME		CVT PAID
D0694	PLUM CREEK DRAIN	N	OAKLAND TOWNSHIP	
		RCOC	OAKLAND COUNTY ROAD COMMISSION	
				Subtotal:
D0220	PONTIAC CREEK EXT DRAIN	64	CITY OF PONTIAC	
		W	WATERFORD TOWNSHIP	
		RCOC	OAKLAND COUNTY ROAD COMMISSION	
		MDOT	MICHIGAN DEPT. OF TRANSPORTATION	
		RRGT	GRAND TRUCK WESTERN RAILROAD	
				Subtotal:
L0221	PONTIAC LAKE LEVEL	W	WATERFORD TOWNSHIP	
		Y	WHITE LAKE TOWNSHIP	
		DNR	MICHIGAN DEPT. OF NATURAL RESOURCES	
		MDOT	MICHIGAN DEPT. OF TRANSPORTATION	
				Subtotal:
D1041	PRINCE DRAIN	A	ADDISON TOWNSHIP	
		P	OXFORD TOWNSHIP	
		RCOC	OAKLAND COUNTY ROAD COMMISSION	
				Subtotal:
D0615	PROFESSIONAL VILLAGE OF WB DIX		WEST BLOOMFIELD TOWNSHIP	
				Subtotal:
D0229	REID & BRANCH DRAIN	O	ORION TOWNSHIP	
		RCOC	OAKLAND COUNTY ROAD COMMISSION	
				Subtotal:
D1042	RENSHAW DRAIN	70	CITY OF ROCHESTER HILLS	
		88	CITY OF TROY	X
		RCOC	OAKLAND COUNTY ROAD COMMISSION	
		MDOT	MICHIGAN DEPT. OF TRANSPORTATION	
				Subtotal:
D0243	SAYRE DRAIN	80	CITY OF SOUTH LYON	
		K	LYON TOWNSHIP	
		RCOC	OAKLAND COUNTY ROAD COMMISSION	
				Subtotal:
D0247	SEELY DRAIN	22	CITY OF FARMINGTON HILLS	X
		50	CITY OF NOVI	X
		E	COMMERCE TOWNSHIP	
		RCOC	OAKLAND COUNTY ROAD COMMISSION	
		MDOT	MICHIGAN DEPT. OF TRANSPORTATION	
				Subtotal:
D1043	SHANAHAN DRAIN	88	CITY OF TROY	X
		RCOC	OAKLAND COUNTY ROAD COMMISSION	
				Subtotal:
D1002	SHERMAN DRAIN	76	CITY OF SOUTHFIELD	
				Subtotal:
D1070	SHERWOOD CREEK CLUSTER HOM	X	WEST BLOOMFIELD TOWNSHIP	
				Subtotal:
D0251	SHOUP DRAIN	N	OAKLAND TOWNSHIP	
		RCOC	OAKLAND COUNTY ROAD COMMISSION	

**OAKLAND COUNTY WATER RESOURCES COMMISSIONER
2023 DRAIN AND LAKE LEVEL ASSESSMENT ROLLS
DETAIL SUMMARY BY PROJECT**

PROJECT CODE AND NAME		COMMUNITY CODE AND NAME		CVT PAID
Subtotal:				
D0252	SIBLEY DRAIN	96	CITY OF WIXOM	
		E	COMMERCE TOWNSHIP	
		RCOC	OAKLAND COUNTY ROAD COMMISSION	
		RRCO	C & O RAILROAD	
		RRCS	CSX RAILROAD	
Subtotal:				
D0641	SILVERBROOKE VILLA APR. DRAIN	X	WEST BLOOMFIELD TOWNSHIP	
Subtotal:				
D0253	SILVERCREST DRAIN	W	WATERFORD TOWNSHIP	
		RCOC	OAKLAND COUNTY ROAD COMMISSION	
		MDOT	MICHIGAN DEPT. OF TRANSPORTATION	
		RRGT	GRAND TRUCK WESTERN RAILROAD	
Subtotal:				
D0648	SIMSBURY PLAZA DRAIN	X	WEST BLOOMFIELD TOWNSHIP	
Subtotal:				
D0257	SINCLAIR DRAIN	K	LYON TOWNSHIP	
		RCOC	OAKLAND COUNTY ROAD COMMISSION	
Subtotal:				
D0258	SINKING BRIDGE DRAIN	02	CITY OF AUBURN HILLS	
		38	CITY OF LAKE ANGELUS	X
		64	CITY OF PONTIAC	
		O	ORION TOWNSHIP	
		RCOC	OAKLAND COUNTY ROAD COMMISSION	
		MDOT	MICHIGAN DEPT. OF TRANSPORTATION	
		RRGT	GRAND TRUCK WESTERN RAILROAD	
Subtotal:				
D1006	SIR DRAIN	I	HOLLY TOWNSHIP	
		RCOC	OAKLAND COUNTY ROAD COMMISSION	
		GECO	GENESEE COUNTY	
		MDOT	MICHIGAN DEPT. OF TRANSPORTATION	
Subtotal:				
D1045	SKAE DRAIN	C	BLOOMFIELD TOWNSHIP	
		64	CITY OF PONTIAC	
		84	CITY OF SYLVAN LAKE	X
		X	WEST BLOOMFIELD TOWNSHIP	
		RCOC	OAKLAND COUNTY ROAD COMMISSION	
Subtotal:				
D0871	SOUTH LYON #1 DRAIN	80	CITY OF SOUTH LYON	
		K	LYON TOWNSHIP	
		RCOC	OAKLAND COUNTY ROAD COMMISSION	
Subtotal:				
D1048	SPENCER DRAIN	88	CITY OF TROY	X
		RCOC	OAKLAND COUNTY ROAD COMMISSION	
		MDOT	MICHIGAN DEPT. OF TRANSPORTATION	
Subtotal:				
D0277	SPRAGUE DRAIN	C	BLOOMFIELD TOWNSHIP	
		02	CITY OF AUBURN HILLS	
		70	CITY OF ROCHESTER HILLS	

**OAKLAND COUNTY WATER RESOURCES COMMISSIONER
2023 DRAIN AND LAKE LEVEL ASSESSMENT ROLLS
DETAIL SUMMARY BY PROJECT**

PROJECT CODE AND NAME		COMMUNITY CODE AND NAME		CVT PAID
		88	CITY OF TROY	X
		RCOC	OAKLAND COUNTY ROAD COMMISSION	
		MDOT	MICHIGAN DEPT. OF TRANSPORTATION	
				Subtotal:
D1049	STURGIS DRAIN	88	CITY OF TROY	X
		RCOC	OAKLAND COUNTY ROAD COMMISSION	
		MDOT	MICHIGAN DEPT. OF TRANSPORTATION	
				Subtotal:
D1050	SWAN DRAIN	88	CITY OF TROY	X
		RCOC	OAKLAND COUNTY ROAD COMMISSION	
		MDOT	MICHIGAN DEPT. OF TRANSPORTATION	
				Subtotal:
D0245	SWARTZ CREEK	I	HOLLY TOWNSHIP	
		IH	VILLAGE OF HOLLY	
		RCOC	OAKLAND COUNTY ROAD COMMISSION	
		RRCS	CSX RAILROAD	
				Subtotal:
D1109	SWARTZ CREEK NO. 2	I	HOLLY TOWNSHIP	
		RCOC	OAKLAND COUNTY ROAD COMMISSION	
				Subtotal:
L0283	SYLVAN-OTTER LAKE LEVEL	36	CITY OF KEEGO HARBOR	
		64	CITY OF PONTIAC	
		84	CITY OF SYLVAN LAKE	X
		W	WATERFORD TOWNSHIP	
				Subtotal:
D0287	TAYLOR-LADD DRAIN	50	CITY OF NOVI	X
		92	CITY OF WALLED LAKE	
		96	CITY OF WIXOM	
		E	COMMERCE TOWNSHIP	
		RCOC	OAKLAND COUNTY ROAD COMMISSION	
				Subtotal:
D1233	TIFFANY AND SMITH DRAIN	I	HOLLY TOWNSHIP	
		RCOC	OAKLAND COUNTY ROAD COMMISSION	
				Subtotal:
D0350	TILDEN DRAIN	64	CITY OF PONTIAC	
		84	CITY OF SYLVAN LAKE	X
		W	WATERFORD TOWNSHIP	
		RCOC	OAKLAND COUNTY ROAD COMMISSION	
		MDOT	MICHIGAN DEPT. OF TRANSPORTATION	
				Subtotal:
L0416	TIPSICO LAKE LEVEL	R	ROSE TOWNSHIP	
				Subtotal:
D0292	TOWNLINE DRAIN	22	CITY OF FARMINGTON HILLS	X
		50	CITY OF NOVI	X
		RCOC	OAKLAND COUNTY ROAD COMMISSION	
		MDOT	MICHIGAN DEPT. OF TRANSPORTATION	
				Subtotal:
D1052	TULANE DRAIN	22	CITY OF FARMINGTON HILLS	X
		RCOC	OAKLAND COUNTY ROAD COMMISSION	

**OAKLAND COUNTY WATER RESOURCES COMMISSIONER
2023 DRAIN AND LAKE LEVEL ASSESSMENT ROLLS
DETAIL SUMMARY BY PROJECT**

PROJECT CODE AND NAME		COMMUNITY CODE AND NAME		CVT PAID
		MDOT	MICHIGAN DEPT. OF TRANSPORTATION	
				Subtotal:
D0326	TUTTLE DRAIN	64	CITY OF PONTIAC	
		W	WATERFORD TOWNSHIP	
		RCOC	OAKLAND COUNTY ROAD COMMISSION	
		MDOT	MICHIGAN DEPT. OF TRANSPORTATION	
				Subtotal:
L0298	UNION LAKE LEVEL	E	COMMERCE TOWNSHIP	
		X	WEST BLOOMFIELD TOWNSHIP	
				Subtotal:
L0462	UPPER STRAITS LAKE LEVEL	56	CITY OF ORCHARD LAKE	
		X	WEST BLOOMFIELD TOWNSHIP	
				Subtotal:
D0299	US-16 DRAIN	20	CITY OF FARMINGTON	
		22	CITY OF FARMINGTON HILLS	X
		RCOC	OAKLAND COUNTY ROAD COMMISSION	
				Subtotal:
D0331	VAN MAELE DRAIN	70	CITY OF ROCHESTER HILLS	
		88	CITY OF TROY	X
		RCOC	OAKLAND COUNTY ROAD COMMISSION	
		MDOT	MICHIGAN DEPT. OF TRANSPORTATION	
				Subtotal:
D0722	VILLAGE SQUARE DRAIN	X	WEST BLOOMFIELD TOWNSHIP	
		RCOC	OAKLAND COUNTY ROAD COMMISSION	
				Subtotal:
D0766	VILLAGE SQUARE NORTH DRAIN	X	WEST BLOOMFIELD TOWNSHIP	
		RCOC	OAKLAND COUNTY ROAD COMMISSION	
				Subtotal:
L0304	WALLED/SHAWOOD LAKE LEVEL	50	CITY OF NOVI	X
				Subtotal:
D0774	WALNUT CREEK DRAIN	X	WEST BLOOMFIELD TOWNSHIP	
		RCOC	OAKLAND COUNTY ROAD COMMISSION	
				Subtotal:
D0624	WALNUT WOODS APTS. DRAIN	X	WEST BLOOMFIELD TOWNSHIP	
		RCOC	OAKLAND COUNTY ROAD COMMISSION	
				Subtotal:
D1053	WARD ORCHARD DRAIN	C	BLOOMFIELD TOWNSHIP	
		64	CITY OF PONTIAC	
		RCOC	OAKLAND COUNTY ROAD COMMISSION	
		MDOT	MICHIGAN DEPT. OF TRANSPORTATION	
				Subtotal:
L0458	WATERFORD - MULTI LAKE LEVEL	14	CITY OF CLARKSTON VILLAGE	
		38	CITY OF LAKE ANGELUS	X
		64	CITY OF PONTIAC	
		J	INDEPENDENCE TOWNSHIP	
		W	WATERFORD TOWNSHIP	
		DNR	MICHIGAN DEPT. OF NATURAL RESOURCES	
				Subtotal:

**OAKLAND COUNTY WATER RESOURCES COMMISSIONER
 2023 DRAIN AND LAKE LEVEL ASSESSMENT ROLLS
 DETAIL SUMMARY BY PROJECT**

PROJECT CODE AND NAME		COMMUNITY CODE AND NAME		CVT PAID
L0440	WATKINS LAKE LEVEL	W	WATERFORD TOWNSHIP	Subtotal:
L0467	WAUMEGAH LAKE LEVEL	J U	INDEPENDENCE TOWNSHIP SPRINGFIELD TOWNSHIP	Subtotal:
D0310	WEIR DRAIN	D P RCOC LACO	BRANDON TOWNSHIP OXFORD TOWNSHIP OAKLAND COUNTY ROAD COMMISSION LAPEER COUNTY	Subtotal:
D0802	WELLINGTON DRAIN	N RCOC	OAKLAND TOWNSHIP OAKLAND COUNTY ROAD COMMISSION	Subtotal:
D0695	WELLINGTON WOODS DRAIN	X RCOC	WEST BLOOMFIELD TOWNSHIP OAKLAND COUNTY ROAD COMMISSION	Subtotal:
D1062	WESSINGER DRAIN	E L RCOC	COMMERCE TOWNSHIP MILFORD TOWNSHIP OAKLAND COUNTY ROAD COMMISSION	Subtotal:
D0805	WEST BLOOMFIELD PINES DRAIN	X RCOC	WEST BLOOMFIELD TOWNSHIP OAKLAND COUNTY ROAD COMMISSION	Subtotal:
D0313	WEST END DRAIN	64 W RCOC MDOT	CITY OF PONTIAC WATERFORD TOWNSHIP OAKLAND COUNTY ROAD COMMISSION MICHIGAN DEPT. OF TRANSPORTATION	Subtotal:
D0661	WESTBROOKE CONDOS DRAIN	X	WEST BLOOMFIELD TOWNSHIP	Subtotal:
D0691	WESTWIND LAKE DRAIN	X RCOC	WEST BLOOMFIELD TOWNSHIP OAKLAND COUNTY ROAD COMMISSION	Subtotal:
D0620	WESTWOOD PARK DRAIN	X	WEST BLOOMFIELD TOWNSHIP	Subtotal:
D0676	WHISPERING WOODS DRAIN	X RCOC	WEST BLOOMFIELD TOWNSHIP OAKLAND COUNTY ROAD COMMISSION	Subtotal:
D0315	WHITE AND DUCK LAKE DRAIN	H Y RCOC	HIGHLAND TOWNSHIP WHITE LAKE TOWNSHIP OAKLAND COUNTY ROAD COMMISSION	Subtotal:
L0470	WHITE LAKE LEVEL	H Y DNR	HIGHLAND TOWNSHIP WHITE LAKE TOWNSHIP MICHIGAN DEPT. OF NATURAL RESOURCES	Subtotal:

**OAKLAND COUNTY WATER RESOURCES COMMISSIONER
 2023 DRAIN AND LAKE LEVEL ASSESSMENT ROLLS
 DETAIL SUMMARY BY PROJECT**

PROJECT CODE AND NAME	COMMUNITY CODE AND NAME	CVT PAID
D0796 WINDRIDGE HILLS DRAIN	X WEST BLOOMFIELD TOWNSHIP RCOC OAKLAND COUNTY ROAD COMMISSION	Subtotal:
D0784 WINDRIFT POND DRAIN	X WEST BLOOMFIELD TOWNSHIP RCOC OAKLAND COUNTY ROAD COMMISSION	Subtotal:
D1077 WOODLANDS	X WEST BLOOMFIELD TOWNSHIP RCOC OAKLAND COUNTY ROAD COMMISSION	Subtotal:
D0321 WOOLMAN & WELLS	D BRANDON TOWNSHIP RCOC OAKLAND COUNTY ROAD COMMISSION	Subtotal:
D0754 WYNDHAM POINTE DRAIN	X WEST BLOOMFIELD TOWNSHIP RCOC OAKLAND COUNTY ROAD COMMISSION	Subtotal:
D0324 YERKES DRAIN	80 CITY OF SOUTH LYON K LYON TOWNSHIP RCOC OAKLAND COUNTY ROAD COMMISSION RRCS CSX RAILROAD	Subtotal:
		Grand Total:

**OAKLAND COUNTY WATER RESOURCES COMMISSIONER
 2023 DRAIN AND LAKE LEVEL ASSESSMENT ROLLS
 DETAIL SUMMARY BY PROJECT**

AT LARGE	PROPERTY	TOTAL
\$260.80	\$1,249.22	\$1,510.02
\$89.98	\$0.00	\$89.98
\$350.78	\$1,249.22	\$1,600.00
\$2,250.00	\$5,045.09	\$7,295.09
\$304.91	\$0.00	\$304.91
\$2,400.00	\$0.00	\$2,400.00
\$4,954.91	\$5,045.09	\$10,000.00
\$0.00	\$1,100.00	\$1,100.00
\$0.00	\$1,100.00	\$1,100.00
\$0.00	\$2,500.00	\$2,500.00
\$0.00	\$2,500.00	\$2,500.00
\$166.30	\$1,188.81	\$1,355.11
\$325.70	\$1,913.64	\$2,239.34
\$226.85	\$0.00	\$226.85
\$278.70	\$0.00	\$278.70
\$997.55	\$3,102.45	\$4,100.00
\$0.00	\$556.87	\$556.87
\$43.13	\$0.00	\$43.13
\$43.13	\$556.87	\$600.00
\$22.50	\$115.92	\$138.42
\$11.58	\$0.00	\$11.58
\$2,350.00	\$0.00	\$2,350.00
\$2,384.08	\$115.92	\$2,500.00
\$12.25	\$199.85	\$212.10
\$640.75	\$1,513.60	\$2,154.35
\$133.55	\$0.00	\$133.55
\$786.55	\$1,713.45	\$2,500.00
\$0.00	\$15,000.00	\$15,000.00
\$0.00	\$15,000.00	\$15,000.00
\$0.00	\$9,000.00	\$9,000.00
\$0.00	\$9,000.00	\$9,000.00
\$0.00	\$7,487.48	\$7,487.48
\$2,512.52	\$0.00	\$2,512.52
\$2,512.52	\$7,487.48	\$10,000.00
\$750.00	\$3,096.07	\$3,846.07
\$1,153.93	\$0.00	\$1,153.93
\$1,903.93	\$3,096.07	\$5,000.00
\$2,900.00	\$7,344.55	\$10,244.55
\$1,789.26	\$0.00	\$1,789.26
\$466.19	\$0.00	\$466.19
\$5,155.45	\$7,344.55	\$12,500.00
\$0.00	\$2,891.17	\$2,891.17
\$808.83	\$0.00	\$808.83
\$808.83	\$2,891.17	\$3,700.00
\$10,000.00	\$0.00	\$10,000.00
\$10,000.00	\$0.00	\$10,000.00

**OAKLAND COUNTY WATER RESOURCES COMMISSIONER
 2023 DRAIN AND LAKE LEVEL ASSESSMENT ROLLS
 DETAIL SUMMARY BY PROJECT**

AT LARGE	PROPERTY	TOTAL
\$1,312.50	\$3,125.83	\$4,438.33
\$3,062.50	\$9,238.99	\$12,301.49
\$760.18	\$0.00	\$760.18
\$5,135.18	\$12,364.82	\$17,500.00
\$50.21	\$373.67	\$423.88
\$252.00	\$1,816.72	\$2,068.72
\$301.17	\$0.00	\$301.17
\$6.23	\$0.00	\$6.23
\$609.61	\$2,190.39	\$2,800.00
\$0.00	\$345.77	\$345.77
\$154.23	\$0.00	\$154.23
\$154.23	\$345.77	\$500.00
\$3,150.00	\$28,289.01	\$31,439.01
\$0.00	\$60.99	\$60.99
\$3,150.00	\$28,350.00	\$31,500.00
\$0.00	\$4,426.82	\$4,426.82
\$0.00	\$3,823.18	\$3,823.18
\$0.00	\$8,250.00	\$8,250.00
\$0.00	\$4,216.33	\$4,216.33
\$983.67	\$0.00	\$983.67
\$983.67	\$4,216.33	\$5,200.00
\$0.00	\$2,733.25	\$2,733.25
\$0.00	\$1,442.59	\$1,442.59
\$0.00	\$4,102.09	\$4,102.09
\$0.00	\$2,658.27	\$2,658.27
\$0.00	\$63.80	\$63.80
\$0.00	\$11,000.00	\$11,000.00
\$0.00	\$5,000.00	\$5,000.00
\$0.00	\$5,000.00	\$5,000.00
\$0.00	\$12,434.69	\$12,434.69
\$3,565.31	\$0.00	\$3,565.31
\$3,565.31	\$12,434.69	\$16,000.00
\$0.00	\$666.98	\$666.98
\$133.02	\$0.00	\$133.02
\$133.02	\$666.98	\$800.00
\$50.00	\$421.91	\$471.91
\$28.09	\$0.00	\$28.09
\$78.09	\$421.91	\$500.00
\$0.00	\$4,998.29	\$4,998.29
\$1,451.71	\$0.00	\$1,451.71
\$1,451.71	\$4,998.29	\$6,450.00
\$0.00	\$1,201.12	\$1,201.12
\$48.88	\$0.00	\$48.88
\$48.88	\$1,201.12	\$1,250.00
\$2,349.00	\$141.87	\$2,490.87
\$9.13	\$0.00	\$9.13

**OAKLAND COUNTY WATER RESOURCES COMMISSIONER
 2023 DRAIN AND LAKE LEVEL ASSESSMENT ROLLS
 DETAIL SUMMARY BY PROJECT**

AT LARGE	PROPERTY	TOTAL
\$2,358.13	\$141.87	\$2,500.00
\$416.23	\$3,380.65	\$3,796.88
\$133.77	\$814.12	\$947.89
\$255.23	\$0.00	\$255.23
\$805.23	\$4,194.77	\$5,000.00
\$0.00	\$5,000.00	\$5,000.00
\$0.00	\$5,000.00	\$5,000.00
\$0.00	\$4,026.18	\$4,026.18
\$1,973.82	\$0.00	\$1,973.82
\$1,973.82	\$4,026.18	\$6,000.00
\$25.00	\$251.56	\$276.56
\$23.44	\$0.00	\$23.44
\$2,200.00	\$0.00	\$2,200.00
\$2,248.44	\$251.56	\$2,500.00
\$195.00	\$1,342.78	\$1,537.78
\$3.83	\$0.00	\$3.83
\$408.39	\$0.00	\$408.39
\$607.22	\$1,342.78	\$1,950.00
\$14,000.00	\$0.00	\$14,000.00
\$14,000.00	\$0.00	\$14,000.00
\$1,500.00	\$3,245.81	\$4,745.81
\$1,500.00	\$2,539.62	\$4,039.62
\$707.38	\$0.00	\$707.38
\$364.30	\$0.00	\$364.30
\$57.62	\$0.00	\$57.62
\$57.62	\$0.00	\$57.62
\$27.65	\$0.00	\$27.65
\$4,214.57	\$5,785.43	\$10,000.00
\$500.00	\$1,674.62	\$2,174.62
\$1,250.00	\$1,100.40	\$2,350.40
\$474.98	\$0.00	\$474.98
\$2,224.98	\$2,775.02	\$5,000.00
\$1,125.00	\$4,918.60	\$6,043.60
\$966.90	\$0.00	\$966.90
\$334.86	\$0.00	\$334.86
\$154.64	\$0.00	\$154.64
\$2,581.40	\$4,918.60	\$7,500.00
\$0.00	\$16,000.00	\$16,000.00
\$0.00	\$16,000.00	\$16,000.00
\$250.00	\$447.72	\$697.72
\$3,258.00	\$4,940.88	\$8,198.88
\$208.00	\$520.22	\$728.22
\$375.18	\$0.00	\$375.18
\$4,091.18	\$5,908.82	\$10,000.00
\$13,520.40	\$33,485.85	\$47,006.25
\$1,821.15	\$4,208.34	\$6,029.49
\$1,000.29	\$0.00	\$1,000.29
\$2,963.97	\$0.00	\$2,963.97

**OAKLAND COUNTY WATER RESOURCES COMMISSIONER
 2023 DRAIN AND LAKE LEVEL ASSESSMENT ROLLS
 DETAIL SUMMARY BY PROJECT**

AT LARGE	PROPERTY	TOTAL
\$19,305.81	\$37,694.19	\$57,000.00
\$927.68	\$14.03	\$941.71
\$8.29	\$0.00	\$8.29
\$935.97	\$14.03	\$950.00
\$1,250.00	\$858.82	\$2,108.82
\$391.18	\$0.00	\$391.18
\$1,641.18	\$858.82	\$2,500.00
\$1,125.00	\$1,285.53	\$2,410.53
\$1,375.00	\$992.15	\$2,367.15
\$222.32	\$0.00	\$222.32
\$2,722.32	\$2,277.68	\$5,000.00
\$0.00	\$21,000.00	\$21,000.00
\$0.00	\$21,000.00	\$21,000.00
\$336.00	\$1,387.43	\$1,723.43
\$491.50	\$2,122.92	\$2,614.42
\$299.31	\$0.00	\$299.31
\$362.84	\$0.00	\$362.84
\$1,489.65	\$3,510.35	\$5,000.00
\$42.93	\$246.64	\$289.57
\$95.54	\$520.78	\$616.32
\$48.46	\$156.58	\$205.04
\$17.07	\$32.03	\$49.10
\$139.97	\$0.00	\$139.97
\$343.97	\$956.03	\$1,300.00
\$2,737.38	\$9,963.63	\$12,701.01
\$175.33	\$728.54	\$903.87
\$63.63	\$191.38	\$255.01
\$500.00	\$37.61	\$537.61
\$4.42	\$3,406.53	\$3,410.95
\$633.00	\$0.00	\$633.00
\$1,558.55	\$0.00	\$1,558.55
\$5,672.31	\$14,327.69	\$20,000.00
\$1,077.60	\$2,902.42	\$3,980.02
\$122.90	\$244.18	\$367.08
\$652.90	\$0.00	\$652.90
\$1,853.40	\$3,146.60	\$5,000.00
\$50.58	\$152.97	\$203.55
\$278.82	\$1,084.38	\$1,363.20
\$16.92	\$96.09	\$113.01
\$109.59	\$0.00	\$109.59
\$10.65	\$0.00	\$10.65
\$466.56	\$1,333.44	\$1,800.00
\$0.00	\$1,600.00	\$1,600.00
\$0.00	\$1,600.00	\$1,600.00
\$0.00	\$5,951.39	\$5,951.39
\$1,548.61	\$0.00	\$1,548.61
\$1,548.61	\$5,951.39	\$7,500.00
\$250.00	\$1,334.95	\$1,584.95

**OAKLAND COUNTY WATER RESOURCES COMMISSIONER
 2023 DRAIN AND LAKE LEVEL ASSESSMENT ROLLS
 DETAIL SUMMARY BY PROJECT**

AT LARGE	PROPERTY	TOTAL
\$125.00	\$228.33	\$353.33
\$561.72	\$0.00	\$561.72
\$936.72	\$1,563.28	\$2,500.00
\$0.00	\$673.14	\$673.14
\$376.86	\$0.00	\$376.86
\$376.86	\$673.14	\$1,050.00
\$1,714.00	\$5,053.72	\$6,767.72
\$355.00	\$2,186.37	\$2,541.37
\$690.91	\$0.00	\$690.91
\$2,759.91	\$7,240.09	\$10,000.00
\$0.00	\$1,400.00	\$1,400.00
\$0.00	\$1,400.00	\$1,400.00
\$0.00	\$10,000.00	\$10,000.00
\$0.00	\$10,000.00	\$10,000.00
\$498.63	\$1,033.23	\$1,531.86
\$118.14	\$0.00	\$118.14
\$616.77	\$1,033.23	\$1,650.00
\$24,692.50	\$302.43	\$24,994.93
\$5.07	\$0.00	\$5.07
\$24,697.57	\$302.43	\$25,000.00
\$0.00	\$696.86	\$696.86
\$303.14	\$0.00	\$303.14
\$303.14	\$696.86	\$1,000.00
\$0.00	\$793.60	\$793.60
\$206.40	\$0.00	\$206.40
\$206.40	\$793.60	\$1,000.00
\$2,500.00	\$8,912.96	\$11,412.96
\$767.49	\$0.00	\$767.49
\$319.55	\$0.00	\$319.55
\$3,587.04	\$8,912.96	\$12,500.00
\$0.00	\$12,000.00	\$12,000.00
\$0.00	\$12,000.00	\$12,000.00
\$0.00	\$4,684.54	\$4,684.54
\$315.46	\$0.00	\$315.46
\$315.46	\$4,684.54	\$5,000.00
\$255.00	\$558.43	\$813.43
\$36.57	\$0.00	\$36.57
\$291.57	\$558.43	\$850.00
\$0.00	\$3,867.06	\$3,867.06
\$1,432.94	\$0.00	\$1,432.94
\$1,432.94	\$3,867.06	\$5,300.00
\$0.00	\$3,745.27	\$3,745.27
\$1,254.73	\$0.00	\$1,254.73
\$1,254.73	\$3,745.27	\$5,000.00
\$0.00	\$1,006.23	\$1,006.23

**OAKLAND COUNTY WATER RESOURCES COMMISSIONER
2023 DRAIN AND LAKE LEVEL ASSESSMENT ROLLS
DETAIL SUMMARY BY PROJECT**

AT LARGE	PROPERTY	TOTAL
\$193.77	\$0.00	\$193.77
\$193.77	\$1,006.23	\$1,200.00
\$940.00	\$3,790.41	\$4,730.41
\$1,000.00	\$3,671.80	\$4,671.80
\$597.79	\$0.00	\$597.79
\$2,537.79	\$7,462.21	\$10,000.00
\$490.10	\$2,109.90	\$2,600.00
\$490.10	\$2,109.90	\$2,600.00
\$0.00	\$3,628.98	\$3,628.98
\$321.02	\$0.00	\$321.02
\$321.02	\$3,628.98	\$3,950.00
\$0.00	\$21,000.00	\$21,000.00
\$0.00	\$21,000.00	\$21,000.00
\$1,478.14	\$3,106.70	\$4,584.84
\$265.42	\$0.00	\$265.42
\$199.74	\$0.00	\$199.74
\$1,943.30	\$3,106.70	\$5,050.00
\$346.90	\$653.10	\$1,000.00
\$346.90	\$653.10	\$1,000.00
\$937.46	\$4,266.53	\$5,203.99
\$1,062.54	\$3,277.53	\$4,340.07
\$455.94	\$0.00	\$455.94
\$2,455.94	\$7,544.06	\$10,000.00
\$0.00	\$63,010.98	\$63,010.98
\$0.00	\$11,989.02	\$11,989.02
\$0.00	\$75,000.00	\$75,000.00
\$0.00	\$19,000.00	\$19,000.00
\$0.00	\$19,000.00	\$19,000.00
\$0.00	\$2,610.73	\$2,610.73
\$250.00	\$1,516.99	\$1,766.99
\$622.28	\$0.00	\$622.28
\$872.28	\$4,127.72	\$5,000.00
\$0.00	\$9,725.77	\$9,725.77
\$2,774.23	\$0.00	\$2,774.23
\$2,774.23	\$9,725.77	\$12,500.00
\$0.00	\$1,650.00	\$1,650.00
\$0.00	\$1,650.00	\$1,650.00
\$0.00	\$850.00	\$850.00
\$0.00	\$850.00	\$850.00
\$0.00	\$5,000.00	\$5,000.00
\$0.00	\$5,000.00	\$5,000.00
\$0.00	\$789.76	\$789.76
\$310.24	\$0.00	\$310.24
\$310.24	\$789.76	\$1,100.00

**OAKLAND COUNTY WATER RESOURCES COMMISSIONER
 2023 DRAIN AND LAKE LEVEL ASSESSMENT ROLLS
 DETAIL SUMMARY BY PROJECT**

AT LARGE	PROPERTY	TOTAL
\$375.00	\$1,685.87	\$2,060.87
\$439.13	\$0.00	\$439.13
\$814.13	\$1,685.87	\$2,500.00
\$1,574.50	\$3,378.44	\$4,952.94
\$47.06	\$0.00	\$47.06
\$1,621.56	\$3,378.44	\$5,000.00
\$1,200.00	\$3,618.79	\$4,818.79
\$181.21	\$0.00	\$181.21
\$1,381.21	\$3,618.79	\$5,000.00
\$750.00	\$3,290.10	\$4,040.10
\$959.90	\$0.00	\$959.90
\$1,709.90	\$3,290.10	\$5,000.00
\$0.00	\$22,793.06	\$22,793.06
\$0.00	\$14,206.94	\$14,206.94
\$0.00	\$37,000.00	\$37,000.00
\$0.00	\$1,698.24	\$1,698.24
\$751.76	\$0.00	\$751.76
\$751.76	\$1,698.24	\$2,450.00
\$0.00	\$3,781.15	\$3,781.15
\$1,218.85	\$0.00	\$1,218.85
\$1,218.85	\$3,781.15	\$5,000.00
\$2,378.36	\$15,366.37	\$17,744.73
\$1,612.33	\$0.00	\$1,612.33
\$642.94	\$0.00	\$642.94
\$4,633.63	\$15,366.37	\$20,000.00
\$1,470.00	\$2,880.23	\$4,350.23
\$88.50	\$357.55	\$446.05
\$1,647.00	\$7,295.88	\$8,942.88
\$1,176.99	\$0.00	\$1,176.99
\$83.85	\$0.00	\$83.85
\$4,466.34	\$10,533.66	\$15,000.00
\$38.50	\$1,371.91	\$1,410.41
\$303.00	\$2,689.12	\$2,992.12
\$597.47	\$0.00	\$597.47
\$938.97	\$4,061.03	\$5,000.00
\$0.00	\$1,140.45	\$1,140.45
\$359.55	\$0.00	\$359.55
\$359.55	\$1,140.45	\$1,500.00
\$1,615.85	\$78.59	\$1,694.44
\$5.56	\$0.00	\$5.56
\$1,621.41	\$78.59	\$1,700.00
\$650.00	\$3,605.35	\$4,255.35
\$1,300.00	\$7,444.65	\$8,744.65
\$1,950.00	\$11,050.00	\$13,000.00
\$0.00	\$34,831.04	\$34,831.04
\$0.00	\$168.96	\$168.96
\$0.00	\$35,000.00	\$35,000.00

**OAKLAND COUNTY WATER RESOURCES COMMISSIONER
2023 DRAIN AND LAKE LEVEL ASSESSMENT ROLLS
DETAIL SUMMARY BY PROJECT**

AT LARGE	PROPERTY	TOTAL
\$0.00	\$5,619.37	\$5,619.37
\$1,880.63	\$0.00	\$1,880.63
\$1,880.63	\$5,619.37	\$7,500.00
\$0.00	\$900.00	\$900.00
\$0.00	\$900.00	\$900.00
\$750.00	\$3,442.17	\$4,192.17
\$663.93	\$0.00	\$663.93
\$143.90	\$0.00	\$143.90
\$1,557.83	\$3,442.17	\$5,000.00
\$0.00	\$26,000.00	\$26,000.00
\$0.00	\$26,000.00	\$26,000.00
\$2,500.00	\$0.00	\$2,500.00
\$2,500.00	\$0.00	\$2,500.00
\$0.00	\$26,000.00	\$26,000.00
\$0.00	\$26,000.00	\$26,000.00
\$750.00	\$2,538.74	\$3,288.74
\$211.26	\$0.00	\$211.26
\$1,500.00	\$0.00	\$1,500.00
\$2,461.26	\$2,538.74	\$5,000.00
\$7,545.00	\$10,775.75	\$18,320.75
\$750.00	\$4,219.36	\$4,969.36
\$2,908.88	\$3,803.45	\$6,712.33
\$787.50	\$2,810.02	\$3,597.52
\$3,900.04	\$0.00	\$3,900.04
\$15,891.42	\$21,608.58	\$37,500.00
\$0.00	\$427.90	\$427.90
\$72.10	\$0.00	\$72.10
\$72.10	\$427.90	\$500.00
\$7,290.00	\$37,121.07	\$44,411.07
\$0.00	\$336.76	\$336.76
\$8,910.00	\$41,990.53	\$50,900.53
\$3,187.57	\$0.00	\$3,187.57
\$9,164.07	\$0.00	\$9,164.07
\$28,551.64	\$79,448.36	\$108,000.00
\$340.00	\$810.97	\$1,150.97
\$59.50	\$380.96	\$440.46
\$108.57	\$0.00	\$108.57
\$508.07	\$1,191.93	\$1,700.00
\$0.00	\$3,936.00	\$3,936.00
\$1,064.00	\$0.00	\$1,064.00
\$1,064.00	\$3,936.00	\$5,000.00
\$0.00	\$5,000.00	\$5,000.00
\$0.00	\$5,000.00	\$5,000.00
\$0.00	\$4,086.68	\$4,086.68
\$913.32	\$0.00	\$913.32
\$913.32	\$4,086.68	\$5,000.00

**OAKLAND COUNTY WATER RESOURCES COMMISSIONER
 2023 DRAIN AND LAKE LEVEL ASSESSMENT ROLLS
 DETAIL SUMMARY BY PROJECT**

AT LARGE	PROPERTY	TOTAL
\$0.00	\$2,353.49	\$2,353.49
\$396.51	\$0.00	\$396.51
\$396.51	\$2,353.49	\$2,750.00
\$1,645.88	\$2,076.02	\$3,721.90
\$1,710.50	\$5,135.84	\$6,846.34
\$989.89	\$0.00	\$989.89
\$585.17	\$0.00	\$585.17
\$356.70	\$0.00	\$356.70
\$5,288.14	\$7,211.86	\$12,500.00
\$0.00	\$5,432.87	\$5,432.87
\$3,200.00	\$71,037.87	\$74,237.87
\$0.00	\$315.54	\$315.54
\$0.00	\$13.72	\$13.72
\$3,200.00	\$76,800.00	\$80,000.00
\$1,284.00	\$3,979.38	\$5,263.38
\$915.00	\$3,194.32	\$4,109.32
\$627.30	\$0.00	\$627.30
\$2,826.30	\$7,173.70	\$10,000.00
\$0.00	\$2,500.00	\$2,500.00
\$0.00	\$2,500.00	\$2,500.00
\$1,500.00	\$7,623.63	\$9,123.63
\$876.37	\$0.00	\$876.37
\$2,376.37	\$7,623.63	\$10,000.00
\$199.66	\$483.88	\$683.54
\$168.48	\$376.13	\$544.61
\$82.21	\$0.00	\$82.21
\$39.64	\$0.00	\$39.64
\$489.99	\$860.01	\$1,350.00
\$2,556.00	\$5,135.32	\$7,691.32
\$2,079.00	\$4,397.79	\$6,476.79
\$831.89	\$0.00	\$831.89
\$5,466.89	\$9,533.11	\$15,000.00
\$1,878.00	\$2,336.06	\$4,214.06
\$1,528.00	\$2,085.22	\$3,613.22
\$1,000.00	\$499.17	\$1,499.17
\$300.87	\$0.00	\$300.87
\$372.68	\$0.00	\$372.68
\$5,079.55	\$4,920.45	\$10,000.00
\$540.00	\$1,210.37	\$1,750.37
\$49.63	\$0.00	\$49.63
\$589.63	\$1,210.37	\$1,800.00
\$321.32	\$1,128.68	\$1,450.00
\$321.32	\$1,128.68	\$1,450.00
\$0.00	\$5,000.00	\$5,000.00
\$0.00	\$5,000.00	\$5,000.00
\$760.00	\$1,022.77	\$1,782.77
\$117.23	\$0.00	\$117.23

**OAKLAND COUNTY WATER RESOURCES COMMISSIONER
2023 DRAIN AND LAKE LEVEL ASSESSMENT ROLLS
DETAIL SUMMARY BY PROJECT**

AT LARGE	PROPERTY	TOTAL
\$877.23	\$1,022.77	\$1,900.00
\$895.00	\$3,031.83	\$3,926.83
\$145.00	\$534.42	\$679.42
\$362.55	\$0.00	\$362.55
\$15.60	\$0.00	\$15.60
\$15.60	\$0.00	\$15.60
\$1,433.75	\$3,566.25	\$5,000.00
\$0.00	\$20,000.00	\$20,000.00
\$0.00	\$20,000.00	\$20,000.00
\$697.42	\$3,081.78	\$3,779.20
\$733.52	\$0.00	\$733.52
\$418.38	\$0.00	\$418.38
\$68.90	\$0.00	\$68.90
\$1,918.22	\$3,081.78	\$5,000.00
\$0.00	\$2,600.00	\$2,600.00
\$0.00	\$2,600.00	\$2,600.00
\$330.00	\$1,129.85	\$1,459.85
\$40.15	\$0.00	\$40.15
\$370.15	\$1,129.85	\$1,500.00
\$1,582.00	\$8,416.67	\$9,998.67
\$16.00	\$95.49	\$111.49
\$1,066.00	\$5,022.90	\$6,088.90
\$282.00	\$1,511.35	\$1,793.35
\$706.71	\$0.00	\$706.71
\$1,258.59	\$0.00	\$1,258.59
\$42.29	\$0.00	\$42.29
\$4,953.59	\$15,046.41	\$20,000.00
\$0.00	\$3,100.04	\$3,100.04
\$334.46	\$0.00	\$334.46
\$700.00	\$0.00	\$700.00
\$865.50	\$0.00	\$865.50
\$1,899.96	\$3,100.04	\$5,000.00
\$67.50	\$55.33	\$122.83
\$67.50	\$38.34	\$105.84
\$67.50	\$40.55	\$108.05
\$67.50	\$26.41	\$93.91
\$19.37	\$0.00	\$19.37
\$289.37	\$160.63	\$450.00
\$1,442.00	\$5,528.22	\$6,970.22
\$558.00	\$1,686.95	\$2,244.95
\$784.83	\$0.00	\$784.83
\$2,784.83	\$7,215.17	\$10,000.00
\$5,949.60	\$0.00	\$5,949.60
\$358.16	\$0.00	\$358.16
\$1,092.24	\$0.00	\$1,092.24
\$7,400.00	\$0.00	\$7,400.00
\$372.50	\$1,272.87	\$1,645.37
\$102.50	\$118.76	\$221.26
\$3,165.00	\$7,588.80	\$10,753.80

**OAKLAND COUNTY WATER RESOURCES COMMISSIONER
 2023 DRAIN AND LAKE LEVEL ASSESSMENT ROLLS
 DETAIL SUMMARY BY PROJECT**

AT LARGE	PROPERTY	TOTAL
\$6,682.50	\$3,550.01	\$10,232.51
\$1,877.66	\$0.00	\$1,877.66
\$269.40	\$0.00	\$269.40
\$12,469.56	\$12,530.44	\$25,000.00
\$7,344.00	\$19,948.02	\$27,292.02
\$1,546.98	\$0.00	\$1,546.98
\$1,161.00	\$0.00	\$1,161.00
\$10,051.98	\$19,948.02	\$30,000.00
\$1,208.50	\$3,132.52	\$4,341.02
\$287.04	\$0.00	\$287.04
\$371.94	\$0.00	\$371.94
\$1,867.48	\$3,132.52	\$5,000.00
\$0.00	\$9,098.68	\$9,098.68
\$0.00	\$288.17	\$288.17
\$845.07	\$0.00	\$845.07
\$168.08	\$0.00	\$168.08
\$1,013.15	\$9,386.85	\$10,400.00
\$0.00	\$2,343.95	\$2,343.95
\$156.05	\$0.00	\$156.05
\$156.05	\$2,343.95	\$2,500.00
\$0.00	\$2,019.76	\$2,019.76
\$14,400.00	\$1,758.72	\$16,158.72
\$5,738.40	\$2,490.12	\$8,228.52
\$0.00	\$9,593.00	\$9,593.00
\$20,138.40	\$15,861.60	\$36,000.00
\$453.00	\$2,698.64	\$3,151.64
\$213.00	\$755.91	\$968.91
\$882.00	\$2,889.47	\$3,771.47
\$918.00	\$4,896.15	\$5,814.15
\$1,293.83	\$0.00	\$1,293.83
\$3,759.83	\$11,240.17	\$15,000.00
\$375.00	\$1,989.06	\$2,364.06
\$135.94	\$0.00	\$135.94
\$510.94	\$1,989.06	\$2,500.00
\$596.73	\$922.79	\$1,519.52
\$99.73	\$116.37	\$216.10
\$155.45	\$445.92	\$601.37
\$156.10	\$0.00	\$156.10
\$6.91	\$0.00	\$6.91
\$1,014.92	\$1,485.08	\$2,500.00
\$0.00	\$4,000.00	\$4,000.00
\$0.00	\$4,000.00	\$4,000.00
\$375.00	\$53.80	\$428.80
\$1,031.25	\$3,692.14	\$4,723.39
\$410.58	\$0.00	\$410.58
\$1,937.23	\$0.00	\$1,937.23
\$3,754.06	\$3,745.94	\$7,500.00
\$408.85	\$2.70	\$411.55
\$2.83	\$0.00	\$2.83

**OAKLAND COUNTY WATER RESOURCES COMMISSIONER
 2023 DRAIN AND LAKE LEVEL ASSESSMENT ROLLS
 DETAIL SUMMARY BY PROJECT**

AT LARGE	PROPERTY	TOTAL
\$85.62	\$0.00	\$85.62
\$497.30	\$2.70	\$500.00
\$0.00	\$7.22	\$7.22
\$0.00	\$2,010.99	\$2,010.99
\$378.16	\$0.00	\$378.16
\$103.63	\$0.00	\$103.63
\$481.79	\$2,018.21	\$2,500.00
\$300.00	\$7,848.02	\$8,148.02
\$1,200.00	\$20,651.98	\$21,851.98
\$1,500.00	\$28,500.00	\$30,000.00
\$0.00	\$21,320.76	\$21,320.76
\$0.00	\$15,679.24	\$15,679.24
\$0.00	\$37,000.00	\$37,000.00
\$550.00	\$783.29	\$1,333.29
\$568.50	\$595.95	\$1,164.45
\$2.26	\$0.00	\$2.26
\$1,120.76	\$1,379.24	\$2,500.00
\$1,207.50	\$1,617.11	\$2,824.61
\$1,079.50	\$411.18	\$1,490.68
\$321.66	\$0.00	\$321.66
\$363.05	\$0.00	\$363.05
\$2,971.71	\$2,028.29	\$5,000.00
\$0.00	\$1,424.28	\$1,424.28
\$575.72	\$0.00	\$575.72
\$575.72	\$1,424.28	\$2,000.00
\$0.00	\$625.27	\$625.27
\$174.73	\$0.00	\$174.73
\$174.73	\$625.27	\$800.00
\$7,000.00	\$0.00	\$7,000.00
\$7,000.00	\$0.00	\$7,000.00
\$0.00	\$1,485.28	\$1,485.28
\$514.72	\$0.00	\$514.72
\$514.72	\$1,485.28	\$2,000.00
\$0.00	\$4,516.59	\$4,516.59
\$483.41	\$0.00	\$483.41
\$483.41	\$4,516.59	\$5,000.00
\$50.00	\$969.37	\$1,019.37
\$50.00	\$218.56	\$268.56
\$753.69	\$0.00	\$753.69
\$458.38	\$0.00	\$458.38
\$1,312.07	\$1,187.93	\$2,500.00
\$0.00	\$1,572.02	\$1,572.02
\$0.00	\$118.66	\$118.66
\$0.00	\$652.63	\$652.63
\$0.00	\$11,502.54	\$11,502.54
\$0.00	\$87,094.82	\$87,094.82
\$0.00	\$59.33	\$59.33
\$0.00	\$101,000.00	\$101,000.00

**OAKLAND COUNTY WATER RESOURCES COMMISSIONER
 2023 DRAIN AND LAKE LEVEL ASSESSMENT ROLLS
 DETAIL SUMMARY BY PROJECT**

AT LARGE	PROPERTY	TOTAL
\$0.00	\$13,000.00	\$13,000.00
\$0.00	\$13,000.00	\$13,000.00
\$0.00	\$290.10	\$290.10
\$0.00	\$13,709.90	\$13,709.90
\$0.00	\$14,000.00	\$14,000.00
\$1,200.00	\$3,886.47	\$5,086.47
\$300.00	\$436.28	\$736.28
\$177.25	\$0.00	\$177.25
\$4,000.00	\$0.00	\$4,000.00
\$5,677.25	\$4,322.75	\$10,000.00
\$0.00	\$5,488.90	\$5,488.90
\$2,011.10	\$0.00	\$2,011.10
\$2,011.10	\$5,488.90	\$7,500.00
\$0.00	\$268.05	\$268.05
\$131.95	\$0.00	\$131.95
\$131.95	\$268.05	\$400.00
\$80.00	\$363.29	\$443.29
\$350.00	\$113.52	\$463.52
\$93.19	\$0.00	\$93.19
\$523.19	\$476.81	\$1,000.00
\$0.00	\$2,157.77	\$2,157.77
\$342.23	\$0.00	\$342.23
\$342.23	\$2,157.77	\$2,500.00
\$4,903.75	\$5,078.05	\$9,981.80
\$58.47	\$1,334.57	\$1,393.04
\$84.81	\$0.00	\$84.81
\$1,040.35	\$0.00	\$1,040.35
\$6,087.38	\$6,412.62	\$12,500.00
\$0.00	\$5,000.00	\$5,000.00
\$0.00	\$5,000.00	\$5,000.00
\$0.00	\$7,097.96	\$7,097.96
\$1,202.04	\$0.00	\$1,202.04
\$1,202.04	\$7,097.96	\$8,300.00
\$0.00	\$750.00	\$750.00
\$0.00	\$750.00	\$750.00
\$0.00	\$1,214.77	\$1,214.77
\$235.23	\$0.00	\$235.23
\$235.23	\$1,214.77	\$1,450.00
\$350.00	\$3,128.37	\$3,478.37
\$350.00	\$556.20	\$906.20
\$615.43	\$0.00	\$615.43
\$1,315.43	\$3,684.57	\$5,000.00
\$0.00	\$45,423.21	\$45,423.21
\$0.00	\$36,453.41	\$36,453.41
\$0.00	\$123.38	\$123.38
\$0.00	\$82,000.00	\$82,000.00

**OAKLAND COUNTY WATER RESOURCES COMMISSIONER
 2023 DRAIN AND LAKE LEVEL ASSESSMENT ROLLS
 DETAIL SUMMARY BY PROJECT**

AT LARGE	PROPERTY	TOTAL
\$0.00	\$1,537.16	\$1,537.16
\$262.84	\$0.00	\$262.84
\$262.84	\$1,537.16	\$1,800.00
\$0.00	\$1,159.38	\$1,159.38
\$440.62	\$0.00	\$440.62
\$440.62	\$1,159.38	\$1,600.00
\$0.00	\$6,462.26	\$6,462.26
\$1,387.74	\$0.00	\$1,387.74
\$1,387.74	\$6,462.26	\$7,850.00
\$4,000.00	\$5,699.15	\$9,699.15
\$300.85	\$0.00	\$300.85
\$4,300.85	\$5,699.15	\$10,000.00
\$0.00	\$3,804.17	\$3,804.17
\$845.83	\$0.00	\$845.83
\$845.83	\$3,804.17	\$4,650.00
\$2,390.89	\$7,971.81	\$10,362.70
\$1,500.00	\$11,011.58	\$12,511.58
\$1,940.47	\$0.00	\$1,940.47
\$185.25	\$0.00	\$185.25
\$6,016.61	\$18,983.39	\$25,000.00
\$392,295.11	\$1,460,254.89	\$1,852,550.00

OAKLAND COUNTY WATER RESOURCES COMMISSIONER
 2023 DRAIN AND LAKE LEVEL ASSESSMENT ROLLS
 DETAIL PARCELS BY COMMUNITY REPORT CVT PONTIAC

SAD	SAD NAME	CHAP	PIN	PERCENT	ATLARGE	PROPERTY	TOTAL
D1059	BARTLETT DRAIN	CH4	14-34-105-031	0.03639	0.00	0.91	0.91
D1059	BARTLETT DRAIN	CH4	14-34-106-031	0.05051	0.00	1.26	1.26
D1059	BARTLETT DRAIN	CH4	14-33-281-015	0.02187	0.00	0.55	0.55
D1059	BARTLETT DRAIN	CH4	14-33-281-001	0.03897	0.00	0.97	0.97
D1059	BARTLETT DRAIN	CH4	14-33-283-002	0.02602	0.00	0.65	0.65
D1059	BARTLETT DRAIN	CH4	14-34-102-017	0.03042	0.00	0.76	0.76
D1059	BARTLETT DRAIN	CH4	14-34-502-005	0.09930	0.00	2.48	2.48
D1059	BARTLETT DRAIN	CH4	14-33-283-006	0.02008	0.00	0.50	0.50
D1059	BARTLETT DRAIN	CH4	14-34-103-018	0.01013	0.00	0.25	0.25
D1059	BARTLETT DRAIN	CH4	14-34-103-019	0.02294	0.00	0.57	0.57
D1059	BARTLETT DRAIN	CH4	14-34-102-019	0.02702	0.00	0.68	0.68
D1059	BARTLETT DRAIN	CH4	14-34-104-007	0.02759	0.00	0.69	0.69
D1059	BARTLETT DRAIN	CH4	14-33-284-002	0.02413	0.00	0.60	0.60
D1059	BARTLETT DRAIN	CH4	14-34-102-010	0.03109	0.00	0.78	0.78
D1059	BARTLETT DRAIN	CH4	14-34-153-005	0.02208	0.00	0.55	0.55
D1059	BARTLETT DRAIN	CH4	14-33-478-019	0.02408	0.00	0.60	0.60
D1059	BARTLETT DRAIN	CH4	14-33-478-018	0.01940	0.00	0.49	0.49
D1059	BARTLETT DRAIN	CH4	14-33-478-013	0.02868	0.00	0.72	0.72
D1059	BARTLETT DRAIN	CH4	14-33-478-008	0.03708	0.00	0.93	0.93
D1059	BARTLETT DRAIN	CH4	14-34-103-009	0.02027	0.00	0.51	0.51
D1059	BARTLETT DRAIN	CH4	14-34-151-005	0.01645	0.00	0.41	0.41
D1059	BARTLETT DRAIN	CH4	14-34-153-009	0.01938	0.00	0.48	0.48
D1059	BARTLETT DRAIN	CH4	14-34-101-021	0.00829	0.00	0.21	0.21
D1059	BARTLETT DRAIN	CH4	14-33-233-023	0.02437	0.00	0.61	0.61
D1059	BARTLETT DRAIN	CH4	14-34-101-014	0.02302	0.00	0.58	0.58
D1059	BARTLETT DRAIN	CH4	14-33-232-026	0.01438	0.00	0.36	0.36
D1059	BARTLETT DRAIN	CH4	14-33-478-012	0.00613	0.00	0.15	0.15
D1059	BARTLETT DRAIN	CH4	14-33-478-011	0.01665	0.00	0.42	0.42
D1059	BARTLETT DRAIN	CH4	14-34-103-010	0.02093	0.00	0.52	0.52
D1059	BARTLETT DRAIN	CH4	14-33-478-017	0.01940	0.00	0.49	0.49
D1059	BARTLETT DRAIN	CH4	14-33-478-015	0.01411	0.00	0.35	0.35
D1059	BARTLETT DRAIN	CH4	14-33-478-014	0.01406	0.00	0.35	0.35
D1059	BARTLETT DRAIN	CH4	14-34-102-011	0.02703	0.00	0.68	0.68
D1059	BARTLETT DRAIN	CH4	14-34-152-009	0.02878	0.00	0.72	0.72
D1059	BARTLETT DRAIN	CH4	14-34-151-022	0.01496	0.00	0.37	0.37
D1059	BARTLETT DRAIN	CH4	14-34-153-023	0.02268	0.00	0.57	0.57
D1059	BARTLETT DRAIN	CH4	14-33-233-136	0.02891	0.00	0.72	0.72
D1059	BARTLETT DRAIN	CH4	14-34-152-023	0.01938	0.00	0.48	0.48
D1059	BARTLETT DRAIN	CH4	14-33-232-063	0.02238	0.00	0.56	0.56
D1059	BARTLETT DRAIN	CH4	14-34-154-009	0.00952	0.00	0.24	0.24
D1059	BARTLETT DRAIN	CH4	14-34-102-004	0.04067	0.00	1.02	1.02
D1059	BARTLETT DRAIN	CH4	14-34-102-012	0.01964	0.00	0.49	0.49
D1059	BARTLETT DRAIN	CH4	14-34-103-005	0.01015	0.00	0.25	0.25
D1059	BARTLETT DRAIN	CH4	14-34-101-010	0.01017	0.00	0.25	0.25
D1059	BARTLETT DRAIN	CH4	14-34-102-006	0.02709	0.00	0.68	0.68
D1059	BARTLETT DRAIN	CH4	14-34-103-004	0.02233	0.00	0.56	0.56
D1059	BARTLETT DRAIN	CH4	14-34-102-014	0.01015	0.00	0.25	0.25
D1059	BARTLETT DRAIN	CH4	14-34-103-014	0.01014	0.00	0.25	0.25
D1059	BARTLETT DRAIN	CH4	14-34-102-013	0.01693	0.00	0.42	0.42
D1059	BARTLETT DRAIN	CH4	14-34-104-002	0.00964	0.00	0.24	0.24
D1059	BARTLETT DRAIN	CH4	14-34-103-013	0.01015	0.00	0.25	0.25
D1059	BARTLETT DRAIN	CH4	14-34-102-005	0.01016	0.00	0.25	0.25

OAKLAND COUNTY WATER RESOURCES COMMISSIONER
 2023 DRAIN AND LAKE LEVEL ASSESSMENT ROLLS
 DETAIL PARCELS BY COMMUNITY REPORT CVT PONTIAC

SAD	SAD NAME	CHAP	PIN	PERCENT	ATLARGE	PROPERTY	TOTAL
D1059	BARTLETT DRAIN	CH4	14-34-103-006	0.02705	0.00	0.68	0.68
D1059	BARTLETT DRAIN	CH4	14-34-103-016	0.02297	0.00	0.57	0.57
D1059	BARTLETT DRAIN	CH4	14-34-102-015	0.02842	0.00	0.71	0.71
D1059	BARTLETT DRAIN	CH4	14-34-101-012	0.02304	0.00	0.58	0.58
D1059	BARTLETT DRAIN	CH4	14-34-101-013	0.02303	0.00	0.58	0.58
D1059	BARTLETT DRAIN	CH4	14-34-104-001	0.00460	0.00	0.12	0.12
D1059	BARTLETT DRAIN	CH4	14-34-104-005	0.01991	0.00	0.50	0.50
D1059	BARTLETT DRAIN	CH4	14-34-103-007	0.01014	0.00	0.25	0.25
D1059	BARTLETT DRAIN	CH4	14-34-104-003	0.01992	0.00	0.50	0.50
D1059	BARTLETT DRAIN	CH4	14-34-103-008	0.02095	0.00	0.52	0.52
D1059	BARTLETT DRAIN	CH4	14-34-101-005	0.01288	0.00	0.32	0.32
D1059	BARTLETT DRAIN	CH4	14-34-102-016	0.02300	0.00	0.58	0.58
D1059	BARTLETT DRAIN	CH4	14-34-102-008	0.02030	0.00	0.51	0.51
D1059	BARTLETT DRAIN	CH4	14-34-104-004	0.02184	0.00	0.55	0.55
D1059	BARTLETT DRAIN	CH4	14-34-107-020	0.03497	0.00	0.87	0.87
D1059	BARTLETT DRAIN	CH4	14-34-107-021	0.02621	0.00	0.66	0.66
D1059	BARTLETT DRAIN	CH4	14-34-108-015	0.03071	0.00	0.77	0.77
D1059	BARTLETT DRAIN	CH4	14-34-108-008	0.00959	0.00	0.24	0.24
D1059	BARTLETT DRAIN	CH4	14-34-107-006	0.01615	0.00	0.40	0.40
D1059	BARTLETT DRAIN	CH4	14-34-106-007	0.01954	0.00	0.49	0.49
D1059	BARTLETT DRAIN	CH4	14-34-105-005	0.03037	0.00	0.76	0.76
D1059	BARTLETT DRAIN	CH4	14-34-106-021	0.02153	0.00	0.54	0.54
D1059	BARTLETT DRAIN	CH4	14-34-107-010	0.02083	0.00	0.52	0.52
D1059	BARTLETT DRAIN	CH4	14-34-106-009	0.02894	0.00	0.72	0.72
D1059	BARTLETT DRAIN	CH4	14-34-105-027	0.02427	0.00	0.61	0.61
D1059	BARTLETT DRAIN	CH4	14-34-107-024	0.02954	0.00	0.74	0.74
D1059	BARTLETT DRAIN	CH4	14-34-107-022	0.02352	0.00	0.59	0.59
D1059	BARTLETT DRAIN	CH4	14-34-106-008	0.02020	0.00	0.51	0.51
D1059	BARTLETT DRAIN	CH4	14-34-108-009	0.00959	0.00	0.24	0.24
D1059	BARTLETT DRAIN	CH4	14-34-106-006	0.01011	0.00	0.25	0.25
D1059	BARTLETT DRAIN	CH4	14-34-107-023	0.02888	0.00	0.72	0.72
D1059	BARTLETT DRAIN	CH4	14-34-108-012	0.02681	0.00	0.67	0.67
D1059	BARTLETT DRAIN	CH4	14-34-107-025	0.03020	0.00	0.76	0.76
D1059	BARTLETT DRAIN	CH4	14-33-277-019	0.02502	0.00	0.63	0.63
D1059	BARTLETT DRAIN	CH4	14-33-276-014	0.01932	0.00	0.48	0.48
D1059	BARTLETT DRAIN	CH4	14-33-283-007	0.02668	0.00	0.67	0.67
D1059	BARTLETT DRAIN	CH4	14-33-281-008	0.02095	0.00	0.52	0.52
D1059	BARTLETT DRAIN	CH4	14-33-284-001	0.02794	0.00	0.70	0.70
D1059	BARTLETT DRAIN	CH4	14-33-283-004	0.01810	0.00	0.45	0.45
D1059	BARTLETT DRAIN	CH4	14-33-283-001	0.01742	0.00	0.44	0.44
D1059	BARTLETT DRAIN	CH4	14-33-282-006	0.01179	0.00	0.29	0.29
D1059	BARTLETT DRAIN	CH4	14-33-477-046	0.03546	0.00	0.89	0.89
D1059	BARTLETT DRAIN	CH4	14-33-282-008	0.04065	0.00	1.02	1.02
D1059	BARTLETT DRAIN	CH4	14-34-154-011	0.03314	0.00	0.83	0.83
D1059	BARTLETT DRAIN	CH4	14-33-476-055	0.02950	0.00	0.74	0.74
D1059	BARTLETT DRAIN	CH4	14-33-428-008	0.04333	0.00	1.08	1.08
D1059	BARTLETT DRAIN	CH4	14-33-280-070	0.04491	0.00	1.12	1.12
D1059	BARTLETT DRAIN	CH4	14-34-105-029	0.04856	0.00	1.21	1.21
D1059	BARTLETT DRAIN	CH4	14-33-427-007	0.02694	0.00	0.67	0.67
D1059	BARTLETT DRAIN	CH4	14-33-232-067	0.02345	0.00	0.59	0.59
D1059	BARTLETT DRAIN	CH4	14-33-279-015	0.01871	0.00	0.47	0.47
D1059	BARTLETT DRAIN	CH4	14-34-153-024	0.01000	0.00	0.25	0.25

OAKLAND COUNTY WATER RESOURCES COMMISSIONER
 2023 DRAIN AND LAKE LEVEL ASSESSMENT ROLLS
 DETAIL PARCELS BY COMMUNITY REPORT CVT PONTIAC

SAD	SAD NAME	CHAP	PIN	PERCENT	ATLARGE	PROPERTY	TOTAL
D1059	BARTLETT DRAIN	CH4	14-34-153-026	0.02002	0.00	0.50	0.50
D1059	BARTLETT DRAIN	CH4	14-34-151-013	0.01645	0.00	0.41	0.41
D1059	BARTLETT DRAIN	CH4	14-33-279-018	0.01750	0.00	0.44	0.44
D1059	BARTLETT DRAIN	CH4	14-33-478-016	0.02033	0.00	0.51	0.51
D1059	BARTLETT DRAIN	CH4	14-33-280-005	0.02158	0.00	0.54	0.54
D1059	BARTLETT DRAIN	CH4	14-33-279-016	0.01871	0.00	0.47	0.47
D1059	BARTLETT DRAIN	CH4	14-33-279-001	0.03099	0.00	0.77	0.77
D1059	BARTLETT DRAIN	CH4	14-33-279-003	0.02229	0.00	0.56	0.56
D1059	BARTLETT DRAIN	CH4	14-34-201-009	0.96072	0.00	24.02	24.02
D1059	BARTLETT DRAIN	CH4	14-33-431-004	0.00777	0.00	0.19	0.19
D1059	BARTLETT DRAIN	CH4	14-33-404-029	0.03855	0.00	0.96	0.96
D1059	BARTLETT DRAIN	CH4	14-33-433-012	0.02217	0.00	0.55	0.55
D1059	BARTLETT DRAIN	CH4	14-33-427-006	0.00692	0.00	0.17	0.17
D1059	BARTLETT DRAIN	CH4	14-33-429-005	0.01639	0.00	0.41	0.41
D1059	BARTLETT DRAIN	CH4	14-33-427-002	0.01624	0.00	0.41	0.41
D1059	BARTLETT DRAIN	CH4	14-33-426-004	0.00690	0.00	0.17	0.17
D1059	BARTLETT DRAIN	CH4	14-34-153-001	0.01005	0.00	0.25	0.25
D1059	BARTLETT DRAIN	CH4	14-34-151-014	0.01496	0.00	0.37	0.37
D1059	BARTLETT DRAIN	CH4	14-34-151-002	0.01645	0.00	0.41	0.41
D1059	BARTLETT DRAIN	CH4	14-33-232-053	0.01459	0.00	0.37	0.37
D1059	BARTLETT DRAIN	CH4	14-33-284-003	0.01689	0.00	0.42	0.42
D1059	BARTLETT DRAIN	CH4	14-33-428-007	0.01394	0.00	0.35	0.35
D1059	BARTLETT DRAIN	CH4	14-33-427-003	0.01981	0.00	0.50	0.50
D1059	BARTLETT DRAIN	CH4	14-33-426-006	0.01009	0.00	0.25	0.25
D1059	BARTLETT DRAIN	CH4	14-33-426-003	0.01605	0.00	0.40	0.40
D1059	BARTLETT DRAIN	CH4	14-34-105-011	0.02826	0.00	0.71	0.71
D1059	BARTLETT DRAIN	CH4	14-34-106-024	0.02084	0.00	0.52	0.52
D1059	BARTLETT DRAIN	CH4	14-34-106-011	0.02556	0.00	0.64	0.64
D1059	BARTLETT DRAIN	CH4	14-34-105-022	0.01010	0.00	0.25	0.25
D1059	BARTLETT DRAIN	CH4	14-34-326-002	0.72965	0.00	18.24	18.24
D1059	BARTLETT DRAIN	CH4	14-33-282-005	0.01766	0.00	0.44	0.44
D1059	BARTLETT DRAIN	CH4	14-33-428-002	0.02447	0.00	0.61	0.61
D1059	BARTLETT DRAIN	CH4	14-33-427-001	0.00731	0.00	0.18	0.18
D1059	BARTLETT DRAIN	CH4	14-33-426-005	0.02086	0.00	0.52	0.52
D1059	BARTLETT DRAIN	CH4	14-33-433-015	0.02113	0.00	0.53	0.53
D1059	BARTLETT DRAIN	CH4	14-33-433-011	0.01895	0.00	0.47	0.47
D1059	BARTLETT DRAIN	CH4	14-33-428-001	0.01163	0.00	0.29	0.29
D1059	BARTLETT DRAIN	CH4	14-33-404-028	0.02785	0.00	0.70	0.70
D1059	BARTLETT DRAIN	CH4	14-33-432-001	0.01845	0.00	0.46	0.46
D1059	BARTLETT DRAIN	CH4	14-33-431-005	0.00602	0.00	0.15	0.15
D1059	BARTLETT DRAIN	CH4	14-33-428-003	0.01685	0.00	0.42	0.42
D1059	BARTLETT DRAIN	CH4	14-34-103-017	0.01013	0.00	0.25	0.25
D1059	BARTLETT DRAIN	CH4	14-34-154-004	0.02164	0.00	0.54	0.54
D1059	BARTLETT DRAIN	CH4	14-33-233-131	0.02636	0.00	0.66	0.66
D1059	BARTLETT DRAIN	CH4	14-34-153-017	0.01003	0.00	0.25	0.25
D1059	BARTLETT DRAIN	CH4	14-33-233-031	0.02927	0.00	0.73	0.73
D1059	BARTLETT DRAIN	CH4	14-33-232-036	0.01824	0.00	0.46	0.46
D1059	BARTLETT DRAIN	CH4	14-33-233-138	0.02758	0.00	0.69	0.69
D1059	BARTLETT DRAIN	CH4	14-33-232-037	0.02219	0.00	0.55	0.55
D1059	BARTLETT DRAIN	CH4	14-33-232-035	0.01759	0.00	0.44	0.44
D1059	BARTLETT DRAIN	CH4	14-34-152-024	0.01608	0.00	0.40	0.40
D1059	BARTLETT DRAIN	CH4	14-34-152-012	0.01782	0.00	0.45	0.45

OAKLAND COUNTY WATER RESOURCES COMMISSIONER
 2023 DRAIN AND LAKE LEVEL ASSESSMENT ROLLS
 DETAIL PARCELS BY COMMUNITY REPORT CVT PONTIAC

SAD	SAD NAME	CHAP	PIN	PERCENT	ATLARGE	PROPERTY	TOTAL
D1059	BARTLETT DRAIN	CH4	14-34-151-025	0.01496	0.00	0.37	0.37
D1059	BARTLETT DRAIN	CH4	14-34-151-010	0.01645	0.00	0.41	0.41
D1059	BARTLETT DRAIN	CH4	14-33-232-064	0.02479	0.00	0.62	0.62
D1059	BARTLETT DRAIN	CH4	14-34-152-011	0.02073	0.00	0.52	0.52
D1059	BARTLETT DRAIN	CH4	14-33-232-065	0.01825	0.00	0.46	0.46
D1059	BARTLETT DRAIN	CH4	14-34-151-024	0.01496	0.00	0.37	0.37
D1059	BARTLETT DRAIN	CH4	14-33-232-062	0.02044	0.00	0.51	0.51
D1059	BARTLETT DRAIN	CH4	14-34-152-010	0.03144	0.00	0.79	0.79
D1059	BARTLETT DRAIN	CH4	14-34-151-023	0.01496	0.00	0.37	0.37
D1059	BARTLETT DRAIN	CH4	14-34-153-021	0.01002	0.00	0.25	0.25
D1059	BARTLETT DRAIN	CH4	14-33-233-135	0.02708	0.00	0.68	0.68
D1059	BARTLETT DRAIN	CH4	14-34-152-022	0.02875	0.00	0.72	0.72
D1059	BARTLETT DRAIN	CH4	14-33-232-033	0.00674	0.00	0.17	0.17
D1059	BARTLETT DRAIN	CH4	14-34-151-011	0.01645	0.00	0.41	0.41
D1059	BARTLETT DRAIN	CH4	14-34-152-021	0.02675	0.00	0.67	0.67
D1059	BARTLETT DRAIN	CH4	14-34-153-022	0.01001	0.00	0.25	0.25
D1059	BARTLETT DRAIN	CH4	14-33-233-029	0.01692	0.00	0.42	0.42
D1059	BARTLETT DRAIN	CH4	14-33-406-026	0.00743	0.00	0.19	0.19
D1059	BARTLETT DRAIN	CH4	14-34-101-009	0.01018	0.00	0.25	0.25
D1059	BARTLETT DRAIN	CH4	14-34-103-015	0.03176	0.00	0.79	0.79
D1059	BARTLETT DRAIN	CH4	14-34-107-009	0.01411	0.00	0.35	0.35
D1059	BARTLETT DRAIN	CH4	14-33-434-007	0.01050	0.00	0.26	0.26
D1059	BARTLETT DRAIN	CH4	14-34-106-012	0.01008	0.00	0.25	0.25
D1059	BARTLETT DRAIN	CH4	14-34-108-013	0.01978	0.00	0.49	0.49
D1059	BARTLETT DRAIN	CH4	14-34-108-014	0.00957	0.00	0.24	0.24
D1059	BARTLETT DRAIN	CH4	14-33-406-031	0.32021	0.00	8.01	8.01
D1059	BARTLETT DRAIN	CH4	14-34-106-025	0.02956	0.00	0.74	0.74
D1059	BARTLETT DRAIN	CH4	14-34-107-028	0.02213	0.00	0.55	0.55
D1059	BARTLETT DRAIN	CH4	14-34-106-010	0.01009	0.00	0.25	0.25
D1059	BARTLETT DRAIN	CH4	14-34-107-011	0.01007	0.00	0.25	0.25
D1059	BARTLETT DRAIN	CH4	14-34-107-026	0.01006	0.00	0.25	0.25
D1059	BARTLETT DRAIN	CH4	14-34-107-012	0.02148	0.00	0.54	0.54
D1059	BARTLETT DRAIN	CH4	14-34-107-029	0.02212	0.00	0.55	0.55
D1059	BARTLETT DRAIN	CH4	14-34-106-027	0.04708	0.00	1.18	1.18
D1059	BARTLETT DRAIN	CH4	14-34-108-011	0.03704	0.00	0.93	0.93
D1059	BARTLETT DRAIN	CH4	14-34-105-008	0.02492	0.00	0.62	0.62
D1059	BARTLETT DRAIN	CH4	14-34-105-023	0.02288	0.00	0.57	0.57
D1059	BARTLETT DRAIN	CH4	14-34-106-014	0.01747	0.00	0.44	0.44
D1059	BARTLETT DRAIN	CH4	14-34-153-013	0.02545	0.00	0.64	0.64
D1059	BARTLETT DRAIN	CH4	14-33-232-070	0.01663	0.00	0.42	0.42
D1059	BARTLETT DRAIN	CH4	14-33-283-003	0.01847	0.00	0.46	0.46
D1059	BARTLETT DRAIN	CH4	14-33-281-014	0.03042	0.00	0.76	0.76
D1059	BARTLETT DRAIN	CH4	14-33-281-002	0.00674	0.00	0.17	0.17
D1059	BARTLETT DRAIN	CH4	14-33-429-002	0.02027	0.00	0.51	0.51
D1059	BARTLETT DRAIN	CH4	14-33-430-001	0.01500	0.00	0.38	0.38
D1059	BARTLETT DRAIN	CH4	14-33-432-011	0.01564	0.00	0.39	0.39
D1059	BARTLETT DRAIN	CH4	14-33-432-005	0.00602	0.00	0.15	0.15
D1059	BARTLETT DRAIN	CH4	14-33-432-009	0.01885	0.00	0.47	0.47
D1059	BARTLETT DRAIN	CH4	14-33-433-013	0.01824	0.00	0.46	0.46
D1059	BARTLETT DRAIN	CH4	14-33-433-001	0.01805	0.00	0.45	0.45
D1059	BARTLETT DRAIN	CH4	14-33-432-004	0.00602	0.00	0.15	0.15
D1059	BARTLETT DRAIN	CH4	14-33-432-012	0.01644	0.00	0.41	0.41

OAKLAND COUNTY WATER RESOURCES COMMISSIONER
 2023 DRAIN AND LAKE LEVEL ASSESSMENT ROLLS
 DETAIL PARCELS BY COMMUNITY REPORT CVT PONTIAC

SAD	SAD NAME	CHAP	PIN	PERCENT	ATLARGE	PROPERTY	TOTAL
D1059	BARTLETT DRAIN	CH4	14-34-103-022	0.16540	0.00	4.14	4.14
D1059	BARTLETT DRAIN	CH4	14-33-430-002	0.01124	0.00	0.28	0.28
D1059	BARTLETT DRAIN	CH4	14-33-431-002	0.01163	0.00	0.29	0.29
D1059	BARTLETT DRAIN	CH4	14-33-432-006	0.02286	0.00	0.57	0.57
D1059	BARTLETT DRAIN	CH4	14-33-433-017	0.01936	0.00	0.48	0.48
D1059	BARTLETT DRAIN	CH4	14-33-404-014	0.01761	0.00	0.44	0.44
D1059	BARTLETT DRAIN	CH4	14-33-432-008	0.02286	0.00	0.57	0.57
D1059	BARTLETT DRAIN	CH4	14-33-431-001	0.01163	0.00	0.29	0.29
D1059	BARTLETT DRAIN	CH4	14-33-430-003	0.02042	0.00	0.51	0.51
D1059	BARTLETT DRAIN	CH4	14-34-103-020	0.03508	0.00	0.88	0.88
D1059	BARTLETT DRAIN	CH4	14-34-103-011	0.03240	0.00	0.81	0.81
D1059	BARTLETT DRAIN	CH4	14-34-104-006	0.02567	0.00	0.64	0.64
D1059	BARTLETT DRAIN	CH4	14-33-431-006	0.01524	0.00	0.38	0.38
D1059	BARTLETT DRAIN	CH4	14-33-434-010	0.00777	0.00	0.19	0.19
D1059	BARTLETT DRAIN	CH4	14-34-102-009	0.04599	0.00	1.15	1.15
D1059	BARTLETT DRAIN	CH4	14-34-101-015	0.02369	0.00	0.59	0.59
D1059	BARTLETT DRAIN	CH4	14-33-432-002	0.01444	0.00	0.36	0.36
D1059	BARTLETT DRAIN	CH4	14-33-432-003	0.01364	0.00	0.34	0.34
D1059	BARTLETT DRAIN	CH4	14-33-433-014	0.01539	0.00	0.39	0.39
D1059	BARTLETT DRAIN	CH4	14-33-431-009	0.01764	0.00	0.44	0.44
D1059	BARTLETT DRAIN	CH4	14-33-454-018	0.00814	0.00	0.20	0.20
D1059	BARTLETT DRAIN	CH4	14-34-107-001	0.01753	0.00	0.44	0.44
D1059	BARTLETT DRAIN	CH4	14-34-105-001	0.02570	0.00	0.64	0.64
D1059	BARTLETT DRAIN	CH4	14-33-433-016	0.01863	0.00	0.47	0.47
D1059	BARTLETT DRAIN	CH4	14-33-433-006	0.01523	0.00	0.38	0.38
D1059	BARTLETT DRAIN	CH4	14-33-433-018	0.02009	0.00	0.50	0.50
D1059	BARTLETT DRAIN	CH4	14-33-434-012	0.01046	0.00	0.26	0.26
D1059	BARTLETT DRAIN	CH4	14-34-103-012	0.02564	0.00	0.64	0.64
D1059	BARTLETT DRAIN	CH4	14-34-107-015	0.02762	0.00	0.69	0.69
D1059	BARTLETT DRAIN	CH4	14-34-106-015	0.01754	0.00	0.44	0.44
D1059	BARTLETT DRAIN	CH4	14-34-106-002	0.01012	0.00	0.25	0.25
D1059	BARTLETT DRAIN	CH4	14-34-105-014	0.01013	0.00	0.25	0.25
D1059	BARTLETT DRAIN	CH4	14-34-106-005	0.01011	0.00	0.25	0.25
D1059	BARTLETT DRAIN	CH4	14-34-103-021	0.01281	0.00	0.32	0.32
D1059	BARTLETT DRAIN	CH4	14-34-101-016	0.04600	0.00	1.15	1.15
D1059	BARTLETT DRAIN	CH4	14-34-106-013	0.02688	0.00	0.67	0.67
D1059	BARTLETT DRAIN	CH4	14-34-105-024	0.02630	0.00	0.66	0.66
D1059	BARTLETT DRAIN	CH4	14-34-105-028	0.04039	0.00	1.01	1.01
D1059	BARTLETT DRAIN	CH4	14-34-152-001	0.02081	0.00	0.52	0.52
D1059	BARTLETT DRAIN	CH4	14-34-153-014	0.03013	0.00	0.75	0.75
D1059	BARTLETT DRAIN	CH4	14-33-233-129	0.02660	0.00	0.67	0.67
D1059	BARTLETT DRAIN	CH4	14-34-152-015	0.02547	0.00	0.64	0.64
D1059	BARTLETT DRAIN	CH4	14-34-107-016	0.02088	0.00	0.52	0.52
D1059	BARTLETT DRAIN	CH4	14-34-108-001	0.02244	0.00	0.56	0.56
D1059	BARTLETT DRAIN	CH4	14-34-151-006	0.01645	0.00	0.41	0.41
D1059	BARTLETT DRAIN	CH4	14-34-153-006	0.02542	0.00	0.64	0.64
D1059	BARTLETT DRAIN	CH4	14-34-152-018	0.02009	0.00	0.50	0.50
D1059	BARTLETT DRAIN	CH4	14-33-232-052	0.02286	0.00	0.57	0.57
D1059	BARTLETT DRAIN	CH4	14-34-153-002	0.01005	0.00	0.25	0.25
D1059	BARTLETT DRAIN	CH4	14-33-232-023	0.01573	0.00	0.39	0.39
D1059	BARTLETT DRAIN	CH4	14-34-151-003	0.01645	0.00	0.41	0.41
D1059	BARTLETT DRAIN	CH4	14-33-232-024	0.01483	0.00	0.37	0.37

OAKLAND COUNTY WATER RESOURCES COMMISSIONER
 2023 DRAIN AND LAKE LEVEL ASSESSMENT ROLLS
 DETAIL PARCELS BY COMMUNITY REPORT CVT PONTIAC

SAD	SAD NAME	CHAP	PIN	PERCENT	ATLARGE	PROPERTY	TOTAL
D1059	BARTLETT DRAIN	CH4	14-33-233-130	0.02847	0.00	0.71	0.71
D1059	BARTLETT DRAIN	CH4	14-34-152-004	0.02481	0.00	0.62	0.62
D1059	BARTLETT DRAIN	CH4	14-34-151-015	0.01496	0.00	0.37	0.37
D1059	BARTLETT DRAIN	CH4	14-34-153-025	0.02008	0.00	0.50	0.50
D1059	BARTLETT DRAIN	CH4	14-33-232-057	0.01897	0.00	0.47	0.47
D1059	BARTLETT DRAIN	CH4	14-33-233-018	0.00654	0.00	0.16	0.16
D1059	BARTLETT DRAIN	CH4	14-34-152-025	0.04561	0.00	1.14	1.14
D1059	BARTLETT DRAIN	CH4	14-33-233-028	0.01693	0.00	0.42	0.42
D1059	BARTLETT DRAIN	CH4	14-34-154-008	0.00953	0.00	0.24	0.24
D1059	BARTLETT DRAIN	CH4	14-33-232-032	0.01573	0.00	0.39	0.39
D1059	BARTLETT DRAIN	CH4	14-34-154-003	0.03693	0.00	0.92	0.92
D1059	BARTLETT DRAIN	CH4	14-34-151-017	0.01496	0.00	0.37	0.37
D1059	BARTLETT DRAIN	CH4	14-34-152-019	0.01874	0.00	0.47	0.47
D1059	BARTLETT DRAIN	CH4	14-33-232-029	0.02652	0.00	0.66	0.66
D1059	BARTLETT DRAIN	CH4	14-33-232-054	0.02432	0.00	0.61	0.61
D1059	BARTLETT DRAIN	CH4	14-33-232-055	0.02335	0.00	0.58	0.58
D1059	BARTLETT DRAIN	CH4	14-33-233-022	0.02133	0.00	0.53	0.53
D1059	BARTLETT DRAIN	CH4	14-34-152-017	0.02143	0.00	0.54	0.54
D1059	BARTLETT DRAIN	CH4	14-33-232-027	0.00674	0.00	0.17	0.17
D1059	BARTLETT DRAIN	CH4	14-34-151-004	0.01645	0.00	0.41	0.41
D1059	BARTLETT DRAIN	CH4	14-33-232-056	0.02092	0.00	0.52	0.52
D1059	BARTLETT DRAIN	CH4	14-34-153-003	0.01005	0.00	0.25	0.25
D1059	BARTLETT DRAIN	CH4	14-34-152-003	0.02884	0.00	0.72	0.72
D1059	BARTLETT DRAIN	CH4	14-34-151-016	0.01496	0.00	0.37	0.37
D1059	BARTLETT DRAIN	CH4	14-33-233-021	0.01699	0.00	0.42	0.42
D1059	BARTLETT DRAIN	CH4	14-34-153-020	0.01002	0.00	0.25	0.25
D1059	BARTLETT DRAIN	CH4	14-34-151-018	0.01496	0.00	0.37	0.37
D1059	BARTLETT DRAIN	CH4	14-34-154-005	0.01845	0.00	0.46	0.46
D1059	BARTLETT DRAIN	CH4	14-34-107-007	0.02959	0.00	0.74	0.74
D1059	BARTLETT DRAIN	CH4	14-34-107-008	0.02622	0.00	0.66	0.66
D1059	BARTLETT DRAIN	CH4	14-34-108-010	0.00958	0.00	0.24	0.24
D1059	BARTLETT DRAIN	CH4	14-33-279-021	0.02091	0.00	0.52	0.52
D1059	BARTLETT DRAIN	CH4	14-33-279-005	0.01692	0.00	0.42	0.42
D1059	BARTLETT DRAIN	CH4	14-33-280-060	0.01958	0.00	0.49	0.49
D1059	BARTLETT DRAIN	CH4	14-33-279-022	0.02868	0.00	0.72	0.72
D1059	BARTLETT DRAIN	CH4	14-33-280-061	0.02130	0.00	0.53	0.53
D1059	BARTLETT DRAIN	CH4	14-33-279-024	0.00729	0.00	0.18	0.18
D1059	BARTLETT DRAIN	CH4	14-33-279-020	0.02820	0.00	0.71	0.71
D1059	BARTLETT DRAIN	CH4	14-33-279-017	0.02058	0.00	0.51	0.51
D1059	BARTLETT DRAIN	CH4	14-33-280-004	0.01981	0.00	0.50	0.50
D1059	BARTLETT DRAIN	CH4	14-33-280-006	0.02246	0.00	0.56	0.56
D1059	BARTLETT DRAIN	CH4	14-33-280-007	0.01189	0.00	0.30	0.30
D1059	BARTLETT DRAIN	CH4	14-33-279-006	0.01743	0.00	0.44	0.44
D1059	BARTLETT DRAIN	CH4	14-33-280-010	0.02378	0.00	0.59	0.59
D1059	BARTLETT DRAIN	CH4	14-34-105-021	0.02155	0.00	0.54	0.54
D1059	BARTLETT DRAIN	CH4	14-34-105-007	0.01011	0.00	0.25	0.25
D1059	BARTLETT DRAIN	CH4	14-33-280-011	0.02510	0.00	0.63	0.63
D1059	BARTLETT DRAIN	CH4	14-33-431-007	0.01604	0.00	0.40	0.40
D1059	BARTLETT DRAIN	CH4	14-33-431-003	0.00602	0.00	0.15	0.15
D1059	BARTLETT DRAIN	CH4	14-33-432-013	0.01604	0.00	0.40	0.40
D1059	BARTLETT DRAIN	CH4	14-33-432-007	0.02378	0.00	0.59	0.59
D1059	BARTLETT DRAIN	CH4	14-33-434-004	0.02253	0.00	0.56	0.56

OAKLAND COUNTY WATER RESOURCES COMMISSIONER
 2023 DRAIN AND LAKE LEVEL ASSESSMENT ROLLS
 DETAIL PARCELS BY COMMUNITY REPORT CVT PONTIAC

SAD	SAD NAME	CHAP	PIN	PERCENT	ATLARGE	PROPERTY	TOTAL
D1059	BARTLETT DRAIN	CH4	14-33-279-008	0.01752	0.00	0.44	0.44
D1059	BARTLETT DRAIN	CH4	14-33-434-011	0.01486	0.00	0.37	0.37
D1059	BARTLETT DRAIN	CH4	14-33-433-007	0.02485	0.00	0.62	0.62
D1059	BARTLETT DRAIN	CH4	14-33-434-003	0.02625	0.00	0.66	0.66
D1059	BARTLETT DRAIN	CH4	14-33-433-008	0.02044	0.00	0.51	0.51
D1059	BARTLETT DRAIN	CH4	14-33-433-020	0.01903	0.00	0.48	0.48
D1059	BARTLETT DRAIN	CH4	14-33-280-062	0.01965	0.00	0.49	0.49
D1059	BARTLETT DRAIN	CH4	14-33-280-063	0.01994	0.00	0.50	0.50
D1059	BARTLETT DRAIN	CH4	14-33-279-009	0.00693	0.00	0.17	0.17
D1059	BARTLETT DRAIN	CH4	14-33-280-008	0.01233	0.00	0.31	0.31
D1059	BARTLETT DRAIN	CH4	14-33-435-001	0.01309	0.00	0.33	0.33
D1059	BARTLETT DRAIN	CH4	14-33-434-014	0.00482	0.00	0.12	0.12
D1059	BARTLETT DRAIN	CH4	14-33-433-003	0.01403	0.00	0.35	0.35
D1059	BARTLETT DRAIN	CH4	14-33-431-008	0.01724	0.00	0.43	0.43
D1059	BARTLETT DRAIN	CH4	14-33-431-010	0.01250	0.00	0.31	0.31
D1059	BARTLETT DRAIN	CH4	14-33-435-002	0.02007	0.00	0.50	0.50
D1059	BARTLETT DRAIN	CH4	14-33-433-009	0.02364	0.00	0.59	0.59
D1059	BARTLETT DRAIN	CH4	14-33-435-004	0.01862	0.00	0.47	0.47
D1059	BARTLETT DRAIN	CH4	14-33-432-017	0.02085	0.00	0.52	0.52
D1059	BARTLETT DRAIN	CH4	14-33-433-019	0.01938	0.00	0.48	0.48
D1059	BARTLETT DRAIN	CH4	14-33-432-016	0.01987	0.00	0.50	0.50
D1059	BARTLETT DRAIN	CH4	14-33-435-006	0.00642	0.00	0.16	0.16
D1059	BARTLETT DRAIN	CH4	14-33-434-023	0.02601	0.00	0.65	0.65
D1059	BARTLETT DRAIN	CH4	14-33-406-025	0.01155	0.00	0.29	0.29
D1059	BARTLETT DRAIN	CH4	14-33-435-010	0.01169	0.00	0.29	0.29
D1059	BARTLETT DRAIN	CH4	14-33-279-027	0.01848	0.00	0.46	0.46
D1059	BARTLETT DRAIN	CH4	14-33-434-021	0.00453	0.00	0.11	0.11
D1059	BARTLETT DRAIN	CH4	14-33-406-028	0.01383	0.00	0.35	0.35
D1059	BARTLETT DRAIN	CH4	14-33-434-015	0.01252	0.00	0.31	0.31
D1059	BARTLETT DRAIN	CH4	14-33-434-005	0.02683	0.00	0.67	0.67
D1059	BARTLETT DRAIN	CH4	14-33-434-006	0.02204	0.00	0.55	0.55
D1059	BARTLETT DRAIN	CH4	14-33-435-008	0.01264	0.00	0.32	0.32
D1059	BARTLETT DRAIN	CH4	14-33-433-021	0.01548	0.00	0.39	0.39
D1059	BARTLETT DRAIN	CH4	14-33-433-010	0.00852	0.00	0.21	0.21
D1059	BARTLETT DRAIN	CH4	14-33-434-009	0.00992	0.00	0.25	0.25
D1059	BARTLETT DRAIN	CH4	14-33-436-037	0.02055	0.00	0.51	0.51
D1059	BARTLETT DRAIN	CH4	14-33-276-013	0.01572	0.00	0.39	0.39
D1059	BARTLETT DRAIN	CH4	14-33-277-032	0.02269	0.00	0.57	0.57
D1059	BARTLETT DRAIN	CH4	14-33-283-005	0.01999	0.00	0.50	0.50
D1059	BARTLETT DRAIN	CH4	14-33-281-009	0.01980	0.00	0.50	0.50
D1059	BARTLETT DRAIN	CH4	14-33-281-004	0.02241	0.00	0.56	0.56
D1059	BARTLETT DRAIN	CH4	14-33-281-003	0.02244	0.00	0.56	0.56
D1059	BARTLETT DRAIN	CH4	14-33-284-004	0.01639	0.00	0.41	0.41
D1059	BARTLETT DRAIN	CH4	14-33-436-002	0.01093	0.00	0.27	0.27
D1059	BARTLETT DRAIN	CH4	14-33-429-001	0.02588	0.00	0.65	0.65
D1059	BARTLETT DRAIN	CH4	14-33-436-010	0.01301	0.00	0.33	0.33
D1059	BARTLETT DRAIN	CH4	14-33-477-001	0.01001	0.00	0.25	0.25
D1059	BARTLETT DRAIN	CH4	14-33-454-019	0.00831	0.00	0.21	0.21
D1059	BARTLETT DRAIN	CH4	14-33-477-002	0.01030	0.00	0.26	0.26
D1059	BARTLETT DRAIN	CH4	14-34-380-001	0.11457	0.00	2.86	2.86
D1059	BARTLETT DRAIN	CH4	14-33-436-042	0.04860	0.00	1.22	1.22
D1059	BARTLETT DRAIN	CH4	14-33-436-003	0.01090	0.00	0.27	0.27

OAKLAND COUNTY WATER RESOURCES COMMISSIONER
 2023 DRAIN AND LAKE LEVEL ASSESSMENT ROLLS
 DETAIL PARCELS BY COMMUNITY REPORT CVT PONTIAC

SAD	SAD NAME	CHAP	PIN	PERCENT	ATLARGE	PROPERTY	TOTAL
D1059	BARTLETT DRAIN	CH4	14-33-434-022	0.01289	0.00	0.32	0.32
D1059	BARTLETT DRAIN	CH4	14-33-436-016	0.09163	0.00	2.29	2.29
D1059	BARTLETT DRAIN	CH4	14-34-476-015	0.06935	0.00	1.73	1.73
D1059	BARTLETT DRAIN	CH4	14-34-476-012	0.03037	0.00	0.76	0.76
D1059	BARTLETT DRAIN	CH4	14-33-454-015	0.00688	0.00	0.17	0.17
D1059	BARTLETT DRAIN	CH4	14-34-103-001	0.09990	0.00	2.50	2.50
D1059	BARTLETT DRAIN	CH4	14-33-477-045	0.12223	0.00	3.06	3.06
D1059	BARTLETT DRAIN	CH4	14-33-477-032	0.01263	0.00	0.32	0.32
D1059	BARTLETT DRAIN	CH4	14-33-477-028	0.01435	0.00	0.36	0.36
D1059	BARTLETT DRAIN	CH4	14-33-477-027	0.01429	0.00	0.36	0.36
D1059	BARTLETT DRAIN	CH4	14-33-477-043	0.03210	0.00	0.80	0.80
D1059	BARTLETT DRAIN	CH4	14-33-477-042	0.03277	0.00	0.82	0.82
D1059	BARTLETT DRAIN	CH4	14-34-454-005	0.13058	0.00	3.26	3.26
D1059	BARTLETT DRAIN	CH4	14-33-477-033	0.02289	0.00	0.57	0.57
D1059	BARTLETT DRAIN	CH4	14-33-477-020	0.03282	0.00	0.82	0.82
D1059	BARTLETT DRAIN	CH4	14-33-477-037	0.01057	0.00	0.26	0.26
D1059	BARTLETT DRAIN	CH4	14-33-477-036	0.01178	0.00	0.29	0.29
D1059	BARTLETT DRAIN	CH4	14-33-477-035	0.01112	0.00	0.28	0.28
D1059	BARTLETT DRAIN	CH4	14-34-106-001	0.02026	0.00	0.51	0.51
D1059	BARTLETT DRAIN	CH4	14-34-153-010	0.03072	0.00	0.77	0.77
D1059	BARTLETT DRAIN	CH4	14-33-233-030	0.02124	0.00	0.53	0.53
D1059	BARTLETT DRAIN	CH4	14-33-232-034	0.00671	0.00	0.17	0.17
D1059	BARTLETT DRAIN	CH4	14-34-106-003	0.02969	0.00	0.74	0.74
D1059	BARTLETT DRAIN	CH4	14-34-151-012	0.01645	0.00	0.41	0.41
D1059	BARTLETT DRAIN	CH4	14-33-233-137	0.02624	0.00	0.66	0.66
D1059	BARTLETT DRAIN	CH4	14-33-232-066	0.02340	0.00	0.59	0.59
D1059	BARTLETT DRAIN	CH4	14-33-233-032	0.02919	0.00	0.73	0.73
D1059	BARTLETT DRAIN	CH4	14-34-105-003	0.01014	0.00	0.25	0.25
D1059	BARTLETT DRAIN	CH4	14-34-107-005	0.03366	0.00	0.84	0.84
D1059	BARTLETT DRAIN	CH4	14-34-105-002	0.02501	0.00	0.63	0.63
D1059	BARTLETT DRAIN	CH4	14-34-107-017	0.03501	0.00	0.88	0.88
D1059	BARTLETT DRAIN	CH4	14-34-108-004	0.00960	0.00	0.24	0.24
D1059	BARTLETT DRAIN	CH4	14-34-105-015	0.02092	0.00	0.52	0.52
D1059	BARTLETT DRAIN	CH4	14-33-454-037	0.02200	0.00	0.55	0.55
D1059	BARTLETT DRAIN	CH4	14-33-454-036	0.03571	0.00	0.89	0.89
D1059	BARTLETT DRAIN	CH4	14-33-477-044	0.02500	0.00	0.63	0.63
D1059	BARTLETT DRAIN	CH4	14-33-454-031	0.02721	0.00	0.68	0.68
D1059	BARTLETT DRAIN	CH4	14-34-152-020	0.02007	0.00	0.50	0.50
D1059	BARTLETT DRAIN	CH4	14-34-107-018	0.01009	0.00	0.25	0.25
D1059	BARTLETT DRAIN	CH4	14-34-106-004	0.02226	0.00	0.56	0.56
D1059	BARTLETT DRAIN	CH4	14-34-108-005	0.00960	0.00	0.24	0.24
D1059	BARTLETT DRAIN	CH4	14-34-107-019	0.02018	0.00	0.50	0.50
D1059	BARTLETT DRAIN	CH4	14-34-107-030	0.05523	0.00	1.38	1.38
D1059	BARTLETT DRAIN	CH4	14-34-153-004	0.01004	0.00	0.25	0.25
D1059	BARTLETT DRAIN	CH4	14-34-151-007	0.01645	0.00	0.41	0.41
D1059	BARTLETT DRAIN	CH4	14-33-233-025	0.02173	0.00	0.54	0.54
D1059	BARTLETT DRAIN	CH4	14-34-153-007	0.01003	0.00	0.25	0.25
D1059	BARTLETT DRAIN	CH4	14-34-154-006	0.01907	0.00	0.48	0.48
D1059	BARTLETT DRAIN	CH4	14-33-232-060	0.02384	0.00	0.60	0.60
D1059	BARTLETT DRAIN	CH4	14-34-154-007	0.00953	0.00	0.24	0.24
D1059	BARTLETT DRAIN	CH4	14-34-152-008	0.02142	0.00	0.54	0.54
D1059	BARTLETT DRAIN	CH4	14-34-151-009	0.01645	0.00	0.41	0.41

OAKLAND COUNTY WATER RESOURCES COMMISSIONER
 2023 DRAIN AND LAKE LEVEL ASSESSMENT ROLLS
 DETAIL PARCELS BY COMMUNITY REPORT CVT PONTIAC

SAD	SAD NAME	CHAP	PIN	PERCENT	ATLARGE	PROPERTY	TOTAL
D1059	BARTLETT DRAIN	CH4	14-34-153-018	0.02875	0.00	0.72	0.72
D1059	BARTLETT DRAIN	CH4	14-33-232-028	0.01393	0.00	0.35	0.35
D1059	BARTLETT DRAIN	CH4	14-33-233-133	0.02769	0.00	0.69	0.69
D1059	BARTLETT DRAIN	CH4	14-34-151-020	0.01496	0.00	0.37	0.37
D1059	BARTLETT DRAIN	CH4	14-33-232-059	0.02579	0.00	0.64	0.64
D1059	BARTLETT DRAIN	CH4	14-34-152-005	0.01944	0.00	0.49	0.49
D1059	BARTLETT DRAIN	CH4	14-33-233-024	0.01653	0.00	0.41	0.41
D1059	BARTLETT DRAIN	CH4	14-34-153-008	0.01003	0.00	0.25	0.25
D1059	BARTLETT DRAIN	CH4	14-34-151-021	0.01496	0.00	0.37	0.37
D1059	BARTLETT DRAIN	CH4	14-33-233-134	0.02561	0.00	0.64	0.64
D1059	BARTLETT DRAIN	CH4	14-33-461-017	0.02577	0.00	0.64	0.64
D1059	BARTLETT DRAIN	CH4	14-34-152-007	0.02143	0.00	0.54	0.54
D1059	BARTLETT DRAIN	CH4	14-33-232-030	0.01888	0.00	0.47	0.47
D1059	BARTLETT DRAIN	CH4	14-33-232-061	0.02628	0.00	0.66	0.66
D1059	BARTLETT DRAIN	CH4	14-33-232-031	0.01573	0.00	0.39	0.39
D1059	BARTLETT DRAIN	CH4	14-33-434-013	0.01156	0.00	0.29	0.29
D1059	BARTLETT DRAIN	CH4	14-33-435-003	0.00482	0.00	0.12	0.12
D1059	BARTLETT DRAIN	CH4	14-34-502-006	0.07238	0.00	1.81	1.81
D1059	BARTLETT DRAIN	CH4	14-33-434-016	0.01702	0.00	0.43	0.43
D1059	BARTLETT DRAIN	CH4	14-33-436-034	0.00819	0.00	0.20	0.20
D1059	BARTLETT DRAIN	CH4	14-33-435-005	0.00482	0.00	0.12	0.12
D1059	BARTLETT DRAIN	CH4	14-33-436-020	0.02175	0.00	0.54	0.54
D1059	BARTLETT DRAIN	CH4	14-33-434-020	0.01089	0.00	0.27	0.27
D1059	BARTLETT DRAIN	CH4	14-33-436-023	0.00770	0.00	0.19	0.19
D1059	BARTLETT DRAIN	CH4	14-33-436-018	0.02766	0.00	0.69	0.69
D1059	BARTLETT DRAIN	CH4	14-33-436-019	0.00863	0.00	0.22	0.22
D1059	BARTLETT DRAIN	CH4	14-33-436-038	0.05389	0.00	1.35	1.35
D1059	BARTLETT DRAIN	CH4	14-33-408-001	0.41318	0.00	10.33	10.33
D1059	BARTLETT DRAIN	CH4	14-33-436-035	0.01748	0.00	0.44	0.44
D1059	BARTLETT DRAIN	CH4	14-33-436-041	0.04145	0.00	1.04	1.04
D1059	BARTLETT DRAIN	CH4	14-33-436-024	0.01694	0.00	0.42	0.42
D1059	BARTLETT DRAIN	CH4	14-33-436-021	0.00714	0.00	0.18	0.18
D1059	BARTLETT DRAIN	CH4	14-33-436-005	0.01016	0.00	0.25	0.25
D1059	BARTLETT DRAIN	CH4	14-33-436-036	0.02076	0.00	0.52	0.52
D1059	BARTLETT DRAIN	CH4	14-34-106-026	0.03895	0.00	0.97	0.97
D1059	BARTLETT DRAIN	CH4	14-33-233-019	0.02703	0.00	0.68	0.68
D1059	BARTLETT DRAIN	CH4	14-34-152-002	0.02147	0.00	0.54	0.54
D1059	BARTLETT DRAIN	CH4	14-33-233-020	0.02005	0.00	0.50	0.50
D1059	BARTLETT DRAIN	CH4	14-33-436-007	0.01916	0.00	0.48	0.48
D1059	BARTLETT DRAIN	CH4	14-33-476-016	0.02425	0.00	0.61	0.61
D1059	BARTLETT DRAIN	CH4	14-33-476-010	0.00708	0.00	0.18	0.18
D1059	BARTLETT DRAIN	CH4	14-33-436-031	0.00817	0.00	0.20	0.20
D1059	BARTLETT DRAIN	CH4	14-33-436-022	0.02144	0.00	0.54	0.54
D1059	BARTLETT DRAIN	CH4	14-33-477-003	0.03661	0.00	0.92	0.92
D1059	BARTLETT DRAIN	CH4	14-33-454-038	0.01092	0.00	0.27	0.27
D1059	BARTLETT DRAIN	CH4	14-34-476-013	0.27895	0.00	6.97	6.97
D1059	BARTLETT DRAIN	CH4	14-33-477-004	0.01399	0.00	0.35	0.35
D1059	BARTLETT DRAIN	CH4	14-33-476-025	0.02216	0.00	0.55	0.55
D1059	BARTLETT DRAIN	CH4	14-33-476-012	0.00737	0.00	0.18	0.18
D1059	BARTLETT DRAIN	CH4	14-33-476-006	0.01988	0.00	0.50	0.50
D1059	BARTLETT DRAIN	CH4	14-33-478-002	0.01901	0.00	0.48	0.48
D1059	BARTLETT DRAIN	CH4	14-33-478-001	0.01306	0.00	0.33	0.33

OAKLAND COUNTY WATER RESOURCES COMMISSIONER
 2023 DRAIN AND LAKE LEVEL ASSESSMENT ROLLS
 DETAIL PARCELS BY COMMUNITY REPORT CVT PONTIAC

SAD	SAD NAME	CHAP	PIN	PERCENT	ATLARGE	PROPERTY	TOTAL
D1059	BARTLETT DRAIN	CH4	14-33-460-017	0.02219	0.00	0.56	0.56
D1059	BARTLETT DRAIN	CH4	14-33-478-020	0.00492	0.00	0.12	0.12
D1059	BARTLETT DRAIN	CH4	14-33-476-018	0.01896	0.00	0.47	0.47
D1059	BARTLETT DRAIN	CH4	14-34-380-039	0.29028	0.00	7.26	7.26
D1059	BARTLETT DRAIN	CH4	14-33-477-034	0.01888	0.00	0.47	0.47
D1059	BARTLETT DRAIN	CH4	14-33-477-026	0.02467	0.00	0.62	0.62
D1059	BARTLETT DRAIN	CH4	14-34-452-020	0.01447	0.00	0.36	0.36
D1059	BARTLETT DRAIN	CH4	14-33-477-040	0.00912	0.00	0.23	0.23
D1059	BARTLETT DRAIN	CH4	14-33-454-032	0.01797	0.00	0.45	0.45
D1059	BARTLETT DRAIN	CH4	14-33-477-041	0.01215	0.00	0.30	0.30
D1059	BARTLETT DRAIN	CH4	14-33-460-041	0.08630	0.00	2.16	2.16
D1059	BARTLETT DRAIN	CH4	14-33-460-014	0.01377	0.00	0.34	0.34
D1059	BARTLETT DRAIN	CH4	14-33-478-043	0.03780	0.00	0.95	0.95
D1059	BARTLETT DRAIN	CH4	14-33-478-040	0.03177	0.00	0.79	0.79
D1059	BARTLETT DRAIN	CH4	14-33-478-039	0.02465	0.00	0.62	0.62
D1059	BARTLETT DRAIN	CH4	14-33-426-002	0.00656	0.00	0.16	0.16
D1059	BARTLETT DRAIN	CH4	14-33-433-004	0.01884	0.00	0.47	0.47
D1059	BARTLETT DRAIN	CH4	14-33-478-032	0.01509	0.00	0.38	0.38
D1059	BARTLETT DRAIN	CH4	14-33-478-003	0.01970	0.00	0.49	0.49
D1059	BARTLETT DRAIN	CH4	14-33-460-016	0.01418	0.00	0.35	0.35
D1059	BARTLETT DRAIN	CH4	14-33-280-003	0.01849	0.00	0.46	0.46
D1059	BARTLETT DRAIN	CH4	14-33-279-002	0.01943	0.00	0.49	0.49
D1059	BARTLETT DRAIN	CH4	14-33-279-019	0.02625	0.00	0.66	0.66
D1059	BARTLETT DRAIN	CH4	14-33-433-002	0.01864	0.00	0.47	0.47
D1059	BARTLETT DRAIN	CH4	14-33-432-010	0.02005	0.00	0.50	0.50
D1059	BARTLETT DRAIN	CH4	14-33-279-023	0.02577	0.00	0.64	0.64
D1059	BARTLETT DRAIN	CH4	14-33-280-013	0.01057	0.00	0.26	0.26
D1059	BARTLETT DRAIN	CH4	14-33-433-005	0.01964	0.00	0.49	0.49
D1059	BARTLETT DRAIN	CH4	14-34-107-002	0.03302	0.00	0.83	0.83
D1059	BARTLETT DRAIN	CH4	14-33-279-025	0.01556	0.00	0.39	0.39
D1059	BARTLETT DRAIN	CH4	14-33-279-026	0.01750	0.00	0.44	0.44
D1059	BARTLETT DRAIN	CH4	14-33-277-016	0.01428	0.00	0.36	0.36
D1059	BARTLETT DRAIN	CH4	14-33-276-015	0.01122	0.00	0.28	0.28
D1059	BARTLETT DRAIN	CH4	14-33-280-067	0.02768	0.00	0.69	0.69
D1059	BARTLETT DRAIN	CH4	14-33-278-030	0.00633	0.00	0.16	0.16
D1059	BARTLETT DRAIN	CH4	14-33-280-069	0.03350	0.00	0.84	0.84
D1059	BARTLETT DRAIN	CH4	14-33-277-031	0.02714	0.00	0.68	0.68
D1059	BARTLETT DRAIN	CH4	14-33-277-030	0.00667	0.00	0.17	0.17
D1059	BARTLETT DRAIN	CH4	14-33-277-029	0.01600	0.00	0.40	0.40
D1059	BARTLETT DRAIN	CH4	14-33-280-014	0.01628	0.00	0.41	0.41
D1059	BARTLETT DRAIN	CH4	14-33-280-016	0.01871	0.00	0.47	0.47
D1059	BARTLETT DRAIN	CH4	14-33-280-012	0.01497	0.00	0.37	0.37
D1059	BARTLETT DRAIN	CH4	14-33-277-017	0.01964	0.00	0.49	0.49
D1059	BARTLETT DRAIN	CH4	14-33-277-018	0.02010	0.00	0.50	0.50
D1059	BARTLETT DRAIN	CH4	14-33-280-015	0.02774	0.00	0.69	0.69
D1059	BARTLETT DRAIN	CH4	14-34-105-004	0.02567	0.00	0.64	0.64
D1059	BARTLETT DRAIN	CH4	14-33-232-025	0.01708	0.00	0.43	0.43
D1059	BARTLETT DRAIN	CH4	14-34-152-016	0.01876	0.00	0.47	0.47
D1059	BARTLETT DRAIN	CH4	14-33-233-132	0.02774	0.00	0.69	0.69
D1059	BARTLETT DRAIN	CH4	14-33-232-058	0.01752	0.00	0.44	0.44
D1059	BARTLETT DRAIN	CH4	14-34-152-006	0.02814	0.00	0.70	0.70
D1059	BARTLETT DRAIN	CH4	14-34-151-019	0.01496	0.00	0.37	0.37

OAKLAND COUNTY WATER RESOURCES COMMISSIONER
 2023 DRAIN AND LAKE LEVEL ASSESSMENT ROLLS
 DETAIL PARCELS BY COMMUNITY REPORT CVT PONTIAC

SAD	SAD NAME	CHAP	PIN	PERCENT	ATLARGE	PROPERTY	TOTAL
D1059	BARTLETT DRAIN	CH4	14-34-153-019	0.01938	0.00	0.48	0.48
D1059	BARTLETT DRAIN	CH4	14-33-478-044	0.01521	0.00	0.38	0.38
D1059	BARTLETT DRAIN	CH4	14-33-233-026	0.02173	0.00	0.54	0.54
D1059	BARTLETT DRAIN	CH4	14-34-452-021	0.16075	0.00	4.02	4.02
D1059	BARTLETT DRAIN	CH4	14-33-478-047	0.04357	0.00	1.09	1.09
D1059	BARTLETT DRAIN	CH4	14-33-478-036	0.02070	0.00	0.52	0.52
D1059	BARTLETT DRAIN	CH4	14-33-478-030	0.03899	0.00	0.97	0.97
D1059	BARTLETT DRAIN	CH4	14-33-478-033	0.01742	0.00	0.44	0.44
D1059	BARTLETT DRAIN	CH4	14-33-478-051	0.09219	0.00	2.31	2.31
D1059	BARTLETT DRAIN	CH4	14-33-478-027	0.00180	0.00	0.05	0.05
D1059	BARTLETT DRAIN	CH4	14-33-478-021	0.03759	0.00	0.94	0.94
D1059	BARTLETT DRAIN	CH4	14-33-460-034	0.01962	0.00	0.49	0.49
D1059	BARTLETT DRAIN	CH4	14-34-381-012	0.18671	0.00	4.67	4.67
D1059	BARTLETT DRAIN	CH4	14-33-479-021	0.01787	0.00	0.45	0.45
D1059	BARTLETT DRAIN	CH4	14-33-479-012	0.02071	0.00	0.52	0.52
D1059	BARTLETT DRAIN	CH4	14-33-479-048	0.05351	0.00	1.34	1.34
D1059	BARTLETT DRAIN	CH4	14-33-479-013	0.02939	0.00	0.73	0.73
D1059	BARTLETT DRAIN	CH4	14-34-451-027	0.00926	0.00	0.23	0.23
D1059	BARTLETT DRAIN	CH4	14-33-476-037	0.01022	0.00	0.26	0.26
D1059	BARTLETT DRAIN	CH4	14-33-477-013	0.04129	0.00	1.03	1.03
D1059	BARTLETT DRAIN	CH4	14-33-477-012	0.04148	0.00	1.04	1.04
D1059	BARTLETT DRAIN	CH4	14-33-476-044	0.02299	0.00	0.58	0.58
D1059	BARTLETT DRAIN	CH4	14-33-476-042	0.02942	0.00	0.74	0.74
D1059	BARTLETT DRAIN	CH4	14-33-476-035	0.02747	0.00	0.69	0.69
D1059	BARTLETT DRAIN	CH4	14-33-476-051	0.22721	0.00	5.68	5.68
D1059	BARTLETT DRAIN	CH4	14-33-477-016	0.02755	0.00	0.69	0.69
D1059	BARTLETT DRAIN	CH4	14-33-476-048	0.02443	0.00	0.61	0.61
D1059	BARTLETT DRAIN	CH4	14-33-476-047	0.04253	0.00	1.06	1.06
D1059	BARTLETT DRAIN	CH4	14-33-476-043	0.02706	0.00	0.68	0.68
D1059	BARTLETT DRAIN	CH4	14-33-476-045	0.01794	0.00	0.45	0.45
D1059	BARTLETT DRAIN	CH4	14-33-476-033	0.03010	0.00	0.75	0.75
D1059	BARTLETT DRAIN	CH4	14-33-476-049	0.01210	0.00	0.30	0.30
D1059	BARTLETT DRAIN	CH4	14-33-452-036	0.01806	0.00	0.45	0.45
D1059	BARTLETT DRAIN	CH4	14-33-479-033	0.01783	0.00	0.45	0.45
D1059	BARTLETT DRAIN	CH4	14-33-479-015	0.02787	0.00	0.70	0.70
D1059	BARTLETT DRAIN	CH4	14-33-479-028	0.00604	0.00	0.15	0.15
D1059	BARTLETT DRAIN	CH4	14-33-479-049	0.01743	0.00	0.44	0.44
D1059	BARTLETT DRAIN	CH4	14-33-476-015	0.00875	0.00	0.22	0.22
D1059	BARTLETT DRAIN	CH4	14-33-476-052	0.01417	0.00	0.35	0.35
D1059	BARTLETT DRAIN	CH4	14-33-452-034	0.01869	0.00	0.47	0.47
D1059	BARTLETT DRAIN	CH4	14-34-452-014	0.05394	0.00	1.35	1.35
D1059	BARTLETT DRAIN	CH4	14-33-461-006	0.01571	0.00	0.39	0.39
D1059	BARTLETT DRAIN	CH4	14-33-479-004	0.00641	0.00	0.16	0.16
D1059	BARTLETT DRAIN	CH4	14-34-454-001	4.58745	0.00	114.69	114.69
D1059	BARTLETT DRAIN	CH4	14-33-452-016	0.00759	0.00	0.19	0.19
D1059	BARTLETT DRAIN	CH4	14-33-479-029	0.01232	0.00	0.31	0.31
D1059	BARTLETT DRAIN	CH4	14-33-479-032	0.01351	0.00	0.34	0.34
D1059	BARTLETT DRAIN	CH4	14-33-479-001	0.01211	0.00	0.30	0.30
D1059	BARTLETT DRAIN	CH4	14-33-479-011	0.00715	0.00	0.18	0.18
D1059	BARTLETT DRAIN	CH4	14-33-478-024	0.01163	0.00	0.29	0.29
D1059	BARTLETT DRAIN	CH4	14-33-479-025	0.00598	0.00	0.15	0.15
D1059	BARTLETT DRAIN	CH4	14-33-479-030	0.01247	0.00	0.31	0.31

OAKLAND COUNTY WATER RESOURCES COMMISSIONER
 2023 DRAIN AND LAKE LEVEL ASSESSMENT ROLLS
 DETAIL PARCELS BY COMMUNITY REPORT CVT PONTIAC

SAD	SAD NAME	CHAP	PIN	PERCENT	ATLARGE	PROPERTY	TOTAL
D1059	BARTLETT DRAIN	CH4	14-34-452-015	0.02320	0.00	0.58	0.58
D1059	BARTLETT DRAIN	CH4	14-33-461-005	0.02210	0.00	0.55	0.55
D1059	BARTLETT DRAIN	CH4	14-33-479-009	0.02349	0.00	0.59	0.59
D1059	BARTLETT DRAIN	CH4	14-34-452-016	0.02280	0.00	0.57	0.57
D1059	BARTLETT DRAIN	CH4	14-34-452-017	0.00750	0.00	0.19	0.19
D1059	BARTLETT DRAIN	CH4	14-33-479-002	0.00459	0.00	0.12	0.12
D1059	BARTLETT DRAIN	CH4	14-33-479-008	0.02009	0.00	0.50	0.50
D1059	BARTLETT DRAIN	CH4	14-33-479-010	0.03174	0.00	0.79	0.79
D1059	BARTLETT DRAIN	CH4	14-33-479-016	0.02840	0.00	0.71	0.71
D1059	BARTLETT DRAIN	CH4	14-33-479-017	0.02875	0.00	0.72	0.72
D1059	BARTLETT DRAIN	CH4	14-33-479-018	0.03106	0.00	0.78	0.78
D1059	BARTLETT DRAIN	CH4	14-33-479-019	0.02108	0.00	0.53	0.53
D1059	BARTLETT DRAIN	CH4	14-33-233-027	0.01823	0.00	0.46	0.46
D1059	BARTLETT DRAIN	CH4	14-33-454-033	0.00836	0.00	0.21	0.21
D1059	BARTLETT DRAIN	CH4	14-33-477-019	0.00789	0.00	0.20	0.20
D1059	BARTLETT DRAIN	CH4	14-33-477-029	0.02966	0.00	0.74	0.74
D1059	BARTLETT DRAIN	CH4	14-33-477-038	0.03516	0.00	0.88	0.88
D1059	BARTLETT DRAIN	CH4	14-34-380-038	0.32254	0.00	8.06	8.06
D1059	BARTLETT DRAIN	CH4	14-34-453-011	1.44372	0.00	36.09	36.09
D1059	BARTLETT DRAIN	CH4	14-33-436-030	0.00817	0.00	0.20	0.20
D1059	BARTLETT DRAIN	CH4	14-33-436-004	0.00677	0.00	0.17	0.17
D1059	BARTLETT DRAIN	CH4	14-33-436-001	0.03228	0.00	0.81	0.81
D1059	BARTLETT DRAIN	CH4	14-33-478-038	0.02304	0.00	0.58	0.58
D1059	BARTLETT DRAIN	CH4	14-33-478-035	0.01484	0.00	0.37	0.37
D1059	BARTLETT DRAIN	CH4	14-33-478-031	0.03680	0.00	0.92	0.92
D1059	BARTLETT DRAIN	CH4	14-33-478-052	0.02201	0.00	0.55	0.55
D1059	BARTLETT DRAIN	CH4	14-33-278-038	0.03927	0.00	0.98	0.98
D1059	BARTLETT DRAIN	CH4	14-34-156-001	0.02495	0.00	0.62	0.62
D1059	BARTLETT DRAIN	CH4	14-34-156-011	0.02225	0.00	0.56	0.56
D1059	BARTLETT DRAIN	CH4	14-34-156-006	0.02562	0.00	0.64	0.64
D1059	BARTLETT DRAIN	CH4	14-34-156-007	0.02225	0.00	0.56	0.56
D1059	BARTLETT DRAIN	CH4	14-33-452-041	0.00750	0.00	0.19	0.19
D1059	BARTLETT DRAIN	CH4	14-34-155-004	0.03776	0.00	0.94	0.94
D1059	BARTLETT DRAIN	CH4	14-33-479-038	0.01246	0.00	0.31	0.31
D1059	BARTLETT DRAIN	CH4	14-33-479-031	0.02820	0.00	0.71	0.71
D1059	BARTLETT DRAIN	CH4	14-33-479-027	0.00622	0.00	0.16	0.16
D1059	BARTLETT DRAIN	CH4	14-34-502-003	0.90207	0.00	22.55	22.55
D1059	BARTLETT DRAIN	CH4	14-34-201-013	1.35719	0.00	33.93	33.93
D1059	BARTLETT DRAIN	CH4	14-34-201-012	3.03086	0.00	75.77	75.77
D1059	BARTLETT DRAIN	CH4	14-34-351-007	0.05650	0.00	1.41	1.41
D1059	BARTLETT DRAIN	CH4	14-34-380-004	0.46566	0.00	11.64	11.64
D1059	BARTLETT DRAIN	CH4	14-33-452-017	0.00780	0.00	0.20	0.20
D1059	BARTLETT DRAIN	CH4	14-33-476-009	0.02269	0.00	0.57	0.57
D1059	BARTLETT DRAIN	CH4	14-33-436-039	0.02767	0.00	0.69	0.69
D1059	BARTLETT DRAIN	CH4	14-33-476-034	0.01030	0.00	0.26	0.26
D1059	BARTLETT DRAIN	CH4	14-33-476-050	0.04277	0.00	1.07	1.07
D1059	BARTLETT DRAIN	CH4	14-34-454-003	0.03579	0.00	0.89	0.89
D1059	BARTLETT DRAIN	CH4	14-33-452-018	0.00597	0.00	0.15	0.15
D1059	BARTLETT DRAIN	CH4	14-33-476-002	0.02138	0.00	0.53	0.53
D1059	BARTLETT DRAIN	CH4	14-33-436-006	0.02346	0.00	0.59	0.59
D1059	BARTLETT DRAIN	CH4	14-34-380-002	0.08476	0.00	2.12	2.12
D1059	BARTLETT DRAIN	CH4	14-33-436-017	0.00862	0.00	0.22	0.22

OAKLAND COUNTY WATER RESOURCES COMMISSIONER
 2023 DRAIN AND LAKE LEVEL ASSESSMENT ROLLS
 DETAIL PARCELS BY COMMUNITY REPORT CVT PONTIAC

SAD	SAD NAME	CHAP	PIN	PERCENT	ATLARGE	PROPERTY	TOTAL
D1059	BARTLETT DRAIN	CH4	14-33-476-007	0.02802	0.00	0.70	0.70
D1059	BARTLETT DRAIN	CH4	14-33-476-017	0.01706	0.00	0.43	0.43
D1059	BARTLETT DRAIN	CH4	14-33-476-031	0.01889	0.00	0.47	0.47
D1059	BARTLETT DRAIN	CH4	14-33-452-015	0.00668	0.00	0.17	0.17
D1059	BARTLETT DRAIN	CH4	14-33-476-008	0.01674	0.00	0.42	0.42
D1059	BARTLETT DRAIN	CH4	14-34-451-023	0.14100	0.00	3.53	3.53
D1059	BARTLETT DRAIN	CH4	14-33-280-068	0.02947	0.00	0.74	0.74
D1059	BARTLETT DRAIN	CH4	14-33-279-031	0.03341	0.00	0.84	0.84
D1059	BARTLETT DRAIN	CH4	14-33-280-009	0.02554	0.00	0.64	0.64
D1059	BARTLETT DRAIN	CH4	14-33-479-040	0.00447	0.00	0.11	0.11
D1059	BARTLETT DRAIN	CH4	14-33-479-039	0.01186	0.00	0.30	0.30
D1059	BARTLETT DRAIN	CH4	14-33-479-047	0.05286	0.00	1.32	1.32
D1059	BARTLETT DRAIN	CH4	14-33-479-026	0.00605	0.00	0.15	0.15
D1059	BARTLETT DRAIN	CH4	14-33-461-018	0.01158	0.00	0.29	0.29
D1059	BARTLETT DRAIN	CH4	14-34-155-008	0.02937	0.00	0.73	0.73
D1059	BARTLETT DRAIN	CH4	14-34-156-015	0.01011	0.00	0.25	0.25
D1059	BARTLETT DRAIN	CH4	14-34-155-016	0.02292	0.00	0.57	0.57
D1059	BARTLETT DRAIN	CH4	14-34-452-023	0.05889	0.00	1.47	1.47
D1059	BARTLETT DRAIN	CH4	14-33-478-028	0.01727	0.00	0.43	0.43
D1059	BARTLETT DRAIN	CH4	14-33-479-020	0.02131	0.00	0.53	0.53
D1059	BARTLETT DRAIN	CH4	14-33-479-014	0.02761	0.00	0.69	0.69
D1059	BARTLETT DRAIN	CH4	14-33-479-007	0.02090	0.00	0.52	0.52
D1059	BARTLETT DRAIN	CH4	14-33-479-006	0.02411	0.00	0.60	0.60
D1059	BARTLETT DRAIN	CH4	14-33-461-031	0.02510	0.00	0.63	0.63
D1059	BARTLETT DRAIN	CH4	14-34-454-002	0.57556	0.00	14.39	14.39
D1059	BARTLETT DRAIN	CH4	14-33-477-017	0.03939	0.00	0.98	0.98
D1059	BARTLETT DRAIN	CH4	14-33-477-015	0.04384	0.00	1.10	1.10
D1059	BARTLETT DRAIN	CH4	14-33-477-011	0.04941	0.00	1.24	1.24
D1059	BARTLETT DRAIN	CH4	14-33-477-014	0.05491	0.00	1.37	1.37
D1059	BARTLETT DRAIN	CH4	14-34-452-019	0.14221	0.00	3.56	3.56
D1059	BARTLETT DRAIN	CH4	14-33-476-046	0.03719	0.00	0.93	0.93
D1059	BARTLETT DRAIN	CH4	14-33-452-035	0.01506	0.00	0.38	0.38
D1059	BARTLETT DRAIN	CH4	14-33-476-041	0.04772	0.00	1.19	1.19
D1059	BARTLETT DRAIN	CH4	14-33-476-036	0.01914	0.00	0.48	0.48
D1059	BARTLETT DRAIN	CH4	14-34-156-003	0.01483	0.00	0.37	0.37
D1059	BARTLETT DRAIN	CH4	14-34-156-009	0.02941	0.00	0.74	0.74
D1059	BARTLETT DRAIN	CH4	14-34-301-002	0.60845	0.00	15.21	15.21
D1059	BARTLETT DRAIN	CH4	14-34-155-020	0.00826	0.00	0.21	0.21
D1059	BARTLETT DRAIN	CH4	14-34-155-019	0.01214	0.00	0.30	0.30
D1059	BARTLETT DRAIN	CH4	14-33-435-017	0.73037	0.00	18.26	18.26
D1059	BARTLETT DRAIN	CH4	14-33-404-032	0.09506	0.00	2.38	2.38
D1059	BARTLETT DRAIN	CH4	14-34-302-001	0.54530	0.00	13.63	13.63
D1059	BARTLETT DRAIN	CH4	14-34-155-006	0.02090	0.00	0.52	0.52
D1059	BARTLETT DRAIN	CH4	14-34-156-014	0.01011	0.00	0.25	0.25
D1059	BARTLETT DRAIN	CH4	14-34-202-005	3.52739	0.00	88.19	88.19
D1059	BARTLETT DRAIN	CH4	14-34-380-041	1.86117	0.00	46.53	46.53
D1059	BARTLETT DRAIN	CH4	14-34-108-016	0.04101	0.00	1.03	1.03
D1059	BARTLETT DRAIN	CH4	14-34-476-007	1.08135	0.00	27.03	27.03
D1059	BARTLETT DRAIN	CH4	14-34-476-019	0.24841	0.00	6.21	6.21
D1059	BARTLETT DRAIN	CH4	14-34-476-018	0.19291	0.00	4.82	4.82
D1059	BARTLETT DRAIN	CH4	14-34-380-043	0.02375	0.00	0.59	0.59
D1059	BARTLETT DRAIN	CH4	14-34-107-031	0.04159	0.00	1.04	1.04

OAKLAND COUNTY WATER RESOURCES COMMISSIONER
 2023 DRAIN AND LAKE LEVEL ASSESSMENT ROLLS
 DETAIL PARCELS BY COMMUNITY REPORT CVT PONTIAC

SAD	SAD NAME	CHAP	PIN	PERCENT	ATLARGE	PROPERTY	TOTAL
D1059	BARTLETT DRAIN	CH4	14-34-156-005	0.02360	0.00	0.59	0.59
D1059	BARTLETT DRAIN	CH4	14-34-156-008	0.02764	0.00	0.69	0.69
D1059	BARTLETT DRAIN	CH4	14-34-155-015	0.01011	0.00	0.25	0.25
D1059	BARTLETT DRAIN	CH4	14-34-155-007	0.02697	0.00	0.67	0.67
D1059	BARTLETT DRAIN	CH4	14-34-156-013	0.02090	0.00	0.52	0.52
D1059	BARTLETT DRAIN	CH4	14-34-156-004	0.02562	0.00	0.64	0.64
D1059	BARTLETT DRAIN	CH4	14-34-155-011	0.01146	0.00	0.29	0.29
D1059	BARTLETT DRAIN	CH4	14-34-155-012	0.02764	0.00	0.69	0.69
D1059	BARTLETT DRAIN	CH4	14-34-155-005	0.02495	0.00	0.62	0.62
D1059	BARTLETT DRAIN	CH4	14-34-155-009	0.02699	0.00	0.68	0.68
D1059	BARTLETT DRAIN	CH4	14-34-156-012	0.01011	0.00	0.25	0.25
D1059	BARTLETT DRAIN	CH4	14-34-156-019	0.02126	0.00	0.53	0.53
D1059	BARTLETT DRAIN	CH4	14-34-155-018	0.01955	0.00	0.49	0.49
D1059	BARTLETT DRAIN	CH4	14-34-176-002	0.47413	0.00	11.85	11.85
D1059	BARTLETT DRAIN	CH4	14-34-155-017	0.02611	0.00	0.65	0.65
D1059	BARTLETT DRAIN	CH4	14-34-156-002	0.02630	0.00	0.66	0.66
D1059	BARTLETT DRAIN	CH4	14-34-155-013	0.02562	0.00	0.64	0.64
D1059	BARTLETT DRAIN	CH4	14-34-155-010	0.02764	0.00	0.69	0.69
D1059	BARTLETT DRAIN	CH4	14-34-154-010	0.00952	0.00	0.24	0.24
D1059	BARTLETT DRAIN	CH4	14-33-454-043	0.01973	0.00	0.49	0.49
D1059	BARTLETT DRAIN	CH4	14-34-202-002	0.03247	0.00	0.81	0.81
D1059	BARTLETT DRAIN	CH4	14-34-351-006	11.50046	0.00	287.51	287.51
D1059	BARTLETT DRAIN	CH4	14-34-156-010	0.02023	0.00	0.51	0.51
D1059	BARTLETT DRAIN	CH4	14-34-156-016	0.01011	0.00	0.25	0.25
D1059	BARTLETT DRAIN	CH4	14-34-155-002	0.00459	0.00	0.11	0.11
D1059	BARTLETT DRAIN	CH4	14-34-453-012	0.39291	0.00	9.82	9.82
D1059	BARTLETT DRAIN	CH4	14-34-476-016	0.25430	0.00	6.36	6.36
D1059	BARTLETT DRAIN	CH4	14-34-453-013	4.31428	0.00	107.86	107.86
D1059	BARTLETT DRAIN	CH4	14-34-201-010	1.86219	0.00	46.56	46.56
D1059	BARTLETT DRAIN	CH4	14-34-155-001	0.00668	0.00	0.17	0.17
D1059	BARTLETT DRAIN	CH4	14-34-155-021	0.00186	0.00	0.05	0.05
D1059	BARTLETT DRAIN	CH4	14-34-326-003	0.48798	0.00	12.20	12.20
D1059	BARTLETT DRAIN	CH4	14-34-102-002	0.30711	0.00	7.68	7.68
D1059	BARTLETT DRAIN	CH4	14-34-326-004	0.59712	0.00	14.93	14.93
D1059	BARTLETT DRAIN	CH4	14-34-101-024	0.02511	0.00	0.63	0.63
D1059	BARTLETT DRAIN	CH4	14-34-101-023	0.06490	0.00	1.62	1.62
D1059	BARTLETT DRAIN	CH4	14-34-106-034	0.02224	0.00	0.56	0.56
D1059	BARTLETT DRAIN	CH4	14-34-106-033	0.02023	0.00	0.51	0.51
D1059	BARTLETT DRAIN	CH4	14-33-476-054	0.04718	0.00	1.18	1.18
D1059	BARTLETT DRAIN	CH4	14-33-279-033	0.03189	0.00	0.80	0.80
D1059	BARTLETT DRAIN	CH4	CVT	25.63000	640.75	0.00	640.75
L0667	CRYSTAL LAKE LEVEL	LK	CVT	100.00000	14,000.00	0.00	14,000.00
D0115	GALLOWAY DRAIN	CH4	14-10-426-242	0.00271	0.00	0.54	0.54
D0115	GALLOWAY DRAIN	CH4	14-10-426-236	0.00296	0.00	0.59	0.59
D0115	GALLOWAY DRAIN	CH4	14-10-426-248	0.00340	0.00	0.68	0.68
D0115	GALLOWAY DRAIN	CH4	14-10-426-247	0.00441	0.00	0.88	0.88
D0115	GALLOWAY DRAIN	CH4	14-10-426-246	0.00473	0.00	0.95	0.95
D0115	GALLOWAY DRAIN	CH4	14-10-426-245	0.00304	0.00	0.61	0.61
D0115	GALLOWAY DRAIN	CH4	14-10-426-241	0.00282	0.00	0.56	0.56
D0115	GALLOWAY DRAIN	CH4	14-10-426-239	0.00271	0.00	0.54	0.54
D0115	GALLOWAY DRAIN	CH4	14-10-426-238	0.00271	0.00	0.54	0.54
D0115	GALLOWAY DRAIN	CH4	14-10-426-237	0.00311	0.00	0.62	0.62

OAKLAND COUNTY WATER RESOURCES COMMISSIONER
 2023 DRAIN AND LAKE LEVEL ASSESSMENT ROLLS
 DETAIL PARCELS BY COMMUNITY REPORT CVT PONTIAC

SAD	SAD NAME	CHAP	PIN	PERCENT	ATLARGE	PROPERTY	TOTAL
D0115	GALLOWAY DRAIN	CH4	14-10-426-244	0.00463	0.00	0.93	0.93
D0115	GALLOWAY DRAIN	CH4	14-10-426-243	0.00424	0.00	0.85	0.85
D0115	GALLOWAY DRAIN	CH4	14-10-426-240	0.00554	0.00	1.11	1.11
D0115	GALLOWAY DRAIN	CH4	14-10-400-001	0.10290	0.00	20.58	20.58
D0115	GALLOWAY DRAIN	CH4	14-10-400-002	0.05144	0.00	10.29	10.29
D0115	GALLOWAY DRAIN	CH4	14-10-400-005	0.05446	0.00	10.89	10.89
D0115	GALLOWAY DRAIN	CH4	14-10-400-006	0.09076	0.00	18.15	18.15
D0115	GALLOWAY DRAIN	CH4	14-10-400-007	0.06854	0.00	13.71	13.71
D0115	GALLOWAY DRAIN	CH4	14-10-400-013	0.00547	0.00	1.09	1.09
D0115	GALLOWAY DRAIN	CH4	14-10-400-015	0.02321	0.00	4.64	4.64
D0115	GALLOWAY DRAIN	CH4	14-10-400-017	0.98704	0.00	197.41	197.41
D0115	GALLOWAY DRAIN	CH4	14-10-400-018	1.10337	0.00	220.67	220.67
D0115	GALLOWAY DRAIN	CH4	14-10-400-019	0.01463	0.00	2.93	2.93
D0115	GALLOWAY DRAIN	CH4	14-10-400-021	0.01295	0.00	2.59	2.59
D0115	GALLOWAY DRAIN	CH4	14-10-400-022	0.08796	0.00	17.59	17.59
D0115	GALLOWAY DRAIN	CH4	14-10-400-024	0.37042	0.00	74.08	74.08
D0115	GALLOWAY DRAIN	CH4	14-10-426-001	0.00959	0.00	1.92	1.92
D0115	GALLOWAY DRAIN	CH4	14-10-426-002	0.00811	0.00	1.62	1.62
D0115	GALLOWAY DRAIN	CH4	14-10-426-003	0.00894	0.00	1.79	1.79
D0115	GALLOWAY DRAIN	CH4	14-10-426-004	0.01018	0.00	2.04	2.04
D0115	GALLOWAY DRAIN	CH4	14-10-426-005	0.00844	0.00	1.69	1.69
D0115	GALLOWAY DRAIN	CH4	14-10-426-006	0.00921	0.00	1.84	1.84
D0115	GALLOWAY DRAIN	CH4	14-10-426-007	0.00863	0.00	1.73	1.73
D0115	GALLOWAY DRAIN	CH4	14-10-426-008	0.00806	0.00	1.61	1.61
D0115	GALLOWAY DRAIN	CH4	14-10-426-009	0.00978	0.00	1.96	1.96
D0115	GALLOWAY DRAIN	CH4	14-10-426-010	0.00908	0.00	1.82	1.82
D0115	GALLOWAY DRAIN	CH4	14-10-426-011	0.00885	0.00	1.77	1.77
D0115	GALLOWAY DRAIN	CH4	14-10-426-012	0.00851	0.00	1.70	1.70
D0115	GALLOWAY DRAIN	CH4	14-10-426-013	0.00911	0.00	1.82	1.82
D0115	GALLOWAY DRAIN	CH4	14-10-426-014	0.00886	0.00	1.77	1.77
D0115	GALLOWAY DRAIN	CH4	14-10-426-015	0.01253	0.00	2.51	2.51
D0115	GALLOWAY DRAIN	CH4	14-10-426-017	0.00920	0.00	1.84	1.84
D0115	GALLOWAY DRAIN	CH4	14-10-426-018	0.01058	0.00	2.12	2.12
D0115	GALLOWAY DRAIN	CH4	14-10-426-019	0.00944	0.00	1.89	1.89
D0115	GALLOWAY DRAIN	CH4	14-10-426-020	0.00863	0.00	1.73	1.73
D0115	GALLOWAY DRAIN	CH4	14-10-426-021	0.01018	0.00	2.04	2.04
D0115	GALLOWAY DRAIN	CH4	14-10-426-022	0.00862	0.00	1.72	1.72
D0115	GALLOWAY DRAIN	CH4	14-10-426-023	0.01318	0.00	2.64	2.64
D0115	GALLOWAY DRAIN	CH4	14-10-426-025	0.00950	0.00	1.90	1.90
D0115	GALLOWAY DRAIN	CH4	14-10-426-026	0.00886	0.00	1.77	1.77
D0115	GALLOWAY DRAIN	CH4	14-10-426-027	0.01100	0.00	2.20	2.20
D0115	GALLOWAY DRAIN	CH4	14-10-426-028	0.01064	0.00	2.13	2.13
D0115	GALLOWAY DRAIN	CH4	14-10-426-029	0.01012	0.00	2.02	2.02
D0115	GALLOWAY DRAIN	CH4	14-10-426-030	0.01060	0.00	2.12	2.12
D0115	GALLOWAY DRAIN	CH4	14-10-426-031	0.01102	0.00	2.20	2.20
D0115	GALLOWAY DRAIN	CH4	14-10-426-032	0.01235	0.00	2.47	2.47
D0115	GALLOWAY DRAIN	CH4	14-10-426-033	0.01293	0.00	2.59	2.59
D0115	GALLOWAY DRAIN	CH4	14-10-426-035	0.01317	0.00	2.63	2.63
D0115	GALLOWAY DRAIN	CH4	14-10-426-036	0.01192	0.00	2.38	2.38
D0115	GALLOWAY DRAIN	CH4	14-10-426-037	0.01112	0.00	2.22	2.22
D0115	GALLOWAY DRAIN	CH4	14-10-426-038	0.01022	0.00	2.04	2.04
D0115	GALLOWAY DRAIN	CH4	14-10-426-039	0.01083	0.00	2.17	2.17

OAKLAND COUNTY WATER RESOURCES COMMISSIONER
 2023 DRAIN AND LAKE LEVEL ASSESSMENT ROLLS
 DETAIL PARCELS BY COMMUNITY REPORT CVT PONTIAC

SAD	SAD NAME	CHAP	PIN	PERCENT	ATLARGE	PROPERTY	TOTAL
D0115	GALLOWAY DRAIN	CH4	14-10-426-040	0.01016	0.00	2.03	2.03
D0115	GALLOWAY DRAIN	CH4	14-10-426-041	0.00867	0.00	1.73	1.73
D0115	GALLOWAY DRAIN	CH4	14-10-426-042	0.01018	0.00	2.04	2.04
D0115	GALLOWAY DRAIN	CH4	14-10-426-043	0.01385	0.00	2.77	2.77
D0115	GALLOWAY DRAIN	CH4	14-10-426-045	0.01023	0.00	2.05	2.05
D0115	GALLOWAY DRAIN	CH4	14-10-426-046	0.00951	0.00	1.90	1.90
D0115	GALLOWAY DRAIN	CH4	14-10-426-047	0.00905	0.00	1.81	1.81
D0115	GALLOWAY DRAIN	CH4	14-10-426-048	0.01069	0.00	2.14	2.14
D0115	GALLOWAY DRAIN	CH4	14-10-426-049	0.01147	0.00	2.29	2.29
D0115	GALLOWAY DRAIN	CH4	14-10-426-050	0.00357	0.00	0.71	0.71
D0115	GALLOWAY DRAIN	CH4	14-10-426-051	0.01107	0.00	2.21	2.21
D0115	GALLOWAY DRAIN	CH4	14-10-426-052	0.00376	0.00	0.75	0.75
D0115	GALLOWAY DRAIN	CH4	14-10-426-053	0.00951	0.00	1.90	1.90
D0115	GALLOWAY DRAIN	CH4	14-10-426-054	0.00985	0.00	1.97	1.97
D0115	GALLOWAY DRAIN	CH4	14-10-426-055	0.00942	0.00	1.88	1.88
D0115	GALLOWAY DRAIN	CH4	14-10-426-056	0.00891	0.00	1.78	1.78
D0115	GALLOWAY DRAIN	CH4	14-10-426-057	0.00859	0.00	1.72	1.72
D0115	GALLOWAY DRAIN	CH4	14-10-426-059	0.00292	0.00	0.58	0.58
D0115	GALLOWAY DRAIN	CH4	14-10-426-060	0.00257	0.00	0.51	0.51
D0115	GALLOWAY DRAIN	CH4	14-10-426-061	0.00856	0.00	1.71	1.71
D0115	GALLOWAY DRAIN	CH4	14-10-426-062	0.00839	0.00	1.68	1.68
D0115	GALLOWAY DRAIN	CH4	14-10-426-063	0.00887	0.00	1.77	1.77
D0115	GALLOWAY DRAIN	CH4	14-10-426-065	0.00852	0.00	1.70	1.70
D0115	GALLOWAY DRAIN	CH4	14-10-426-082	0.00289	0.00	0.58	0.58
D0115	GALLOWAY DRAIN	CH4	14-10-426-087	0.01088	0.00	2.18	2.18
D0115	GALLOWAY DRAIN	CH4	14-10-426-091	0.01147	0.00	2.29	2.29
D0115	GALLOWAY DRAIN	CH4	14-10-426-100	0.00478	0.00	0.96	0.96
D0115	GALLOWAY DRAIN	CH4	14-10-426-101	0.01103	0.00	2.21	2.21
D0115	GALLOWAY DRAIN	CH4	14-10-426-116	0.01043	0.00	2.09	2.09
D0115	GALLOWAY DRAIN	CH4	14-10-426-117	0.01083	0.00	2.17	2.17
D0115	GALLOWAY DRAIN	CH4	CVT	0.87664	175.33	0.00	175.33
D0117	GALLOWAY LAKE FARMS DRAIN	CH4	14-15-276-003	1.28545	0.00	64.27	64.27
D0117	GALLOWAY LAKE FARMS DRAIN	CH4	14-15-427-032	0.02658	0.00	1.33	1.33
D0117	GALLOWAY LAKE FARMS DRAIN	CH4	14-15-426-026	0.17069	0.00	8.53	8.53
D0117	GALLOWAY LAKE FARMS DRAIN	CH4	14-15-426-034	0.18753	0.00	9.38	9.38
D0117	GALLOWAY LAKE FARMS DRAIN	CH4	14-15-426-028	0.15332	0.00	7.67	7.67
D0117	GALLOWAY LAKE FARMS DRAIN	CH4	14-15-426-031	0.14310	0.00	7.15	7.15
D0117	GALLOWAY LAKE FARMS DRAIN	CH4	14-15-426-032	0.14991	0.00	7.50	7.50
D0117	GALLOWAY LAKE FARMS DRAIN	CH4	14-15-427-027	0.02747	0.00	1.37	1.37
D0117	GALLOWAY LAKE FARMS DRAIN	CH4	14-15-426-030	0.13969	0.00	6.98	6.98
D0117	GALLOWAY LAKE FARMS DRAIN	CH4	14-15-427-030	0.02694	0.00	1.35	1.35
D0117	GALLOWAY LAKE FARMS DRAIN	CH4	14-15-427-029	0.02711	0.00	1.36	1.36
D0117	GALLOWAY LAKE FARMS DRAIN	CH4	14-15-427-028	0.02729	0.00	1.36	1.36
D0117	GALLOWAY LAKE FARMS DRAIN	CH4	14-15-426-019	1.27370	0.00	63.68	63.68
D0117	GALLOWAY LAKE FARMS DRAIN	CH4	14-15-426-033	0.04867	0.00	2.43	2.43
D0117	GALLOWAY LAKE FARMS DRAIN	CH4	14-15-427-026	0.02765	0.00	1.38	1.38
D0117	GALLOWAY LAKE FARMS DRAIN	CH4	14-15-426-035	0.28730	0.00	14.37	14.37
D0117	GALLOWAY LAKE FARMS DRAIN	CH4	14-15-427-025	0.10318	0.00	5.16	5.16
D0117	GALLOWAY LAKE FARMS DRAIN	CH4	14-15-426-024	0.11831	0.00	5.92	5.92
D0117	GALLOWAY LAKE FARMS DRAIN	CH4	14-15-426-036	0.13000	0.00	6.50	6.50
D0117	GALLOWAY LAKE FARMS DRAIN	CH4	14-15-426-029	0.15673	0.00	7.84	7.84
D0117	GALLOWAY LAKE FARMS DRAIN	CH4	14-15-426-025	0.16655	0.00	8.33	8.33

OAKLAND COUNTY WATER RESOURCES COMMISSIONER
 2023 DRAIN AND LAKE LEVEL ASSESSMENT ROLLS
 DETAIL PARCELS BY COMMUNITY REPORT CVT PONTIAC

SAD	SAD NAME	CHAP	PIN	PERCENT	ATLARGE	PROPERTY	TOTAL
D0117	GALLOWAY LAKE FARMS DRAIN	CH4	14-15-426-027	0.14792	0.00	7.40	7.40
D0117	GALLOWAY LAKE FARMS DRAIN	CH4	14-15-427-033	0.03151	0.00	1.58	1.58
D0117	GALLOWAY LAKE FARMS DRAIN	CH4	14-15-427-031	0.02676	0.00	1.34	1.34
D0117	GALLOWAY LAKE FARMS DRAIN	CH4	CVT	2.45800	122.90	0.00	122.90
D0220	PONTIAC CREEK EXT DRAIN	CH4	14-18-351-024	0.44382	0.00	55.48	55.48
D0220	PONTIAC CREEK EXT DRAIN	CH4	14-19-129-041	0.14049	0.00	17.56	17.56
D0220	PONTIAC CREEK EXT DRAIN	CH4	14-19-205-041	0.04326	0.00	5.41	5.41
D0220	PONTIAC CREEK EXT DRAIN	CH4	14-19-129-042	0.12429	0.00	15.54	15.54
D0220	PONTIAC CREEK EXT DRAIN	CH4	14-19-205-042	0.01337	0.00	1.67	1.67
D0220	PONTIAC CREEK EXT DRAIN	CH4	14-18-351-025	0.65525	0.00	81.91	81.91
D0220	PONTIAC CREEK EXT DRAIN	CH4	14-18-351-009	0.14375	0.00	17.97	17.97
D0220	PONTIAC CREEK EXT DRAIN	CH4	14-18-351-013	0.23816	0.00	29.77	29.77
D0220	PONTIAC CREEK EXT DRAIN	CH4	14-18-351-017	0.17551	0.00	21.94	21.94
D0220	PONTIAC CREEK EXT DRAIN	CH4	14-18-351-019	0.14691	0.00	18.36	18.36
D0220	PONTIAC CREEK EXT DRAIN	CH4	14-18-351-021	0.37415	0.00	46.77	46.77
D0220	PONTIAC CREEK EXT DRAIN	CH4	14-18-351-022	0.34890	0.00	43.61	43.61
D0220	PONTIAC CREEK EXT DRAIN	CH4	14-18-351-023	0.37264	0.00	46.58	46.58
D0220	PONTIAC CREEK EXT DRAIN	CH4	14-18-376-001	1.39169	0.00	173.96	173.96
D0220	PONTIAC CREEK EXT DRAIN	CH4	14-18-401-004	0.08149	0.00	10.19	10.19
D0220	PONTIAC CREEK EXT DRAIN	CH4	14-18-401-006	1.92992	0.00	241.24	241.24
D0220	PONTIAC CREEK EXT DRAIN	CH4	14-18-402-005	0.18330	0.00	22.91	22.91
D0220	PONTIAC CREEK EXT DRAIN	CH4	14-18-402-006	0.64871	0.00	81.09	81.09
D0220	PONTIAC CREEK EXT DRAIN	CH4	14-18-451-005	0.66591	0.00	83.24	83.24
D0220	PONTIAC CREEK EXT DRAIN	CH4	14-18-451-006	1.06546	0.00	133.18	133.18
D0220	PONTIAC CREEK EXT DRAIN	CH4	14-19-126-002	0.36776	0.00	45.97	45.97
D0220	PONTIAC CREEK EXT DRAIN	CH4	14-19-126-003	1.69182	0.00	211.48	211.48
D0220	PONTIAC CREEK EXT DRAIN	CH4	14-19-127-003	0.24597	0.00	30.75	30.75
D0220	PONTIAC CREEK EXT DRAIN	CH4	14-19-128-005	0.44530	0.00	55.66	55.66
D0220	PONTIAC CREEK EXT DRAIN	CH4	14-19-128-009	0.21917	0.00	27.40	27.40
D0220	PONTIAC CREEK EXT DRAIN	CH4	14-19-128-010	0.42323	0.00	52.90	52.90
D0220	PONTIAC CREEK EXT DRAIN	CH4	14-19-129-006	0.03041	0.00	3.80	3.80
D0220	PONTIAC CREEK EXT DRAIN	CH4	14-19-129-009	0.00826	0.00	1.03	1.03
D0220	PONTIAC CREEK EXT DRAIN	CH4	14-19-129-010	0.00826	0.00	1.03	1.03
D0220	PONTIAC CREEK EXT DRAIN	CH4	14-19-129-011	0.01322	0.00	1.65	1.65
D0220	PONTIAC CREEK EXT DRAIN	CH4	14-19-129-012	0.32580	0.00	40.73	40.73
D0220	PONTIAC CREEK EXT DRAIN	CH4	14-19-129-014	0.02248	0.00	2.81	2.81
D0220	PONTIAC CREEK EXT DRAIN	CH4	14-19-129-019	0.00529	0.00	0.66	0.66
D0220	PONTIAC CREEK EXT DRAIN	CH4	14-19-129-020	0.00529	0.00	0.66	0.66
D0220	PONTIAC CREEK EXT DRAIN	CH4	14-19-129-021	0.06245	0.00	7.81	7.81
D0220	PONTIAC CREEK EXT DRAIN	CH4	14-19-129-024	0.10300	0.00	12.88	12.88
D0220	PONTIAC CREEK EXT DRAIN	CH4	14-19-129-025	0.19315	0.00	24.14	24.14
D0220	PONTIAC CREEK EXT DRAIN	CH4	14-19-129-026	0.33625	0.00	42.03	42.03
D0220	PONTIAC CREEK EXT DRAIN	CH4	14-19-129-028	0.03999	0.00	5.00	5.00
D0220	PONTIAC CREEK EXT DRAIN	CH4	14-19-129-030	1.00870	0.00	126.09	126.09
D0220	PONTIAC CREEK EXT DRAIN	CH4	14-19-129-034	0.12645	0.00	15.81	15.81
D0220	PONTIAC CREEK EXT DRAIN	CH4	14-19-129-035	0.06443	0.00	8.06	8.06
D0220	PONTIAC CREEK EXT DRAIN	CH4	14-19-129-039	0.14236	0.00	17.80	17.80
D0220	PONTIAC CREEK EXT DRAIN	CH4	14-19-129-040	0.25694	0.00	32.12	32.12
D0220	PONTIAC CREEK EXT DRAIN	CH4	14-19-202-001	0.02363	0.00	2.96	2.96
D0220	PONTIAC CREEK EXT DRAIN	CH4	14-19-202-003	0.00701	0.00	0.88	0.88
D0220	PONTIAC CREEK EXT DRAIN	CH4	14-19-202-004	0.03171	0.00	3.97	3.97
D0220	PONTIAC CREEK EXT DRAIN	CH4	14-19-204-002	0.02911	0.00	3.64	3.64

OAKLAND COUNTY WATER RESOURCES COMMISSIONER
 2023 DRAIN AND LAKE LEVEL ASSESSMENT ROLLS
 DETAIL PARCELS BY COMMUNITY REPORT CVT PONTIAC

SAD	SAD NAME	CHAP	PIN	PERCENT	ATLARGE	PROPERTY	TOTAL
D0220	PONTIAC CREEK EXT DRAIN	CH4	14-19-204-003	0.03566	0.00	4.46	4.46
D0220	PONTIAC CREEK EXT DRAIN	CH4	14-19-204-004	0.02527	0.00	3.16	3.16
D0220	PONTIAC CREEK EXT DRAIN	CH4	14-19-204-005	0.01909	0.00	2.39	2.39
D0220	PONTIAC CREEK EXT DRAIN	CH4	14-19-204-006	0.01491	0.00	1.86	1.86
D0220	PONTIAC CREEK EXT DRAIN	CH4	14-19-204-007	0.02110	0.00	2.64	2.64
D0220	PONTIAC CREEK EXT DRAIN	CH4	14-19-204-008	0.02400	0.00	3.00	3.00
D0220	PONTIAC CREEK EXT DRAIN	CH4	14-19-204-009	0.02145	0.00	2.68	2.68
D0220	PONTIAC CREEK EXT DRAIN	CH4	14-19-204-010	0.01693	0.00	2.12	2.12
D0220	PONTIAC CREEK EXT DRAIN	CH4	14-19-204-011	0.02324	0.00	2.91	2.91
D0220	PONTIAC CREEK EXT DRAIN	CH4	14-19-204-012	0.01559	0.00	1.95	1.95
D0220	PONTIAC CREEK EXT DRAIN	CH4	14-19-205-001	0.01854	0.00	2.32	2.32
D0220	PONTIAC CREEK EXT DRAIN	CH4	14-19-205-002	0.02534	0.00	3.17	3.17
D0220	PONTIAC CREEK EXT DRAIN	CH4	14-19-205-003	0.02330	0.00	2.91	2.91
D0220	PONTIAC CREEK EXT DRAIN	CH4	14-19-205-004	0.02071	0.00	2.59	2.59
D0220	PONTIAC CREEK EXT DRAIN	CH4	14-19-205-007	0.02384	0.00	2.98	2.98
D0220	PONTIAC CREEK EXT DRAIN	CH4	14-19-205-010	0.01695	0.00	2.12	2.12
D0220	PONTIAC CREEK EXT DRAIN	CH4	14-19-205-011	0.01181	0.00	1.48	1.48
D0220	PONTIAC CREEK EXT DRAIN	CH4	14-19-205-012	0.02451	0.00	3.07	3.07
D0220	PONTIAC CREEK EXT DRAIN	CH4	14-19-205-013	0.01371	0.00	1.71	1.71
D0220	PONTIAC CREEK EXT DRAIN	CH4	14-19-205-014	0.02111	0.00	2.64	2.64
D0220	PONTIAC CREEK EXT DRAIN	CH4	14-19-205-015	0.01759	0.00	2.20	2.20
D0220	PONTIAC CREEK EXT DRAIN	CH4	14-19-205-016	0.02891	0.00	3.61	3.61
D0220	PONTIAC CREEK EXT DRAIN	CH4	14-19-205-017	0.02159	0.00	2.70	2.70
D0220	PONTIAC CREEK EXT DRAIN	CH4	14-19-205-018	0.02285	0.00	2.86	2.86
D0220	PONTIAC CREEK EXT DRAIN	CH4	14-19-205-019	0.02794	0.00	3.49	3.49
D0220	PONTIAC CREEK EXT DRAIN	CH4	14-19-205-020	0.02635	0.00	3.29	3.29
D0220	PONTIAC CREEK EXT DRAIN	CH4	14-19-205-021	0.02592	0.00	3.24	3.24
D0220	PONTIAC CREEK EXT DRAIN	CH4	14-19-205-022	0.01742	0.00	2.18	2.18
D0220	PONTIAC CREEK EXT DRAIN	CH4	14-19-205-023	0.01742	0.00	2.18	2.18
D0220	PONTIAC CREEK EXT DRAIN	CH4	14-19-205-024	0.01742	0.00	2.18	2.18
D0220	PONTIAC CREEK EXT DRAIN	CH4	14-19-205-025	0.01742	0.00	2.18	2.18
D0220	PONTIAC CREEK EXT DRAIN	CH4	14-19-205-026	0.01742	0.00	2.18	2.18
D0220	PONTIAC CREEK EXT DRAIN	CH4	14-19-205-027	0.01742	0.00	2.18	2.18
D0220	PONTIAC CREEK EXT DRAIN	CH4	14-19-205-028	0.01742	0.00	2.18	2.18
D0220	PONTIAC CREEK EXT DRAIN	CH4	14-19-205-029	0.01742	0.00	2.18	2.18
D0220	PONTIAC CREEK EXT DRAIN	CH4	14-19-205-030	0.01742	0.00	2.18	2.18
D0220	PONTIAC CREEK EXT DRAIN	CH4	14-19-205-031	0.01742	0.00	2.18	2.18
D0220	PONTIAC CREEK EXT DRAIN	CH4	14-19-205-034	0.01742	0.00	2.18	2.18
D0220	PONTIAC CREEK EXT DRAIN	CH4	14-19-205-035	0.01742	0.00	2.18	2.18
D0220	PONTIAC CREEK EXT DRAIN	CH4	14-19-205-036	0.01742	0.00	2.18	2.18
D0220	PONTIAC CREEK EXT DRAIN	CH4	14-19-205-037	0.01742	0.00	2.18	2.18
D0220	PONTIAC CREEK EXT DRAIN	CH4	14-19-205-038	0.11860	0.00	14.83	14.83
D0220	PONTIAC CREEK EXT DRAIN	CH4	14-19-205-039	0.10643	0.00	13.30	13.30
D0220	PONTIAC CREEK EXT DRAIN	CH4	14-19-205-040	0.04451	0.00	5.56	5.56
D0220	PONTIAC CREEK EXT DRAIN	CH4	14-19-254-001	0.02028	0.00	2.54	2.54
D0220	PONTIAC CREEK EXT DRAIN	CH4	14-19-254-002	0.02028	0.00	2.54	2.54
D0220	PONTIAC CREEK EXT DRAIN	CH4	14-19-254-003	0.02028	0.00	2.54	2.54
D0220	PONTIAC CREEK EXT DRAIN	CH4	14-19-254-004	0.02028	0.00	2.54	2.54
D0220	PONTIAC CREEK EXT DRAIN	CH4	CVT	13.16700	1,645.88	0.00	1,645.88
D0258	SINKING BRIDGE DRAIN	CH4	14-05-427-001	0.01467	0.00	2.93	2.93
D0258	SINKING BRIDGE DRAIN	CH4	14-05-427-002	0.06947	0.00	13.90	13.90
D0258	SINKING BRIDGE DRAIN	CH4	14-05-427-003	0.03608	0.00	7.22	7.22

OAKLAND COUNTY WATER RESOURCES COMMISSIONER
 2023 DRAIN AND LAKE LEVEL ASSESSMENT ROLLS
 DETAIL PARCELS BY COMMUNITY REPORT CVT PONTIAC

SAD	SAD NAME	CHAP	PIN	PERCENT	ATLARGE	PROPERTY	TOTAL
D0258	SINKING BRIDGE DRAIN	CH4	14-08-276-001	0.68014	0.00	136.03	136.03
D0258	SINKING BRIDGE DRAIN	CH4	14-08-301-004	0.00954	0.00	1.91	1.91
D0258	SINKING BRIDGE DRAIN	CH4	14-08-301-005	0.01043	0.00	2.09	2.09
D0258	SINKING BRIDGE DRAIN	CH4	14-08-301-009	0.29930	0.00	59.86	59.86
D0258	SINKING BRIDGE DRAIN	CH4	14-08-301-010	0.35329	0.00	70.66	70.66
D0258	SINKING BRIDGE DRAIN	CH4	14-08-301-011	0.10464	0.00	20.93	20.93
D0258	SINKING BRIDGE DRAIN	CH4	14-08-301-012	0.31502	0.00	63.00	63.00
D0258	SINKING BRIDGE DRAIN	CH4	14-08-301-013	0.17340	0.00	34.68	34.68
D0258	SINKING BRIDGE DRAIN	CH4	14-08-302-003	0.00540	0.00	1.08	1.08
D0258	SINKING BRIDGE DRAIN	CH4	14-08-302-005	0.00325	0.00	0.65	0.65
D0258	SINKING BRIDGE DRAIN	CH4	14-08-302-006	0.00689	0.00	1.38	1.38
D0258	SINKING BRIDGE DRAIN	CH4	14-08-302-007	0.00319	0.00	0.64	0.64
D0258	SINKING BRIDGE DRAIN	CH4	14-08-302-008	0.00169	0.00	0.34	0.34
D0258	SINKING BRIDGE DRAIN	CH4	14-08-326-001	0.05800	0.00	11.60	11.60
D0258	SINKING BRIDGE DRAIN	CH4	14-08-327-001	0.00489	0.00	0.98	0.98
D0258	SINKING BRIDGE DRAIN	CH4	14-08-327-002	0.00204	0.00	0.41	0.41
D0258	SINKING BRIDGE DRAIN	CH4	14-08-327-005	0.00840	0.00	1.68	1.68
D0258	SINKING BRIDGE DRAIN	CH4	14-08-327-006	0.06809	0.00	13.62	13.62
D0258	SINKING BRIDGE DRAIN	CH4	14-08-351-001	0.00336	0.00	0.67	0.67
D0258	SINKING BRIDGE DRAIN	CH4	14-08-351-002	0.00336	0.00	0.67	0.67
D0258	SINKING BRIDGE DRAIN	CH4	14-08-351-003	0.00336	0.00	0.67	0.67
D0258	SINKING BRIDGE DRAIN	CH4	14-08-351-004	0.00260	0.00	0.52	0.52
D0258	SINKING BRIDGE DRAIN	CH4	14-08-351-005	0.00232	0.00	0.46	0.46
D0258	SINKING BRIDGE DRAIN	CH4	14-08-351-006	0.00260	0.00	0.52	0.52
D0258	SINKING BRIDGE DRAIN	CH4	14-08-351-007	0.00260	0.00	0.52	0.52
D0258	SINKING BRIDGE DRAIN	CH4	14-08-351-008	0.00336	0.00	0.67	0.67
D0258	SINKING BRIDGE DRAIN	CH4	14-08-351-009	0.00336	0.00	0.67	0.67
D0258	SINKING BRIDGE DRAIN	CH4	14-08-351-010	0.00260	0.00	0.52	0.52
D0258	SINKING BRIDGE DRAIN	CH4	14-08-351-011	0.00260	0.00	0.52	0.52
D0258	SINKING BRIDGE DRAIN	CH4	14-08-351-017	0.00395	0.00	0.79	0.79
D0258	SINKING BRIDGE DRAIN	CH4	14-08-351-018	0.00336	0.00	0.67	0.67
D0258	SINKING BRIDGE DRAIN	CH4	14-08-351-019	0.00336	0.00	0.67	0.67
D0258	SINKING BRIDGE DRAIN	CH4	14-08-376-001	0.00336	0.00	0.67	0.67
D0258	SINKING BRIDGE DRAIN	CH4	14-08-376-002	0.00336	0.00	0.67	0.67
D0258	SINKING BRIDGE DRAIN	CH4	14-08-376-003	0.00336	0.00	0.67	0.67
D0258	SINKING BRIDGE DRAIN	CH4	14-08-376-004	0.00232	0.00	0.46	0.46
D0258	SINKING BRIDGE DRAIN	CH4	14-08-376-005	0.00232	0.00	0.46	0.46
D0258	SINKING BRIDGE DRAIN	CH4	14-08-376-006	0.00336	0.00	0.67	0.67
D0258	SINKING BRIDGE DRAIN	CH4	14-08-376-007	0.00232	0.00	0.46	0.46
D0258	SINKING BRIDGE DRAIN	CH4	14-08-376-008	0.00336	0.00	0.67	0.67
D0258	SINKING BRIDGE DRAIN	CH4	14-08-376-009	0.00232	0.00	0.46	0.46
D0258	SINKING BRIDGE DRAIN	CH4	14-08-376-010	0.00232	0.00	0.46	0.46
D0258	SINKING BRIDGE DRAIN	CH4	14-08-376-011	0.00232	0.00	0.46	0.46
D0258	SINKING BRIDGE DRAIN	CH4	14-08-376-012	0.00232	0.00	0.46	0.46
D0258	SINKING BRIDGE DRAIN	CH4	14-08-376-013	0.00232	0.00	0.46	0.46
D0258	SINKING BRIDGE DRAIN	CH4	14-08-376-014	0.00232	0.00	0.46	0.46
D0258	SINKING BRIDGE DRAIN	CH4	14-08-376-015	0.00232	0.00	0.46	0.46
D0258	SINKING BRIDGE DRAIN	CH4	14-08-376-016	0.00232	0.00	0.46	0.46
D0258	SINKING BRIDGE DRAIN	CH4	14-08-376-017	0.00232	0.00	0.46	0.46
D0258	SINKING BRIDGE DRAIN	CH4	14-08-377-008	0.00232	0.00	0.46	0.46
D0258	SINKING BRIDGE DRAIN	CH4	14-08-377-009	0.00232	0.00	0.46	0.46
D0258	SINKING BRIDGE DRAIN	CH4	14-08-377-010	0.00232	0.00	0.46	0.46

OAKLAND COUNTY WATER RESOURCES COMMISSIONER
 2023 DRAIN AND LAKE LEVEL ASSESSMENT ROLLS
 DETAIL PARCELS BY COMMUNITY REPORT CVT PONTIAC

SAD	SAD NAME	CHAP	PIN	PERCENT	ATLARGE	PROPERTY	TOTAL
D0258	SINKING BRIDGE DRAIN	CH4	14-08-377-011	0.00395	0.00	0.79	0.79
D0258	SINKING BRIDGE DRAIN	CH4	14-08-377-012	0.00232	0.00	0.46	0.46
D0258	SINKING BRIDGE DRAIN	CH4	14-08-377-013	0.00232	0.00	0.46	0.46
D0258	SINKING BRIDGE DRAIN	CH4	14-08-377-014	0.00336	0.00	0.67	0.67
D0258	SINKING BRIDGE DRAIN	CH4	14-08-377-015	0.00232	0.00	0.46	0.46
D0258	SINKING BRIDGE DRAIN	CH4	14-08-377-016	0.00232	0.00	0.46	0.46
D0258	SINKING BRIDGE DRAIN	CH4	14-08-377-025	0.00336	0.00	0.67	0.67
D0258	SINKING BRIDGE DRAIN	CH4	14-08-377-026	0.00336	0.00	0.67	0.67
D0258	SINKING BRIDGE DRAIN	CH4	14-08-377-027	0.00232	0.00	0.46	0.46
D0258	SINKING BRIDGE DRAIN	CH4	14-08-377-028	0.00232	0.00	0.46	0.46
D0258	SINKING BRIDGE DRAIN	CH4	14-08-377-029	0.00336	0.00	0.67	0.67
D0258	SINKING BRIDGE DRAIN	CH4	14-08-377-033	0.00232	0.00	0.46	0.46
D0258	SINKING BRIDGE DRAIN	CH4	14-08-377-034	0.00232	0.00	0.46	0.46
D0258	SINKING BRIDGE DRAIN	CH4	14-08-377-035	0.00336	0.00	0.67	0.67
D0258	SINKING BRIDGE DRAIN	CH4	14-08-378-008	0.00336	0.00	0.67	0.67
D0258	SINKING BRIDGE DRAIN	CH4	14-08-378-009	0.00336	0.00	0.67	0.67
D0258	SINKING BRIDGE DRAIN	CH4	14-08-378-010	0.00336	0.00	0.67	0.67
D0258	SINKING BRIDGE DRAIN	CH4	14-08-378-011	0.00232	0.00	0.46	0.46
D0258	SINKING BRIDGE DRAIN	CH4	14-08-378-012	0.00336	0.00	0.67	0.67
D0258	SINKING BRIDGE DRAIN	CH4	14-08-378-015	0.00232	0.00	0.46	0.46
D0258	SINKING BRIDGE DRAIN	CH4	14-08-378-024	0.00232	0.00	0.46	0.46
D0258	SINKING BRIDGE DRAIN	CH4	14-08-378-025	0.00232	0.00	0.46	0.46
D0258	SINKING BRIDGE DRAIN	CH4	14-08-378-026	0.00232	0.00	0.46	0.46
D0258	SINKING BRIDGE DRAIN	CH4	14-08-378-027	0.00232	0.00	0.46	0.46
D0258	SINKING BRIDGE DRAIN	CH4	14-08-378-028	0.00336	0.00	0.67	0.67
D0258	SINKING BRIDGE DRAIN	CH4	14-08-378-029	0.00395	0.00	0.79	0.79
D0258	SINKING BRIDGE DRAIN	CH4	14-08-378-030	0.00232	0.00	0.46	0.46
D0258	SINKING BRIDGE DRAIN	CH4	14-08-378-031	0.00336	0.00	0.67	0.67
D0258	SINKING BRIDGE DRAIN	CH4	14-08-378-032	0.00336	0.00	0.67	0.67
D0258	SINKING BRIDGE DRAIN	CH4	14-08-379-010	0.00336	0.00	0.67	0.67
D0258	SINKING BRIDGE DRAIN	CH4	14-08-379-011	0.00232	0.00	0.46	0.46
D0258	SINKING BRIDGE DRAIN	CH4	14-08-379-012	0.00232	0.00	0.46	0.46
D0258	SINKING BRIDGE DRAIN	CH4	14-08-379-013	0.00232	0.00	0.46	0.46
D0258	SINKING BRIDGE DRAIN	CH4	14-08-379-014	0.00336	0.00	0.67	0.67
D0258	SINKING BRIDGE DRAIN	CH4	14-08-379-015	0.00336	0.00	0.67	0.67
D0258	SINKING BRIDGE DRAIN	CH4	14-08-379-016	0.00232	0.00	0.46	0.46
D0258	SINKING BRIDGE DRAIN	CH4	14-08-379-017	0.00232	0.00	0.46	0.46
D0258	SINKING BRIDGE DRAIN	CH4	14-08-380-009	0.00232	0.00	0.46	0.46
D0258	SINKING BRIDGE DRAIN	CH4	14-08-380-010	0.00232	0.00	0.46	0.46
D0258	SINKING BRIDGE DRAIN	CH4	14-08-380-011	0.00232	0.00	0.46	0.46
D0258	SINKING BRIDGE DRAIN	CH4	14-08-380-012	0.00232	0.00	0.46	0.46
D0258	SINKING BRIDGE DRAIN	CH4	14-08-380-013	0.00232	0.00	0.46	0.46
D0258	SINKING BRIDGE DRAIN	CH4	14-08-380-016	0.00232	0.00	0.46	0.46
D0258	SINKING BRIDGE DRAIN	CH4	14-08-380-017	0.00232	0.00	0.46	0.46
D0258	SINKING BRIDGE DRAIN	CH4	14-08-380-018	0.00232	0.00	0.46	0.46
D0258	SINKING BRIDGE DRAIN	CH4	14-08-380-019	0.00232	0.00	0.46	0.46
D0258	SINKING BRIDGE DRAIN	CH4	14-08-380-020	0.00232	0.00	0.46	0.46
D0258	SINKING BRIDGE DRAIN	CH4	14-08-380-027	0.01081	0.00	2.16	2.16
D0258	SINKING BRIDGE DRAIN	CH4	14-08-380-028	0.00441	0.00	0.88	0.88
D0258	SINKING BRIDGE DRAIN	CH4	14-08-380-029	0.00274	0.00	0.55	0.55
D0258	SINKING BRIDGE DRAIN	CH4	14-08-380-030	0.00133	0.00	0.27	0.27
D0258	SINKING BRIDGE DRAIN	CH4	14-08-380-034	0.00262	0.00	0.53	0.53

OAKLAND COUNTY WATER RESOURCES COMMISSIONER
 2023 DRAIN AND LAKE LEVEL ASSESSMENT ROLLS
 DETAIL PARCELS BY COMMUNITY REPORT CVT PONTIAC

SAD	SAD NAME	CHAP	PIN	PERCENT	ATLARGE	PROPERTY	TOTAL
D0258	SINKING BRIDGE DRAIN	CH4	14-08-380-035	0.00159	0.00	0.32	0.32
D0258	SINKING BRIDGE DRAIN	CH4	14-08-380-036	0.00192	0.00	0.38	0.38
D0258	SINKING BRIDGE DRAIN	CH4	14-08-380-042	0.00336	0.00	0.67	0.67
D0258	SINKING BRIDGE DRAIN	CH4	14-08-380-043	0.00775	0.00	1.55	1.55
D0258	SINKING BRIDGE DRAIN	CH4	14-08-381-001	0.00232	0.00	0.46	0.46
D0258	SINKING BRIDGE DRAIN	CH4	14-08-381-002	0.00232	0.00	0.46	0.46
D0258	SINKING BRIDGE DRAIN	CH4	14-08-381-003	0.00232	0.00	0.46	0.46
D0258	SINKING BRIDGE DRAIN	CH4	14-08-381-006	0.00232	0.00	0.46	0.46
D0258	SINKING BRIDGE DRAIN	CH4	14-08-381-008	0.00232	0.00	0.46	0.46
D0258	SINKING BRIDGE DRAIN	CH4	14-08-381-009	0.00232	0.00	0.46	0.46
D0258	SINKING BRIDGE DRAIN	CH4	14-08-381-010	0.00395	0.00	0.79	0.79
D0258	SINKING BRIDGE DRAIN	CH4	14-08-381-011	0.00395	0.00	0.79	0.79
D0258	SINKING BRIDGE DRAIN	CH4	14-08-381-012	0.00336	0.00	0.67	0.67
D0258	SINKING BRIDGE DRAIN	CH4	14-08-381-013	0.00336	0.00	0.67	0.67
D0258	SINKING BRIDGE DRAIN	CH4	14-08-382-001	0.00232	0.00	0.46	0.46
D0258	SINKING BRIDGE DRAIN	CH4	14-08-382-002	0.00232	0.00	0.46	0.46
D0258	SINKING BRIDGE DRAIN	CH4	14-08-382-003	0.00232	0.00	0.46	0.46
D0258	SINKING BRIDGE DRAIN	CH4	14-08-382-004	0.00232	0.00	0.46	0.46
D0258	SINKING BRIDGE DRAIN	CH4	14-08-382-005	0.00232	0.00	0.46	0.46
D0258	SINKING BRIDGE DRAIN	CH4	14-08-382-007	0.00232	0.00	0.46	0.46
D0258	SINKING BRIDGE DRAIN	CH4	14-08-382-008	0.00232	0.00	0.46	0.46
D0258	SINKING BRIDGE DRAIN	CH4	14-08-382-009	0.00232	0.00	0.46	0.46
D0258	SINKING BRIDGE DRAIN	CH4	14-08-382-010	0.00232	0.00	0.46	0.46
D0258	SINKING BRIDGE DRAIN	CH4	14-08-382-011	0.00336	0.00	0.67	0.67
D0258	SINKING BRIDGE DRAIN	CH4	14-08-382-012	0.00232	0.00	0.46	0.46
D0258	SINKING BRIDGE DRAIN	CH4	14-08-382-013	0.00336	0.00	0.67	0.67
D0258	SINKING BRIDGE DRAIN	CH4	14-08-382-014	0.00232	0.00	0.46	0.46
D0258	SINKING BRIDGE DRAIN	CH4	14-08-382-015	0.00232	0.00	0.46	0.46
D0258	SINKING BRIDGE DRAIN	CH4	14-08-382-018	0.00232	0.00	0.46	0.46
D0258	SINKING BRIDGE DRAIN	CH4	14-08-382-019	0.00232	0.00	0.46	0.46
D0258	SINKING BRIDGE DRAIN	CH4	14-08-382-020	0.00232	0.00	0.46	0.46
D0258	SINKING BRIDGE DRAIN	CH4	14-08-382-021	0.00232	0.00	0.46	0.46
D0258	SINKING BRIDGE DRAIN	CH4	14-08-382-022	0.00232	0.00	0.46	0.46
D0258	SINKING BRIDGE DRAIN	CH4	14-08-382-023	0.00232	0.00	0.46	0.46
D0258	SINKING BRIDGE DRAIN	CH4	14-08-382-024	0.00232	0.00	0.46	0.46
D0258	SINKING BRIDGE DRAIN	CH4	14-08-382-025	0.00395	0.00	0.79	0.79
D0258	SINKING BRIDGE DRAIN	CH4	14-08-382-026	0.00395	0.00	0.79	0.79
D0258	SINKING BRIDGE DRAIN	CH4	14-08-382-027	0.00395	0.00	0.79	0.79
D0258	SINKING BRIDGE DRAIN	CH4	14-08-382-028	0.00395	0.00	0.79	0.79
D0258	SINKING BRIDGE DRAIN	CH4	14-08-382-031	0.00395	0.00	0.79	0.79
D0258	SINKING BRIDGE DRAIN	CH4	14-08-383-001	0.00336	0.00	0.67	0.67
D0258	SINKING BRIDGE DRAIN	CH4	14-08-383-002	0.00336	0.00	0.67	0.67
D0258	SINKING BRIDGE DRAIN	CH4	14-08-383-003	0.00232	0.00	0.46	0.46
D0258	SINKING BRIDGE DRAIN	CH4	14-08-383-004	0.00232	0.00	0.46	0.46
D0258	SINKING BRIDGE DRAIN	CH4	14-08-383-005	0.00232	0.00	0.46	0.46
D0258	SINKING BRIDGE DRAIN	CH4	14-08-383-006	0.00232	0.00	0.46	0.46
D0258	SINKING BRIDGE DRAIN	CH4	14-08-383-007	0.00232	0.00	0.46	0.46
D0258	SINKING BRIDGE DRAIN	CH4	14-08-383-008	0.00232	0.00	0.46	0.46
D0258	SINKING BRIDGE DRAIN	CH4	14-08-383-009	0.00232	0.00	0.46	0.46
D0258	SINKING BRIDGE DRAIN	CH4	14-08-383-010	0.00232	0.00	0.46	0.46
D0258	SINKING BRIDGE DRAIN	CH4	14-08-383-013	0.00232	0.00	0.46	0.46
D0258	SINKING BRIDGE DRAIN	CH4	14-08-383-014	0.00232	0.00	0.46	0.46

OAKLAND COUNTY WATER RESOURCES COMMISSIONER
 2023 DRAIN AND LAKE LEVEL ASSESSMENT ROLLS
 DETAIL PARCELS BY COMMUNITY REPORT CVT PONTIAC

SAD	SAD NAME	CHAP	PIN	PERCENT	ATLARGE	PROPERTY	TOTAL
D0258	SINKING BRIDGE DRAIN	CH4	14-08-383-015	0.00232	0.00	0.46	0.46
D0258	SINKING BRIDGE DRAIN	CH4	14-08-383-016	0.00232	0.00	0.46	0.46
D0258	SINKING BRIDGE DRAIN	CH4	14-08-383-017	0.00232	0.00	0.46	0.46
D0258	SINKING BRIDGE DRAIN	CH4	14-08-383-018	0.00336	0.00	0.67	0.67
D0258	SINKING BRIDGE DRAIN	CH4	14-08-383-019	0.00232	0.00	0.46	0.46
D0258	SINKING BRIDGE DRAIN	CH4	14-08-383-020	0.00232	0.00	0.46	0.46
D0258	SINKING BRIDGE DRAIN	CH4	14-08-383-021	0.00232	0.00	0.46	0.46
D0258	SINKING BRIDGE DRAIN	CH4	14-08-383-022	0.00395	0.00	0.79	0.79
D0258	SINKING BRIDGE DRAIN	CH4	14-08-383-023	0.00395	0.00	0.79	0.79
D0258	SINKING BRIDGE DRAIN	CH4	14-08-383-024	0.00395	0.00	0.79	0.79
D0258	SINKING BRIDGE DRAIN	CH4	14-08-383-025	0.00336	0.00	0.67	0.67
D0258	SINKING BRIDGE DRAIN	CH4	14-08-383-026	0.00395	0.00	0.79	0.79
D0258	SINKING BRIDGE DRAIN	CH4	14-08-384-001	0.00336	0.00	0.67	0.67
D0258	SINKING BRIDGE DRAIN	CH4	14-08-384-002	0.00232	0.00	0.46	0.46
D0258	SINKING BRIDGE DRAIN	CH4	14-08-384-003	0.00232	0.00	0.46	0.46
D0258	SINKING BRIDGE DRAIN	CH4	14-08-384-004	0.00232	0.00	0.46	0.46
D0258	SINKING BRIDGE DRAIN	CH4	14-08-384-005	0.00232	0.00	0.46	0.46
D0258	SINKING BRIDGE DRAIN	CH4	14-08-384-006	0.00232	0.00	0.46	0.46
D0258	SINKING BRIDGE DRAIN	CH4	14-08-384-007	0.00232	0.00	0.46	0.46
D0258	SINKING BRIDGE DRAIN	CH4	14-08-384-008	0.00232	0.00	0.46	0.46
D0258	SINKING BRIDGE DRAIN	CH4	14-08-384-009	0.00336	0.00	0.67	0.67
D0258	SINKING BRIDGE DRAIN	CH4	14-08-384-010	0.00232	0.00	0.46	0.46
D0258	SINKING BRIDGE DRAIN	CH4	14-08-384-011	0.00232	0.00	0.46	0.46
D0258	SINKING BRIDGE DRAIN	CH4	14-08-384-012	0.00336	0.00	0.67	0.67
D0258	SINKING BRIDGE DRAIN	CH4	14-08-384-013	0.00336	0.00	0.67	0.67
D0258	SINKING BRIDGE DRAIN	CH4	14-08-384-014	0.00232	0.00	0.46	0.46
D0258	SINKING BRIDGE DRAIN	CH4	14-08-384-015	0.00232	0.00	0.46	0.46
D0258	SINKING BRIDGE DRAIN	CH4	14-08-384-016	0.00232	0.00	0.46	0.46
D0258	SINKING BRIDGE DRAIN	CH4	14-08-384-017	0.00232	0.00	0.46	0.46
D0258	SINKING BRIDGE DRAIN	CH4	14-08-384-020	0.00395	0.00	0.79	0.79
D0258	SINKING BRIDGE DRAIN	CH4	14-08-384-021	0.00395	0.00	0.79	0.79
D0258	SINKING BRIDGE DRAIN	CH4	14-08-384-022	0.00336	0.00	0.67	0.67
D0258	SINKING BRIDGE DRAIN	CH4	14-08-385-003	0.00232	0.00	0.46	0.46
D0258	SINKING BRIDGE DRAIN	CH4	14-08-385-006	0.00232	0.00	0.46	0.46
D0258	SINKING BRIDGE DRAIN	CH4	14-08-385-007	0.00232	0.00	0.46	0.46
D0258	SINKING BRIDGE DRAIN	CH4	14-08-385-008	0.00232	0.00	0.46	0.46
D0258	SINKING BRIDGE DRAIN	CH4	14-08-385-009	0.00232	0.00	0.46	0.46
D0258	SINKING BRIDGE DRAIN	CH4	14-08-385-012	0.00336	0.00	0.67	0.67
D0258	SINKING BRIDGE DRAIN	CH4	14-08-385-015	0.00066	0.00	0.13	0.13
D0258	SINKING BRIDGE DRAIN	CH4	14-08-385-019	0.00416	0.00	0.83	0.83
D0258	SINKING BRIDGE DRAIN	CH4	14-08-385-020	0.00358	0.00	0.72	0.72
D0258	SINKING BRIDGE DRAIN	CH4	14-08-385-021	0.00707	0.00	1.42	1.42
D0258	SINKING BRIDGE DRAIN	CH4	14-08-385-022	0.00358	0.00	0.72	0.72
D0258	SINKING BRIDGE DRAIN	CH4	14-08-385-023	0.00118	0.00	0.24	0.24
D0258	SINKING BRIDGE DRAIN	CH4	14-08-385-024	0.00836	0.00	1.67	1.67
D0258	SINKING BRIDGE DRAIN	CH4	14-08-385-026	0.00336	0.00	0.67	0.67
D0258	SINKING BRIDGE DRAIN	CH4	14-08-385-027	0.00336	0.00	0.67	0.67
D0258	SINKING BRIDGE DRAIN	CH4	14-08-385-028	0.03351	0.00	6.70	6.70
D0258	SINKING BRIDGE DRAIN	CH4	14-08-385-029	0.00066	0.00	0.13	0.13
D0258	SINKING BRIDGE DRAIN	CH4	14-08-385-030	0.00336	0.00	0.67	0.67
D0258	SINKING BRIDGE DRAIN	CH4	14-08-401-003	0.05389	0.00	10.78	10.78
D0258	SINKING BRIDGE DRAIN	CH4	14-08-402-001	0.02618	0.00	5.24	5.24

OAKLAND COUNTY WATER RESOURCES COMMISSIONER
 2023 DRAIN AND LAKE LEVEL ASSESSMENT ROLLS
 DETAIL PARCELS BY COMMUNITY REPORT CVT PONTIAC

SAD	SAD NAME	CHAP	PIN	PERCENT	ATLARGE	PROPERTY	TOTAL
D0258	SINKING BRIDGE DRAIN	CH4	14-08-402-002	0.02271	0.00	4.54	4.54
D0258	SINKING BRIDGE DRAIN	CH4	14-08-402-003	0.00266	0.00	0.53	0.53
D0258	SINKING BRIDGE DRAIN	CH4	14-08-402-004	0.00266	0.00	0.53	0.53
D0258	SINKING BRIDGE DRAIN	CH4	14-08-402-005	0.00277	0.00	0.55	0.55
D0258	SINKING BRIDGE DRAIN	CH4	14-08-402-006	0.00277	0.00	0.55	0.55
D0258	SINKING BRIDGE DRAIN	CH4	14-08-402-007	0.00277	0.00	0.55	0.55
D0258	SINKING BRIDGE DRAIN	CH4	14-08-402-008	0.00277	0.00	0.55	0.55
D0258	SINKING BRIDGE DRAIN	CH4	14-08-402-009	0.00277	0.00	0.55	0.55
D0258	SINKING BRIDGE DRAIN	CH4	14-08-402-010	0.00277	0.00	0.55	0.55
D0258	SINKING BRIDGE DRAIN	CH4	14-08-402-011	0.00277	0.00	0.55	0.55
D0258	SINKING BRIDGE DRAIN	CH4	14-08-402-012	0.00277	0.00	0.55	0.55
D0258	SINKING BRIDGE DRAIN	CH4	14-08-402-013	0.00277	0.00	0.55	0.55
D0258	SINKING BRIDGE DRAIN	CH4	14-08-402-014	0.00277	0.00	0.55	0.55
D0258	SINKING BRIDGE DRAIN	CH4	14-08-402-015	0.00277	0.00	0.55	0.55
D0258	SINKING BRIDGE DRAIN	CH4	14-08-402-016	0.00277	0.00	0.55	0.55
D0258	SINKING BRIDGE DRAIN	CH4	14-08-402-017	0.00277	0.00	0.55	0.55
D0258	SINKING BRIDGE DRAIN	CH4	14-08-403-001	0.00277	0.00	0.55	0.55
D0258	SINKING BRIDGE DRAIN	CH4	14-08-403-002	0.00277	0.00	0.55	0.55
D0258	SINKING BRIDGE DRAIN	CH4	14-08-403-003	0.00277	0.00	0.55	0.55
D0258	SINKING BRIDGE DRAIN	CH4	14-08-403-004	0.00277	0.00	0.55	0.55
D0258	SINKING BRIDGE DRAIN	CH4	14-08-403-005	0.00277	0.00	0.55	0.55
D0258	SINKING BRIDGE DRAIN	CH4	14-08-404-001	0.00277	0.00	0.55	0.55
D0258	SINKING BRIDGE DRAIN	CH4	14-08-404-002	0.00277	0.00	0.55	0.55
D0258	SINKING BRIDGE DRAIN	CH4	14-08-404-003	0.00277	0.00	0.55	0.55
D0258	SINKING BRIDGE DRAIN	CH4	14-08-404-004	0.00277	0.00	0.55	0.55
D0258	SINKING BRIDGE DRAIN	CH4	14-08-404-005	0.00277	0.00	0.55	0.55
D0258	SINKING BRIDGE DRAIN	CH4	14-08-404-006	0.00277	0.00	0.55	0.55
D0258	SINKING BRIDGE DRAIN	CH4	14-08-404-007	0.00277	0.00	0.55	0.55
D0258	SINKING BRIDGE DRAIN	CH4	14-08-404-008	0.00277	0.00	0.55	0.55
D0258	SINKING BRIDGE DRAIN	CH4	14-08-404-009	0.00277	0.00	0.55	0.55
D0258	SINKING BRIDGE DRAIN	CH4	14-08-404-010	0.00277	0.00	0.55	0.55
D0258	SINKING BRIDGE DRAIN	CH4	14-08-404-011	0.00277	0.00	0.55	0.55
D0258	SINKING BRIDGE DRAIN	CH4	14-08-404-012	0.00277	0.00	0.55	0.55
D0258	SINKING BRIDGE DRAIN	CH4	14-08-404-013	0.00277	0.00	0.55	0.55
D0258	SINKING BRIDGE DRAIN	CH4	14-08-404-014	0.00277	0.00	0.55	0.55
D0258	SINKING BRIDGE DRAIN	CH4	14-08-404-015	0.00277	0.00	0.55	0.55
D0258	SINKING BRIDGE DRAIN	CH4	14-08-405-001	0.00277	0.00	0.55	0.55
D0258	SINKING BRIDGE DRAIN	CH4	14-08-405-002	0.00277	0.00	0.55	0.55
D0258	SINKING BRIDGE DRAIN	CH4	14-08-405-003	0.00277	0.00	0.55	0.55
D0258	SINKING BRIDGE DRAIN	CH4	14-08-405-004	0.00277	0.00	0.55	0.55
D0258	SINKING BRIDGE DRAIN	CH4	14-08-405-005	0.00277	0.00	0.55	0.55
D0258	SINKING BRIDGE DRAIN	CH4	14-08-426-001	0.57826	0.00	115.65	115.65
D0258	SINKING BRIDGE DRAIN	CH4	14-08-452-004	0.00277	0.00	0.55	0.55
D0258	SINKING BRIDGE DRAIN	CH4	14-08-452-005	0.00277	0.00	0.55	0.55
D0258	SINKING BRIDGE DRAIN	CH4	14-08-452-006	0.00277	0.00	0.55	0.55
D0258	SINKING BRIDGE DRAIN	CH4	14-08-452-007	0.00277	0.00	0.55	0.55
D0258	SINKING BRIDGE DRAIN	CH4	14-08-452-008	0.00277	0.00	0.55	0.55
D0258	SINKING BRIDGE DRAIN	CH4	14-08-452-009	0.00277	0.00	0.55	0.55
D0258	SINKING BRIDGE DRAIN	CH4	14-08-452-010	0.00529	0.00	1.06	1.06
D0258	SINKING BRIDGE DRAIN	CH4	14-08-452-013	0.00277	0.00	0.55	0.55
D0258	SINKING BRIDGE DRAIN	CH4	14-08-452-014	0.00277	0.00	0.55	0.55
D0258	SINKING BRIDGE DRAIN	CH4	14-08-452-015	0.00277	0.00	0.55	0.55

OAKLAND COUNTY WATER RESOURCES COMMISSIONER
 2023 DRAIN AND LAKE LEVEL ASSESSMENT ROLLS
 DETAIL PARCELS BY COMMUNITY REPORT CVT PONTIAC

SAD	SAD NAME	CHAP	PIN	PERCENT	ATLARGE	PROPERTY	TOTAL
D0258	SINKING BRIDGE DRAIN	CH4	14-08-452-016	0.00277	0.00	0.55	0.55
D0258	SINKING BRIDGE DRAIN	CH4	14-08-452-017	0.00277	0.00	0.55	0.55
D0258	SINKING BRIDGE DRAIN	CH4	14-08-452-018	0.00277	0.00	0.55	0.55
D0258	SINKING BRIDGE DRAIN	CH4	14-08-452-019	0.00488	0.00	0.98	0.98
D0258	SINKING BRIDGE DRAIN	CH4	14-08-452-020	0.00277	0.00	0.55	0.55
D0258	SINKING BRIDGE DRAIN	CH4	14-08-452-021	0.00277	0.00	0.55	0.55
D0258	SINKING BRIDGE DRAIN	CH4	14-08-452-022	0.00277	0.00	0.55	0.55
D0258	SINKING BRIDGE DRAIN	CH4	14-08-452-025	0.00277	0.00	0.55	0.55
D0258	SINKING BRIDGE DRAIN	CH4	14-08-452-026	0.00277	0.00	0.55	0.55
D0258	SINKING BRIDGE DRAIN	CH4	14-08-452-027	0.00370	0.00	0.74	0.74
D0258	SINKING BRIDGE DRAIN	CH4	14-08-452-028	0.00310	0.00	0.62	0.62
D0258	SINKING BRIDGE DRAIN	CH4	14-08-452-030	0.01442	0.00	2.88	2.88
D0258	SINKING BRIDGE DRAIN	CH4	14-08-452-031	0.00367	0.00	0.73	0.73
D0258	SINKING BRIDGE DRAIN	CH4	14-08-452-032	0.01056	0.00	2.11	2.11
D0258	SINKING BRIDGE DRAIN	CH4	14-08-452-033	0.00277	0.00	0.55	0.55
D0258	SINKING BRIDGE DRAIN	CH4	14-08-452-034	0.00434	0.00	0.87	0.87
D0258	SINKING BRIDGE DRAIN	CH4	14-08-453-002	0.00656	0.00	1.31	1.31
D0258	SINKING BRIDGE DRAIN	CH4	14-08-453-004	0.00277	0.00	0.55	0.55
D0258	SINKING BRIDGE DRAIN	CH4	14-08-453-005	0.00429	0.00	0.86	0.86
D0258	SINKING BRIDGE DRAIN	CH4	14-08-453-006	0.00479	0.00	0.96	0.96
D0258	SINKING BRIDGE DRAIN	CH4	14-08-453-007	0.00277	0.00	0.55	0.55
D0258	SINKING BRIDGE DRAIN	CH4	14-08-453-009	0.00277	0.00	0.55	0.55
D0258	SINKING BRIDGE DRAIN	CH4	14-08-453-010	0.00277	0.00	0.55	0.55
D0258	SINKING BRIDGE DRAIN	CH4	14-08-453-011	0.00277	0.00	0.55	0.55
D0258	SINKING BRIDGE DRAIN	CH4	14-08-453-012	0.00277	0.00	0.55	0.55
D0258	SINKING BRIDGE DRAIN	CH4	14-08-453-013	0.00277	0.00	0.55	0.55
D0258	SINKING BRIDGE DRAIN	CH4	14-08-453-014	0.00277	0.00	0.55	0.55
D0258	SINKING BRIDGE DRAIN	CH4	14-08-453-015	0.00277	0.00	0.55	0.55
D0258	SINKING BRIDGE DRAIN	CH4	14-08-453-016	0.00277	0.00	0.55	0.55
D0258	SINKING BRIDGE DRAIN	CH4	14-08-453-017	0.00277	0.00	0.55	0.55
D0258	SINKING BRIDGE DRAIN	CH4	14-08-453-018	0.00277	0.00	0.55	0.55
D0258	SINKING BRIDGE DRAIN	CH4	14-08-453-019	0.00277	0.00	0.55	0.55
D0258	SINKING BRIDGE DRAIN	CH4	14-08-453-020	0.00340	0.00	0.68	0.68
D0258	SINKING BRIDGE DRAIN	CH4	14-08-453-021	0.00266	0.00	0.53	0.53
D0258	SINKING BRIDGE DRAIN	CH4	14-08-453-022	0.00277	0.00	0.55	0.55
D0258	SINKING BRIDGE DRAIN	CH4	14-08-453-023	0.00135	0.00	0.27	0.27
D0258	SINKING BRIDGE DRAIN	CH4	14-08-453-024	0.00425	0.00	0.85	0.85
D0258	SINKING BRIDGE DRAIN	CH4	14-08-453-025	0.00339	0.00	0.68	0.68
D0258	SINKING BRIDGE DRAIN	CH4	14-08-453-026	0.01468	0.00	2.94	2.94
D0258	SINKING BRIDGE DRAIN	CH4	14-08-453-027	0.00277	0.00	0.55	0.55
D0258	SINKING BRIDGE DRAIN	CH4	14-08-453-028	0.00465	0.00	0.93	0.93
D0258	SINKING BRIDGE DRAIN	CH4	14-08-453-029	0.00157	0.00	0.32	0.32
D0258	SINKING BRIDGE DRAIN	CH4	14-08-454-001	0.00429	0.00	0.86	0.86
D0258	SINKING BRIDGE DRAIN	CH4	14-08-454-006	0.00107	0.00	0.22	0.22
D0258	SINKING BRIDGE DRAIN	CH4	14-08-454-007	0.00155	0.00	0.31	0.31
D0258	SINKING BRIDGE DRAIN	CH4	14-08-454-008	0.00358	0.00	0.72	0.72
D0258	SINKING BRIDGE DRAIN	CH4	14-08-454-009	0.00277	0.00	0.55	0.55
D0258	SINKING BRIDGE DRAIN	CH4	14-08-454-010	0.00277	0.00	0.55	0.55
D0258	SINKING BRIDGE DRAIN	CH4	14-08-454-013	0.00277	0.00	0.55	0.55
D0258	SINKING BRIDGE DRAIN	CH4	14-08-454-016	0.00277	0.00	0.55	0.55
D0258	SINKING BRIDGE DRAIN	CH4	14-08-454-017	0.00277	0.00	0.55	0.55
D0258	SINKING BRIDGE DRAIN	CH4	14-08-454-018	0.00277	0.00	0.55	0.55

OAKLAND COUNTY WATER RESOURCES COMMISSIONER
 2023 DRAIN AND LAKE LEVEL ASSESSMENT ROLLS
 DETAIL PARCELS BY COMMUNITY REPORT CVT PONTIAC

SAD	SAD NAME	CHAP	PIN	PERCENT	ATLARGE	PROPERTY	TOTAL
D0258	SINKING BRIDGE DRAIN	CH4	14-08-454-019	0.00277	0.00	0.55	0.55
D0258	SINKING BRIDGE DRAIN	CH4	14-08-454-020	0.00266	0.00	0.53	0.53
D0258	SINKING BRIDGE DRAIN	CH4	14-08-454-021	0.00277	0.00	0.55	0.55
D0258	SINKING BRIDGE DRAIN	CH4	14-08-454-022	0.00277	0.00	0.55	0.55
D0258	SINKING BRIDGE DRAIN	CH4	14-08-454-023	0.00604	0.00	1.21	1.21
D0258	SINKING BRIDGE DRAIN	CH4	14-08-454-024	0.00277	0.00	0.55	0.55
D0258	SINKING BRIDGE DRAIN	CH4	14-08-454-025	0.00277	0.00	0.55	0.55
D0258	SINKING BRIDGE DRAIN	CH4	14-08-454-026	0.00277	0.00	0.55	0.55
D0258	SINKING BRIDGE DRAIN	CH4	14-08-454-027	0.00277	0.00	0.55	0.55
D0258	SINKING BRIDGE DRAIN	CH4	14-08-454-028	0.00362	0.00	0.72	0.72
D0258	SINKING BRIDGE DRAIN	CH4	14-08-454-029	0.00277	0.00	0.55	0.55
D0258	SINKING BRIDGE DRAIN	CH4	14-08-454-030	0.00277	0.00	0.55	0.55
D0258	SINKING BRIDGE DRAIN	CH4	14-08-454-031	0.00277	0.00	0.55	0.55
D0258	SINKING BRIDGE DRAIN	CH4	14-08-454-032	0.00277	0.00	0.55	0.55
D0258	SINKING BRIDGE DRAIN	CH4	14-08-454-033	0.00277	0.00	0.55	0.55
D0258	SINKING BRIDGE DRAIN	CH4	14-08-454-034	0.00277	0.00	0.55	0.55
D0258	SINKING BRIDGE DRAIN	CH4	14-08-454-035	0.00334	0.00	0.67	0.67
D0258	SINKING BRIDGE DRAIN	CH4	14-08-454-036	0.00439	0.00	0.88	0.88
D0258	SINKING BRIDGE DRAIN	CH4	14-08-454-037	0.00504	0.00	1.01	1.01
D0258	SINKING BRIDGE DRAIN	CH4	14-08-454-038	0.00501	0.00	1.00	1.00
D0258	SINKING BRIDGE DRAIN	CH4	14-08-454-039	0.00320	0.00	0.64	0.64
D0258	SINKING BRIDGE DRAIN	CH4	14-08-455-001	0.00187	0.00	0.37	0.37
D0258	SINKING BRIDGE DRAIN	CH4	14-08-455-002	0.00167	0.00	0.33	0.33
D0258	SINKING BRIDGE DRAIN	CH4	14-08-455-003	0.00179	0.00	0.36	0.36
D0258	SINKING BRIDGE DRAIN	CH4	14-08-455-004	0.00179	0.00	0.36	0.36
D0258	SINKING BRIDGE DRAIN	CH4	14-08-455-005	0.01223	0.00	2.45	2.45
D0258	SINKING BRIDGE DRAIN	CH4	14-08-455-006	0.00277	0.00	0.55	0.55
D0258	SINKING BRIDGE DRAIN	CH4	14-08-455-007	0.00277	0.00	0.55	0.55
D0258	SINKING BRIDGE DRAIN	CH4	14-08-455-008	0.00277	0.00	0.55	0.55
D0258	SINKING BRIDGE DRAIN	CH4	14-08-455-009	0.00277	0.00	0.55	0.55
D0258	SINKING BRIDGE DRAIN	CH4	14-08-455-010	0.00277	0.00	0.55	0.55
D0258	SINKING BRIDGE DRAIN	CH4	14-08-455-012	0.00332	0.00	0.67	0.67
D0258	SINKING BRIDGE DRAIN	CH4	14-08-455-013	0.00263	0.00	0.53	0.53
D0258	SINKING BRIDGE DRAIN	CH4	14-08-455-014	0.00182	0.00	0.36	0.36
D0258	SINKING BRIDGE DRAIN	CH4	14-08-455-015	0.00248	0.00	0.50	0.50
D0258	SINKING BRIDGE DRAIN	CH4	14-08-455-016	0.00332	0.00	0.66	0.66
D0258	SINKING BRIDGE DRAIN	CH4	14-08-455-019	0.00744	0.00	1.49	1.49
D0258	SINKING BRIDGE DRAIN	CH4	14-08-455-020	0.00536	0.00	1.07	1.07
D0258	SINKING BRIDGE DRAIN	CH4	14-08-455-021	0.00402	0.00	0.81	0.81
D0258	SINKING BRIDGE DRAIN	CH4	14-08-455-031	0.00583	0.00	1.17	1.17
D0258	SINKING BRIDGE DRAIN	CH4	14-08-455-033	0.00264	0.00	0.53	0.53
D0258	SINKING BRIDGE DRAIN	CH4	14-08-455-034	0.00277	0.00	0.55	0.55
D0258	SINKING BRIDGE DRAIN	CH4	14-08-455-035	0.00277	0.00	0.55	0.55
D0258	SINKING BRIDGE DRAIN	CH4	14-08-456-001	0.00277	0.00	0.55	0.55
D0258	SINKING BRIDGE DRAIN	CH4	14-08-456-004	0.00277	0.00	0.55	0.55
D0258	SINKING BRIDGE DRAIN	CH4	14-08-456-005	0.00277	0.00	0.55	0.55
D0258	SINKING BRIDGE DRAIN	CH4	14-08-456-006	0.00599	0.00	1.20	1.20
D0258	SINKING BRIDGE DRAIN	CH4	14-08-456-007	0.00479	0.00	0.96	0.96
D0258	SINKING BRIDGE DRAIN	CH4	14-08-457-001	0.00277	0.00	0.55	0.55
D0258	SINKING BRIDGE DRAIN	CH4	14-08-457-002	0.00277	0.00	0.55	0.55
D0258	SINKING BRIDGE DRAIN	CH4	14-08-457-003	0.00277	0.00	0.55	0.55
D0258	SINKING BRIDGE DRAIN	CH4	14-08-457-004	0.00277	0.00	0.55	0.55

OAKLAND COUNTY WATER RESOURCES COMMISSIONER
 2023 DRAIN AND LAKE LEVEL ASSESSMENT ROLLS
 DETAIL PARCELS BY COMMUNITY REPORT CVT PONTIAC

SAD	SAD NAME	CHAP	PIN	PERCENT	ATLARGE	PROPERTY	TOTAL
D0258	SINKING BRIDGE DRAIN	CH4	14-08-457-005	0.00277	0.00	0.55	0.55
D0258	SINKING BRIDGE DRAIN	CH4	14-08-457-006	0.00277	0.00	0.55	0.55
D0258	SINKING BRIDGE DRAIN	CH4	14-08-457-007	0.00277	0.00	0.55	0.55
D0258	SINKING BRIDGE DRAIN	CH4	14-08-457-008	0.00277	0.00	0.55	0.55
D0258	SINKING BRIDGE DRAIN	CH4	14-08-457-011	0.00277	0.00	0.55	0.55
D0258	SINKING BRIDGE DRAIN	CH4	14-08-457-012	0.00277	0.00	0.55	0.55
D0258	SINKING BRIDGE DRAIN	CH4	14-08-457-013	0.01136	0.00	2.27	2.27
D0258	SINKING BRIDGE DRAIN	CH4	14-08-457-014	0.00434	0.00	0.87	0.87
D0258	SINKING BRIDGE DRAIN	CH4	14-08-458-002	0.00039	0.00	0.08	0.08
D0258	SINKING BRIDGE DRAIN	CH4	14-08-458-003	0.00364	0.00	0.73	0.73
D0258	SINKING BRIDGE DRAIN	CH4	14-08-458-004	0.00277	0.00	0.55	0.55
D0258	SINKING BRIDGE DRAIN	CH4	14-08-458-005	0.00277	0.00	0.55	0.55
D0258	SINKING BRIDGE DRAIN	CH4	14-08-458-006	0.00277	0.00	0.55	0.55
D0258	SINKING BRIDGE DRAIN	CH4	14-08-458-007	0.00277	0.00	0.55	0.55
D0258	SINKING BRIDGE DRAIN	CH4	14-08-458-009	0.00277	0.00	0.55	0.55
D0258	SINKING BRIDGE DRAIN	CH4	14-08-458-014	0.00266	0.00	0.53	0.53
D0258	SINKING BRIDGE DRAIN	CH4	14-08-458-015	0.00937	0.00	1.87	1.87
D0258	SINKING BRIDGE DRAIN	CH4	14-08-458-016	0.00393	0.00	0.79	0.79
D0258	SINKING BRIDGE DRAIN	CH4	14-08-459-001	0.00277	0.00	0.55	0.55
D0258	SINKING BRIDGE DRAIN	CH4	14-08-459-002	0.00277	0.00	0.55	0.55
D0258	SINKING BRIDGE DRAIN	CH4	14-08-459-003	0.00277	0.00	0.55	0.55
D0258	SINKING BRIDGE DRAIN	CH4	14-08-459-004	0.00277	0.00	0.55	0.55
D0258	SINKING BRIDGE DRAIN	CH4	14-08-459-005	0.00277	0.00	0.55	0.55
D0258	SINKING BRIDGE DRAIN	CH4	14-08-459-006	0.00277	0.00	0.55	0.55
D0258	SINKING BRIDGE DRAIN	CH4	14-08-459-007	0.00277	0.00	0.55	0.55
D0258	SINKING BRIDGE DRAIN	CH4	14-08-459-008	0.00277	0.00	0.55	0.55
D0258	SINKING BRIDGE DRAIN	CH4	14-08-459-009	0.00277	0.00	0.55	0.55
D0258	SINKING BRIDGE DRAIN	CH4	14-08-459-010	0.00417	0.00	0.83	0.83
D0258	SINKING BRIDGE DRAIN	CH4	14-08-459-011	0.00277	0.00	0.55	0.55
D0258	SINKING BRIDGE DRAIN	CH4	14-08-459-012	0.01111	0.00	2.22	2.22
D0258	SINKING BRIDGE DRAIN	CH4	14-08-460-003	0.00277	0.00	0.55	0.55
D0258	SINKING BRIDGE DRAIN	CH4	14-08-460-004	0.00277	0.00	0.55	0.55
D0258	SINKING BRIDGE DRAIN	CH4	14-08-460-005	0.00277	0.00	0.55	0.55
D0258	SINKING BRIDGE DRAIN	CH4	14-08-460-006	0.00277	0.00	0.55	0.55
D0258	SINKING BRIDGE DRAIN	CH4	14-08-460-007	0.00277	0.00	0.55	0.55
D0258	SINKING BRIDGE DRAIN	CH4	14-08-460-008	0.00410	0.00	0.82	0.82
D0258	SINKING BRIDGE DRAIN	CH4	14-08-460-012	0.00624	0.00	1.25	1.25
D0258	SINKING BRIDGE DRAIN	CH4	14-08-460-013	0.00056	0.00	0.11	0.11
D0258	SINKING BRIDGE DRAIN	CH4	14-08-460-014	0.00272	0.00	0.54	0.54
D0258	SINKING BRIDGE DRAIN	CH4	14-08-476-001	0.13899	0.00	27.80	27.80
D0258	SINKING BRIDGE DRAIN	CH4	14-08-476-002	0.59262	0.00	118.52	118.52
D0258	SINKING BRIDGE DRAIN	CH4	14-09-301-007	0.04407	0.00	8.81	8.81
D0258	SINKING BRIDGE DRAIN	CH4	14-09-301-008	0.09543	0.00	19.09	19.09
D0258	SINKING BRIDGE DRAIN	CH4	14-09-301-015	0.03011	0.00	6.02	6.02
D0258	SINKING BRIDGE DRAIN	CH4	14-09-301-019	0.04027	0.00	8.05	8.05
D0258	SINKING BRIDGE DRAIN	CH4	14-09-301-021	0.05135	0.00	10.27	10.27
D0258	SINKING BRIDGE DRAIN	CH4	14-09-301-022	0.03767	0.00	7.53	7.53
D0258	SINKING BRIDGE DRAIN	CH4	14-09-301-025	0.05606	0.00	11.21	11.21
D0258	SINKING BRIDGE DRAIN	CH4	14-09-301-026	0.05635	0.00	11.27	11.27
D0258	SINKING BRIDGE DRAIN	CH4	14-09-301-028	0.18172	0.00	36.35	36.35
D0258	SINKING BRIDGE DRAIN	CH4	14-09-301-029	0.03208	0.00	6.42	6.42
D0258	SINKING BRIDGE DRAIN	CH4	14-09-301-031	0.03803	0.00	7.61	7.61

OAKLAND COUNTY WATER RESOURCES COMMISSIONER
 2023 DRAIN AND LAKE LEVEL ASSESSMENT ROLLS
 DETAIL PARCELS BY COMMUNITY REPORT CVT PONTIAC

SAD	SAD NAME	CHAP	PIN	PERCENT	ATLARGE	PROPERTY	TOTAL
D0258	SINKING BRIDGE DRAIN	CH4	14-09-301-033	0.07246	0.00	14.49	14.49
D0258	SINKING BRIDGE DRAIN	CH4	14-09-301-035	0.04720	0.00	9.44	9.44
D0258	SINKING BRIDGE DRAIN	CH4	14-09-326-001	0.00665	0.00	1.33	1.33
D0258	SINKING BRIDGE DRAIN	CH4	14-09-326-002	0.00462	0.00	0.92	0.92
D0258	SINKING BRIDGE DRAIN	CH4	14-09-326-003	0.00457	0.00	0.91	0.91
D0258	SINKING BRIDGE DRAIN	CH4	14-09-326-004	0.00451	0.00	0.90	0.90
D0258	SINKING BRIDGE DRAIN	CH4	14-09-326-006	0.00579	0.00	1.16	1.16
D0258	SINKING BRIDGE DRAIN	CH4	14-09-326-007	0.00429	0.00	0.86	0.86
D0258	SINKING BRIDGE DRAIN	CH4	14-09-326-008	0.00480	0.00	0.96	0.96
D0258	SINKING BRIDGE DRAIN	CH4	14-09-326-009	0.00725	0.00	1.45	1.45
D0258	SINKING BRIDGE DRAIN	CH4	14-09-326-010	0.01268	0.00	2.54	2.54
D0258	SINKING BRIDGE DRAIN	CH4	14-09-326-011	0.00446	0.00	0.89	0.89
D0258	SINKING BRIDGE DRAIN	CH4	14-09-326-012	0.00685	0.00	1.37	1.37
D0258	SINKING BRIDGE DRAIN	CH4	14-09-326-013	0.01038	0.00	2.08	2.08
D0258	SINKING BRIDGE DRAIN	CH4	14-09-326-014	0.00764	0.00	1.53	1.53
D0258	SINKING BRIDGE DRAIN	CH4	14-09-326-015	0.00764	0.00	1.53	1.53
D0258	SINKING BRIDGE DRAIN	CH4	14-09-326-016	0.00799	0.00	1.60	1.60
D0258	SINKING BRIDGE DRAIN	CH4	14-09-326-017	0.00764	0.00	1.53	1.53
D0258	SINKING BRIDGE DRAIN	CH4	14-09-326-018	0.00868	0.00	1.74	1.74
D0258	SINKING BRIDGE DRAIN	CH4	14-09-326-019	0.00799	0.00	1.60	1.60
D0258	SINKING BRIDGE DRAIN	CH4	14-09-326-020	0.00764	0.00	1.53	1.53
D0258	SINKING BRIDGE DRAIN	CH4	14-09-326-022	0.00500	0.00	1.00	1.00
D0258	SINKING BRIDGE DRAIN	CH4	14-09-326-023	0.00554	0.00	1.11	1.11
D0258	SINKING BRIDGE DRAIN	CH4	14-09-326-024	0.00524	0.00	1.05	1.05
D0258	SINKING BRIDGE DRAIN	CH4	14-09-326-025	0.00694	0.00	1.39	1.39
D0258	SINKING BRIDGE DRAIN	CH4	14-09-326-026	0.00799	0.00	1.60	1.60
D0258	SINKING BRIDGE DRAIN	CH4	14-09-326-027	0.00475	0.00	0.95	0.95
D0258	SINKING BRIDGE DRAIN	CH4	14-09-326-028	0.00440	0.00	0.88	0.88
D0258	SINKING BRIDGE DRAIN	CH4	14-09-327-001	0.01003	0.00	2.01	2.01
D0258	SINKING BRIDGE DRAIN	CH4	14-09-327-003	0.00824	0.00	1.65	1.65
D0258	SINKING BRIDGE DRAIN	CH4	14-09-327-004	0.01490	0.00	2.98	2.98
D0258	SINKING BRIDGE DRAIN	CH4	14-09-327-005	0.00941	0.00	1.88	1.88
D0258	SINKING BRIDGE DRAIN	CH4	14-09-327-006	0.00824	0.00	1.65	1.65
D0258	SINKING BRIDGE DRAIN	CH4	14-09-327-007	0.00902	0.00	1.80	1.80
D0258	SINKING BRIDGE DRAIN	CH4	14-09-327-008	0.01137	0.00	2.28	2.28
D0258	SINKING BRIDGE DRAIN	CH4	14-09-327-009	0.01039	0.00	2.08	2.08
D0258	SINKING BRIDGE DRAIN	CH4	14-09-327-010	0.00823	0.00	1.65	1.65
D0258	SINKING BRIDGE DRAIN	CH4	14-09-327-011	0.00862	0.00	1.72	1.72
D0258	SINKING BRIDGE DRAIN	CH4	14-09-327-012	0.00823	0.00	1.65	1.65
D0258	SINKING BRIDGE DRAIN	CH4	14-09-327-013	0.01019	0.00	2.04	2.04
D0258	SINKING BRIDGE DRAIN	CH4	14-09-327-014	0.01215	0.00	2.43	2.43
D0258	SINKING BRIDGE DRAIN	CH4	14-09-327-015	0.00588	0.00	1.18	1.18
D0258	SINKING BRIDGE DRAIN	CH4	14-09-327-016	0.01685	0.00	3.37	3.37
D0258	SINKING BRIDGE DRAIN	CH4	14-09-327-017	0.00784	0.00	1.57	1.57
D0258	SINKING BRIDGE DRAIN	CH4	14-09-327-018	0.00823	0.00	1.65	1.65
D0258	SINKING BRIDGE DRAIN	CH4	14-09-327-020	0.00819	0.00	1.64	1.64
D0258	SINKING BRIDGE DRAIN	CH4	14-09-327-021	0.00697	0.00	1.39	1.39
D0258	SINKING BRIDGE DRAIN	CH4	14-09-327-022	0.00685	0.00	1.37	1.37
D0258	SINKING BRIDGE DRAIN	CH4	14-09-327-023	0.00804	0.00	1.61	1.61
D0258	SINKING BRIDGE DRAIN	CH4	14-09-327-027	0.00454	0.00	0.91	0.91
D0258	SINKING BRIDGE DRAIN	CH4	14-09-327-028	0.00403	0.00	0.81	0.81
D0258	SINKING BRIDGE DRAIN	CH4	14-09-327-032	0.00902	0.00	1.80	1.80

OAKLAND COUNTY WATER RESOURCES COMMISSIONER
 2023 DRAIN AND LAKE LEVEL ASSESSMENT ROLLS
 DETAIL PARCELS BY COMMUNITY REPORT CVT PONTIAC

SAD	SAD NAME	CHAP	PIN	PERCENT	ATLARGE	PROPERTY	TOTAL
D0258	SINKING BRIDGE DRAIN	CH4	14-09-327-033	0.00824	0.00	1.65	1.65
D0258	SINKING BRIDGE DRAIN	CH4	14-09-327-034	0.00429	0.00	0.86	0.86
D0258	SINKING BRIDGE DRAIN	CH4	14-09-327-035	0.00385	0.00	0.77	0.77
D0258	SINKING BRIDGE DRAIN	CH4	14-09-327-036	0.00438	0.00	0.88	0.88
D0258	SINKING BRIDGE DRAIN	CH4	14-09-327-037	0.00354	0.00	0.71	0.71
D0258	SINKING BRIDGE DRAIN	CH4	14-09-352-003	0.10000	0.00	20.00	20.00
D0258	SINKING BRIDGE DRAIN	CH4	14-09-352-004	0.01305	0.00	2.61	2.61
D0258	SINKING BRIDGE DRAIN	CH4	14-09-352-007	0.02947	0.00	5.89	5.89
D0258	SINKING BRIDGE DRAIN	CH4	14-09-352-011	0.07852	0.00	15.70	15.70
D0258	SINKING BRIDGE DRAIN	CH4	14-09-352-013	0.13776	0.00	27.55	27.55
D0258	SINKING BRIDGE DRAIN	CH4	14-09-352-014	0.12927	0.00	25.85	25.85
D0258	SINKING BRIDGE DRAIN	CH4	14-09-376-001	0.00769	0.00	1.54	1.54
D0258	SINKING BRIDGE DRAIN	CH4	14-09-376-002	0.00758	0.00	1.52	1.52
D0258	SINKING BRIDGE DRAIN	CH4	14-09-376-003	0.00702	0.00	1.40	1.40
D0258	SINKING BRIDGE DRAIN	CH4	14-09-376-004	0.00762	0.00	1.52	1.52
D0258	SINKING BRIDGE DRAIN	CH4	14-09-376-005	0.01144	0.00	2.29	2.29
D0258	SINKING BRIDGE DRAIN	CH4	14-09-376-006	0.00735	0.00	1.47	1.47
D0258	SINKING BRIDGE DRAIN	CH4	14-09-376-007	0.00912	0.00	1.83	1.83
D0258	SINKING BRIDGE DRAIN	CH4	14-09-376-008	0.00678	0.00	1.36	1.36
D0258	SINKING BRIDGE DRAIN	CH4	14-09-376-009	0.00856	0.00	1.71	1.71
D0258	SINKING BRIDGE DRAIN	CH4	14-09-376-010	0.00917	0.00	1.83	1.83
D0258	SINKING BRIDGE DRAIN	CH4	14-09-376-011	0.00854	0.00	1.71	1.71
D0258	SINKING BRIDGE DRAIN	CH4	14-09-376-012	0.00804	0.00	1.61	1.61
D0258	SINKING BRIDGE DRAIN	CH4	14-09-376-013	0.00774	0.00	1.55	1.55
D0258	SINKING BRIDGE DRAIN	CH4	14-09-376-014	0.00744	0.00	1.49	1.49
D0258	SINKING BRIDGE DRAIN	CH4	14-09-376-015	0.00804	0.00	1.61	1.61
D0258	SINKING BRIDGE DRAIN	CH4	14-09-376-016	0.00663	0.00	1.33	1.33
D0258	SINKING BRIDGE DRAIN	CH4	14-09-376-017	0.00663	0.00	1.33	1.33
D0258	SINKING BRIDGE DRAIN	CH4	14-09-376-018	0.00663	0.00	1.33	1.33
D0258	SINKING BRIDGE DRAIN	CH4	14-09-376-019	0.00663	0.00	1.33	1.33
D0258	SINKING BRIDGE DRAIN	CH4	14-09-376-020	0.00663	0.00	1.33	1.33
D0258	SINKING BRIDGE DRAIN	CH4	14-09-376-021	0.00663	0.00	1.33	1.33
D0258	SINKING BRIDGE DRAIN	CH4	14-09-376-022	0.00663	0.00	1.33	1.33
D0258	SINKING BRIDGE DRAIN	CH4	14-09-376-024	0.00685	0.00	1.37	1.37
D0258	SINKING BRIDGE DRAIN	CH4	14-09-376-025	0.04376	0.00	8.75	8.75
D0258	SINKING BRIDGE DRAIN	CH4	14-09-377-001	0.00663	0.00	1.33	1.33
D0258	SINKING BRIDGE DRAIN	CH4	14-09-377-002	0.00663	0.00	1.33	1.33
D0258	SINKING BRIDGE DRAIN	CH4	14-09-377-003	0.00663	0.00	1.33	1.33
D0258	SINKING BRIDGE DRAIN	CH4	14-09-377-004	0.00663	0.00	1.33	1.33
D0258	SINKING BRIDGE DRAIN	CH4	14-09-377-005	0.00663	0.00	1.33	1.33
D0258	SINKING BRIDGE DRAIN	CH4	14-09-377-006	0.00663	0.00	1.33	1.33
D0258	SINKING BRIDGE DRAIN	CH4	14-09-377-007	0.00663	0.00	1.33	1.33
D0258	SINKING BRIDGE DRAIN	CH4	14-09-377-008	0.00663	0.00	1.33	1.33
D0258	SINKING BRIDGE DRAIN	CH4	14-09-377-009	0.00663	0.00	1.33	1.33
D0258	SINKING BRIDGE DRAIN	CH4	14-09-377-010	0.00663	0.00	1.33	1.33
D0258	SINKING BRIDGE DRAIN	CH4	14-09-377-011	0.00663	0.00	1.33	1.33
D0258	SINKING BRIDGE DRAIN	CH4	14-09-377-014	0.00596	0.00	1.19	1.19
D0258	SINKING BRIDGE DRAIN	CH4	14-09-377-015	0.00268	0.00	0.54	0.54
D0258	SINKING BRIDGE DRAIN	CH4	14-09-377-016	0.00542	0.00	1.08	1.08
D0258	SINKING BRIDGE DRAIN	CH4	14-09-377-017	0.00060	0.00	0.12	0.12
D0258	SINKING BRIDGE DRAIN	CH4	14-09-377-018	0.00663	0.00	1.33	1.33
D0258	SINKING BRIDGE DRAIN	CH4	14-09-377-019	0.00663	0.00	1.33	1.33

OAKLAND COUNTY WATER RESOURCES COMMISSIONER
 2023 DRAIN AND LAKE LEVEL ASSESSMENT ROLLS
 DETAIL PARCELS BY COMMUNITY REPORT CVT PONTIAC

SAD	SAD NAME	CHAP	PIN	PERCENT	ATLARGE	PROPERTY	TOTAL
D0258	SINKING BRIDGE DRAIN	CH4	14-09-377-020	0.00663	0.00	1.33	1.33
D0258	SINKING BRIDGE DRAIN	CH4	14-09-377-021	0.00663	0.00	1.33	1.33
D0258	SINKING BRIDGE DRAIN	CH4	14-09-377-022	0.00663	0.00	1.33	1.33
D0258	SINKING BRIDGE DRAIN	CH4	14-09-377-023	0.00663	0.00	1.33	1.33
D0258	SINKING BRIDGE DRAIN	CH4	14-09-377-024	0.00663	0.00	1.33	1.33
D0258	SINKING BRIDGE DRAIN	CH4	14-09-377-025	0.00663	0.00	1.33	1.33
D0258	SINKING BRIDGE DRAIN	CH4	14-09-377-026	0.00663	0.00	1.33	1.33
D0258	SINKING BRIDGE DRAIN	CH4	14-09-377-027	0.00663	0.00	1.33	1.33
D0258	SINKING BRIDGE DRAIN	CH4	14-09-377-028	0.00663	0.00	1.33	1.33
D0258	SINKING BRIDGE DRAIN	CH4	14-09-377-029	0.00079	0.00	0.16	0.16
D0258	SINKING BRIDGE DRAIN	CH4	14-09-377-030	0.00619	0.00	1.24	1.24
D0258	SINKING BRIDGE DRAIN	CH4	14-09-377-031	0.00881	0.00	1.76	1.76
D0258	SINKING BRIDGE DRAIN	CH4	14-09-377-032	0.01069	0.00	2.14	2.14
D0258	SINKING BRIDGE DRAIN	CH4	14-09-401-003	0.00292	0.00	0.58	0.58
D0258	SINKING BRIDGE DRAIN	CH4	14-09-401-004	0.00292	0.00	0.58	0.58
D0258	SINKING BRIDGE DRAIN	CH4	14-09-401-005	0.00292	0.00	0.59	0.59
D0258	SINKING BRIDGE DRAIN	CH4	14-09-401-006	0.00286	0.00	0.57	0.57
D0258	SINKING BRIDGE DRAIN	CH4	14-09-401-008	0.00524	0.00	1.05	1.05
D0258	SINKING BRIDGE DRAIN	CH4	14-09-401-011	0.00545	0.00	1.09	1.09
D0258	SINKING BRIDGE DRAIN	CH4	14-09-401-012	0.00940	0.00	1.88	1.88
D0258	SINKING BRIDGE DRAIN	CH4	14-09-401-014	0.00901	0.00	1.80	1.80
D0258	SINKING BRIDGE DRAIN	CH4	14-09-401-015	0.01410	0.00	2.82	2.82
D0258	SINKING BRIDGE DRAIN	CH4	14-09-401-018	0.00708	0.00	1.42	1.42
D0258	SINKING BRIDGE DRAIN	CH4	14-09-401-019	0.00560	0.00	1.12	1.12
D0258	SINKING BRIDGE DRAIN	CH4	14-09-401-020	0.00580	0.00	1.16	1.16
D0258	SINKING BRIDGE DRAIN	CH4	14-09-401-021	0.00501	0.00	1.00	1.00
D0258	SINKING BRIDGE DRAIN	CH4	14-09-401-022	0.00294	0.00	0.59	0.59
D0258	SINKING BRIDGE DRAIN	CH4	14-09-401-023	0.00546	0.00	1.09	1.09
D0258	SINKING BRIDGE DRAIN	CH4	14-09-401-024	0.00292	0.00	0.59	0.59
D0258	SINKING BRIDGE DRAIN	CH4	14-09-401-027	0.00759	0.00	1.52	1.52
D0258	SINKING BRIDGE DRAIN	CH4	14-09-401-028	0.00603	0.00	1.21	1.21
D0258	SINKING BRIDGE DRAIN	CH4	14-09-401-029	0.00292	0.00	0.59	0.59
D0258	SINKING BRIDGE DRAIN	CH4	14-09-401-030	0.00292	0.00	0.58	0.58
D0258	SINKING BRIDGE DRAIN	CH4	14-09-401-031	0.00737	0.00	1.47	1.47
D0258	SINKING BRIDGE DRAIN	CH4	14-09-401-033	0.00507	0.00	1.01	1.01
D0258	SINKING BRIDGE DRAIN	CH4	14-09-401-034	0.02158	0.00	4.32	4.32
D0258	SINKING BRIDGE DRAIN	CH4	14-09-401-037	0.00395	0.00	0.79	0.79
D0258	SINKING BRIDGE DRAIN	CH4	14-09-401-038	0.00947	0.00	1.89	1.89
D0258	SINKING BRIDGE DRAIN	CH4	14-09-401-039	0.00735	0.00	1.47	1.47
D0258	SINKING BRIDGE DRAIN	CH4	14-09-401-040	0.00194	0.00	0.39	0.39
D0258	SINKING BRIDGE DRAIN	CH4	14-09-401-041	0.00194	0.00	0.39	0.39
D0258	SINKING BRIDGE DRAIN	CH4	14-09-402-007	0.00292	0.00	0.58	0.58
D0258	SINKING BRIDGE DRAIN	CH4	14-09-402-008	0.00584	0.00	1.17	1.17
D0258	SINKING BRIDGE DRAIN	CH4	14-09-402-009	0.00525	0.00	1.05	1.05
D0258	SINKING BRIDGE DRAIN	CH4	14-09-402-010	0.00407	0.00	0.81	0.81
D0258	SINKING BRIDGE DRAIN	CH4	14-09-402-011	0.00251	0.00	0.50	0.50
D0258	SINKING BRIDGE DRAIN	CH4	14-09-402-014	0.01045	0.00	2.09	2.09
D0258	SINKING BRIDGE DRAIN	CH4	14-09-402-015	0.00851	0.00	1.70	1.70
D0258	SINKING BRIDGE DRAIN	CH4	14-09-402-016	0.00594	0.00	1.19	1.19
D0258	SINKING BRIDGE DRAIN	CH4	14-09-402-017	0.00723	0.00	1.45	1.45
D0258	SINKING BRIDGE DRAIN	CH4	14-09-402-018	0.00387	0.00	0.78	0.78
D0258	SINKING BRIDGE DRAIN	CH4	14-09-402-019	0.01474	0.00	2.95	2.95

OAKLAND COUNTY WATER RESOURCES COMMISSIONER
 2023 DRAIN AND LAKE LEVEL ASSESSMENT ROLLS
 DETAIL PARCELS BY COMMUNITY REPORT CVT PONTIAC

SAD	SAD NAME	CHAP	PIN	PERCENT	ATLARGE	PROPERTY	TOTAL
D0258	SINKING BRIDGE DRAIN	CH4	14-09-402-022	0.00234	0.00	0.47	0.47
D0258	SINKING BRIDGE DRAIN	CH4	14-09-402-023	0.00428	0.00	0.86	0.86
D0258	SINKING BRIDGE DRAIN	CH4	14-09-402-024	0.00739	0.00	1.48	1.48
D0258	SINKING BRIDGE DRAIN	CH4	14-09-402-027	0.00418	0.00	0.84	0.84
D0258	SINKING BRIDGE DRAIN	CH4	14-09-402-028	0.01255	0.00	2.51	2.51
D0258	SINKING BRIDGE DRAIN	CH4	14-09-402-029	0.01255	0.00	2.51	2.51
D0258	SINKING BRIDGE DRAIN	CH4	14-09-402-030	0.01254	0.00	2.51	2.51
D0258	SINKING BRIDGE DRAIN	CH4	14-09-402-031	0.00380	0.00	0.76	0.76
D0258	SINKING BRIDGE DRAIN	CH4	14-09-402-032	0.00368	0.00	0.74	0.74
D0258	SINKING BRIDGE DRAIN	CH4	14-09-402-035	0.00407	0.00	-0.82	0.82
D0258	SINKING BRIDGE DRAIN	CH4	14-09-402-036	0.00493	0.00	0.99	0.99
D0258	SINKING BRIDGE DRAIN	CH4	14-09-402-037	0.02396	0.00	4.79	4.79
D0258	SINKING BRIDGE DRAIN	CH4	14-09-402-038	0.00531	0.00	1.06	1.06
D0258	SINKING BRIDGE DRAIN	CH4	14-09-402-039	0.00442	0.00	0.89	0.89
D0258	SINKING BRIDGE DRAIN	CH4	14-09-402-042	0.01247	0.00	2.49	2.49
D0258	SINKING BRIDGE DRAIN	CH4	14-09-402-043	0.00663	0.00	1.33	1.33
D0258	SINKING BRIDGE DRAIN	CH4	14-09-402-045	0.00283	0.00	0.57	0.57
D0258	SINKING BRIDGE DRAIN	CH4	14-09-402-046	0.00358	0.00	0.72	0.72
D0258	SINKING BRIDGE DRAIN	CH4	14-09-426-003	0.00957	0.00	1.91	1.91
D0258	SINKING BRIDGE DRAIN	CH4	14-09-426-006	0.01193	0.00	2.39	2.39
D0258	SINKING BRIDGE DRAIN	CH4	14-09-426-007	0.01454	0.00	2.91	2.91
D0258	SINKING BRIDGE DRAIN	CH4	14-09-426-010	0.01309	0.00	2.62	2.62
D0258	SINKING BRIDGE DRAIN	CH4	14-09-426-011	0.01248	0.00	2.50	2.50
D0258	SINKING BRIDGE DRAIN	CH4	14-09-426-012	0.00298	0.00	0.60	0.60
D0258	SINKING BRIDGE DRAIN	CH4	14-09-426-013	0.00537	0.00	1.07	1.07
D0258	SINKING BRIDGE DRAIN	CH4	14-09-428-002	0.00362	0.00	0.72	0.72
D0258	SINKING BRIDGE DRAIN	CH4	14-09-428-003	0.00474	0.00	0.95	0.95
D0258	SINKING BRIDGE DRAIN	CH4	14-09-428-004	0.00410	0.00	0.82	0.82
D0258	SINKING BRIDGE DRAIN	CH4	14-09-428-005	0.00398	0.00	0.80	0.80
D0258	SINKING BRIDGE DRAIN	CH4	14-09-428-006	0.00478	0.00	0.96	0.96
D0258	SINKING BRIDGE DRAIN	CH4	14-09-428-009	0.00446	0.00	0.89	0.89
D0258	SINKING BRIDGE DRAIN	CH4	14-09-428-010	0.00446	0.00	0.89	0.89
D0258	SINKING BRIDGE DRAIN	CH4	14-09-428-011	0.00446	0.00	0.89	0.89
D0258	SINKING BRIDGE DRAIN	CH4	14-09-428-012	0.00446	0.00	0.89	0.89
D0258	SINKING BRIDGE DRAIN	CH4	14-09-428-013	0.00446	0.00	0.89	0.89
D0258	SINKING BRIDGE DRAIN	CH4	14-09-428-014	0.00446	0.00	0.89	0.89
D0258	SINKING BRIDGE DRAIN	CH4	14-09-428-015	0.00446	0.00	0.89	0.89
D0258	SINKING BRIDGE DRAIN	CH4	14-09-428-016	0.00446	0.00	0.89	0.89
D0258	SINKING BRIDGE DRAIN	CH4	14-09-428-017	0.00446	0.00	0.89	0.89
D0258	SINKING BRIDGE DRAIN	CH4	14-09-428-018	0.00446	0.00	0.89	0.89
D0258	SINKING BRIDGE DRAIN	CH4	14-09-428-019	0.00446	0.00	0.89	0.89
D0258	SINKING BRIDGE DRAIN	CH4	14-09-428-020	0.00446	0.00	0.89	0.89
D0258	SINKING BRIDGE DRAIN	CH4	14-09-428-021	0.00446	0.00	0.89	0.89
D0258	SINKING BRIDGE DRAIN	CH4	14-09-428-022	0.00446	0.00	0.89	0.89
D0258	SINKING BRIDGE DRAIN	CH4	14-09-428-024	0.00446	0.00	0.89	0.89
D0258	SINKING BRIDGE DRAIN	CH4	14-09-428-025	0.00446	0.00	0.89	0.89
D0258	SINKING BRIDGE DRAIN	CH4	14-09-428-026	0.00446	0.00	0.89	0.89
D0258	SINKING BRIDGE DRAIN	CH4	14-09-428-027	0.00446	0.00	0.89	0.89
D0258	SINKING BRIDGE DRAIN	CH4	14-09-428-028	0.00446	0.00	0.89	0.89
D0258	SINKING BRIDGE DRAIN	CH4	14-09-428-029	0.00446	0.00	0.89	0.89
D0258	SINKING BRIDGE DRAIN	CH4	14-09-428-030	0.00446	0.00	0.89	0.89
D0258	SINKING BRIDGE DRAIN	CH4	14-09-428-031	0.00446	0.00	0.89	0.89

OAKLAND COUNTY WATER RESOURCES COMMISSIONER
 2023 DRAIN AND LAKE LEVEL ASSESSMENT ROLLS
 DETAIL PARCELS BY COMMUNITY REPORT CVT PONTIAC

SAD	SAD NAME	CHAP	PIN	PERCENT	ATLARGE	PROPERTY	TOTAL
D0258	SINKING BRIDGE DRAIN	CH4	14-09-428-032	0.00446	0.00	0.89	0.89
D0258	SINKING BRIDGE DRAIN	CH4	14-09-428-033	0.00446	0.00	0.89	0.89
D0258	SINKING BRIDGE DRAIN	CH4	14-09-428-034	0.00446	0.00	0.89	0.89
D0258	SINKING BRIDGE DRAIN	CH4	14-09-428-035	0.00446	0.00	0.89	0.89
D0258	SINKING BRIDGE DRAIN	CH4	14-09-428-036	0.00446	0.00	0.89	0.89
D0258	SINKING BRIDGE DRAIN	CH4	14-09-428-037	0.00446	0.00	0.89	0.89
D0258	SINKING BRIDGE DRAIN	CH4	14-09-428-038	0.00446	0.00	0.89	0.89
D0258	SINKING BRIDGE DRAIN	CH4	14-09-428-039	0.00446	0.00	0.89	0.89
D0258	SINKING BRIDGE DRAIN	CH4	14-09-428-040	0.00446	0.00	0.89	0.89
D0258	SINKING BRIDGE DRAIN	CH4	14-09-428-041	0.00446	0.00	0.89	0.89
D0258	SINKING BRIDGE DRAIN	CH4	14-09-428-042	0.00446	0.00	0.89	0.89
D0258	SINKING BRIDGE DRAIN	CH4	14-09-428-043	0.00446	0.00	0.89	0.89
D0258	SINKING BRIDGE DRAIN	CH4	14-09-428-044	0.00446	0.00	0.89	0.89
D0258	SINKING BRIDGE DRAIN	CH4	14-09-428-045	0.00446	0.00	0.89	0.89
D0258	SINKING BRIDGE DRAIN	CH4	14-09-429-001	0.00446	0.00	0.89	0.89
D0258	SINKING BRIDGE DRAIN	CH4	14-09-429-002	0.00446	0.00	0.89	0.89
D0258	SINKING BRIDGE DRAIN	CH4	14-09-429-003	0.00446	0.00	0.89	0.89
D0258	SINKING BRIDGE DRAIN	CH4	14-09-429-004	0.00446	0.00	0.89	0.89
D0258	SINKING BRIDGE DRAIN	CH4	14-09-429-005	0.00446	0.00	0.89	0.89
D0258	SINKING BRIDGE DRAIN	CH4	14-09-429-006	0.00446	0.00	0.89	0.89
D0258	SINKING BRIDGE DRAIN	CH4	14-09-429-007	0.00446	0.00	0.89	0.89
D0258	SINKING BRIDGE DRAIN	CH4	14-09-429-008	0.00446	0.00	0.89	0.89
D0258	SINKING BRIDGE DRAIN	CH4	14-09-429-009	0.00446	0.00	0.89	0.89
D0258	SINKING BRIDGE DRAIN	CH4	14-09-429-010	0.00446	0.00	0.89	0.89
D0258	SINKING BRIDGE DRAIN	CH4	14-09-429-011	0.00446	0.00	0.89	0.89
D0258	SINKING BRIDGE DRAIN	CH4	14-09-429-012	0.00446	0.00	0.89	0.89
D0258	SINKING BRIDGE DRAIN	CH4	14-09-429-013	0.00446	0.00	0.89	0.89
D0258	SINKING BRIDGE DRAIN	CH4	14-09-429-014	0.00446	0.00	0.89	0.89
D0258	SINKING BRIDGE DRAIN	CH4	14-09-429-015	0.00446	0.00	0.89	0.89
D0258	SINKING BRIDGE DRAIN	CH4	14-09-429-016	0.00446	0.00	0.89	0.89
D0258	SINKING BRIDGE DRAIN	CH4	14-09-429-017	0.00446	0.00	0.89	0.89
D0258	SINKING BRIDGE DRAIN	CH4	14-09-429-018	0.00446	0.00	0.89	0.89
D0258	SINKING BRIDGE DRAIN	CH4	14-09-429-019	0.00446	0.00	0.89	0.89
D0258	SINKING BRIDGE DRAIN	CH4	14-09-429-020	0.00446	0.00	0.89	0.89
D0258	SINKING BRIDGE DRAIN	CH4	14-09-429-021	0.00446	0.00	0.89	0.89
D0258	SINKING BRIDGE DRAIN	CH4	14-09-429-022	0.00446	0.00	0.89	0.89
D0258	SINKING BRIDGE DRAIN	CH4	14-09-429-023	0.00446	0.00	0.89	0.89
D0258	SINKING BRIDGE DRAIN	CH4	14-09-429-024	0.00446	0.00	0.89	0.89
D0258	SINKING BRIDGE DRAIN	CH4	14-09-429-025	0.00446	0.00	0.89	0.89
D0258	SINKING BRIDGE DRAIN	CH4	14-09-429-026	0.00446	0.00	0.89	0.89
D0258	SINKING BRIDGE DRAIN	CH4	14-09-429-027	0.00446	0.00	0.89	0.89
D0258	SINKING BRIDGE DRAIN	CH4	14-09-429-028	0.00446	0.00	0.89	0.89
D0258	SINKING BRIDGE DRAIN	CH4	14-09-451-004	0.00584	0.00	1.17	1.17
D0258	SINKING BRIDGE DRAIN	CH4	14-09-451-005	0.00584	0.00	1.17	1.17
D0258	SINKING BRIDGE DRAIN	CH4	14-09-451-008	0.00425	0.00	0.85	0.85
D0258	SINKING BRIDGE DRAIN	CH4	14-09-451-012	0.00533	0.00	1.07	1.07
D0258	SINKING BRIDGE DRAIN	CH4	14-09-451-014	0.00508	0.00	1.02	1.02
D0258	SINKING BRIDGE DRAIN	CH4	14-09-451-015	0.00862	0.00	1.72	1.72
D0258	SINKING BRIDGE DRAIN	CH4	14-09-451-016	0.02273	0.00	4.55	4.55
D0258	SINKING BRIDGE DRAIN	CH4	14-09-451-017	0.00649	0.00	1.30	1.30
D0258	SINKING BRIDGE DRAIN	CH4	14-09-451-020	0.00490	0.00	0.98	0.98
D0258	SINKING BRIDGE DRAIN	CH4	14-09-451-021	0.00532	0.00	1.06	1.06

OAKLAND COUNTY WATER RESOURCES COMMISSIONER
 2023 DRAIN AND LAKE LEVEL ASSESSMENT ROLLS
 DETAIL PARCELS BY COMMUNITY REPORT CVT PONTIAC

SAD	SAD NAME	CHAP	PIN	PERCENT	ATLARGE	PROPERTY	TOTAL
D0258	SINKING BRIDGE DRAIN	CH4	14-09-451-022	0.01103	0.00	2.21	2.21
D0258	SINKING BRIDGE DRAIN	CH4	14-09-451-023	0.01123	0.00	2.25	2.25
D0258	SINKING BRIDGE DRAIN	CH4	14-09-451-024	0.00807	0.00	1.61	1.61
D0258	SINKING BRIDGE DRAIN	CH4	14-09-451-025	0.00945	0.00	1.89	1.89
D0258	SINKING BRIDGE DRAIN	CH4	14-09-451-026	0.02061	0.00	4.12	4.12
D0258	SINKING BRIDGE DRAIN	CH4	14-09-451-028	0.00708	0.00	1.42	1.42
D0258	SINKING BRIDGE DRAIN	CH4	14-09-451-029	0.00265	0.00	0.53	0.53
D0258	SINKING BRIDGE DRAIN	CH4	14-09-451-030	0.00581	0.00	1.16	1.16
D0258	SINKING BRIDGE DRAIN	CH4	14-09-451-031	0.00284	0.00	0.57	0.57
D0258	SINKING BRIDGE DRAIN	CH4	14-09-451-033	0.00479	0.00	0.96	0.96
D0258	SINKING BRIDGE DRAIN	CH4	14-09-451-034	0.00569	0.00	1.14	1.14
D0258	SINKING BRIDGE DRAIN	CH4	14-09-451-035	0.00705	0.00	1.41	1.41
D0258	SINKING BRIDGE DRAIN	CH4	14-09-452-004	0.01390	0.00	2.78	2.78
D0258	SINKING BRIDGE DRAIN	CH4	14-09-452-005	0.00592	0.00	1.18	1.18
D0258	SINKING BRIDGE DRAIN	CH4	14-09-452-006	0.00491	0.00	0.98	0.98
D0258	SINKING BRIDGE DRAIN	CH4	14-09-452-007	0.00551	0.00	1.10	1.10
D0258	SINKING BRIDGE DRAIN	CH4	14-09-452-010	0.01181	0.00	2.36	2.36
D0258	SINKING BRIDGE DRAIN	CH4	14-09-452-014	0.00295	0.00	0.59	0.59
D0258	SINKING BRIDGE DRAIN	CH4	14-09-452-035	0.00787	0.00	1.57	1.57
D0258	SINKING BRIDGE DRAIN	CH4	14-09-452-039	0.00698	0.00	1.40	1.40
D0258	SINKING BRIDGE DRAIN	CH4	14-09-452-041	0.04333	0.00	8.67	8.67
D0258	SINKING BRIDGE DRAIN	CH4	14-09-452-047	0.10357	0.00	20.71	20.71
D0258	SINKING BRIDGE DRAIN	CH4	14-09-452-050	0.00246	0.00	0.49	0.49
D0258	SINKING BRIDGE DRAIN	CH4	14-09-452-051	0.00421	0.00	0.84	0.84
D0258	SINKING BRIDGE DRAIN	CH4	14-09-452-054	0.01917	0.00	3.83	3.83
D0258	SINKING BRIDGE DRAIN	CH4	14-09-452-055	0.01255	0.00	2.51	2.51
D0258	SINKING BRIDGE DRAIN	CH4	14-09-452-056	0.02421	0.00	4.84	4.84
D0258	SINKING BRIDGE DRAIN	CH4	14-09-476-002	0.00446	0.00	0.89	0.89
D0258	SINKING BRIDGE DRAIN	CH4	14-09-476-003	0.00446	0.00	0.89	0.89
D0258	SINKING BRIDGE DRAIN	CH4	14-09-476-004	0.00446	0.00	0.89	0.89
D0258	SINKING BRIDGE DRAIN	CH4	14-09-476-005	0.00446	0.00	0.89	0.89
D0258	SINKING BRIDGE DRAIN	CH4	14-09-476-006	0.00446	0.00	0.89	0.89
D0258	SINKING BRIDGE DRAIN	CH4	14-09-476-007	0.00446	0.00	0.89	0.89
D0258	SINKING BRIDGE DRAIN	CH4	14-09-476-008	0.00446	0.00	0.89	0.89
D0258	SINKING BRIDGE DRAIN	CH4	14-09-476-009	0.00446	0.00	0.89	0.89
D0258	SINKING BRIDGE DRAIN	CH4	14-09-476-010	0.00446	0.00	0.89	0.89
D0258	SINKING BRIDGE DRAIN	CH4	14-09-476-011	0.00446	0.00	0.89	0.89
D0258	SINKING BRIDGE DRAIN	CH4	14-09-476-012	0.00446	0.00	0.89	0.89
D0258	SINKING BRIDGE DRAIN	CH4	14-09-476-013	0.00446	0.00	0.89	0.89
D0258	SINKING BRIDGE DRAIN	CH4	14-09-476-014	0.00446	0.00	0.89	0.89
D0258	SINKING BRIDGE DRAIN	CH4	14-09-476-015	0.00446	0.00	0.89	0.89
D0258	SINKING BRIDGE DRAIN	CH4	14-09-476-016	0.00446	0.00	0.89	0.89
D0258	SINKING BRIDGE DRAIN	CH4	14-09-476-017	0.00446	0.00	0.89	0.89
D0258	SINKING BRIDGE DRAIN	CH4	14-09-476-018	0.00446	0.00	0.89	0.89
D0258	SINKING BRIDGE DRAIN	CH4	14-09-476-019	0.00446	0.00	0.89	0.89
D0258	SINKING BRIDGE DRAIN	CH4	14-09-476-020	0.00446	0.00	0.89	0.89
D0258	SINKING BRIDGE DRAIN	CH4	14-09-476-021	0.00446	0.00	0.89	0.89
D0258	SINKING BRIDGE DRAIN	CH4	14-09-476-022	0.00446	0.00	0.89	0.89
D0258	SINKING BRIDGE DRAIN	CH4	14-09-476-023	0.00446	0.00	0.89	0.89
D0258	SINKING BRIDGE DRAIN	CH4	14-09-476-024	0.00446	0.00	0.89	0.89
D0258	SINKING BRIDGE DRAIN	CH4	14-09-476-025	0.00446	0.00	0.89	0.89
D0258	SINKING BRIDGE DRAIN	CH4	14-09-476-026	0.00446	0.00	0.89	0.89

OAKLAND COUNTY WATER RESOURCES COMMISSIONER
 2023 DRAIN AND LAKE LEVEL ASSESSMENT ROLLS
 DETAIL PARCELS BY COMMUNITY REPORT CVT PONTIAC

SAD	SAD NAME	CHAP	PIN	PERCENT	ATLARGE	PROPERTY	TOTAL
D0258	SINKING BRIDGE DRAIN	CH4	14-09-476-027	0.00446	0.00	0.89	0.89
D0258	SINKING BRIDGE DRAIN	CH4	14-09-476-028	0.00446	0.00	0.89	0.89
D0258	SINKING BRIDGE DRAIN	CH4	14-09-476-029	0.00446	0.00	0.89	0.89
D0258	SINKING BRIDGE DRAIN	CH4	14-09-476-030	0.00446	0.00	0.89	0.89
D0258	SINKING BRIDGE DRAIN	CH4	14-09-476-031	0.00446	0.00	0.89	0.89
D0258	SINKING BRIDGE DRAIN	CH4	14-09-476-032	0.00446	0.00	0.89	0.89
D0258	SINKING BRIDGE DRAIN	CH4	14-09-476-033	0.00446	0.00	0.89	0.89
D0258	SINKING BRIDGE DRAIN	CH4	14-09-476-034	0.00446	0.00	0.89	0.89
D0258	SINKING BRIDGE DRAIN	CH4	14-09-476-035	0.00446	0.00	0.89	0.89
D0258	SINKING BRIDGE DRAIN	CH4	14-09-476-036	0.00446	0.00	0.89	0.89
D0258	SINKING BRIDGE DRAIN	CH4	14-09-476-037	0.00446	0.00	0.89	0.89
D0258	SINKING BRIDGE DRAIN	CH4	14-09-476-038	0.00446	0.00	0.89	0.89
D0258	SINKING BRIDGE DRAIN	CH4	14-09-477-013	0.00306	0.00	0.61	0.61
D0258	SINKING BRIDGE DRAIN	CH4	14-09-477-014	0.00946	0.00	1.89	1.89
D0258	SINKING BRIDGE DRAIN	CH4	14-09-477-015	0.01631	0.00	3.26	3.26
D0258	SINKING BRIDGE DRAIN	CH4	14-09-477-019	0.00871	0.00	1.74	1.74
D0258	SINKING BRIDGE DRAIN	CH4	14-09-477-024	0.00670	0.00	1.34	1.34
D0258	SINKING BRIDGE DRAIN	CH4	14-09-477-025	0.01006	0.00	2.01	2.01
D0258	SINKING BRIDGE DRAIN	CH4	14-09-477-026	0.00853	0.00	1.71	1.71
D0258	SINKING BRIDGE DRAIN	CH4	14-09-477-029	0.01735	0.00	3.47	3.47
D0258	SINKING BRIDGE DRAIN	CH4	14-09-478-004	0.01199	0.00	2.40	2.40
D0258	SINKING BRIDGE DRAIN	CH4	14-09-478-005	0.00711	0.00	1.42	1.42
D0258	SINKING BRIDGE DRAIN	CH4	14-09-478-006	0.00710	0.00	1.42	1.42
D0258	SINKING BRIDGE DRAIN	CH4	14-09-478-007	0.00446	0.00	0.89	0.89
D0258	SINKING BRIDGE DRAIN	CH4	14-09-478-008	0.00446	0.00	0.89	0.89
D0258	SINKING BRIDGE DRAIN	CH4	14-09-478-009	0.00446	0.00	0.89	0.89
D0258	SINKING BRIDGE DRAIN	CH4	14-09-478-010	0.00446	0.00	0.89	0.89
D0258	SINKING BRIDGE DRAIN	CH4	14-09-478-011	0.00446	0.00	0.89	0.89
D0258	SINKING BRIDGE DRAIN	CH4	14-09-478-012	0.00446	0.00	0.89	0.89
D0258	SINKING BRIDGE DRAIN	CH4	14-09-478-013	0.00446	0.00	0.89	0.89
D0258	SINKING BRIDGE DRAIN	CH4	14-09-478-014	0.00446	0.00	0.89	0.89
D0258	SINKING BRIDGE DRAIN	CH4	14-09-478-015	0.00446	0.00	0.89	0.89
D0258	SINKING BRIDGE DRAIN	CH4	14-09-478-016	0.00446	0.00	0.89	0.89
D0258	SINKING BRIDGE DRAIN	CH4	14-09-478-017	0.00446	0.00	0.89	0.89
D0258	SINKING BRIDGE DRAIN	CH4	14-09-478-018	0.00446	0.00	0.89	0.89
D0258	SINKING BRIDGE DRAIN	CH4	14-09-478-019	0.00446	0.00	0.89	0.89
D0258	SINKING BRIDGE DRAIN	CH4	14-09-478-020	0.00446	0.00	0.89	0.89
D0258	SINKING BRIDGE DRAIN	CH4	14-09-478-021	0.00446	0.00	0.89	0.89
D0258	SINKING BRIDGE DRAIN	CH4	14-09-478-022	0.00446	0.00	0.89	0.89
D0258	SINKING BRIDGE DRAIN	CH4	14-09-478-023	0.00446	0.00	0.89	0.89
D0258	SINKING BRIDGE DRAIN	CH4	14-09-478-024	0.00446	0.00	0.89	0.89
D0258	SINKING BRIDGE DRAIN	CH4	14-09-478-025	0.00446	0.00	0.89	0.89
D0258	SINKING BRIDGE DRAIN	CH4	14-09-478-026	0.00446	0.00	0.89	0.89
D0258	SINKING BRIDGE DRAIN	CH4	14-09-478-027	0.00446	0.00	0.89	0.89
D0258	SINKING BRIDGE DRAIN	CH4	14-09-478-028	0.00446	0.00	0.89	0.89
D0258	SINKING BRIDGE DRAIN	CH4	14-09-478-029	0.00446	0.00	0.89	0.89
D0258	SINKING BRIDGE DRAIN	CH4	14-09-478-030	0.00446	0.00	0.89	0.89
D0258	SINKING BRIDGE DRAIN	CH4	14-09-478-031	0.00446	0.00	0.89	0.89
D0258	SINKING BRIDGE DRAIN	CH4	14-09-478-032	0.00446	0.00	0.89	0.89
D0258	SINKING BRIDGE DRAIN	CH4	14-09-478-033	0.00446	0.00	0.89	0.89
D0258	SINKING BRIDGE DRAIN	CH4	14-09-478-034	0.00446	0.00	0.89	0.89
D0258	SINKING BRIDGE DRAIN	CH4	14-09-478-036	0.01044	0.00	2.09	2.09

OAKLAND COUNTY WATER RESOURCES COMMISSIONER
 2023 DRAIN AND LAKE LEVEL ASSESSMENT ROLLS
 DETAIL PARCELS BY COMMUNITY REPORT CVT PONTIAC

SAD	SAD NAME	CHAP	PIN	PERCENT	ATLARGE	PROPERTY	TOTAL
D0258	SINKING BRIDGE DRAIN	CH4	14-09-478-037	0.01777	0.00	3.55	3.55
D0258	SINKING BRIDGE DRAIN	CH4	14-09-479-001	0.00446	0.00	0.89	0.89
D0258	SINKING BRIDGE DRAIN	CH4	14-09-479-002	0.00446	0.00	0.89	0.89
D0258	SINKING BRIDGE DRAIN	CH4	14-09-479-003	0.00446	0.00	0.89	0.89
D0258	SINKING BRIDGE DRAIN	CH4	14-09-479-004	0.00446	0.00	0.89	0.89
D0258	SINKING BRIDGE DRAIN	CH4	14-09-479-005	0.00446	0.00	0.89	0.89
D0258	SINKING BRIDGE DRAIN	CH4	14-09-479-006	0.00446	0.00	0.89	0.89
D0258	SINKING BRIDGE DRAIN	CH4	14-09-479-007	0.00446	0.00	0.89	0.89
D0258	SINKING BRIDGE DRAIN	CH4	14-09-479-008	0.00446	0.00	0.89	0.89
D0258	SINKING BRIDGE DRAIN	CH4	14-09-479-009	0.00446	0.00	0.89	0.89
D0258	SINKING BRIDGE DRAIN	CH4	14-09-479-010	0.00446	0.00	0.89	0.89
D0258	SINKING BRIDGE DRAIN	CH4	14-09-479-011	0.00446	0.00	0.89	0.89
D0258	SINKING BRIDGE DRAIN	CH4	14-09-479-012	0.00446	0.00	0.89	0.89
D0258	SINKING BRIDGE DRAIN	CH4	14-09-479-013	0.00446	0.00	0.89	0.89
D0258	SINKING BRIDGE DRAIN	CH4	14-09-479-014	0.00446	0.00	0.89	0.89
D0258	SINKING BRIDGE DRAIN	CH4	14-09-479-015	0.00446	0.00	0.89	0.89
D0258	SINKING BRIDGE DRAIN	CH4	14-09-479-016	0.00446	0.00	0.89	0.89
D0258	SINKING BRIDGE DRAIN	CH4	14-09-479-017	0.00446	0.00	0.89	0.89
D0258	SINKING BRIDGE DRAIN	CH4	14-09-479-018	0.00446	0.00	0.89	0.89
D0258	SINKING BRIDGE DRAIN	CH4	14-09-479-019	0.00446	0.00	0.89	0.89
D0258	SINKING BRIDGE DRAIN	CH4	14-09-479-020	0.00446	0.00	0.89	0.89
D0258	SINKING BRIDGE DRAIN	CH4	14-09-479-021	0.00446	0.00	0.89	0.89
D0258	SINKING BRIDGE DRAIN	CH4	14-09-479-022	0.00446	0.00	0.89	0.89
D0258	SINKING BRIDGE DRAIN	CH4	14-09-479-023	0.00446	0.00	0.89	0.89
D0258	SINKING BRIDGE DRAIN	CH4	14-09-479-024	0.00446	0.00	0.89	0.89
D0258	SINKING BRIDGE DRAIN	CH4	14-09-479-025	0.00446	0.00	0.89	0.89
D0258	SINKING BRIDGE DRAIN	CH4	14-09-479-026	0.00446	0.00	0.89	0.89
D0258	SINKING BRIDGE DRAIN	CH4	14-09-479-027	0.00446	0.00	0.89	0.89
D0258	SINKING BRIDGE DRAIN	CH4	14-09-479-028	0.00446	0.00	0.89	0.89
D0258	SINKING BRIDGE DRAIN	CH4	14-10-301-005	0.07759	0.00	15.52	15.52
D0258	SINKING BRIDGE DRAIN	CH4	14-10-301-008	0.01632	0.00	3.26	3.26
D0258	SINKING BRIDGE DRAIN	CH4	14-10-301-009	0.00624	0.00	1.25	1.25
D0258	SINKING BRIDGE DRAIN	CH4	14-10-301-010	0.01710	0.00	3.42	3.42
D0258	SINKING BRIDGE DRAIN	CH4	14-10-301-012	0.01430	0.00	2.86	2.86
D0258	SINKING BRIDGE DRAIN	CH4	14-10-301-013	0.01563	0.00	3.13	3.13
D0258	SINKING BRIDGE DRAIN	CH4	14-10-301-014	0.01072	0.00	2.14	2.14
D0258	SINKING BRIDGE DRAIN	CH4	14-10-301-017	0.00507	0.00	1.01	1.01
D0258	SINKING BRIDGE DRAIN	CH4	14-10-301-018	0.00771	0.00	1.54	1.54
D0258	SINKING BRIDGE DRAIN	CH4	14-10-301-019	0.00445	0.00	0.89	0.89
D0258	SINKING BRIDGE DRAIN	CH4	14-10-301-020	0.00979	0.00	1.96	1.96
D0258	SINKING BRIDGE DRAIN	CH4	14-10-301-021	0.01187	0.00	2.37	2.37
D0258	SINKING BRIDGE DRAIN	CH4	14-10-301-022	0.00559	0.00	1.12	1.12
D0258	SINKING BRIDGE DRAIN	CH4	14-10-301-023	0.00478	0.00	0.96	0.96
D0258	SINKING BRIDGE DRAIN	CH4	14-10-301-027	0.06029	0.00	12.06	12.06
D0258	SINKING BRIDGE DRAIN	CH4	14-10-301-028	0.04591	0.00	9.18	9.18
D0258	SINKING BRIDGE DRAIN	CH4	14-10-301-031	0.01192	0.00	2.38	2.38
D0258	SINKING BRIDGE DRAIN	CH4	14-10-301-032	0.01994	0.00	3.99	3.99
D0258	SINKING BRIDGE DRAIN	CH4	14-10-301-038	0.04320	0.00	8.64	8.64
D0258	SINKING BRIDGE DRAIN	CH4	14-10-301-039	0.00209	0.00	0.42	0.42
D0258	SINKING BRIDGE DRAIN	CH4	14-10-301-040	0.00556	0.00	1.11	1.11
D0258	SINKING BRIDGE DRAIN	CH4	14-10-301-041	0.00209	0.00	0.42	0.42
D0258	SINKING BRIDGE DRAIN	CH4	14-10-301-042	0.00292	0.00	0.58	0.58

OAKLAND COUNTY WATER RESOURCES COMMISSIONER
 2023 DRAIN AND LAKE LEVEL ASSESSMENT ROLLS
 DETAIL PARCELS BY COMMUNITY REPORT CVT PONTIAC

SAD	SAD NAME	CHAP	PIN	PERCENT	ATLARGE	PROPERTY	TOTAL
D0258	SINKING BRIDGE DRAIN	CH4	14-10-301-043	0.00635	0.00	1.27	1.27
D0258	SINKING BRIDGE DRAIN	CH4	14-10-301-044	0.00469	0.00	0.94	0.94
D0258	SINKING BRIDGE DRAIN	CH4	14-10-301-045	0.00488	0.00	0.98	0.98
D0258	SINKING BRIDGE DRAIN	CH4	14-10-301-046	0.00598	0.00	1.20	1.20
D0258	SINKING BRIDGE DRAIN	CH4	14-10-301-047	0.00508	0.00	1.02	1.02
D0258	SINKING BRIDGE DRAIN	CH4	14-10-301-048	0.02716	0.00	5.43	5.43
D0258	SINKING BRIDGE DRAIN	CH4	14-10-301-050	0.01178	0.00	2.36	2.36
D0258	SINKING BRIDGE DRAIN	CH4	14-10-301-051	0.00542	0.00	1.08	1.08
D0258	SINKING BRIDGE DRAIN	CH4	14-10-301-052	0.00653	0.00	1.31	1.31
D0258	SINKING BRIDGE DRAIN	CH4	14-10-326-002	0.02131	0.00	4.26	4.26
D0258	SINKING BRIDGE DRAIN	CH4	14-10-326-005	0.01549	0.00	3.10	3.10
D0258	SINKING BRIDGE DRAIN	CH4	14-10-326-006	0.01166	0.00	2.33	2.33
D0258	SINKING BRIDGE DRAIN	CH4	14-10-326-008	0.01142	0.00	2.29	2.29
D0258	SINKING BRIDGE DRAIN	CH4	14-10-326-009	0.00490	0.00	0.98	0.98
D0258	SINKING BRIDGE DRAIN	CH4	14-10-326-013	0.01468	0.00	2.94	2.94
D0258	SINKING BRIDGE DRAIN	CH4	14-10-326-014	0.01559	0.00	3.12	3.12
D0258	SINKING BRIDGE DRAIN	CH4	14-10-326-015	0.01407	0.00	2.81	2.81
D0258	SINKING BRIDGE DRAIN	CH4	14-10-326-016	0.01684	0.00	3.37	3.37
D0258	SINKING BRIDGE DRAIN	CH4	14-10-326-017	0.01612	0.00	3.23	3.23
D0258	SINKING BRIDGE DRAIN	CH4	14-10-326-018	0.01694	0.00	3.39	3.39
D0258	SINKING BRIDGE DRAIN	CH4	14-10-326-019	0.00255	0.00	0.51	0.51
D0258	SINKING BRIDGE DRAIN	CH4	14-10-326-020	0.00685	0.00	1.37	1.37
D0258	SINKING BRIDGE DRAIN	CH4	14-10-326-021	0.00271	0.00	0.54	0.54
D0258	SINKING BRIDGE DRAIN	CH4	14-10-326-022	0.00695	0.00	1.39	1.39
D0258	SINKING BRIDGE DRAIN	CH4	14-10-326-023	0.02492	0.00	4.98	4.98
D0258	SINKING BRIDGE DRAIN	CH4	14-10-327-004	0.02944	0.00	5.89	5.89
D0258	SINKING BRIDGE DRAIN	CH4	14-10-327-005	0.02518	0.00	5.04	5.04
D0258	SINKING BRIDGE DRAIN	CH4	14-10-327-008	0.02826	0.00	5.65	5.65
D0258	SINKING BRIDGE DRAIN	CH4	14-10-327-009	0.04239	0.00	8.48	8.48
D0258	SINKING BRIDGE DRAIN	CH4	14-10-327-013	0.00712	0.00	1.43	1.43
D0258	SINKING BRIDGE DRAIN	CH4	14-10-327-014	0.00623	0.00	1.25	1.25
D0258	SINKING BRIDGE DRAIN	CH4	14-10-327-015	0.00683	0.00	1.37	1.37
D0258	SINKING BRIDGE DRAIN	CH4	14-10-327-016	0.00623	0.00	1.25	1.25
D0258	SINKING BRIDGE DRAIN	CH4	14-10-327-017	0.00431	0.00	0.86	0.86
D0258	SINKING BRIDGE DRAIN	CH4	14-10-327-019	0.03234	0.00	6.47	6.47
D0258	SINKING BRIDGE DRAIN	CH4	14-10-327-022	0.01067	0.00	2.13	2.13
D0258	SINKING BRIDGE DRAIN	CH4	14-10-327-023	0.00744	0.00	1.49	1.49
D0258	SINKING BRIDGE DRAIN	CH4	14-10-327-024	0.01090	0.00	2.18	2.18
D0258	SINKING BRIDGE DRAIN	CH4	14-10-327-025	0.02983	0.00	5.97	5.97
D0258	SINKING BRIDGE DRAIN	CH4	14-10-327-026	0.01163	0.00	2.33	2.33
D0258	SINKING BRIDGE DRAIN	CH4	14-10-327-027	0.00959	0.00	1.92	1.92
D0258	SINKING BRIDGE DRAIN	CH4	14-10-327-028	0.00874	0.00	1.75	1.75
D0258	SINKING BRIDGE DRAIN	CH4	14-10-327-029	0.01491	0.00	2.98	2.98
D0258	SINKING BRIDGE DRAIN	CH4	14-10-327-030	0.01177	0.00	2.36	2.36
D0258	SINKING BRIDGE DRAIN	CH4	14-10-327-031	0.02834	0.00	5.67	5.67
D0258	SINKING BRIDGE DRAIN	CH4	14-10-327-032	0.01579	0.00	3.16	3.16
D0258	SINKING BRIDGE DRAIN	CH4	14-10-351-002	0.00581	0.00	1.16	1.16
D0258	SINKING BRIDGE DRAIN	CH4	14-10-351-003	0.00601	0.00	1.20	1.20
D0258	SINKING BRIDGE DRAIN	CH4	14-10-351-004	0.00601	0.00	1.20	1.20
D0258	SINKING BRIDGE DRAIN	CH4	14-10-351-005	0.00365	0.00	0.73	0.73
D0258	SINKING BRIDGE DRAIN	CH4	14-10-351-006	0.00426	0.00	0.85	0.85
D0258	SINKING BRIDGE DRAIN	CH4	14-10-351-007	0.00606	0.00	1.21	1.21

OAKLAND COUNTY WATER RESOURCES COMMISSIONER
 2023 DRAIN AND LAKE LEVEL ASSESSMENT ROLLS
 DETAIL PARCELS BY COMMUNITY REPORT CVT PONTIAC

SAD	SAD NAME	CHAP	PIN	PERCENT	ATLARGE	PROPERTY	TOTAL
D0258	SINKING BRIDGE DRAIN	CH4	14-10-351-008	0.00559	0.00	1.12	1.12
D0258	SINKING BRIDGE DRAIN	CH4	14-10-351-011	0.00727	0.00	1.45	1.45
D0258	SINKING BRIDGE DRAIN	CH4	14-10-351-014	0.00447	0.00	0.89	0.89
D0258	SINKING BRIDGE DRAIN	CH4	14-10-351-015	0.00514	0.00	1.03	1.03
D0258	SINKING BRIDGE DRAIN	CH4	14-10-351-016	0.01361	0.00	2.72	2.72
D0258	SINKING BRIDGE DRAIN	CH4	14-10-351-017	0.00391	0.00	0.78	0.78
D0258	SINKING BRIDGE DRAIN	CH4	14-10-351-020	0.00895	0.00	1.79	1.79
D0258	SINKING BRIDGE DRAIN	CH4	14-10-351-021	0.01297	0.00	2.60	2.60
D0258	SINKING BRIDGE DRAIN	CH4	14-10-351-022	0.00581	0.00	1.16	1.16
D0258	SINKING BRIDGE DRAIN	CH4	14-10-351-023	0.00504	0.00	1.01	1.01
D0258	SINKING BRIDGE DRAIN	CH4	14-10-351-024	0.00291	0.00	0.58	0.58
D0258	SINKING BRIDGE DRAIN	CH4	14-10-376-001	0.01735	0.00	3.47	3.47
D0258	SINKING BRIDGE DRAIN	CH4	14-10-376-002	0.01582	0.00	3.16	3.16
D0258	SINKING BRIDGE DRAIN	CH4	14-10-376-007	0.00683	0.00	1.37	1.37
D0258	SINKING BRIDGE DRAIN	CH4	14-10-376-008	0.00623	0.00	1.25	1.25
D0258	SINKING BRIDGE DRAIN	CH4	14-10-376-009	0.00594	0.00	1.19	1.19
D0258	SINKING BRIDGE DRAIN	CH4	14-10-376-012	0.01211	0.00	2.42	2.42
D0258	SINKING BRIDGE DRAIN	CH4	14-10-376-013	0.01578	0.00	3.16	3.16
D0258	SINKING BRIDGE DRAIN	CH4	14-10-376-016	0.01019	0.00	2.04	2.04
D0258	SINKING BRIDGE DRAIN	CH4	14-10-376-018	0.00975	0.00	1.95	1.95
D0258	SINKING BRIDGE DRAIN	CH4	14-10-376-019	0.02080	0.00	4.16	4.16
D0258	SINKING BRIDGE DRAIN	CH4	14-10-377-001	0.00028	0.00	0.06	0.06
D0258	SINKING BRIDGE DRAIN	CH4	14-10-377-002	0.00497	0.00	0.99	0.99
D0258	SINKING BRIDGE DRAIN	CH4	14-10-377-003	0.00672	0.00	1.34	1.34
D0258	SINKING BRIDGE DRAIN	CH4	14-10-377-004	0.00678	0.00	1.36	1.36
D0258	SINKING BRIDGE DRAIN	CH4	14-10-377-006	0.00446	0.00	0.89	0.89
D0258	SINKING BRIDGE DRAIN	CH4	14-10-377-007	0.00368	0.00	0.74	0.74
D0258	SINKING BRIDGE DRAIN	CH4	14-10-377-008	0.00291	0.00	0.58	0.58
D0258	SINKING BRIDGE DRAIN	CH4	14-10-377-009	0.00504	0.00	1.01	1.01
D0258	SINKING BRIDGE DRAIN	CH4	14-10-377-010	0.00504	0.00	1.01	1.01
D0258	SINKING BRIDGE DRAIN	CH4	14-10-377-011	0.00465	0.00	0.93	0.93
D0258	SINKING BRIDGE DRAIN	CH4	14-10-377-012	0.00300	0.00	0.60	0.60
D0258	SINKING BRIDGE DRAIN	CH4	14-10-377-014	0.00950	0.00	1.90	1.90
D0258	SINKING BRIDGE DRAIN	CH4	14-10-377-015	0.00559	0.00	1.12	1.12
D0258	SINKING BRIDGE DRAIN	CH4	14-10-377-016	0.00279	0.00	0.56	0.56
D0258	SINKING BRIDGE DRAIN	CH4	14-10-377-017	0.00335	0.00	0.67	0.67
D0258	SINKING BRIDGE DRAIN	CH4	14-10-377-018	0.00447	0.00	0.89	0.89
D0258	SINKING BRIDGE DRAIN	CH4	14-10-377-019	0.00279	0.00	0.56	0.56
D0258	SINKING BRIDGE DRAIN	CH4	14-10-377-020	0.00456	0.00	0.91	0.91
D0258	SINKING BRIDGE DRAIN	CH4	14-10-377-021	0.00047	0.00	0.09	0.09
D0258	SINKING BRIDGE DRAIN	CH4	14-10-377-022	0.00684	0.00	1.37	1.37
D0258	SINKING BRIDGE DRAIN	CH4	14-10-377-023	0.01373	0.00	2.75	2.75
D0258	SINKING BRIDGE DRAIN	CH4	14-10-378-002	0.00597	0.00	1.19	1.19
D0258	SINKING BRIDGE DRAIN	CH4	14-10-378-003	0.00597	0.00	1.19	1.19
D0258	SINKING BRIDGE DRAIN	CH4	14-10-378-006	0.00506	0.00	1.01	1.01
D0258	SINKING BRIDGE DRAIN	CH4	14-10-378-007	0.00488	0.00	0.98	0.98
D0258	SINKING BRIDGE DRAIN	CH4	14-10-378-008	0.00639	0.00	1.28	1.28
D0258	SINKING BRIDGE DRAIN	CH4	14-10-378-009	0.00576	0.00	1.15	1.15
D0258	SINKING BRIDGE DRAIN	CH4	14-10-378-010	0.00469	0.00	0.94	0.94
D0258	SINKING BRIDGE DRAIN	CH4	14-10-378-011	0.00417	0.00	0.84	0.84
D0258	SINKING BRIDGE DRAIN	CH4	14-10-378-012	0.00522	0.00	1.04	1.04
D0258	SINKING BRIDGE DRAIN	CH4	14-10-378-013	0.00504	0.00	1.01	1.01

OAKLAND COUNTY WATER RESOURCES COMMISSIONER
 2023 DRAIN AND LAKE LEVEL ASSESSMENT ROLLS
 DETAIL PARCELS BY COMMUNITY REPORT CVT PONTIAC

SAD	SAD NAME	CHAP	PIN	PERCENT	ATLARGE	PROPERTY	TOTAL
D0258	SINKING BRIDGE DRAIN	CH4	14-10-378-014	0.00386	0.00	0.77	0.77
D0258	SINKING BRIDGE DRAIN	CH4	14-10-378-015	0.00400	0.00	0.80	0.80
D0258	SINKING BRIDGE DRAIN	CH4	14-10-378-016	0.00455	0.00	0.91	0.91
D0258	SINKING BRIDGE DRAIN	CH4	14-10-378-017	0.00581	0.00	1.16	1.16
D0258	SINKING BRIDGE DRAIN	CH4	14-10-378-018	0.00291	0.00	0.58	0.58
D0258	SINKING BRIDGE DRAIN	CH4	14-10-378-019	0.00803	0.00	1.61	1.61
D0258	SINKING BRIDGE DRAIN	CH4	14-10-378-020	0.00832	0.00	1.66	1.66
D0258	SINKING BRIDGE DRAIN	CH4	14-10-378-021	0.00474	0.00	0.95	0.95
D0258	SINKING BRIDGE DRAIN	CH4	14-10-378-022	0.00141	0.00	0.28	0.28
D0258	SINKING BRIDGE DRAIN	CH4	14-10-400-001	0.04317	0.00	8.63	8.63
D0258	SINKING BRIDGE DRAIN	CH4	14-10-400-002	0.02285	0.00	4.57	4.57
D0258	SINKING BRIDGE DRAIN	CH4	14-10-400-005	0.02285	0.00	4.57	4.57
D0258	SINKING BRIDGE DRAIN	CH4	14-10-400-006	0.03808	0.00	7.62	7.62
D0258	SINKING BRIDGE DRAIN	CH4	14-10-400-007	0.02876	0.00	5.75	5.75
D0258	SINKING BRIDGE DRAIN	CH4	14-10-400-015	0.00974	0.00	1.95	1.95
D0258	SINKING BRIDGE DRAIN	CH4	14-10-400-017	0.41408	0.00	82.82	82.82
D0258	SINKING BRIDGE DRAIN	CH4	14-10-400-018	0.46288	0.00	92.58	92.58
D0258	SINKING BRIDGE DRAIN	CH4	14-10-400-019	0.00668	0.00	1.34	1.34
D0258	SINKING BRIDGE DRAIN	CH4	14-10-400-021	0.00562	0.00	1.12	1.12
D0258	SINKING BRIDGE DRAIN	CH4	14-10-400-022	0.03690	0.00	7.38	7.38
D0258	SINKING BRIDGE DRAIN	CH4	14-10-400-024	0.15540	0.00	31.08	31.08
D0258	SINKING BRIDGE DRAIN	CH4	14-10-426-001	0.00473	0.00	0.95	0.95
D0258	SINKING BRIDGE DRAIN	CH4	14-10-426-002	0.00414	0.00	0.83	0.83
D0258	SINKING BRIDGE DRAIN	CH4	14-10-426-003	0.00456	0.00	0.91	0.91
D0258	SINKING BRIDGE DRAIN	CH4	14-10-426-004	0.00517	0.00	1.04	1.04
D0258	SINKING BRIDGE DRAIN	CH4	14-10-426-005	0.00444	0.00	0.89	0.89
D0258	SINKING BRIDGE DRAIN	CH4	14-10-426-006	0.00452	0.00	0.90	0.90
D0258	SINKING BRIDGE DRAIN	CH4	14-10-426-007	0.00436	0.00	0.87	0.87
D0258	SINKING BRIDGE DRAIN	CH4	14-10-426-008	0.00436	0.00	0.87	0.87
D0258	SINKING BRIDGE DRAIN	CH4	14-10-426-009	0.00500	0.00	1.00	1.00
D0258	SINKING BRIDGE DRAIN	CH4	14-10-426-010	0.00462	0.00	0.93	0.93
D0258	SINKING BRIDGE DRAIN	CH4	14-10-426-011	0.00453	0.00	0.91	0.91
D0258	SINKING BRIDGE DRAIN	CH4	14-10-426-012	0.00431	0.00	0.86	0.86
D0258	SINKING BRIDGE DRAIN	CH4	14-10-426-013	0.00481	0.00	0.96	0.96
D0258	SINKING BRIDGE DRAIN	CH4	14-10-426-014	0.00464	0.00	0.93	0.93
D0258	SINKING BRIDGE DRAIN	CH4	14-10-426-015	0.00592	0.00	1.19	1.19
D0258	SINKING BRIDGE DRAIN	CH4	14-10-426-017	0.00484	0.00	0.97	0.97
D0258	SINKING BRIDGE DRAIN	CH4	14-10-426-018	0.00535	0.00	1.07	1.07
D0258	SINKING BRIDGE DRAIN	CH4	14-10-426-019	0.00081	0.00	0.16	0.16
D0258	SINKING BRIDGE DRAIN	CH4	14-10-426-020	0.00081	0.00	0.16	0.16
D0258	SINKING BRIDGE DRAIN	CH4	14-10-426-021	0.00516	0.00	1.03	1.03
D0258	SINKING BRIDGE DRAIN	CH4	14-10-426-022	0.00466	0.00	0.93	0.93
D0258	SINKING BRIDGE DRAIN	CH4	14-10-426-023	0.00634	0.00	1.27	1.27
D0258	SINKING BRIDGE DRAIN	CH4	14-10-426-025	0.00528	0.00	1.06	1.06
D0258	SINKING BRIDGE DRAIN	CH4	14-10-426-026	0.00462	0.00	0.92	0.92
D0258	SINKING BRIDGE DRAIN	CH4	14-10-426-027	0.00543	0.00	1.09	1.09
D0258	SINKING BRIDGE DRAIN	CH4	14-10-426-028	0.00528	0.00	1.06	1.06
D0258	SINKING BRIDGE DRAIN	CH4	14-10-426-029	0.00506	0.00	1.01	1.01
D0258	SINKING BRIDGE DRAIN	CH4	14-10-426-030	0.00539	0.00	1.08	1.08
D0258	SINKING BRIDGE DRAIN	CH4	14-10-426-031	0.00544	0.00	1.09	1.09
D0258	SINKING BRIDGE DRAIN	CH4	14-10-426-032	0.00599	0.00	1.20	1.20
D0258	SINKING BRIDGE DRAIN	CH4	14-10-426-033	0.00604	0.00	1.21	1.21

OAKLAND COUNTY WATER RESOURCES COMMISSIONER
 2023 DRAIN AND LAKE LEVEL ASSESSMENT ROLLS
 DETAIL PARCELS BY COMMUNITY REPORT CVT PONTIAC

SAD	SAD NAME	CHAP	PIN	PERCENT	ATLARGE	PROPERTY	TOTAL
D0258	SINKING BRIDGE DRAIN	CH4	14-10-426-035	0.00664	0.00	1.33	1.33
D0258	SINKING BRIDGE DRAIN	CH4	14-10-426-036	0.00595	0.00	1.19	1.19
D0258	SINKING BRIDGE DRAIN	CH4	14-10-426-037	0.00559	0.00	1.12	1.12
D0258	SINKING BRIDGE DRAIN	CH4	14-10-426-038	0.00521	0.00	1.04	1.04
D0258	SINKING BRIDGE DRAIN	CH4	14-10-426-039	0.00536	0.00	1.07	1.07
D0258	SINKING BRIDGE DRAIN	CH4	14-10-426-040	0.00520	0.00	1.04	1.04
D0258	SINKING BRIDGE DRAIN	CH4	14-10-426-041	0.00467	0.00	0.93	0.93
D0258	SINKING BRIDGE DRAIN	CH4	14-10-426-042	0.00523	0.00	1.05	1.05
D0258	SINKING BRIDGE DRAIN	CH4	14-10-426-043	0.00663	0.00	1.33	1.33
D0258	SINKING BRIDGE DRAIN	CH4	14-10-426-045	0.00522	0.00	1.05	1.05
D0258	SINKING BRIDGE DRAIN	CH4	14-10-426-046	0.00503	0.00	1.01	1.01
D0258	SINKING BRIDGE DRAIN	CH4	14-10-426-047	0.00480	0.00	0.96	0.96
D0258	SINKING BRIDGE DRAIN	CH4	14-10-426-048	0.00544	0.00	1.09	1.09
D0258	SINKING BRIDGE DRAIN	CH4	14-10-426-049	0.00576	0.00	1.15	1.15
D0258	SINKING BRIDGE DRAIN	CH4	14-10-426-050	0.00231	0.00	0.46	0.46
D0258	SINKING BRIDGE DRAIN	CH4	14-10-426-051	0.00546	0.00	1.09	1.09
D0258	SINKING BRIDGE DRAIN	CH4	14-10-426-052	0.00239	0.00	0.48	0.48
D0258	SINKING BRIDGE DRAIN	CH4	14-10-426-053	0.00481	0.00	0.96	0.96
D0258	SINKING BRIDGE DRAIN	CH4	14-10-426-054	0.00487	0.00	0.97	0.97
D0258	SINKING BRIDGE DRAIN	CH4	14-10-426-055	0.00484	0.00	0.97	0.97
D0258	SINKING BRIDGE DRAIN	CH4	14-10-426-056	0.00462	0.00	0.93	0.93
D0258	SINKING BRIDGE DRAIN	CH4	14-10-426-057	0.00442	0.00	0.88	0.88
D0258	SINKING BRIDGE DRAIN	CH4	14-10-426-059	0.00204	0.00	0.41	0.41
D0258	SINKING BRIDGE DRAIN	CH4	14-10-426-060	0.00189	0.00	0.38	0.38
D0258	SINKING BRIDGE DRAIN	CH4	14-10-426-061	0.00434	0.00	0.87	0.87
D0258	SINKING BRIDGE DRAIN	CH4	14-10-426-062	0.00448	0.00	0.90	0.90
D0258	SINKING BRIDGE DRAIN	CH4	14-10-426-063	0.00453	0.00	0.91	0.91
D0258	SINKING BRIDGE DRAIN	CH4	14-10-426-065	0.00446	0.00	0.89	0.89
D0258	SINKING BRIDGE DRAIN	CH4	14-10-426-082	0.00203	0.00	0.41	0.41
D0258	SINKING BRIDGE DRAIN	CH4	14-10-426-087	0.00538	0.00	1.08	1.08
D0258	SINKING BRIDGE DRAIN	CH4	14-10-426-091	0.00563	0.00	1.13	1.13
D0258	SINKING BRIDGE DRAIN	CH4	14-10-426-100	0.00282	0.00	0.56	0.56
D0258	SINKING BRIDGE DRAIN	CH4	14-10-426-101	0.00522	0.00	1.04	1.04
D0258	SINKING BRIDGE DRAIN	CH4	14-10-426-116	0.00519	0.00	1.04	1.04
D0258	SINKING BRIDGE DRAIN	CH4	14-10-426-117	0.00545	0.00	1.09	1.09
D0258	SINKING BRIDGE DRAIN	CH4	14-10-426-229	0.00300	0.00	0.60	0.60
D0258	SINKING BRIDGE DRAIN	CH4	14-15-102-001	0.24455	0.00	48.91	48.91
D0258	SINKING BRIDGE DRAIN	CH4	14-15-103-001	0.00040	0.00	0.08	0.08
D0258	SINKING BRIDGE DRAIN	CH4	14-15-126-004	0.01619	0.00	3.24	3.24
D0258	SINKING BRIDGE DRAIN	CH4	14-15-126-005	0.00999	0.00	2.00	2.00
D0258	SINKING BRIDGE DRAIN	CH4	14-15-126-006	0.01248	0.00	2.50	2.50
D0258	SINKING BRIDGE DRAIN	CH4	14-15-126-007	0.01248	0.00	2.50	2.50
D0258	SINKING BRIDGE DRAIN	CH4	14-15-126-008	0.01995	0.00	3.99	3.99
D0258	SINKING BRIDGE DRAIN	CH4	14-15-126-009	0.01371	0.00	2.74	2.74
D0258	SINKING BRIDGE DRAIN	CH4	14-15-126-010	0.01432	0.00	2.87	2.87
D0258	SINKING BRIDGE DRAIN	CH4	14-15-126-021	0.07430	0.00	14.86	14.86
D0258	SINKING BRIDGE DRAIN	CH4	14-15-126-022	0.01514	0.00	3.03	3.03
D0258	SINKING BRIDGE DRAIN	CH4	14-15-126-023	0.01023	0.00	2.05	2.05
D0258	SINKING BRIDGE DRAIN	CH4	14-15-126-025	0.02136	0.00	4.27	4.27
D0258	SINKING BRIDGE DRAIN	CH4	14-15-126-027	0.01688	0.00	3.38	3.38
D0258	SINKING BRIDGE DRAIN	CH4	14-15-176-007	0.03606	0.00	7.21	7.21
D0258	SINKING BRIDGE DRAIN	CH4	14-15-176-010	0.01383	0.00	2.77	2.77

OAKLAND COUNTY WATER RESOURCES COMMISSIONER
 2023 DRAIN AND LAKE LEVEL ASSESSMENT ROLLS
 DETAIL PARCELS BY COMMUNITY REPORT CVT PONTIAC

SAD	SAD NAME	CHAP	PIN	PERCENT	ATLARGE	PROPERTY	TOTAL
D0258	SINKING BRIDGE DRAIN	CH4	14-15-176-012	0.01019	0.00	2.04	2.04
D0258	SINKING BRIDGE DRAIN	CH4	14-15-176-013	0.01289	0.00	2.58	2.58
D0258	SINKING BRIDGE DRAIN	CH4	14-15-176-015	0.78723	0.00	157.45	157.45
D0258	SINKING BRIDGE DRAIN	CH4	14-15-176-016	0.05195	0.00	10.39	10.39
D0258	SINKING BRIDGE DRAIN	CH4	14-15-201-003	0.38544	0.00	77.09	77.09
D0258	SINKING BRIDGE DRAIN	CH4	14-15-226-003	0.23923	0.00	47.85	47.85
D0258	SINKING BRIDGE DRAIN	CH4	14-15-226-004	0.02687	0.00	5.37	5.37
D0258	SINKING BRIDGE DRAIN	CH4	14-15-226-006	0.15060	0.00	30.12	30.12
D0258	SINKING BRIDGE DRAIN	CH4	14-15-226-007	0.14602	0.00	29.21	29.21
D0258	SINKING BRIDGE DRAIN	CH4	14-15-226-008	0.27540	0.00	55.08	55.08
D0258	SINKING BRIDGE DRAIN	CH4	14-15-226-009	0.00770	0.00	1.54	1.54
D0258	SINKING BRIDGE DRAIN	CH4	14-15-226-056	0.09994	0.00	19.99	19.99
D0258	SINKING BRIDGE DRAIN	CH4	14-15-226-058	0.06613	0.00	13.23	13.23
D0258	SINKING BRIDGE DRAIN	CH4	14-16-201-018	0.09344	0.00	18.69	18.69
D0258	SINKING BRIDGE DRAIN	CH4	14-16-201-023	0.16654	0.00	33.31	33.31
D0258	SINKING BRIDGE DRAIN	CH4	14-16-201-025	0.17270	0.00	34.54	34.54
D0258	SINKING BRIDGE DRAIN	CH4	14-16-201-027	0.03055	0.00	6.11	6.11
D0258	SINKING BRIDGE DRAIN	CH4	14-16-226-002	0.00620	0.00	1.24	1.24
D0258	SINKING BRIDGE DRAIN	CH4	14-16-226-003	0.00760	0.00	1.52	1.52
D0258	SINKING BRIDGE DRAIN	CH4	14-16-226-004	0.00740	0.00	1.48	1.48
D0258	SINKING BRIDGE DRAIN	CH4	14-16-226-005	0.00791	0.00	1.58	1.58
D0258	SINKING BRIDGE DRAIN	CH4	14-16-226-006	0.01140	0.00	2.28	2.28
D0258	SINKING BRIDGE DRAIN	CH4	14-16-226-007	0.02843	0.00	5.69	5.69
D0258	SINKING BRIDGE DRAIN	CH4	14-16-226-008	0.16159	0.00	32.32	32.32
D0258	SINKING BRIDGE DRAIN	CH4	14-16-226-014	0.04703	0.00	9.41	9.41
D0258	SINKING BRIDGE DRAIN	CH4	14-16-226-015	0.28839	0.00	57.68	57.68
D0258	SINKING BRIDGE DRAIN	CH4	14-16-251-009	0.00440	0.00	0.88	0.88
D0258	SINKING BRIDGE DRAIN	CH4	14-16-251-010	0.00161	0.00	0.32	0.32
D0258	SINKING BRIDGE DRAIN	CH4	14-16-251-013	0.00516	0.00	1.03	1.03
D0258	SINKING BRIDGE DRAIN	CH4	14-16-251-014	0.00510	0.00	1.02	1.02
D0258	SINKING BRIDGE DRAIN	CH4	14-16-251-015	0.00327	0.00	0.65	0.65
D0258	SINKING BRIDGE DRAIN	CH4	14-16-251-016	0.00687	0.00	1.38	1.38
D0258	SINKING BRIDGE DRAIN	CH4	14-16-251-019	0.00322	0.00	0.64	0.64
D0258	SINKING BRIDGE DRAIN	CH4	14-16-251-020	0.00462	0.00	0.92	0.92
D0258	SINKING BRIDGE DRAIN	CH4	14-16-251-021	0.00322	0.00	0.64	0.64
D0258	SINKING BRIDGE DRAIN	CH4	14-16-251-022	0.00408	0.00	0.82	0.82
D0258	SINKING BRIDGE DRAIN	CH4	14-16-251-026	0.00354	0.00	0.71	0.71
D0258	SINKING BRIDGE DRAIN	CH4	14-16-251-027	0.00440	0.00	0.88	0.88
D0258	SINKING BRIDGE DRAIN	CH4	14-16-251-028	0.00494	0.00	0.99	0.99
D0258	SINKING BRIDGE DRAIN	CH4	14-16-251-029	0.00387	0.00	0.77	0.77
D0258	SINKING BRIDGE DRAIN	CH4	14-16-251-030	0.58380	0.00	116.76	116.76
D0258	SINKING BRIDGE DRAIN	CH4	14-16-251-031	0.00773	0.00	1.55	1.55
D0258	SINKING BRIDGE DRAIN	CH4	14-16-251-033	0.00365	0.00	0.73	0.73
D0258	SINKING BRIDGE DRAIN	CH4	14-16-251-034	0.00988	0.00	1.98	1.98
D0258	SINKING BRIDGE DRAIN	CH4	14-16-251-035	0.00720	0.00	1.44	1.44
D0258	SINKING BRIDGE DRAIN	CH4	14-16-252-005	0.00687	0.00	1.38	1.38
D0258	SINKING BRIDGE DRAIN	CH4	14-16-252-006	0.00451	0.00	0.90	0.90
D0258	SINKING BRIDGE DRAIN	CH4	14-16-252-007	0.00483	0.00	0.97	0.97
D0258	SINKING BRIDGE DRAIN	CH4	14-16-252-008	0.00397	0.00	0.80	0.80
D0258	SINKING BRIDGE DRAIN	CH4	14-16-252-009	0.00537	0.00	1.07	1.07
D0258	SINKING BRIDGE DRAIN	CH4	14-16-252-010	0.00483	0.00	0.97	0.97
D0258	SINKING BRIDGE DRAIN	CH4	14-16-252-011	0.00333	0.00	0.67	0.67

OAKLAND COUNTY WATER RESOURCES COMMISSIONER
 2023 DRAIN AND LAKE LEVEL ASSESSMENT ROLLS
 DETAIL PARCELS BY COMMUNITY REPORT CVT PONTIAC

SAD	SAD NAME	CHAP	PIN	PERCENT	ATLARGE	PROPERTY	TOTAL
D0258	SINKING BRIDGE DRAIN	CH4	14-16-252-012	0.00397	0.00	0.80	0.80
D0258	SINKING BRIDGE DRAIN	CH4	14-16-252-013	0.00451	0.00	0.90	0.90
D0258	SINKING BRIDGE DRAIN	CH4	14-16-252-014	0.00368	0.00	0.74	0.74
D0258	SINKING BRIDGE DRAIN	CH4	14-16-252-015	0.00426	0.00	0.85	0.85
D0258	SINKING BRIDGE DRAIN	CH4	14-16-252-016	0.00666	0.00	1.33	1.33
D0258	SINKING BRIDGE DRAIN	CH4	14-16-252-017	0.00542	0.00	1.08	1.08
D0258	SINKING BRIDGE DRAIN	CH4	14-16-252-025	0.00333	0.00	0.67	0.67
D0258	SINKING BRIDGE DRAIN	CH4	14-16-252-026	0.00440	0.00	0.88	0.88
D0258	SINKING BRIDGE DRAIN	CH4	14-16-252-027	0.00329	0.00	0.66	0.66
D0258	SINKING BRIDGE DRAIN	CH4	14-16-252-028	0.00437	0.00	0.87	0.87
D0258	SINKING BRIDGE DRAIN	CH4	14-16-252-029	0.00331	0.00	0.66	0.66
D0258	SINKING BRIDGE DRAIN	CH4	14-16-252-030	0.00276	0.00	0.55	0.55
D0258	SINKING BRIDGE DRAIN	CH4	14-16-252-031	0.00359	0.00	0.72	0.72
D0258	SINKING BRIDGE DRAIN	CH4	14-16-252-032	0.00414	0.00	0.83	0.83
D0258	SINKING BRIDGE DRAIN	CH4	14-16-252-033	0.00396	0.00	0.79	0.79
D0258	SINKING BRIDGE DRAIN	CH4	14-16-252-034	0.00414	0.00	0.83	0.83
D0258	SINKING BRIDGE DRAIN	CH4	14-16-252-035	0.00286	0.00	0.57	0.57
D0258	SINKING BRIDGE DRAIN	CH4	14-16-252-036	0.00666	0.00	1.33	1.33
D0258	SINKING BRIDGE DRAIN	CH4	14-16-252-037	0.00687	0.00	1.38	1.38
D0258	SINKING BRIDGE DRAIN	CH4	14-16-252-038	0.00431	0.00	0.86	0.86
D0258	SINKING BRIDGE DRAIN	CH4	14-16-252-039	0.00504	0.00	1.01	1.01
D0258	SINKING BRIDGE DRAIN	CH4	14-16-252-040	0.00795	0.00	1.59	1.59
D0258	SINKING BRIDGE DRAIN	CH4	14-16-252-041	0.00666	0.00	1.33	1.33
D0258	SINKING BRIDGE DRAIN	CH4	14-16-252-042	0.00398	0.00	0.80	0.80
D0258	SINKING BRIDGE DRAIN	CH4	14-16-252-043	0.00376	0.00	0.75	0.75
D0258	SINKING BRIDGE DRAIN	CH4	14-16-252-045	0.00301	0.00	0.60	0.60
D0258	SINKING BRIDGE DRAIN	CH4	14-16-252-046	0.00290	0.00	0.58	0.58
D0258	SINKING BRIDGE DRAIN	CH4	14-16-252-048	0.00408	0.00	0.82	0.82
D0258	SINKING BRIDGE DRAIN	CH4	14-16-252-049	0.00344	0.00	0.69	0.69
D0258	SINKING BRIDGE DRAIN	CH4	14-16-253-005	0.00374	0.00	0.75	0.75
D0258	SINKING BRIDGE DRAIN	CH4	14-16-253-006	0.00346	0.00	0.69	0.69
D0258	SINKING BRIDGE DRAIN	CH4	14-16-253-007	0.00442	0.00	0.88	0.88
D0258	SINKING BRIDGE DRAIN	CH4	14-16-253-008	0.00480	0.00	0.96	0.96
D0258	SINKING BRIDGE DRAIN	CH4	14-16-253-009	0.00307	0.00	0.61	0.61
D0258	SINKING BRIDGE DRAIN	CH4	14-16-253-010	0.00278	0.00	0.56	0.56
D0258	SINKING BRIDGE DRAIN	CH4	14-16-253-011	0.00518	0.00	1.04	1.04
D0258	SINKING BRIDGE DRAIN	CH4	14-16-253-012	0.00432	0.00	0.86	0.86
D0258	SINKING BRIDGE DRAIN	CH4	14-16-253-015	0.00509	0.00	1.02	1.02
D0258	SINKING BRIDGE DRAIN	CH4	14-16-253-016	0.00367	0.00	0.73	0.73
D0258	SINKING BRIDGE DRAIN	CH4	14-16-253-017	0.00315	0.00	0.63	0.63
D0258	SINKING BRIDGE DRAIN	CH4	14-16-253-018	0.00394	0.00	0.79	0.79
D0258	SINKING BRIDGE DRAIN	CH4	14-16-253-019	0.00365	0.00	0.73	0.73
D0258	SINKING BRIDGE DRAIN	CH4	14-16-253-020	0.00384	0.00	0.77	0.77
D0258	SINKING BRIDGE DRAIN	CH4	14-16-253-021	0.00284	0.00	0.57	0.57
D0258	SINKING BRIDGE DRAIN	CH4	14-16-253-022	0.00467	0.00	0.93	0.93
D0258	SINKING BRIDGE DRAIN	CH4	14-16-253-024	0.00348	0.00	0.70	0.70
D0258	SINKING BRIDGE DRAIN	CH4	14-16-253-025	0.00282	0.00	0.57	0.57
D0258	SINKING BRIDGE DRAIN	CH4	14-16-253-026	0.00269	0.00	0.54	0.54
D0258	SINKING BRIDGE DRAIN	CH4	14-16-253-027	0.00270	0.00	0.54	0.54
D0258	SINKING BRIDGE DRAIN	CH4	14-16-253-030	0.00365	0.00	0.73	0.73
D0258	SINKING BRIDGE DRAIN	CH4	14-16-253-031	0.00452	0.00	0.90	0.90
D0258	SINKING BRIDGE DRAIN	CH4	14-16-276-001	0.27748	0.00	55.50	55.50

OAKLAND COUNTY WATER RESOURCES COMMISSIONER
 2023 DRAIN AND LAKE LEVEL ASSESSMENT ROLLS
 DETAIL PARCELS BY COMMUNITY REPORT CVT PONTIAC

SAD	SAD NAME	CHAP	PIN	PERCENT	ATLARGE	PROPERTY	TOTAL
D0258	SINKING BRIDGE DRAIN	CH4	14-16-277-002	0.00058	0.00	0.12	0.12
D0258	SINKING BRIDGE DRAIN	CH4	14-16-277-003	0.00183	0.00	0.37	0.37
D0258	SINKING BRIDGE DRAIN	CH4	14-16-277-004	0.00150	0.00	0.30	0.30
D0258	SINKING BRIDGE DRAIN	CH4	14-16-277-005	0.00188	0.00	0.38	0.38
D0258	SINKING BRIDGE DRAIN	CH4	14-16-277-006	0.00333	0.00	0.67	0.67
D0258	SINKING BRIDGE DRAIN	CH4	14-16-277-007	0.00419	0.00	0.84	0.84
D0258	SINKING BRIDGE DRAIN	CH4	14-16-277-008	0.00773	0.00	1.55	1.55
D0258	SINKING BRIDGE DRAIN	CH4	14-16-277-009	0.00322	0.00	0.64	0.64
D0258	SINKING BRIDGE DRAIN	CH4	14-16-277-010	0.00322	0.00	0.64	0.64
D0258	SINKING BRIDGE DRAIN	CH4	14-16-277-011	0.00644	0.00	1.29	1.29
D0258	SINKING BRIDGE DRAIN	CH4	14-16-277-012	0.00354	0.00	0.71	0.71
D0258	SINKING BRIDGE DRAIN	CH4	14-16-277-013	0.00440	0.00	0.88	0.88
D0258	SINKING BRIDGE DRAIN	CH4	14-16-277-016	0.00303	0.00	0.61	0.61
D0258	SINKING BRIDGE DRAIN	CH4	14-16-277-017	0.00267	0.00	0.53	0.53
D0258	SINKING BRIDGE DRAIN	CH4	14-16-277-018	0.00285	0.00	0.57	0.57
D0258	SINKING BRIDGE DRAIN	CH4	14-16-277-019	0.01506	0.00	3.01	3.01
D0258	SINKING BRIDGE DRAIN	CH4	14-16-277-020	0.00248	0.00	0.50	0.50
D0258	SINKING BRIDGE DRAIN	CH4	14-16-277-021	0.00423	0.00	0.85	0.85
D0258	SINKING BRIDGE DRAIN	CH4	14-16-277-022	0.00239	0.00	0.48	0.48
D0258	SINKING BRIDGE DRAIN	CH4	14-16-277-023	0.00267	0.00	0.53	0.53
D0258	SINKING BRIDGE DRAIN	CH4	14-16-277-024	0.00239	0.00	0.48	0.48
D0258	SINKING BRIDGE DRAIN	CH4	14-16-277-025	0.00285	0.00	0.57	0.57
D0258	SINKING BRIDGE DRAIN	CH4	14-16-277-026	0.00303	0.00	0.61	0.61
D0258	SINKING BRIDGE DRAIN	CH4	14-16-278-001	0.00296	0.00	0.59	0.59
D0258	SINKING BRIDGE DRAIN	CH4	14-16-278-002	0.00321	0.00	0.64	0.64
D0258	SINKING BRIDGE DRAIN	CH4	14-16-278-006	0.00113	0.00	0.23	0.23
D0258	SINKING BRIDGE DRAIN	CH4	14-16-278-007	0.00345	0.00	0.69	0.69
D0258	SINKING BRIDGE DRAIN	CH4	14-16-278-008	0.00258	0.00	0.52	0.52
D0258	SINKING BRIDGE DRAIN	CH4	14-16-278-009	0.00220	0.00	0.44	0.44
D0258	SINKING BRIDGE DRAIN	CH4	14-16-278-013	0.00307	0.00	0.61	0.61
D0258	SINKING BRIDGE DRAIN	CH4	14-16-278-014	0.00394	0.00	0.79	0.79
D0258	SINKING BRIDGE DRAIN	CH4	14-16-279-002	0.00429	0.00	0.86	0.86
D0258	SINKING BRIDGE DRAIN	CH4	14-16-279-003	0.00266	0.00	0.53	0.53
D0258	SINKING BRIDGE DRAIN	CH4	14-16-279-004	0.00292	0.00	0.58	0.58
D0258	SINKING BRIDGE DRAIN	CH4	14-16-279-005	0.00262	0.00	0.53	0.53
D0258	SINKING BRIDGE DRAIN	CH4	14-16-279-006	0.00274	0.00	0.55	0.55
D0258	SINKING BRIDGE DRAIN	CH4	14-16-279-008	0.00440	0.00	0.88	0.88
D0258	SINKING BRIDGE DRAIN	CH4	14-16-279-009	0.00365	0.00	0.73	0.73
D0258	SINKING BRIDGE DRAIN	CH4	14-16-279-010	0.00258	0.00	0.52	0.52
D0258	SINKING BRIDGE DRAIN	CH4	14-16-405-010	0.00169	0.00	0.34	0.34
D0258	SINKING BRIDGE DRAIN	CH4	14-16-405-011	0.00329	0.00	0.66	0.66
D0258	SINKING BRIDGE DRAIN	CH4	14-16-405-012	0.00329	0.00	0.66	0.66
D0258	SINKING BRIDGE DRAIN	CH4	14-16-405-013	0.00342	0.00	0.68	0.68
D0258	SINKING BRIDGE DRAIN	CH4	14-16-405-014	0.00329	0.00	0.66	0.66
D0258	SINKING BRIDGE DRAIN	CH4	14-16-405-015	0.00329	0.00	0.66	0.66
D0258	SINKING BRIDGE DRAIN	CH4	14-16-405-025	0.00080	0.00	0.16	0.16
D0258	SINKING BRIDGE DRAIN	CH4	14-16-405-026	0.00329	0.00	0.66	0.66
D0258	SINKING BRIDGE DRAIN	CH4	14-16-405-027	0.00329	0.00	0.66	0.66
D0258	SINKING BRIDGE DRAIN	CH4	14-16-405-028	0.00336	0.00	0.67	0.67
D0258	SINKING BRIDGE DRAIN	CH4	14-16-405-030	0.00329	0.00	0.66	0.66
D0258	SINKING BRIDGE DRAIN	CH4	14-16-405-031	0.00329	0.00	0.66	0.66
D0258	SINKING BRIDGE DRAIN	CH4	14-16-406-010	0.00063	0.00	0.13	0.13

OAKLAND COUNTY WATER RESOURCES COMMISSIONER
 2023 DRAIN AND LAKE LEVEL ASSESSMENT ROLLS
 DETAIL PARCELS BY COMMUNITY REPORT CVT PONTIAC

SAD	SAD NAME	CHAP	PIN	PERCENT	ATLARGE	PROPERTY	TOTAL
D0258	SINKING BRIDGE DRAIN	CH4	14-16-406-011	0.00329	0.00	0.66	0.66
D0258	SINKING BRIDGE DRAIN	CH4	14-16-406-012	0.00329	0.00	0.66	0.66
D0258	SINKING BRIDGE DRAIN	CH4	14-16-406-013	0.00329	0.00	0.66	0.66
D0258	SINKING BRIDGE DRAIN	CH4	14-16-406-014	0.00329	0.00	0.66	0.66
D0258	SINKING BRIDGE DRAIN	CH4	14-16-406-015	0.00329	0.00	0.66	0.66
D0258	SINKING BRIDGE DRAIN	CH4	14-16-406-016	0.00329	0.00	0.66	0.66
D0258	SINKING BRIDGE DRAIN	CH4	14-16-406-026	0.00096	0.00	0.19	0.19
D0258	SINKING BRIDGE DRAIN	CH4	14-16-406-027	0.00329	0.00	0.66	0.66
D0258	SINKING BRIDGE DRAIN	CH4	14-16-406-028	0.00329	0.00	0.66	0.66
D0258	SINKING BRIDGE DRAIN	CH4	14-16-406-029	0.00329	0.00	0.66	0.66
D0258	SINKING BRIDGE DRAIN	CH4	14-16-406-030	0.00329	0.00	0.66	0.66
D0258	SINKING BRIDGE DRAIN	CH4	14-16-406-031	0.00329	0.00	0.66	0.66
D0258	SINKING BRIDGE DRAIN	CH4	14-16-406-032	0.00329	0.00	0.66	0.66
D0258	SINKING BRIDGE DRAIN	CH4	14-16-407-010	0.00180	0.00	0.36	0.36
D0258	SINKING BRIDGE DRAIN	CH4	14-16-407-011	0.00329	0.00	0.66	0.66
D0258	SINKING BRIDGE DRAIN	CH4	14-16-407-012	0.00329	0.00	0.66	0.66
D0258	SINKING BRIDGE DRAIN	CH4	14-16-407-013	0.00329	0.00	0.66	0.66
D0258	SINKING BRIDGE DRAIN	CH4	14-16-407-014	0.00329	0.00	0.66	0.66
D0258	SINKING BRIDGE DRAIN	CH4	14-16-407-015	0.00329	0.00	0.66	0.66
D0258	SINKING BRIDGE DRAIN	CH4	14-16-407-016	0.00329	0.00	0.66	0.66
D0258	SINKING BRIDGE DRAIN	CH4	14-16-407-027	0.00329	0.00	0.66	0.66
D0258	SINKING BRIDGE DRAIN	CH4	14-16-407-028	0.00329	0.00	0.66	0.66
D0258	SINKING BRIDGE DRAIN	CH4	14-16-407-029	0.00329	0.00	0.66	0.66
D0258	SINKING BRIDGE DRAIN	CH4	14-16-407-030	0.00329	0.00	0.66	0.66
D0258	SINKING BRIDGE DRAIN	CH4	14-16-407-031	0.00329	0.00	0.66	0.66
D0258	SINKING BRIDGE DRAIN	CH4	14-16-407-032	0.00329	0.00	0.66	0.66
D0258	SINKING BRIDGE DRAIN	CH4	14-16-408-010	0.00188	0.00	0.38	0.38
D0258	SINKING BRIDGE DRAIN	CH4	14-16-408-011	0.00331	0.00	0.66	0.66
D0258	SINKING BRIDGE DRAIN	CH4	14-16-408-012	0.00331	0.00	0.66	0.66
D0258	SINKING BRIDGE DRAIN	CH4	14-16-408-013	0.00331	0.00	0.66	0.66
D0258	SINKING BRIDGE DRAIN	CH4	14-16-408-014	0.00331	0.00	0.66	0.66
D0258	SINKING BRIDGE DRAIN	CH4	14-16-408-015	0.00331	0.00	0.66	0.66
D0258	SINKING BRIDGE DRAIN	CH4	14-16-408-016	0.00331	0.00	0.66	0.66
D0258	SINKING BRIDGE DRAIN	CH4	14-16-408-025	0.00044	0.00	0.09	0.09
D0258	SINKING BRIDGE DRAIN	CH4	14-16-408-026	0.00331	0.00	0.66	0.66
D0258	SINKING BRIDGE DRAIN	CH4	14-16-408-027	0.00331	0.00	0.66	0.66
D0258	SINKING BRIDGE DRAIN	CH4	14-16-408-028	0.00331	0.00	0.66	0.66
D0258	SINKING BRIDGE DRAIN	CH4	14-16-408-029	0.00331	0.00	0.66	0.66
D0258	SINKING BRIDGE DRAIN	CH4	14-16-408-030	0.00331	0.00	0.66	0.66
D0258	SINKING BRIDGE DRAIN	CH4	14-16-408-031	0.00331	0.00	0.66	0.66
D0258	SINKING BRIDGE DRAIN	CH4	14-16-426-001	0.00329	0.00	0.66	0.66
D0258	SINKING BRIDGE DRAIN	CH4	14-16-426-002	0.00329	0.00	0.66	0.66
D0258	SINKING BRIDGE DRAIN	CH4	14-16-426-003	0.00329	0.00	0.66	0.66
D0258	SINKING BRIDGE DRAIN	CH4	14-16-426-004	0.00329	0.00	0.66	0.66
D0258	SINKING BRIDGE DRAIN	CH4	14-16-426-005	0.00329	0.00	0.66	0.66
D0258	SINKING BRIDGE DRAIN	CH4	14-16-426-006	0.00329	0.00	0.66	0.66
D0258	SINKING BRIDGE DRAIN	CH4	14-16-426-009	0.00329	0.00	0.66	0.66
D0258	SINKING BRIDGE DRAIN	CH4	14-16-426-010	0.00329	0.00	0.66	0.66
D0258	SINKING BRIDGE DRAIN	CH4	14-16-426-011	0.00329	0.00	0.66	0.66
D0258	SINKING BRIDGE DRAIN	CH4	14-16-426-012	0.00329	0.00	0.66	0.66
D0258	SINKING BRIDGE DRAIN	CH4	14-16-426-013	0.00329	0.00	0.66	0.66
D0258	SINKING BRIDGE DRAIN	CH4	14-16-426-014	0.00329	0.00	0.66	0.66

OAKLAND COUNTY WATER RESOURCES COMMISSIONER
 2023 DRAIN AND LAKE LEVEL ASSESSMENT ROLLS
 DETAIL PARCELS BY COMMUNITY REPORT CVT PONTIAC

SAD	SAD NAME	CHAP	PIN	PERCENT	ATLARGE	PROPERTY	TOTAL
D0258	SINKING BRIDGE DRAIN	CH4	14-16-426-015	0.00329	0.00	0.66	0.66
D0258	SINKING BRIDGE DRAIN	CH4	14-16-426-016	0.00329	0.00	0.66	0.66
D0258	SINKING BRIDGE DRAIN	CH4	14-16-426-017	0.00329	0.00	0.66	0.66
D0258	SINKING BRIDGE DRAIN	CH4	14-16-426-018	0.00329	0.00	0.66	0.66
D0258	SINKING BRIDGE DRAIN	CH4	14-16-426-019	0.00329	0.00	0.66	0.66
D0258	SINKING BRIDGE DRAIN	CH4	14-16-426-020	0.00329	0.00	0.66	0.66
D0258	SINKING BRIDGE DRAIN	CH4	14-16-426-021	0.00329	0.00	0.66	0.66
D0258	SINKING BRIDGE DRAIN	CH4	14-16-426-022	0.00329	0.00	0.66	0.66
D0258	SINKING BRIDGE DRAIN	CH4	14-16-426-023	0.00329	0.00	0.66	0.66
D0258	SINKING BRIDGE DRAIN	CH4	14-16-426-024	0.00329	0.00	0.66	0.66
D0258	SINKING BRIDGE DRAIN	CH4	14-16-426-025	0.00426	0.00	0.85	0.85
D0258	SINKING BRIDGE DRAIN	CH4	14-16-426-026	0.00329	0.00	0.66	0.66
D0258	SINKING BRIDGE DRAIN	CH4	14-16-426-027	0.00329	0.00	0.66	0.66
D0258	SINKING BRIDGE DRAIN	CH4	14-16-426-028	0.00329	0.00	0.66	0.66
D0258	SINKING BRIDGE DRAIN	CH4	14-16-426-029	0.00329	0.00	0.66	0.66
D0258	SINKING BRIDGE DRAIN	CH4	14-16-426-030	0.00329	0.00	0.66	0.66
D0258	SINKING BRIDGE DRAIN	CH4	14-16-426-031	0.00329	0.00	0.66	0.66
D0258	SINKING BRIDGE DRAIN	CH4	14-16-426-032	0.00329	0.00	0.66	0.66
D0258	SINKING BRIDGE DRAIN	CH4	14-16-426-033	0.00329	0.00	0.66	0.66
D0258	SINKING BRIDGE DRAIN	CH4	14-16-426-034	0.00329	0.00	0.66	0.66
D0258	SINKING BRIDGE DRAIN	CH4	14-16-426-035	0.00329	0.00	0.66	0.66
D0258	SINKING BRIDGE DRAIN	CH4	14-16-427-001	0.00371	0.00	0.74	0.74
D0258	SINKING BRIDGE DRAIN	CH4	14-16-427-002	0.00371	0.00	0.74	0.74
D0258	SINKING BRIDGE DRAIN	CH4	14-16-427-003	0.00371	0.00	0.74	0.74
D0258	SINKING BRIDGE DRAIN	CH4	14-16-427-004	0.00371	0.00	0.74	0.74
D0258	SINKING BRIDGE DRAIN	CH4	14-16-427-005	0.00371	0.00	0.74	0.74
D0258	SINKING BRIDGE DRAIN	CH4	14-16-427-008	0.00329	0.00	0.66	0.66
D0258	SINKING BRIDGE DRAIN	CH4	14-16-427-009	0.00329	0.00	0.66	0.66
D0258	SINKING BRIDGE DRAIN	CH4	14-16-427-010	0.00329	0.00	0.66	0.66
D0258	SINKING BRIDGE DRAIN	CH4	14-16-427-011	0.00329	0.00	0.66	0.66
D0258	SINKING BRIDGE DRAIN	CH4	14-16-427-014	0.00371	0.00	0.74	0.74
D0258	SINKING BRIDGE DRAIN	CH4	14-16-427-015	0.00581	0.00	1.16	1.16
D0258	SINKING BRIDGE DRAIN	CH4	14-16-427-016	0.00371	0.00	0.74	0.74
D0258	SINKING BRIDGE DRAIN	CH4	14-16-427-017	0.00371	0.00	0.74	0.74
D0258	SINKING BRIDGE DRAIN	CH4	14-16-427-018	0.00371	0.00	0.74	0.74
D0258	SINKING BRIDGE DRAIN	CH4	14-16-427-019	0.00371	0.00	0.74	0.74
D0258	SINKING BRIDGE DRAIN	CH4	14-16-427-020	0.00371	0.00	0.74	0.74
D0258	SINKING BRIDGE DRAIN	CH4	14-16-427-021	0.00371	0.00	0.74	0.74
D0258	SINKING BRIDGE DRAIN	CH4	14-16-427-022	0.00371	0.00	0.74	0.74
D0258	SINKING BRIDGE DRAIN	CH4	14-16-427-023	0.00371	0.00	0.74	0.74
D0258	SINKING BRIDGE DRAIN	CH4	14-16-427-024	0.00371	0.00	0.74	0.74
D0258	SINKING BRIDGE DRAIN	CH4	14-16-427-025	0.00371	0.00	0.74	0.74
D0258	SINKING BRIDGE DRAIN	CH4	14-16-427-026	0.00371	0.00	0.74	0.74
D0258	SINKING BRIDGE DRAIN	CH4	14-16-427-027	0.00416	0.00	0.83	0.83
D0258	SINKING BRIDGE DRAIN	CH4	14-16-427-028	0.00371	0.00	0.74	0.74
D0258	SINKING BRIDGE DRAIN	CH4	14-16-427-029	0.00542	0.00	1.09	1.09
D0258	SINKING BRIDGE DRAIN	CH4	14-16-428-001	0.00342	0.00	0.68	0.68
D0258	SINKING BRIDGE DRAIN	CH4	14-16-428-002	0.00342	0.00	0.68	0.68
D0258	SINKING BRIDGE DRAIN	CH4	14-16-428-003	0.00342	0.00	0.68	0.68
D0258	SINKING BRIDGE DRAIN	CH4	14-16-428-004	0.00371	0.00	0.74	0.74
D0258	SINKING BRIDGE DRAIN	CH4	14-16-428-005	0.00371	0.00	0.74	0.74
D0258	SINKING BRIDGE DRAIN	CH4	14-16-428-006	0.00371	0.00	0.74	0.74

OAKLAND COUNTY WATER RESOURCES COMMISSIONER
 2023 DRAIN AND LAKE LEVEL ASSESSMENT ROLLS
 DETAIL PARCELS BY COMMUNITY REPORT CVT PONTIAC

SAD	SAD NAME	CHAP	PIN	PERCENT	ATLARGE	PROPERTY	TOTAL
D0258	SINKING BRIDGE DRAIN	CH4	14-16-428-007	0.00371	0.00	0.74	0.74
D0258	SINKING BRIDGE DRAIN	CH4	14-16-428-008	0.00371	0.00	0.74	0.74
D0258	SINKING BRIDGE DRAIN	CH4	14-16-428-009	0.00371	0.00	0.74	0.74
D0258	SINKING BRIDGE DRAIN	CH4	14-16-428-010	0.00371	0.00	0.74	0.74
D0258	SINKING BRIDGE DRAIN	CH4	14-16-428-011	0.00371	0.00	0.74	0.74
D0258	SINKING BRIDGE DRAIN	CH4	14-16-428-012	0.00371	0.00	0.74	0.74
D0258	SINKING BRIDGE DRAIN	CH4	14-16-428-013	0.00371	0.00	0.74	0.74
D0258	SINKING BRIDGE DRAIN	CH4	14-16-428-014	0.00371	0.00	0.74	0.74
D0258	SINKING BRIDGE DRAIN	CH4	14-16-428-015	0.00371	0.00	0.74	0.74
D0258	SINKING BRIDGE DRAIN	CH4	14-16-428-016	0.00374	0.00	0.75	0.75
D0258	SINKING BRIDGE DRAIN	CH4	14-16-428-017	0.00426	0.00	0.85	0.85
D0258	SINKING BRIDGE DRAIN	CH4	14-16-428-018	0.00145	0.00	0.29	0.29
D0258	SINKING BRIDGE DRAIN	CH4	14-16-428-019	0.00371	0.00	0.74	0.74
D0258	SINKING BRIDGE DRAIN	CH4	14-16-428-020	0.00329	0.00	0.66	0.66
D0258	SINKING BRIDGE DRAIN	CH4	14-16-428-021	0.00329	0.00	0.66	0.66
D0258	SINKING BRIDGE DRAIN	CH4	14-16-428-022	0.00371	0.00	0.74	0.74
D0258	SINKING BRIDGE DRAIN	CH4	14-16-428-023	0.00371	0.00	0.74	0.74
D0258	SINKING BRIDGE DRAIN	CH4	14-16-428-024	0.00371	0.00	0.74	0.74
D0258	SINKING BRIDGE DRAIN	CH4	14-16-428-025	0.00371	0.00	0.74	0.74
D0258	SINKING BRIDGE DRAIN	CH4	14-16-429-001	0.00331	0.00	0.66	0.66
D0258	SINKING BRIDGE DRAIN	CH4	14-16-429-002	0.00484	0.00	0.97	0.97
D0258	SINKING BRIDGE DRAIN	CH4	14-16-429-003	0.00470	0.00	0.94	0.94
D0258	SINKING BRIDGE DRAIN	CH4	14-16-429-004	0.00519	0.00	1.04	1.04
D0258	SINKING BRIDGE DRAIN	CH4	14-16-429-005	0.00331	0.00	0.66	0.66
D0258	SINKING BRIDGE DRAIN	CH4	14-16-429-006	0.00331	0.00	0.66	0.66
D0258	SINKING BRIDGE DRAIN	CH4	14-16-429-007	0.00331	0.00	0.66	0.66
D0258	SINKING BRIDGE DRAIN	CH4	14-16-429-008	0.00331	0.00	0.66	0.66
D0258	SINKING BRIDGE DRAIN	CH4	14-16-429-009	0.00331	0.00	0.66	0.66
D0258	SINKING BRIDGE DRAIN	CH4	14-16-429-010	0.00331	0.00	0.66	0.66
D0258	SINKING BRIDGE DRAIN	CH4	14-16-429-011	0.00331	0.00	0.66	0.66
D0258	SINKING BRIDGE DRAIN	CH4	14-16-429-012	0.00331	0.00	0.66	0.66
D0258	SINKING BRIDGE DRAIN	CH4	14-16-429-013	0.00331	0.00	0.66	0.66
D0258	SINKING BRIDGE DRAIN	CH4	14-16-429-014	0.00331	0.00	0.66	0.66
D0258	SINKING BRIDGE DRAIN	CH4	14-16-429-015	0.00331	0.00	0.66	0.66
D0258	SINKING BRIDGE DRAIN	CH4	14-16-429-016	0.00331	0.00	0.66	0.66
D0258	SINKING BRIDGE DRAIN	CH4	14-16-429-017	0.00331	0.00	0.66	0.66
D0258	SINKING BRIDGE DRAIN	CH4	14-16-429-018	0.00331	0.00	0.66	0.66
D0258	SINKING BRIDGE DRAIN	CH4	14-16-429-019	0.00331	0.00	0.66	0.66
D0258	SINKING BRIDGE DRAIN	CH4	14-16-429-020	0.00331	0.00	0.66	0.66
D0258	SINKING BRIDGE DRAIN	CH4	14-16-429-021	0.00331	0.00	0.66	0.66
D0258	SINKING BRIDGE DRAIN	CH4	14-16-429-022	0.00331	0.00	0.66	0.66
D0258	SINKING BRIDGE DRAIN	CH4	14-16-429-023	0.00331	0.00	0.66	0.66
D0258	SINKING BRIDGE DRAIN	CH4	14-16-429-024	0.00331	0.00	0.66	0.66
D0258	SINKING BRIDGE DRAIN	CH4	14-16-429-025	0.00331	0.00	0.66	0.66
D0258	SINKING BRIDGE DRAIN	CH4	14-16-429-026	0.00331	0.00	0.66	0.66
D0258	SINKING BRIDGE DRAIN	CH4	14-16-429-027	0.00331	0.00	0.66	0.66
D0258	SINKING BRIDGE DRAIN	CH4	14-16-429-028	0.00331	0.00	0.66	0.66
D0258	SINKING BRIDGE DRAIN	CH4	14-16-429-029	0.00331	0.00	0.66	0.66
D0258	SINKING BRIDGE DRAIN	CH4	14-16-429-030	0.00331	0.00	0.66	0.66
D0258	SINKING BRIDGE DRAIN	CH4	14-16-429-031	0.00331	0.00	0.66	0.66
D0258	SINKING BRIDGE DRAIN	CH4	14-16-429-032	0.00331	0.00	0.66	0.66
D0258	SINKING BRIDGE DRAIN	CH4	14-16-429-033	0.00331	0.00	0.66	0.66

OAKLAND COUNTY WATER RESOURCES COMMISSIONER
 2023 DRAIN AND LAKE LEVEL ASSESSMENT ROLLS
 DETAIL PARCELS BY COMMUNITY REPORT CVT PONTIAC

SAD	SAD NAME	CHAP	PIN	PERCENT	ATLARGE	PROPERTY	TOTAL
D0258	SINKING BRIDGE DRAIN	CH4	14-16-455-017	0.00400	0.00	0.80	0.80
D0258	SINKING BRIDGE DRAIN	CH4	14-16-455-018	0.00299	0.00	0.60	0.60
D0258	SINKING BRIDGE DRAIN	CH4	14-16-455-033	0.00318	0.00	0.64	0.64
D0258	SINKING BRIDGE DRAIN	CH4	14-16-455-034	0.00383	0.00	0.77	0.77
D0258	SINKING BRIDGE DRAIN	CH4	14-16-455-035	0.00299	0.00	0.60	0.60
D0258	SINKING BRIDGE DRAIN	CH4	14-16-455-036	0.00299	0.00	0.60	0.60
D0258	SINKING BRIDGE DRAIN	CH4	14-16-455-037	0.00299	0.00	0.60	0.60
D0258	SINKING BRIDGE DRAIN	CH4	14-16-455-038	0.00709	0.00	1.42	1.42
D0258	SINKING BRIDGE DRAIN	CH4	14-16-455-043	0.00317	0.00	0.63	0.63
D0258	SINKING BRIDGE DRAIN	CH4	14-16-455-044	0.00299	0.00	0.60	0.60
D0258	SINKING BRIDGE DRAIN	CH4	14-16-456-013	0.00297	0.00	0.60	0.60
D0258	SINKING BRIDGE DRAIN	CH4	14-16-456-014	0.00297	0.00	0.60	0.60
D0258	SINKING BRIDGE DRAIN	CH4	14-16-456-015	0.00297	0.00	0.60	0.60
D0258	SINKING BRIDGE DRAIN	CH4	14-16-456-018	0.00297	0.00	0.60	0.60
D0258	SINKING BRIDGE DRAIN	CH4	14-16-456-019	0.00297	0.00	0.60	0.60
D0258	SINKING BRIDGE DRAIN	CH4	14-16-456-020	0.00297	0.00	0.60	0.60
D0258	SINKING BRIDGE DRAIN	CH4	14-16-456-031	0.00297	0.00	0.60	0.60
D0258	SINKING BRIDGE DRAIN	CH4	14-16-456-032	0.00297	0.00	0.60	0.60
D0258	SINKING BRIDGE DRAIN	CH4	14-16-456-033	0.00297	0.00	0.60	0.60
D0258	SINKING BRIDGE DRAIN	CH4	14-16-456-037	0.00359	0.00	0.72	0.72
D0258	SINKING BRIDGE DRAIN	CH4	14-16-456-038	0.00444	0.00	0.89	0.89
D0258	SINKING BRIDGE DRAIN	CH4	14-16-456-041	0.00465	0.00	0.93	0.93
D0258	SINKING BRIDGE DRAIN	CH4	14-16-457-012	0.00297	0.00	0.60	0.60
D0258	SINKING BRIDGE DRAIN	CH4	14-16-457-013	0.00297	0.00	0.60	0.60
D0258	SINKING BRIDGE DRAIN	CH4	14-16-457-014	0.00297	0.00	0.60	0.60
D0258	SINKING BRIDGE DRAIN	CH4	14-16-457-015	0.00297	0.00	0.60	0.60
D0258	SINKING BRIDGE DRAIN	CH4	14-16-457-016	0.00297	0.00	0.60	0.60
D0258	SINKING BRIDGE DRAIN	CH4	14-16-457-017	0.00297	0.00	0.60	0.60
D0258	SINKING BRIDGE DRAIN	CH4	14-16-457-032	0.00297	0.00	0.60	0.60
D0258	SINKING BRIDGE DRAIN	CH4	14-16-457-033	0.00297	0.00	0.60	0.60
D0258	SINKING BRIDGE DRAIN	CH4	14-16-457-034	0.00297	0.00	0.60	0.60
D0258	SINKING BRIDGE DRAIN	CH4	14-16-457-035	0.00297	0.00	0.60	0.60
D0258	SINKING BRIDGE DRAIN	CH4	14-16-457-036	0.00297	0.00	0.60	0.60
D0258	SINKING BRIDGE DRAIN	CH4	14-16-457-037	0.00297	0.00	0.60	0.60
D0258	SINKING BRIDGE DRAIN	CH4	14-16-457-038	0.00297	0.00	0.60	0.60
D0258	SINKING BRIDGE DRAIN	CH4	14-16-457-039	0.00297	0.00	0.60	0.60
D0258	SINKING BRIDGE DRAIN	CH4	14-16-457-041	0.00359	0.00	0.72	0.72
D0258	SINKING BRIDGE DRAIN	CH4	14-16-458-013	0.00286	0.00	0.57	0.57
D0258	SINKING BRIDGE DRAIN	CH4	14-16-458-014	0.00286	0.00	0.57	0.57
D0258	SINKING BRIDGE DRAIN	CH4	14-16-458-015	0.00286	0.00	0.57	0.57
D0258	SINKING BRIDGE DRAIN	CH4	14-16-458-016	0.00286	0.00	0.57	0.57
D0258	SINKING BRIDGE DRAIN	CH4	14-16-458-017	0.00324	0.00	0.65	0.65
D0258	SINKING BRIDGE DRAIN	CH4	14-16-458-018	0.00286	0.00	0.57	0.57
D0258	SINKING BRIDGE DRAIN	CH4	14-16-458-019	0.00286	0.00	0.57	0.57
D0258	SINKING BRIDGE DRAIN	CH4	14-16-458-032	0.00286	0.00	0.57	0.57
D0258	SINKING BRIDGE DRAIN	CH4	14-16-458-033	0.00286	0.00	0.57	0.57
D0258	SINKING BRIDGE DRAIN	CH4	14-16-458-034	0.00286	0.00	0.57	0.57
D0258	SINKING BRIDGE DRAIN	CH4	14-16-458-035	0.00286	0.00	0.57	0.57
D0258	SINKING BRIDGE DRAIN	CH4	14-16-458-036	0.00286	0.00	0.57	0.57
D0258	SINKING BRIDGE DRAIN	CH4	14-16-458-037	0.00286	0.00	0.57	0.57
D0258	SINKING BRIDGE DRAIN	CH4	14-16-458-038	0.00286	0.00	0.57	0.57
D0258	SINKING BRIDGE DRAIN	CH4	14-16-458-039	0.00286	0.00	0.57	0.57

OAKLAND COUNTY WATER RESOURCES COMMISSIONER
 2023 DRAIN AND LAKE LEVEL ASSESSMENT ROLLS
 DETAIL PARCELS BY COMMUNITY REPORT CVT PONTIAC

SAD	SAD NAME	CHAP	PIN	PERCENT	ATLARGE	PROPERTY	TOTAL
D0258	SINKING BRIDGE DRAIN	CH4	14-16-476-003	0.00234	0.00	0.47	0.47
D0258	SINKING BRIDGE DRAIN	CH4	14-16-476-004	0.00333	0.00	0.67	0.67
D0258	SINKING BRIDGE DRAIN	CH4	14-16-476-005	0.00333	0.00	0.67	0.67
D0258	SINKING BRIDGE DRAIN	CH4	14-16-476-006	0.00333	0.00	0.67	0.67
D0258	SINKING BRIDGE DRAIN	CH4	14-16-476-007	0.00303	0.00	0.61	0.61
D0258	SINKING BRIDGE DRAIN	CH4	14-16-476-008	0.00095	0.00	0.19	0.19
D0258	SINKING BRIDGE DRAIN	CH4	14-16-476-012	0.00303	0.00	0.61	0.61
D0258	SINKING BRIDGE DRAIN	CH4	14-16-476-013	0.00303	0.00	0.61	0.61
D0258	SINKING BRIDGE DRAIN	CH4	14-16-476-014	0.00303	0.00	0.61	0.61
D0258	SINKING BRIDGE DRAIN	CH4	14-16-476-018	0.00303	0.00	0.61	0.61
D0258	SINKING BRIDGE DRAIN	CH4	14-16-476-019	0.00298	0.00	0.60	0.60
D0258	SINKING BRIDGE DRAIN	CH4	14-16-476-020	0.00283	0.00	0.57	0.57
D0258	SINKING BRIDGE DRAIN	CH4	14-16-476-021	0.00333	0.00	0.67	0.67
D0258	SINKING BRIDGE DRAIN	CH4	14-16-476-022	0.00333	0.00	0.67	0.67
D0258	SINKING BRIDGE DRAIN	CH4	14-16-476-023	0.00333	0.00	0.67	0.67
D0258	SINKING BRIDGE DRAIN	CH4	14-16-476-024	0.00333	0.00	0.67	0.67
D0258	SINKING BRIDGE DRAIN	CH4	14-16-476-025	0.00303	0.00	0.61	0.61
D0258	SINKING BRIDGE DRAIN	CH4	14-16-476-026	0.00303	0.00	0.61	0.61
D0258	SINKING BRIDGE DRAIN	CH4	14-16-476-027	0.00303	0.00	0.61	0.61
D0258	SINKING BRIDGE DRAIN	CH4	14-16-476-028	0.00303	0.00	0.61	0.61
D0258	SINKING BRIDGE DRAIN	CH4	14-16-476-029	0.00303	0.00	0.61	0.61
D0258	SINKING BRIDGE DRAIN	CH4	14-16-476-030	0.00303	0.00	0.61	0.61
D0258	SINKING BRIDGE DRAIN	CH4	14-16-476-031	0.00303	0.00	0.61	0.61
D0258	SINKING BRIDGE DRAIN	CH4	14-16-476-032	0.00343	0.00	0.69	0.69
D0258	SINKING BRIDGE DRAIN	CH4	14-16-476-033	0.00383	0.00	0.77	0.77
D0258	SINKING BRIDGE DRAIN	CH4	14-16-476-034	0.00303	0.00	0.61	0.61
D0258	SINKING BRIDGE DRAIN	CH4	14-16-476-035	0.00297	0.00	0.60	0.60
D0258	SINKING BRIDGE DRAIN	CH4	14-16-476-036	0.00297	0.00	0.60	0.60
D0258	SINKING BRIDGE DRAIN	CH4	14-16-476-037	0.00297	0.00	0.60	0.60
D0258	SINKING BRIDGE DRAIN	CH4	14-16-476-038	0.00423	0.00	0.85	0.85
D0258	SINKING BRIDGE DRAIN	CH4	14-16-476-041	0.00529	0.00	1.06	1.06
D0258	SINKING BRIDGE DRAIN	CH4	14-16-476-043	0.00344	0.00	0.69	0.69
D0258	SINKING BRIDGE DRAIN	CH4	14-16-476-045	0.00048	0.00	0.10	0.10
D0258	SINKING BRIDGE DRAIN	CH4	14-16-476-046	0.00303	0.00	0.61	0.61
D0258	SINKING BRIDGE DRAIN	CH4	14-16-476-047	0.00303	0.00	0.61	0.61
D0258	SINKING BRIDGE DRAIN	CH4	14-16-476-048	0.00466	0.00	0.93	0.93
D0258	SINKING BRIDGE DRAIN	CH4	14-16-476-050	0.00297	0.00	0.60	0.60
D0258	SINKING BRIDGE DRAIN	CH4	14-16-476-051	0.00297	0.00	0.60	0.60
D0258	SINKING BRIDGE DRAIN	CH4	14-16-477-001	0.00297	0.00	0.60	0.60
D0258	SINKING BRIDGE DRAIN	CH4	14-16-477-002	0.00297	0.00	0.60	0.60
D0258	SINKING BRIDGE DRAIN	CH4	14-16-477-003	0.00297	0.00	0.60	0.60
D0258	SINKING BRIDGE DRAIN	CH4	14-16-477-004	0.00297	0.00	0.60	0.60
D0258	SINKING BRIDGE DRAIN	CH4	14-16-477-005	0.00297	0.00	0.60	0.60
D0258	SINKING BRIDGE DRAIN	CH4	14-16-477-006	0.00297	0.00	0.60	0.60
D0258	SINKING BRIDGE DRAIN	CH4	14-16-477-007	0.00297	0.00	0.60	0.60
D0258	SINKING BRIDGE DRAIN	CH4	14-16-477-008	0.00297	0.00	0.60	0.60
D0258	SINKING BRIDGE DRAIN	CH4	14-16-477-009	0.00297	0.00	0.60	0.60
D0258	SINKING BRIDGE DRAIN	CH4	14-16-477-010	0.00297	0.00	0.60	0.60
D0258	SINKING BRIDGE DRAIN	CH4	14-16-477-011	0.00297	0.00	0.60	0.60
D0258	SINKING BRIDGE DRAIN	CH4	14-16-477-012	0.00297	0.00	0.60	0.60
D0258	SINKING BRIDGE DRAIN	CH4	14-16-477-013	0.00297	0.00	0.60	0.60
D0258	SINKING BRIDGE DRAIN	CH4	14-16-477-014	0.00297	0.00	0.60	0.60

OAKLAND COUNTY WATER RESOURCES COMMISSIONER
 2023 DRAIN AND LAKE LEVEL ASSESSMENT ROLLS
 DETAIL PARCELS BY COMMUNITY REPORT CVT PONTIAC

SAD	SAD NAME	CHAP	PIN	PERCENT	ATLARGE	PROPERTY	TOTAL
D0258	SINKING BRIDGE DRAIN	CH4	14-16-477-015	0.00297	0.00	0.60	0.60
D0258	SINKING BRIDGE DRAIN	CH4	14-16-477-016	0.00297	0.00	0.60	0.60
D0258	SINKING BRIDGE DRAIN	CH4	14-16-477-017	0.00297	0.00	0.60	0.60
D0258	SINKING BRIDGE DRAIN	CH4	14-16-477-018	0.00297	0.00	0.60	0.60
D0258	SINKING BRIDGE DRAIN	CH4	14-16-477-019	0.00297	0.00	0.60	0.60
D0258	SINKING BRIDGE DRAIN	CH4	14-16-477-020	0.00297	0.00	0.60	0.60
D0258	SINKING BRIDGE DRAIN	CH4	14-16-477-021	0.00297	0.00	0.60	0.60
D0258	SINKING BRIDGE DRAIN	CH4	14-16-477-022	0.00297	0.00	0.60	0.60
D0258	SINKING BRIDGE DRAIN	CH4	14-16-477-023	0.00297	0.00	0.60	0.60
D0258	SINKING BRIDGE DRAIN	CH4	14-16-477-024	0.00297	0.00	0.60	0.60
D0258	SINKING BRIDGE DRAIN	CH4	14-16-477-025	0.00297	0.00	0.60	0.60
D0258	SINKING BRIDGE DRAIN	CH4	14-16-477-026	0.00297	0.00	0.60	0.60
D0258	SINKING BRIDGE DRAIN	CH4	14-16-477-027	0.00297	0.00	0.60	0.60
D0258	SINKING BRIDGE DRAIN	CH4	14-16-477-028	0.00297	0.00	0.60	0.60
D0258	SINKING BRIDGE DRAIN	CH4	14-16-477-029	0.00297	0.00	0.60	0.60
D0258	SINKING BRIDGE DRAIN	CH4	14-16-477-030	0.00297	0.00	0.60	0.60
D0258	SINKING BRIDGE DRAIN	CH4	14-16-477-031	0.00297	0.00	0.60	0.60
D0258	SINKING BRIDGE DRAIN	CH4	14-16-477-032	0.00297	0.00	0.60	0.60
D0258	SINKING BRIDGE DRAIN	CH4	14-16-477-033	0.00297	0.00	0.60	0.60
D0258	SINKING BRIDGE DRAIN	CH4	14-16-477-034	0.00297	0.00	0.60	0.60
D0258	SINKING BRIDGE DRAIN	CH4	14-16-477-035	0.00297	0.00	0.60	0.60
D0258	SINKING BRIDGE DRAIN	CH4	14-16-477-036	0.00297	0.00	0.60	0.60
D0258	SINKING BRIDGE DRAIN	CH4	14-16-477-037	0.00297	0.00	0.60	0.60
D0258	SINKING BRIDGE DRAIN	CH4	14-16-477-038	0.00297	0.00	0.60	0.60
D0258	SINKING BRIDGE DRAIN	CH4	14-16-477-039	0.00297	0.00	0.60	0.60
D0258	SINKING BRIDGE DRAIN	CH4	14-16-477-040	0.00297	0.00	0.60	0.60
D0258	SINKING BRIDGE DRAIN	CH4	14-16-477-041	0.00297	0.00	0.60	0.60
D0258	SINKING BRIDGE DRAIN	CH4	14-16-477-042	0.00297	0.00	0.60	0.60
D0258	SINKING BRIDGE DRAIN	CH4	14-16-478-001	0.00297	0.00	0.60	0.60
D0258	SINKING BRIDGE DRAIN	CH4	14-16-478-002	0.00297	0.00	0.60	0.60
D0258	SINKING BRIDGE DRAIN	CH4	14-16-478-003	0.00297	0.00	0.60	0.60
D0258	SINKING BRIDGE DRAIN	CH4	14-16-478-004	0.00297	0.00	0.60	0.60
D0258	SINKING BRIDGE DRAIN	CH4	14-16-478-005	0.00297	0.00	0.60	0.60
D0258	SINKING BRIDGE DRAIN	CH4	14-16-478-006	0.00297	0.00	0.60	0.60
D0258	SINKING BRIDGE DRAIN	CH4	14-16-478-007	0.00297	0.00	0.60	0.60
D0258	SINKING BRIDGE DRAIN	CH4	14-16-478-008	0.00297	0.00	0.60	0.60
D0258	SINKING BRIDGE DRAIN	CH4	14-16-478-011	0.00297	0.00	0.60	0.60
D0258	SINKING BRIDGE DRAIN	CH4	14-16-478-012	0.00297	0.00	0.60	0.60
D0258	SINKING BRIDGE DRAIN	CH4	14-16-478-013	0.00297	0.00	0.60	0.60
D0258	SINKING BRIDGE DRAIN	CH4	14-16-478-014	0.00297	0.00	0.60	0.60
D0258	SINKING BRIDGE DRAIN	CH4	14-16-478-015	0.00297	0.00	0.60	0.60
D0258	SINKING BRIDGE DRAIN	CH4	14-16-478-016	0.00297	0.00	0.60	0.60
D0258	SINKING BRIDGE DRAIN	CH4	14-16-478-017	0.00297	0.00	0.60	0.60
D0258	SINKING BRIDGE DRAIN	CH4	14-16-478-018	0.00297	0.00	0.60	0.60
D0258	SINKING BRIDGE DRAIN	CH4	14-16-478-019	0.00297	0.00	0.60	0.60
D0258	SINKING BRIDGE DRAIN	CH4	14-16-478-020	0.00297	0.00	0.60	0.60
D0258	SINKING BRIDGE DRAIN	CH4	14-16-478-021	0.00297	0.00	0.60	0.60
D0258	SINKING BRIDGE DRAIN	CH4	14-16-478-022	0.00297	0.00	0.60	0.60
D0258	SINKING BRIDGE DRAIN	CH4	14-16-478-023	0.00297	0.00	0.60	0.60
D0258	SINKING BRIDGE DRAIN	CH4	14-16-478-024	0.00297	0.00	0.60	0.60
D0258	SINKING BRIDGE DRAIN	CH4	14-16-478-025	0.00297	0.00	0.60	0.60
D0258	SINKING BRIDGE DRAIN	CH4	14-16-478-026	0.00297	0.00	0.60	0.60

OAKLAND COUNTY WATER RESOURCES COMMISSIONER
 2023 DRAIN AND LAKE LEVEL ASSESSMENT ROLLS
 DETAIL PARCELS BY COMMUNITY REPORT CVT PONTIAC

SAD	SAD NAME	CHAP	PIN	PERCENT	ATLARGE	PROPERTY	TOTAL
D0258	SINKING BRIDGE DRAIN	CH4	14-16-478-027	0.00297	0.00	0.60	0.60
D0258	SINKING BRIDGE DRAIN	CH4	14-16-478-028	0.00297	0.00	0.60	0.60
D0258	SINKING BRIDGE DRAIN	CH4	14-16-478-029	0.00297	0.00	0.60	0.60
D0258	SINKING BRIDGE DRAIN	CH4	14-16-478-030	0.00297	0.00	0.60	0.60
D0258	SINKING BRIDGE DRAIN	CH4	14-16-478-031	0.00297	0.00	0.60	0.60
D0258	SINKING BRIDGE DRAIN	CH4	14-16-478-032	0.00297	0.00	0.60	0.60
D0258	SINKING BRIDGE DRAIN	CH4	14-16-478-033	0.00297	0.00	0.60	0.60
D0258	SINKING BRIDGE DRAIN	CH4	14-16-478-034	0.00297	0.00	0.60	0.60
D0258	SINKING BRIDGE DRAIN	CH4	14-16-478-035	0.00297	0.00	0.60	0.60
D0258	SINKING BRIDGE DRAIN	CH4	14-16-478-036	0.00297	0.00	0.60	0.60
D0258	SINKING BRIDGE DRAIN	CH4	14-16-478-037	0.00297	0.00	0.60	0.60
D0258	SINKING BRIDGE DRAIN	CH4	14-16-478-038	0.00297	0.00	0.60	0.60
D0258	SINKING BRIDGE DRAIN	CH4	14-16-478-039	0.00297	0.00	0.60	0.60
D0258	SINKING BRIDGE DRAIN	CH4	14-16-478-040	0.00297	0.00	0.60	0.60
D0258	SINKING BRIDGE DRAIN	CH4	14-16-478-041	0.00297	0.00	0.60	0.60
D0258	SINKING BRIDGE DRAIN	CH4	14-16-478-042	0.00297	0.00	0.60	0.60
D0258	SINKING BRIDGE DRAIN	CH4	14-16-478-043	0.00381	0.00	0.76	0.76
D0258	SINKING BRIDGE DRAIN	CH4	14-16-479-001	0.00286	0.00	0.57	0.57
D0258	SINKING BRIDGE DRAIN	CH4	14-16-479-002	0.00286	0.00	0.57	0.57
D0258	SINKING BRIDGE DRAIN	CH4	14-16-479-003	0.00286	0.00	0.57	0.57
D0258	SINKING BRIDGE DRAIN	CH4	14-16-479-004	0.00286	0.00	0.57	0.57
D0258	SINKING BRIDGE DRAIN	CH4	14-16-479-005	0.00286	0.00	0.57	0.57
D0258	SINKING BRIDGE DRAIN	CH4	14-16-479-006	0.00286	0.00	0.57	0.57
D0258	SINKING BRIDGE DRAIN	CH4	14-16-479-007	0.00286	0.00	0.57	0.57
D0258	SINKING BRIDGE DRAIN	CH4	14-16-479-008	0.00286	0.00	0.57	0.57
D0258	SINKING BRIDGE DRAIN	CH4	14-16-479-011	0.00286	0.00	0.57	0.57
D0258	SINKING BRIDGE DRAIN	CH4	14-16-479-012	0.00286	0.00	0.57	0.57
D0258	SINKING BRIDGE DRAIN	CH4	14-16-479-013	0.00286	0.00	0.57	0.57
D0258	SINKING BRIDGE DRAIN	CH4	14-16-479-014	0.00286	0.00	0.57	0.57
D0258	SINKING BRIDGE DRAIN	CH4	14-16-479-015	0.00286	0.00	0.57	0.57
D0258	SINKING BRIDGE DRAIN	CH4	14-16-479-016	0.00286	0.00	0.57	0.57
D0258	SINKING BRIDGE DRAIN	CH4	14-16-479-017	0.00286	0.00	0.57	0.57
D0258	SINKING BRIDGE DRAIN	CH4	14-16-479-018	0.00286	0.00	0.57	0.57
D0258	SINKING BRIDGE DRAIN	CH4	14-16-479-019	0.00286	0.00	0.57	0.57
D0258	SINKING BRIDGE DRAIN	CH4	14-16-479-020	0.00286	0.00	0.57	0.57
D0258	SINKING BRIDGE DRAIN	CH4	14-16-479-021	0.00486	0.00	0.97	0.97
D0258	SINKING BRIDGE DRAIN	CH4	14-16-479-022	0.00286	0.00	0.57	0.57
D0258	SINKING BRIDGE DRAIN	CH4	14-16-479-023	0.00286	0.00	0.57	0.57
D0258	SINKING BRIDGE DRAIN	CH4	14-16-479-024	0.00286	0.00	0.57	0.57
D0258	SINKING BRIDGE DRAIN	CH4	14-16-479-027	0.00286	0.00	0.57	0.57
D0258	SINKING BRIDGE DRAIN	CH4	14-16-479-028	0.00286	0.00	0.57	0.57
D0258	SINKING BRIDGE DRAIN	CH4	14-16-479-029	0.00286	0.00	0.57	0.57
D0258	SINKING BRIDGE DRAIN	CH4	14-16-479-030	0.00286	0.00	0.57	0.57
D0258	SINKING BRIDGE DRAIN	CH4	14-16-479-031	0.00286	0.00	0.57	0.57
D0258	SINKING BRIDGE DRAIN	CH4	14-16-479-032	0.00286	0.00	0.57	0.57
D0258	SINKING BRIDGE DRAIN	CH4	14-16-479-033	0.00286	0.00	0.57	0.57
D0258	SINKING BRIDGE DRAIN	CH4	14-16-479-034	0.00286	0.00	0.57	0.57
D0258	SINKING BRIDGE DRAIN	CH4	14-16-479-035	0.00286	0.00	0.57	0.57
D0258	SINKING BRIDGE DRAIN	CH4	14-16-479-036	0.00297	0.00	0.60	0.60
D0258	SINKING BRIDGE DRAIN	CH4	14-16-479-037	0.00297	0.00	0.60	0.60
D0258	SINKING BRIDGE DRAIN	CH4	14-16-479-038	0.00297	0.00	0.60	0.60
D0258	SINKING BRIDGE DRAIN	CH4	14-16-479-039	0.00297	0.00	0.60	0.60

OAKLAND COUNTY WATER RESOURCES COMMISSIONER
 2023 DRAIN AND LAKE LEVEL ASSESSMENT ROLLS
 DETAIL PARCELS BY COMMUNITY REPORT CVT PONTIAC

SAD	SAD NAME	CHAP	PIN	PERCENT	ATLARGE	PROPERTY	TOTAL
D0258	SINKING BRIDGE DRAIN	CH4	14-16-479-040	0.00297	0.00	0.60	0.60
D0258	SINKING BRIDGE DRAIN	CH4	14-16-479-041	0.00297	0.00	0.60	0.60
D0258	SINKING BRIDGE DRAIN	CH4	14-16-479-042	0.00402	0.00	0.81	0.81
D0258	SINKING BRIDGE DRAIN	CH4	14-16-479-043	0.00373	0.00	0.75	0.75
D0258	SINKING BRIDGE DRAIN	CH4	14-17-201-031	0.17417	0.00	34.83	34.83
D0258	SINKING BRIDGE DRAIN	CH4	14-17-202-008	0.01608	0.00	3.22	3.22
D0258	SINKING BRIDGE DRAIN	CH4	14-17-202-009	0.01908	0.00	3.82	3.82
D0258	SINKING BRIDGE DRAIN	CH4	14-17-202-010	0.00153	0.00	0.31	0.31
D0258	SINKING BRIDGE DRAIN	CH4	14-17-203-001	0.00429	0.00	0.86	0.86
D0258	SINKING BRIDGE DRAIN	CH4	14-17-203-004	0.00327	0.00	0.66	0.66
D0258	SINKING BRIDGE DRAIN	CH4	14-17-203-009	0.00230	0.00	0.46	0.46
D0258	SINKING BRIDGE DRAIN	CH4	14-17-203-010	0.00259	0.00	0.52	0.52
D0258	SINKING BRIDGE DRAIN	CH4	14-17-203-011	0.00259	0.00	0.52	0.52
D0258	SINKING BRIDGE DRAIN	CH4	14-17-203-012	0.00259	0.00	0.52	0.52
D0258	SINKING BRIDGE DRAIN	CH4	14-17-203-013	0.00259	0.00	0.52	0.52
D0258	SINKING BRIDGE DRAIN	CH4	14-17-203-014	0.00259	0.00	0.52	0.52
D0258	SINKING BRIDGE DRAIN	CH4	14-17-203-015	0.00259	0.00	0.52	0.52
D0258	SINKING BRIDGE DRAIN	CH4	14-17-203-020	0.00076	0.00	0.15	0.15
D0258	SINKING BRIDGE DRAIN	CH4	14-17-203-021	0.00259	0.00	0.52	0.52
D0258	SINKING BRIDGE DRAIN	CH4	14-17-203-022	0.00259	0.00	0.52	0.52
D0258	SINKING BRIDGE DRAIN	CH4	14-17-203-023	0.00259	0.00	0.52	0.52
D0258	SINKING BRIDGE DRAIN	CH4	14-17-203-024	0.00259	0.00	0.52	0.52
D0258	SINKING BRIDGE DRAIN	CH4	14-17-203-027	0.00467	0.00	0.93	0.93
D0258	SINKING BRIDGE DRAIN	CH4	14-17-203-028	0.01878	0.00	3.76	3.76
D0258	SINKING BRIDGE DRAIN	CH4	14-17-204-019	0.02468	0.00	4.94	4.94
D0258	SINKING BRIDGE DRAIN	CH4	14-17-205-001	0.00296	0.00	0.59	0.59
D0258	SINKING BRIDGE DRAIN	CH4	14-17-205-002	0.01854	0.00	3.71	3.71
D0258	SINKING BRIDGE DRAIN	CH4	14-17-205-003	0.00248	0.00	0.50	0.50
D0258	SINKING BRIDGE DRAIN	CH4	14-17-205-004	0.00072	0.00	0.14	0.14
D0258	SINKING BRIDGE DRAIN	CH4	14-17-205-010	0.00259	0.00	0.52	0.52
D0258	SINKING BRIDGE DRAIN	CH4	14-17-205-011	0.00259	0.00	0.52	0.52
D0258	SINKING BRIDGE DRAIN	CH4	14-17-205-012	0.00259	0.00	0.52	0.52
D0258	SINKING BRIDGE DRAIN	CH4	14-17-205-013	0.00259	0.00	0.52	0.52
D0258	SINKING BRIDGE DRAIN	CH4	14-17-205-014	0.00259	0.00	0.52	0.52
D0258	SINKING BRIDGE DRAIN	CH4	14-17-205-015	0.00259	0.00	0.52	0.52
D0258	SINKING BRIDGE DRAIN	CH4	14-17-205-016	0.00259	0.00	0.52	0.52
D0258	SINKING BRIDGE DRAIN	CH4	14-17-205-017	0.00259	0.00	0.52	0.52
D0258	SINKING BRIDGE DRAIN	CH4	14-17-205-021	0.00259	0.00	0.52	0.52
D0258	SINKING BRIDGE DRAIN	CH4	14-17-205-022	0.00259	0.00	0.52	0.52
D0258	SINKING BRIDGE DRAIN	CH4	14-17-205-025	0.00259	0.00	0.52	0.52
D0258	SINKING BRIDGE DRAIN	CH4	14-17-205-026	0.00259	0.00	0.52	0.52
D0258	SINKING BRIDGE DRAIN	CH4	14-17-205-027	0.00259	0.00	0.52	0.52
D0258	SINKING BRIDGE DRAIN	CH4	14-17-205-028	0.00259	0.00	0.52	0.52
D0258	SINKING BRIDGE DRAIN	CH4	14-17-205-029	0.00259	0.00	0.52	0.52
D0258	SINKING BRIDGE DRAIN	CH4	14-17-205-030	0.00259	0.00	0.52	0.52
D0258	SINKING BRIDGE DRAIN	CH4	14-17-205-031	0.00259	0.00	0.52	0.52
D0258	SINKING BRIDGE DRAIN	CH4	14-17-205-032	0.00259	0.00	0.52	0.52
D0258	SINKING BRIDGE DRAIN	CH4	14-17-205-033	0.00391	0.00	0.78	0.78
D0258	SINKING BRIDGE DRAIN	CH4	14-17-205-034	0.00296	0.00	0.59	0.59
D0258	SINKING BRIDGE DRAIN	CH4	14-17-205-035	0.00250	0.00	0.50	0.50
D0258	SINKING BRIDGE DRAIN	CH4	14-17-205-036	0.00293	0.00	0.59	0.59
D0258	SINKING BRIDGE DRAIN	CH4	14-17-205-037	0.00448	0.00	0.90	0.90

OAKLAND COUNTY WATER RESOURCES COMMISSIONER
 2023 DRAIN AND LAKE LEVEL ASSESSMENT ROLLS
 DETAIL PARCELS BY COMMUNITY REPORT CVT PONTIAC

SAD	SAD NAME	CHAP	PIN	PERCENT	ATLARGE	PROPERTY	TOTAL
D0258	SINKING BRIDGE DRAIN	CH4	14-17-205-038	0.00253	0.00	0.51	0.51
D0258	SINKING BRIDGE DRAIN	CH4	14-17-205-039	0.00300	0.00	0.60	0.60
D0258	SINKING BRIDGE DRAIN	CH4	14-17-206-001	0.00259	0.00	0.52	0.52
D0258	SINKING BRIDGE DRAIN	CH4	14-17-206-002	0.00259	0.00	0.52	0.52
D0258	SINKING BRIDGE DRAIN	CH4	14-17-206-003	0.00259	0.00	0.52	0.52
D0258	SINKING BRIDGE DRAIN	CH4	14-17-206-004	0.00343	0.00	0.69	0.69
D0258	SINKING BRIDGE DRAIN	CH4	14-17-206-005	0.00143	0.00	0.29	0.29
D0258	SINKING BRIDGE DRAIN	CH4	14-17-206-006	0.00259	0.00	0.52	0.52
D0258	SINKING BRIDGE DRAIN	CH4	14-17-206-007	0.00259	0.00	0.52	0.52
D0258	SINKING BRIDGE DRAIN	CH4	14-17-206-008	0.00259	0.00	0.52	0.52
D0258	SINKING BRIDGE DRAIN	CH4	14-17-206-009	0.00072	0.00	0.14	0.14
D0258	SINKING BRIDGE DRAIN	CH4	14-17-206-010	0.00072	0.00	0.14	0.14
D0258	SINKING BRIDGE DRAIN	CH4	14-17-206-011	0.00259	0.00	0.52	0.52
D0258	SINKING BRIDGE DRAIN	CH4	14-17-206-012	0.00259	0.00	0.52	0.52
D0258	SINKING BRIDGE DRAIN	CH4	14-17-206-013	0.00143	0.00	0.29	0.29
D0258	SINKING BRIDGE DRAIN	CH4	14-17-206-014	0.00496	0.00	0.99	0.99
D0258	SINKING BRIDGE DRAIN	CH4	14-17-207-001	0.01336	0.00	2.67	2.67
D0258	SINKING BRIDGE DRAIN	CH4	14-17-207-006	0.00334	0.00	0.67	0.67
D0258	SINKING BRIDGE DRAIN	CH4	14-17-207-007	0.00259	0.00	0.52	0.52
D0258	SINKING BRIDGE DRAIN	CH4	14-17-207-008	0.00259	0.00	0.52	0.52
D0258	SINKING BRIDGE DRAIN	CH4	14-17-207-009	0.00259	0.00	0.52	0.52
D0258	SINKING BRIDGE DRAIN	CH4	14-17-207-010	0.00076	0.00	0.15	0.15
D0258	SINKING BRIDGE DRAIN	CH4	14-17-207-011	0.00259	0.00	0.52	0.52
D0258	SINKING BRIDGE DRAIN	CH4	14-17-207-012	0.00259	0.00	0.52	0.52
D0258	SINKING BRIDGE DRAIN	CH4	14-17-207-013	0.00259	0.00	0.52	0.52
D0258	SINKING BRIDGE DRAIN	CH4	14-17-207-014	0.00076	0.00	0.15	0.15
D0258	SINKING BRIDGE DRAIN	CH4	14-17-207-016	0.00259	0.00	0.52	0.52
D0258	SINKING BRIDGE DRAIN	CH4	14-17-207-017	0.00259	0.00	0.52	0.52
D0258	SINKING BRIDGE DRAIN	CH4	14-17-207-018	0.00259	0.00	0.52	0.52
D0258	SINKING BRIDGE DRAIN	CH4	14-17-207-019	0.00259	0.00	0.52	0.52
D0258	SINKING BRIDGE DRAIN	CH4	14-17-207-035	0.00076	0.00	0.15	0.15
D0258	SINKING BRIDGE DRAIN	CH4	14-17-207-036	0.00259	0.00	0.52	0.52
D0258	SINKING BRIDGE DRAIN	CH4	14-17-207-037	0.00310	0.00	0.62	0.62
D0258	SINKING BRIDGE DRAIN	CH4	14-17-208-001	0.00259	0.00	0.52	0.52
D0258	SINKING BRIDGE DRAIN	CH4	14-17-208-002	0.00259	0.00	0.52	0.52
D0258	SINKING BRIDGE DRAIN	CH4	14-17-208-003	0.00259	0.00	0.52	0.52
D0258	SINKING BRIDGE DRAIN	CH4	14-17-208-004	0.00259	0.00	0.52	0.52
D0258	SINKING BRIDGE DRAIN	CH4	14-17-208-005	0.00259	0.00	0.52	0.52
D0258	SINKING BRIDGE DRAIN	CH4	14-17-208-006	0.00259	0.00	0.52	0.52
D0258	SINKING BRIDGE DRAIN	CH4	14-17-208-007	0.00259	0.00	0.52	0.52
D0258	SINKING BRIDGE DRAIN	CH4	14-17-208-008	0.00259	0.00	0.52	0.52
D0258	SINKING BRIDGE DRAIN	CH4	14-17-208-009	0.00259	0.00	0.52	0.52
D0258	SINKING BRIDGE DRAIN	CH4	14-17-208-010	0.00259	0.00	0.52	0.52
D0258	SINKING BRIDGE DRAIN	CH4	14-17-226-001	0.05005	0.00	10.01	10.01
D0258	SINKING BRIDGE DRAIN	CH4	14-17-226-016	0.01945	0.00	3.89	3.89
D0258	SINKING BRIDGE DRAIN	CH4	14-17-226-017	0.00283	0.00	0.57	0.57
D0258	SINKING BRIDGE DRAIN	CH4	14-17-226-018	0.00276	0.00	0.55	0.55
D0258	SINKING BRIDGE DRAIN	CH4	14-17-226-021	0.06079	0.00	12.16	12.16
D0258	SINKING BRIDGE DRAIN	CH4	14-17-227-001	0.02137	0.00	4.28	4.28
D0258	SINKING BRIDGE DRAIN	CH4	14-17-203-030	0.00366	0.00	0.73	0.73
D0258	SINKING BRIDGE DRAIN	CH4	14-10-426-240	0.00232	0.00	0.47	0.47
D0258	SINKING BRIDGE DRAIN	CH4	14-10-426-239	0.00114	0.00	0.23	0.23

OAKLAND COUNTY WATER RESOURCES COMMISSIONER
 2023 DRAIN AND LAKE LEVEL ASSESSMENT ROLLS
 DETAIL PARCELS BY COMMUNITY REPORT CVT PONTIAC

SAD	SAD NAME	CHAP	PIN	PERCENT	ATLARGE	PROPERTY	TOTAL
D0258	SINKING BRIDGE DRAIN	CH4	14-10-426-241	0.00118	0.00	0.24	0.24
D0258	SINKING BRIDGE DRAIN	CH4	14-16-253-035	0.00552	0.00	1.10	1.10
D0258	SINKING BRIDGE DRAIN	CH4	14-16-308-034	0.00469	0.00	0.94	0.94
D0258	SINKING BRIDGE DRAIN	CH4	14-10-426-243	0.00178	0.00	0.36	0.36
D0258	SINKING BRIDGE DRAIN	CH4	14-08-460-015	0.00912	0.00	1.82	1.82
D0258	SINKING BRIDGE DRAIN	CH4	14-08-380-026	0.00266	0.00	0.53	0.53
D0258	SINKING BRIDGE DRAIN	CH4	14-08-380-039	0.00299	0.00	0.60	0.60
D0258	SINKING BRIDGE DRAIN	CH4	14-10-326-010	0.02739	0.00	5.48	5.48
D0258	SINKING BRIDGE DRAIN	CH4	14-08-455-036	0.01167	0.00	2.33	2.33
D0258	SINKING BRIDGE DRAIN	CH4	14-15-151-001	0.09163	0.00	18.33	18.33
D0258	SINKING BRIDGE DRAIN	CH4	14-08-352-032	0.00260	0.00	0.52	0.52
D0258	SINKING BRIDGE DRAIN	CH4	14-08-380-001	0.00232	0.00	0.46	0.46
D0258	SINKING BRIDGE DRAIN	CH4	14-08-352-030	0.00260	0.00	0.52	0.52
D0258	SINKING BRIDGE DRAIN	CH4	14-08-379-021	0.00232	0.00	0.46	0.46
D0258	SINKING BRIDGE DRAIN	CH4	14-16-102-002	0.00297	0.00	0.59	0.59
D0258	SINKING BRIDGE DRAIN	CH4	14-08-352-026	0.00260	0.00	0.52	0.52
D0258	SINKING BRIDGE DRAIN	CH4	14-08-352-024	0.00260	0.00	0.52	0.52
D0258	SINKING BRIDGE DRAIN	CH4	14-08-352-018	0.00336	0.00	0.67	0.67
D0258	SINKING BRIDGE DRAIN	CH4	14-08-377-002	0.00232	0.00	0.46	0.46
D0258	SINKING BRIDGE DRAIN	CH4	14-08-352-011	0.00260	0.00	0.52	0.52
D0258	SINKING BRIDGE DRAIN	CH4	14-08-352-015	0.00260	0.00	0.52	0.52
D0258	SINKING BRIDGE DRAIN	CH4	14-08-352-006	0.00260	0.00	0.52	0.52
D0258	SINKING BRIDGE DRAIN	CH4	14-08-352-005	0.00260	0.00	0.52	0.52
D0258	SINKING BRIDGE DRAIN	CH4	14-08-382-030	0.00395	0.00	0.79	0.79
D0258	SINKING BRIDGE DRAIN	CH4	14-08-377-021	0.00232	0.00	0.46	0.46
D0258	SINKING BRIDGE DRAIN	CH4	14-08-352-023	0.00260	0.00	0.52	0.52
D0258	SINKING BRIDGE DRAIN	CH4	14-08-377-023	0.00336	0.00	0.67	0.67
D0258	SINKING BRIDGE DRAIN	CH4	14-08-377-020	0.00232	0.00	0.46	0.46
D0258	SINKING BRIDGE DRAIN	CH4	14-08-352-019	0.00260	0.00	0.52	0.52
D0258	SINKING BRIDGE DRAIN	CH4	14-08-378-021	0.00232	0.00	0.46	0.46
D0258	SINKING BRIDGE DRAIN	CH4	14-08-379-030	0.00232	0.00	0.46	0.46
D0258	SINKING BRIDGE DRAIN	CH4	14-15-502-001	0.07200	0.00	14.40	14.40
D0258	SINKING BRIDGE DRAIN	CH4	14-15-502-002	0.03872	0.00	7.75	7.75
D0258	SINKING BRIDGE DRAIN	CH4	14-15-276-003	0.09171	0.00	18.34	18.34
D0258	SINKING BRIDGE DRAIN	CH4	14-15-276-002	0.02198	0.00	4.40	4.40
D0258	SINKING BRIDGE DRAIN	CH4	14-09-151-005	0.09666	0.00	19.33	19.33
D0258	SINKING BRIDGE DRAIN	CH4	14-09-151-002	0.16377	0.00	32.75	32.75
D0258	SINKING BRIDGE DRAIN	CH4	14-09-151-004	0.05828	0.00	11.66	11.66
D0258	SINKING BRIDGE DRAIN	CH4	14-09-151-006	0.08044	0.00	16.09	16.09
D0258	SINKING BRIDGE DRAIN	CH4	14-16-253-002	0.00861	0.00	1.72	1.72
D0258	SINKING BRIDGE DRAIN	CH4	14-16-253-001	0.01221	0.00	2.44	2.44
D0258	SINKING BRIDGE DRAIN	CH4	14-17-207-029	0.00343	0.00	0.69	0.69
D0258	SINKING BRIDGE DRAIN	CH4	14-16-278-005	0.00595	0.00	1.19	1.19
D0258	SINKING BRIDGE DRAIN	CH4	14-17-255-008	0.00270	0.00	0.54	0.54
D0258	SINKING BRIDGE DRAIN	CH4	14-17-255-025	0.00259	0.00	0.52	0.52
D0258	SINKING BRIDGE DRAIN	CH4	14-16-102-023	0.00273	0.00	0.55	0.55
D0258	SINKING BRIDGE DRAIN	CH4	14-16-102-018	0.00203	0.00	0.41	0.41
D0258	SINKING BRIDGE DRAIN	CH4	14-17-254-005	0.00259	0.00	0.52	0.52
D0258	SINKING BRIDGE DRAIN	CH4	14-16-102-017	0.00267	0.00	0.53	0.53
D0258	SINKING BRIDGE DRAIN	CH4	14-16-105-004	0.00387	0.00	0.77	0.77
D0258	SINKING BRIDGE DRAIN	CH4	14-16-102-020	0.00458	0.00	0.92	0.92
D0258	SINKING BRIDGE DRAIN	CH4	14-16-106-001	0.00224	0.00	0.45	0.45

OAKLAND COUNTY WATER RESOURCES COMMISSIONER
 2023 DRAIN AND LAKE LEVEL ASSESSMENT ROLLS
 DETAIL PARCELS BY COMMUNITY REPORT CVT PONTIAC

SAD	SAD NAME	CHAP	PIN	PERCENT	ATLARGE	PROPERTY	TOTAL
D0258	SINKING BRIDGE DRAIN	CH4	14-16-103-032	0.00254	0.00	0.51	0.51
D0258	SINKING BRIDGE DRAIN	CH4	14-16-107-003	0.00214	0.00	0.43	0.43
D0258	SINKING BRIDGE DRAIN	CH4	14-16-104-006	0.00305	0.00	0.61	0.61
D0258	SINKING BRIDGE DRAIN	CH4	14-17-251-003	0.00302	0.00	0.60	0.60
D0258	SINKING BRIDGE DRAIN	CH4	14-17-251-030	0.00259	0.00	0.52	0.52
D0258	SINKING BRIDGE DRAIN	CH4	14-17-254-003	0.00259	0.00	0.52	0.52
D0258	SINKING BRIDGE DRAIN	CH4	14-17-256-004	0.00243	0.00	0.49	0.49
D0258	SINKING BRIDGE DRAIN	CH4	14-17-255-021	0.00259	0.00	0.52	0.52
D0258	SINKING BRIDGE DRAIN	CH4	14-17-256-018	0.00324	0.00	0.65	0.65
D0258	SINKING BRIDGE DRAIN	CH4	14-17-255-028	0.00259	0.00	0.52	0.52
D0258	SINKING BRIDGE DRAIN	CH4	14-17-253-031	0.00259	0.00	0.52	0.52
D0258	SINKING BRIDGE DRAIN	CH4	14-17-255-031	0.00356	0.00	0.71	0.71
D0258	SINKING BRIDGE DRAIN	CH4	14-17-255-006	0.00478	0.00	0.96	0.96
D0258	SINKING BRIDGE DRAIN	CH4	14-17-252-005	0.00259	0.00	0.52	0.52
D0258	SINKING BRIDGE DRAIN	CH4	14-17-251-012	0.00259	0.00	0.52	0.52
D0258	SINKING BRIDGE DRAIN	CH4	14-17-253-011	0.00259	0.00	0.52	0.52
D0258	SINKING BRIDGE DRAIN	CH4	14-17-253-021	0.00259	0.00	0.52	0.52
D0258	SINKING BRIDGE DRAIN	CH4	14-16-106-008	0.00310	0.00	0.62	0.62
D0258	SINKING BRIDGE DRAIN	CH4	14-17-226-007	0.00256	0.00	0.51	0.51
D0258	SINKING BRIDGE DRAIN	CH4	14-16-106-016	0.00160	0.00	0.32	0.32
D0258	SINKING BRIDGE DRAIN	CH4	14-16-106-009	0.00285	0.00	0.57	0.57
D0258	SINKING BRIDGE DRAIN	CH4	14-16-103-019	0.00223	0.00	0.45	0.45
D0258	SINKING BRIDGE DRAIN	CH4	14-16-106-013	0.00336	0.00	0.67	0.67
D0258	SINKING BRIDGE DRAIN	CH4	14-16-103-034	0.00448	0.00	0.90	0.90
D0258	SINKING BRIDGE DRAIN	CH4	14-16-107-007	0.00219	0.00	0.44	0.44
D0258	SINKING BRIDGE DRAIN	CH4	14-17-207-030	0.00259	0.00	0.52	0.52
D0258	SINKING BRIDGE DRAIN	CH4	14-17-251-004	0.00259	0.00	0.52	0.52
D0258	SINKING BRIDGE DRAIN	CH4	14-17-252-011	0.00081	0.00	0.16	0.16
D0258	SINKING BRIDGE DRAIN	CH4	14-16-103-013	0.00203	0.00	0.41	0.41
D0258	SINKING BRIDGE DRAIN	CH4	14-17-207-028	0.00320	0.00	0.64	0.64
D0258	SINKING BRIDGE DRAIN	CH4	14-17-255-043	0.00343	0.00	0.69	0.69
D0258	SINKING BRIDGE DRAIN	CH4	14-17-255-042	0.00320	0.00	0.64	0.64
D0258	SINKING BRIDGE DRAIN	CH4	14-16-252-021	0.00365	0.00	0.73	0.73
D0258	SINKING BRIDGE DRAIN	CH4	14-16-103-015	0.00248	0.00	0.50	0.50
D0258	SINKING BRIDGE DRAIN	CH4	14-16-106-014	0.00209	0.00	0.42	0.42
D0258	SINKING BRIDGE DRAIN	CH4	14-17-254-007	0.00259	0.00	0.52	0.52
D0258	SINKING BRIDGE DRAIN	CH4	14-16-107-001	0.00258	0.00	0.52	0.52
D0258	SINKING BRIDGE DRAIN	CH4	14-16-104-010	0.00095	0.00	0.19	0.19
D0258	SINKING BRIDGE DRAIN	CH4	14-16-502-006	0.01741	0.00	3.48	3.48
D0258	SINKING BRIDGE DRAIN	CH4	14-17-207-031	0.00259	0.00	0.52	0.52
D0258	SINKING BRIDGE DRAIN	CH4	14-16-107-006	0.00208	0.00	0.42	0.42
D0258	SINKING BRIDGE DRAIN	CH4	14-17-207-020	0.00328	0.00	0.66	0.66
D0258	SINKING BRIDGE DRAIN	CH4	14-17-251-023	0.00336	0.00	0.67	0.67
D0258	SINKING BRIDGE DRAIN	CH4	14-17-251-016	0.00259	0.00	0.52	0.52
D0258	SINKING BRIDGE DRAIN	CH4	14-17-251-019	0.00259	0.00	0.52	0.52
D0258	SINKING BRIDGE DRAIN	CH4	14-17-251-008	0.00488	0.00	0.98	0.98
D0258	SINKING BRIDGE DRAIN	CH4	14-16-103-016	0.00197	0.00	0.39	0.39
D0258	SINKING BRIDGE DRAIN	CH4	14-17-258-013	0.09371	0.00	18.74	18.74
D0258	SINKING BRIDGE DRAIN	CH4	14-16-252-050	0.00336	0.00	0.67	0.67
D0258	SINKING BRIDGE DRAIN	CH4	14-16-105-012	0.00214	0.00	0.43	0.43
D0258	SINKING BRIDGE DRAIN	CH4	14-16-103-029	0.00261	0.00	0.52	0.52
D0258	SINKING BRIDGE DRAIN	CH4	14-16-106-018	0.00346	0.00	0.69	0.69

OAKLAND COUNTY WATER RESOURCES COMMISSIONER
 2023 DRAIN AND LAKE LEVEL ASSESSMENT ROLLS
 DETAIL PARCELS BY COMMUNITY REPORT CVT PONTIAC

SAD	SAD NAME	CHAP	PIN	PERCENT	ATLARGE	PROPERTY	TOTAL
D0258	SINKING BRIDGE DRAIN	CH4	14-16-106-004	0.00504	0.00	1.01	1.01
D0258	SINKING BRIDGE DRAIN	CH4	14-16-107-010	0.00583	0.00	1.17	1.17
D0258	SINKING BRIDGE DRAIN	CH4	14-16-107-004	0.00234	0.00	0.47	0.47
D0258	SINKING BRIDGE DRAIN	CH4	14-16-107-009	0.00224	0.00	0.45	0.45
D0258	SINKING BRIDGE DRAIN	CH4	14-17-208-011	0.00259	0.00	0.52	0.52
D0258	SINKING BRIDGE DRAIN	CH4	14-17-207-034	0.00259	0.00	0.52	0.52
D0258	SINKING BRIDGE DRAIN	CH4	14-16-104-015	0.00222	0.00	0.45	0.45
D0258	SINKING BRIDGE DRAIN	CH4	14-16-104-005	0.00203	0.00	0.41	0.41
D0258	SINKING BRIDGE DRAIN	CH4	14-17-253-005	0.00412	0.00	0.82	0.82
D0258	SINKING BRIDGE DRAIN	CH4	14-16-102-019	0.00298	0.00	0.60	0.60
D0258	SINKING BRIDGE DRAIN	CH4	14-17-254-010	0.00259	0.00	0.52	0.52
D0258	SINKING BRIDGE DRAIN	CH4	14-16-106-019	0.00391	0.00	0.78	0.78
D0258	SINKING BRIDGE DRAIN	CH4	14-16-106-012	0.00214	0.00	0.43	0.43
D0258	SINKING BRIDGE DRAIN	CH4	14-16-103-028	0.00254	0.00	0.51	0.51
D0258	SINKING BRIDGE DRAIN	CH4	14-16-103-022	0.00343	0.00	0.69	0.69
D0258	SINKING BRIDGE DRAIN	CH4	14-16-107-005	0.00229	0.00	0.46	0.46
D0258	SINKING BRIDGE DRAIN	CH4	14-16-107-002	0.00214	0.00	0.43	0.43
D0258	SINKING BRIDGE DRAIN	CH4	14-17-208-019	0.00066	0.00	0.13	0.13
D0258	SINKING BRIDGE DRAIN	CH4	14-17-208-021	0.00259	0.00	0.52	0.52
D0258	SINKING BRIDGE DRAIN	CH4	14-16-502-005	0.02819	0.00	5.64	5.64
D0258	SINKING BRIDGE DRAIN	CH4	14-17-208-016	0.00259	0.00	0.52	0.52
D0258	SINKING BRIDGE DRAIN	CH4	14-17-207-027	0.00097	0.00	0.19	0.19
D0258	SINKING BRIDGE DRAIN	CH4	14-17-251-007	0.00438	0.00	0.88	0.88
D0258	SINKING BRIDGE DRAIN	CH4	14-17-251-026	0.00343	0.00	0.69	0.69
D0258	SINKING BRIDGE DRAIN	CH4	14-17-251-024	0.00259	0.00	0.52	0.52
D0258	SINKING BRIDGE DRAIN	CH4	14-16-252-001	0.00809	0.00	1.62	1.62
D0258	SINKING BRIDGE DRAIN	CH4	14-17-253-041	0.00417	0.00	0.83	0.83
D0258	SINKING BRIDGE DRAIN	CH4	14-16-102-022	0.00140	0.00	0.28	0.28
D0258	SINKING BRIDGE DRAIN	CH4	14-17-207-024	0.00259	0.00	0.52	0.52
D0258	SINKING BRIDGE DRAIN	CH4	14-16-102-004	0.00538	0.00	1.08	1.08
D0258	SINKING BRIDGE DRAIN	CH4	14-17-251-034	0.00389	0.00	0.78	0.78
D0258	SINKING BRIDGE DRAIN	CH4	14-17-254-013	0.00316	0.00	0.63	0.63
D0258	SINKING BRIDGE DRAIN	CH4	14-17-254-012	0.01601	0.00	3.20	3.20
D0258	SINKING BRIDGE DRAIN	CH4	14-17-502-027	0.01451	0.00	2.90	2.90
D0258	SINKING BRIDGE DRAIN	CH4	14-16-105-017	0.00511	0.00	1.02	1.02
D0258	SINKING BRIDGE DRAIN	CH4	14-16-105-009	0.00328	0.00	0.66	0.66
D0258	SINKING BRIDGE DRAIN	CH4	14-16-105-014	0.00198	0.00	0.40	0.40
D0258	SINKING BRIDGE DRAIN	CH4	14-16-102-003	0.00101	0.00	0.20	0.20
D0258	SINKING BRIDGE DRAIN	CH4	14-17-251-032	0.00343	0.00	0.69	0.69
D0258	SINKING BRIDGE DRAIN	CH4	14-17-251-018	0.00325	0.00	0.65	0.65
D0258	SINKING BRIDGE DRAIN	CH4	14-17-253-007	0.00259	0.00	0.52	0.52
D0258	SINKING BRIDGE DRAIN	CH4	14-17-253-034	0.00259	0.00	0.52	0.52
D0258	SINKING BRIDGE DRAIN	CH4	14-17-253-004	0.00259	0.00	0.52	0.52
D0258	SINKING BRIDGE DRAIN	CH4	14-17-255-022	0.00259	0.00	0.52	0.52
D0258	SINKING BRIDGE DRAIN	CH4	14-17-255-024	0.00259	0.00	0.52	0.52
D0258	SINKING BRIDGE DRAIN	CH4	14-16-252-004	0.00505	0.00	1.01	1.01
D0258	SINKING BRIDGE DRAIN	CH4	14-17-257-005	0.00265	0.00	0.53	0.53
D0258	SINKING BRIDGE DRAIN	CH4	14-17-205-040	0.00362	0.00	0.73	0.73
D0258	SINKING BRIDGE DRAIN	CH4	14-16-103-014	0.00114	0.00	0.23	0.23
D0258	SINKING BRIDGE DRAIN	CH4	14-16-502-007	0.02201	0.00	4.40	4.40
D0258	SINKING BRIDGE DRAIN	CH4	14-16-106-011	0.00300	0.00	0.60	0.60
D0258	SINKING BRIDGE DRAIN	CH4	14-16-107-008	0.00198	0.00	0.40	0.40

OAKLAND COUNTY WATER RESOURCES COMMISSIONER
 2023 DRAIN AND LAKE LEVEL ASSESSMENT ROLLS
 DETAIL PARCELS BY COMMUNITY REPORT CVT PONTIAC

SAD	SAD NAME	CHAP	PIN	PERCENT	ATLARGE	PROPERTY	TOTAL
D0258	SINKING BRIDGE DRAIN	CH4	14-16-126-003	0.02158	0.00	4.32	4.32
D0258	SINKING BRIDGE DRAIN	CH4	14-17-252-004	0.00259	0.00	0.52	0.52
D0258	SINKING BRIDGE DRAIN	CH4	14-16-252-022	0.00376	0.00	0.75	0.75
D0258	SINKING BRIDGE DRAIN	CH4	14-17-252-012	0.00247	0.00	0.49	0.49
D0258	SINKING BRIDGE DRAIN	CH4	14-17-251-006	0.00259	0.00	0.52	0.52
D0258	SINKING BRIDGE DRAIN	CH4	14-16-105-003	0.00239	0.00	0.48	0.48
D0258	SINKING BRIDGE DRAIN	CH4	14-16-102-026	0.00261	0.00	0.52	0.52
D0258	SINKING BRIDGE DRAIN	CH4	14-17-207-026	0.00259	0.00	0.52	0.52
D0258	SINKING BRIDGE DRAIN	CH4	14-17-253-044	0.00353	0.00	0.71	0.71
D0258	SINKING BRIDGE DRAIN	CH4	14-17-253-037	0.00259	0.00	0.52	0.52
D0258	SINKING BRIDGE DRAIN	CH4	14-16-105-002	0.00214	0.00	0.43	0.43
D0258	SINKING BRIDGE DRAIN	CH4	14-16-102-014	0.00471	0.00	0.94	0.94
D0258	SINKING BRIDGE DRAIN	CH4	14-16-102-021	0.00235	0.00	0.47	0.47
D0258	SINKING BRIDGE DRAIN	CH4	14-16-102-016	0.00331	0.00	0.66	0.66
D0258	SINKING BRIDGE DRAIN	CH4	14-17-256-013	0.00272	0.00	0.54	0.54
D0258	SINKING BRIDGE DRAIN	CH4	14-16-104-008	0.00471	0.00	0.94	0.94
D0258	SINKING BRIDGE DRAIN	CH4	14-17-253-027	0.00259	0.00	0.52	0.52
D0258	SINKING BRIDGE DRAIN	CH4	14-17-253-025	0.00259	0.00	0.52	0.52
D0258	SINKING BRIDGE DRAIN	CH4	14-17-255-011	0.00254	0.00	0.51	0.51
D0258	SINKING BRIDGE DRAIN	CH4	14-17-255-009	0.00214	0.00	0.43	0.43
D0258	SINKING BRIDGE DRAIN	CH4	14-16-252-003	0.00425	0.00	0.85	0.85
D0258	SINKING BRIDGE DRAIN	CH4	14-17-255-012	0.00259	0.00	0.52	0.52
D0258	SINKING BRIDGE DRAIN	CH4	14-17-255-037	0.00580	0.00	1.16	1.16
D0258	SINKING BRIDGE DRAIN	CH4	14-17-208-013	0.00259	0.00	0.52	0.52
D0258	SINKING BRIDGE DRAIN	CH4	14-17-255-010	0.00270	0.00	0.54	0.54
D0258	SINKING BRIDGE DRAIN	CH4	14-17-253-032	0.00259	0.00	0.52	0.52
D0258	SINKING BRIDGE DRAIN	CH4	14-17-256-009	0.00061	0.00	0.12	0.12
D0258	SINKING BRIDGE DRAIN	CH4	14-16-106-015	0.00198	0.00	0.40	0.40
D0258	SINKING BRIDGE DRAIN	CH4	14-16-103-018	0.00254	0.00	0.51	0.51
D0258	SINKING BRIDGE DRAIN	CH4	14-16-103-033	0.00305	0.00	0.61	0.61
D0258	SINKING BRIDGE DRAIN	CH4	14-17-254-008	0.00259	0.00	0.52	0.52
D0258	SINKING BRIDGE DRAIN	CH4	14-16-104-016	0.00222	0.00	0.45	0.45
D0258	SINKING BRIDGE DRAIN	CH4	14-16-104-009	0.00235	0.00	0.47	0.47
D0258	SINKING BRIDGE DRAIN	CH4	14-17-207-033	0.00259	0.00	0.52	0.52
D0258	SINKING BRIDGE DRAIN	CH4	14-17-252-008	0.00142	0.00	0.28	0.28
D0258	SINKING BRIDGE DRAIN	CH4	14-17-252-006	0.00259	0.00	0.52	0.52
D0258	SINKING BRIDGE DRAIN	CH4	14-17-252-002	0.00122	0.00	0.24	0.24
D0258	SINKING BRIDGE DRAIN	CH4	14-17-251-029	0.00259	0.00	0.52	0.52
D0258	SINKING BRIDGE DRAIN	CH4	14-17-207-032	0.00259	0.00	0.52	0.52
D0258	SINKING BRIDGE DRAIN	CH4	14-16-105-018	0.00336	0.00	0.67	0.67
D0258	SINKING BRIDGE DRAIN	CH4	14-17-255-017	0.00259	0.00	0.52	0.52
D0258	SINKING BRIDGE DRAIN	CH4	14-17-254-009	0.00259	0.00	0.52	0.52
D0258	SINKING BRIDGE DRAIN	CH4	14-16-103-007	0.00471	0.00	0.94	0.94
D0258	SINKING BRIDGE DRAIN	CH4	14-16-103-026	0.00343	0.00	0.69	0.69
D0258	SINKING BRIDGE DRAIN	CH4	14-16-101-014	0.01183	0.00	2.37	2.37
D0258	SINKING BRIDGE DRAIN	CH4	14-16-104-007	0.00292	0.00	0.59	0.59
D0258	SINKING BRIDGE DRAIN	CH4	14-17-208-017	0.00259	0.00	0.52	0.52
D0258	SINKING BRIDGE DRAIN	CH4	14-17-208-012	0.00259	0.00	0.52	0.52
D0258	SINKING BRIDGE DRAIN	CH4	14-17-207-022	0.00086	0.00	0.17	0.17
D0258	SINKING BRIDGE DRAIN	CH4	14-17-252-014	0.00406	0.00	0.81	0.81
D0258	SINKING BRIDGE DRAIN	CH4	14-17-251-011	0.00259	0.00	0.52	0.52
D0258	SINKING BRIDGE DRAIN	CH4	14-17-251-025	0.00366	0.00	0.73	0.73

OAKLAND COUNTY WATER RESOURCES COMMISSIONER
 2023 DRAIN AND LAKE LEVEL ASSESSMENT ROLLS
 DETAIL PARCELS BY COMMUNITY REPORT CVT PONTIAC

SAD	SAD NAME	CHAP	PIN	PERCENT	ATLARGE	PROPERTY	TOTAL
D0258	SINKING BRIDGE DRAIN	CH4	14-17-252-007	0.00259	0.00	0.52	0.52
D0258	SINKING BRIDGE DRAIN	CH4	14-17-253-030	0.00259	0.00	0.52	0.52
D0258	SINKING BRIDGE DRAIN	CH4	14-17-253-022	0.00259	0.00	0.52	0.52
D0258	SINKING BRIDGE DRAIN	CH4	14-17-207-023	0.00259	0.00	0.52	0.52
D0258	SINKING BRIDGE DRAIN	CH4	14-17-226-023	0.03273	0.00	6.55	6.55
D0258	SINKING BRIDGE DRAIN	CH4	14-16-252-020	0.00440	0.00	0.88	0.88
D0258	SINKING BRIDGE DRAIN	CH4	14-16-103-017	0.00293	0.00	0.59	0.59
D0258	SINKING BRIDGE DRAIN	CH4	14-16-104-014	0.00216	0.00	0.43	0.43
D0258	SINKING BRIDGE DRAIN	CH4	14-16-104-011	0.00095	0.00	0.19	0.19
D0258	SINKING BRIDGE DRAIN	CH4	14-16-104-013	0.00386	0.00	0.77	0.77
D0258	SINKING BRIDGE DRAIN	CH4	14-17-207-025	0.00397	0.00	0.79	0.79
D0258	SINKING BRIDGE DRAIN	CH4	14-16-103-030	0.00493	0.00	0.99	0.99
D0258	SINKING BRIDGE DRAIN	CH4	14-16-104-004	0.00353	0.00	0.71	0.71
D0258	SINKING BRIDGE DRAIN	CH4	14-17-251-010	0.00259	0.00	0.52	0.52
D0258	SINKING BRIDGE DRAIN	CH4	14-17-251-009	0.00259	0.00	0.52	0.52
D0258	SINKING BRIDGE DRAIN	CH4	14-17-253-023	0.00259	0.00	0.52	0.52
D0258	SINKING BRIDGE DRAIN	CH4	14-16-102-008	0.00432	0.00	0.87	0.87
D0258	SINKING BRIDGE DRAIN	CH4	14-16-201-010	0.01274	0.00	2.55	2.55
D0258	SINKING BRIDGE DRAIN	CH4	14-17-208-022	0.00366	0.00	0.73	0.73
D0258	SINKING BRIDGE DRAIN	CH4	14-17-207-021	0.00259	0.00	0.52	0.52
D0258	SINKING BRIDGE DRAIN	CH4	14-16-102-029	0.00572	0.00	1.15	1.15
D0258	SINKING BRIDGE DRAIN	CH4	14-17-251-031	0.00488	0.00	0.98	0.98
D0258	SINKING BRIDGE DRAIN	CH4	14-17-276-004	0.14172	0.00	28.34	28.34
D0258	SINKING BRIDGE DRAIN	CH4	14-16-101-022	0.01229	0.00	2.46	2.46
D0258	SINKING BRIDGE DRAIN	CH4	14-17-253-039	0.00260	0.00	0.52	0.52
D0258	SINKING BRIDGE DRAIN	CH4	14-17-255-004	0.00713	0.00	1.43	1.43
D0258	SINKING BRIDGE DRAIN	CH4	14-17-257-004	0.00406	0.00	0.81	0.81
D0258	SINKING BRIDGE DRAIN	CH4	14-17-251-001	0.02411	0.00	4.82	4.82
D0258	SINKING BRIDGE DRAIN	CH4	14-17-255-001	0.00583	0.00	1.17	1.17
D0258	SINKING BRIDGE DRAIN	CH4	14-17-253-002	0.00323	0.00	0.65	0.65
D0258	SINKING BRIDGE DRAIN	CH4	14-17-255-023	0.00259	0.00	0.52	0.52
D0258	SINKING BRIDGE DRAIN	CH4	14-17-207-002	0.00443	0.00	0.89	0.89
D0258	SINKING BRIDGE DRAIN	CH4	14-17-253-003	0.00336	0.00	0.67	0.67
D0258	SINKING BRIDGE DRAIN	CH4	14-17-253-040	0.00214	0.00	0.43	0.43
D0258	SINKING BRIDGE DRAIN	CH4	14-17-255-003	0.00317	0.00	0.63	0.63
D0258	SINKING BRIDGE DRAIN	CH4	14-17-255-002	0.00331	0.00	0.66	0.66
D0258	SINKING BRIDGE DRAIN	CH4	14-17-255-005	0.00277	0.00	0.55	0.55
D0258	SINKING BRIDGE DRAIN	CH4	14-17-257-009	0.02863	0.00	5.73	5.73
D0258	SINKING BRIDGE DRAIN	CH4	14-17-207-003	0.00146	0.00	0.29	0.29
D0258	SINKING BRIDGE DRAIN	CH4	14-10-426-244	0.00194	0.00	0.39	0.39
D0258	SINKING BRIDGE DRAIN	CH4	14-16-104-019	0.00664	0.00	1.33	1.33
D0258	SINKING BRIDGE DRAIN	CH4	14-16-104-018	0.00467	0.00	0.93	0.93
D0258	SINKING BRIDGE DRAIN	CH4	14-08-455-037	0.01245	0.00	2.49	2.49
D0258	SINKING BRIDGE DRAIN	CH4	14-08-380-037	0.00255	0.00	0.51	0.51
D0258	SINKING BRIDGE DRAIN	CH4	14-08-380-041	0.00795	0.00	1.59	1.59
D0258	SINKING BRIDGE DRAIN	CH4	14-08-380-025	0.00487	0.00	0.97	0.97
D0258	SINKING BRIDGE DRAIN	CH4	14-16-102-007	0.00382	0.00	0.76	0.76
D0258	SINKING BRIDGE DRAIN	CH4	14-16-126-006	0.02870	0.00	5.74	5.74
D0258	SINKING BRIDGE DRAIN	CH4	14-16-105-013	0.00183	0.00	0.37	0.37
D0258	SINKING BRIDGE DRAIN	CH4	14-17-226-004	0.00382	0.00	0.76	0.76
D0258	SINKING BRIDGE DRAIN	CH4	14-16-106-020	0.00295	0.00	0.59	0.59
D0258	SINKING BRIDGE DRAIN	CH4	14-17-253-033	0.00259	0.00	0.52	0.52

OAKLAND COUNTY WATER RESOURCES COMMISSIONER
 2023 DRAIN AND LAKE LEVEL ASSESSMENT ROLLS
 DETAIL PARCELS BY COMMUNITY REPORT CVT PONTIAC

SAD	SAD NAME	CHAP	PIN	PERCENT	ATLARGE	PROPERTY	TOTAL
D0258	SINKING BRIDGE DRAIN	CH4	14-17-256-007	0.00335	0.00	0.67	0.67
D0258	SINKING BRIDGE DRAIN	CH4	14-17-256-006	0.00277	0.00	0.55	0.55
D0258	SINKING BRIDGE DRAIN	CH4	14-17-256-012	0.00172	0.00	0.34	0.34
D0258	SINKING BRIDGE DRAIN	CH4	14-17-253-028	0.00315	0.00	0.63	0.63
D0258	SINKING BRIDGE DRAIN	CH4	14-17-253-024	0.00407	0.00	0.81	0.81
D0258	SINKING BRIDGE DRAIN	CH4	14-17-256-003	0.00191	0.00	0.38	0.38
D0258	SINKING BRIDGE DRAIN	CH4	14-17-258-002	0.00483	0.00	0.97	0.97
D0258	SINKING BRIDGE DRAIN	CH4	14-16-102-012	0.00095	0.00	0.19	0.19
D0258	SINKING BRIDGE DRAIN	CH4	14-16-105-011	0.00295	0.00	0.59	0.59
D0258	SINKING BRIDGE DRAIN	CH4	14-16-102-027	0.00420	0.00	0.84	0.84
D0258	SINKING BRIDGE DRAIN	CH4	14-16-103-027	0.00095	0.00	0.19	0.19
D0258	SINKING BRIDGE DRAIN	CH4	14-16-103-006	0.00270	0.00	0.54	0.54
D0258	SINKING BRIDGE DRAIN	CH4	14-16-106-007	0.00265	0.00	0.53	0.53
D0258	SINKING BRIDGE DRAIN	CH4	14-16-101-020	0.05206	0.00	10.41	10.41
D0258	SINKING BRIDGE DRAIN	CH4	14-16-102-013	0.00229	0.00	0.46	0.46
D0258	SINKING BRIDGE DRAIN	CH4	14-16-101-002	0.02193	0.00	4.39	4.39
D0258	SINKING BRIDGE DRAIN	CH4	14-17-256-002	0.00200	0.00	0.40	0.40
D0258	SINKING BRIDGE DRAIN	CH4	14-17-251-022	0.00259	0.00	0.52	0.52
D0258	SINKING BRIDGE DRAIN	CH4	14-17-253-042	0.00417	0.00	0.83	0.83
D0258	SINKING BRIDGE DRAIN	CH4	14-17-255-014	0.00203	0.00	0.41	0.41
D0258	SINKING BRIDGE DRAIN	CH4	14-17-253-036	0.00328	0.00	0.66	0.66
D0258	SINKING BRIDGE DRAIN	CH4	14-17-208-018	0.00076	0.00	0.15	0.15
D0258	SINKING BRIDGE DRAIN	CH4	14-17-255-018	0.00259	0.00	0.52	0.52
D0258	SINKING BRIDGE DRAIN	CH4	14-17-251-035	0.00328	0.00	0.66	0.66
D0258	SINKING BRIDGE DRAIN	CH4	14-17-226-022	0.00642	0.00	1.28	1.28
D0258	SINKING BRIDGE DRAIN	CH4	14-17-226-006	0.00676	0.00	1.35	1.35
D0258	SINKING BRIDGE DRAIN	CH4	14-16-103-008	0.00369	0.00	0.74	0.74
D0258	SINKING BRIDGE DRAIN	CH4	14-16-103-009	0.00235	0.00	0.47	0.47
D0258	SINKING BRIDGE DRAIN	CH4	14-16-106-010	0.00366	0.00	0.73	0.73
D0258	SINKING BRIDGE DRAIN	CH4	14-16-103-001	0.00345	0.00	0.69	0.69
D0258	SINKING BRIDGE DRAIN	CH4	14-16-103-025	0.00394	0.00	0.79	0.79
D0258	SINKING BRIDGE DRAIN	CH4	14-16-103-023	0.00248	0.00	0.50	0.50
D0258	SINKING BRIDGE DRAIN	CH4	14-16-101-017	0.01404	0.00	2.81	2.81
D0258	SINKING BRIDGE DRAIN	CH4	14-16-252-047	0.00528	0.00	1.06	1.06
D0258	SINKING BRIDGE DRAIN	CH4	14-16-201-026	0.00615	0.00	1.23	1.23
D0258	SINKING BRIDGE DRAIN	CH4	14-08-352-040	0.00260	0.00	0.52	0.52
D0258	SINKING BRIDGE DRAIN	CH4	14-08-352-002	0.00336	0.00	0.67	0.67
D0258	SINKING BRIDGE DRAIN	CH4	14-17-203-019	0.00499	0.00	1.00	1.00
D0258	SINKING BRIDGE DRAIN	CH4	14-16-105-015	0.00320	0.00	0.64	0.64
D0258	SINKING BRIDGE DRAIN	CH4	14-16-102-001	0.00161	0.00	0.32	0.32
D0258	SINKING BRIDGE DRAIN	CH4	14-16-103-012	0.00305	0.00	0.61	0.61
D0258	SINKING BRIDGE DRAIN	CH4	14-16-103-010	0.00254	0.00	0.51	0.51
D0258	SINKING BRIDGE DRAIN	CH4	14-16-105-001	0.00326	0.00	0.65	0.65
D0258	SINKING BRIDGE DRAIN	CH4	14-16-252-002	0.00583	0.00	1.17	1.17
D0258	SINKING BRIDGE DRAIN	CH4	14-16-251-006	0.02087	0.00	4.17	4.17
D0258	SINKING BRIDGE DRAIN	CH4	14-17-256-008	0.00367	0.00	0.73	0.73
D0258	SINKING BRIDGE DRAIN	CH4	14-17-256-005	0.00176	0.00	0.35	0.35
D0258	SINKING BRIDGE DRAIN	CH4	14-17-256-014	0.00100	0.00	0.20	0.20
D0258	SINKING BRIDGE DRAIN	CH4	14-17-255-016	0.00265	0.00	0.53	0.53
D0258	SINKING BRIDGE DRAIN	CH4	14-17-255-007	0.00274	0.00	0.55	0.55
D0258	SINKING BRIDGE DRAIN	CH4	14-17-256-015	0.00072	0.00	0.14	0.14
D0258	SINKING BRIDGE DRAIN	CH4	14-17-255-013	0.00259	0.00	0.52	0.52

OAKLAND COUNTY WATER RESOURCES COMMISSIONER
 2023 DRAIN AND LAKE LEVEL ASSESSMENT ROLLS
 DETAIL PARCELS BY COMMUNITY REPORT CVT PONTIAC

SAD	SAD NAME	CHAP	PIN	PERCENT	ATLARGE	PROPERTY	TOTAL
D0258	SINKING BRIDGE DRAIN	CH4	14-17-258-003	0.00987	0.00	1.97	1.97
D0258	SINKING BRIDGE DRAIN	CH4	14-16-101-021	0.00580	0.00	1.16	1.16
D0258	SINKING BRIDGE DRAIN	CH4	14-17-254-006	0.00259	0.00	0.52	0.52
D0258	SINKING BRIDGE DRAIN	CH4	14-16-105-016	0.00104	0.00	0.21	0.21
D0258	SINKING BRIDGE DRAIN	CH4	14-16-201-028	0.02544	0.00	5.09	5.09
D0258	SINKING BRIDGE DRAIN	CH4	14-16-201-024	0.01865	0.00	3.73	3.73
D0258	SINKING BRIDGE DRAIN	CH4	14-16-105-010	0.00252	0.00	0.50	0.50
D0258	SINKING BRIDGE DRAIN	CH4	14-16-103-011	0.00299	0.00	0.60	0.60
D0258	SINKING BRIDGE DRAIN	CH4	14-16-103-024	0.00356	0.00	0.71	0.71
D0258	SINKING BRIDGE DRAIN	CH4	14-17-251-017	0.00309	0.00	0.62	0.62
D0258	SINKING BRIDGE DRAIN	CH4	14-17-251-005	0.00259	0.00	0.52	0.52
D0258	SINKING BRIDGE DRAIN	CH4	14-17-253-035	0.00389	0.00	0.78	0.78
D0258	SINKING BRIDGE DRAIN	CH4	14-17-253-026	0.00259	0.00	0.52	0.52
D0258	SINKING BRIDGE DRAIN	CH4	14-16-252-051	0.00401	0.00	0.80	0.80
D0258	SINKING BRIDGE DRAIN	CH4	14-17-256-001	0.00215	0.00	0.43	0.43
D0258	SINKING BRIDGE DRAIN	CH4	14-17-255-020	0.00259	0.00	0.52	0.52
D0258	SINKING BRIDGE DRAIN	CH4	14-17-253-006	0.00254	0.00	0.51	0.51
D0258	SINKING BRIDGE DRAIN	CH4	14-17-255-019	0.00259	0.00	0.52	0.52
D0258	SINKING BRIDGE DRAIN	CH4	14-17-255-038	0.00366	0.00	0.73	0.73
D0258	SINKING BRIDGE DRAIN	CH4	14-17-255-015	0.00198	0.00	0.40	0.40
D0258	SINKING BRIDGE DRAIN	CH4	14-17-255-041	0.00356	0.00	0.71	0.71
D0258	SINKING BRIDGE DRAIN	CH4	14-17-255-032	0.00259	0.00	0.52	0.52
D0258	SINKING BRIDGE DRAIN	CH4	14-17-258-001	0.00340	0.00	0.68	0.68
D0258	SINKING BRIDGE DRAIN	CH4	14-17-253-043	0.00338	0.00	0.68	0.68
D0258	SINKING BRIDGE DRAIN	CH4	14-17-253-015	0.00259	0.00	0.52	0.52
D0258	SINKING BRIDGE DRAIN	CH4	14-16-102-015	0.00405	0.00	0.81	0.81
D0258	SINKING BRIDGE DRAIN	CH4	14-17-226-005	0.00444	0.00	0.89	0.89
D0258	SINKING BRIDGE DRAIN	CH4	14-16-201-011	0.05867	0.00	11.73	11.73
D0258	SINKING BRIDGE DRAIN	CH4	14-17-251-002	0.00149	0.00	0.30	0.30
D0258	SINKING BRIDGE DRAIN	CH4	14-17-251-021	0.00259	0.00	0.52	0.52
D0258	SINKING BRIDGE DRAIN	CH4	14-17-254-004	0.00259	0.00	0.52	0.52
D0258	SINKING BRIDGE DRAIN	CH4	14-17-253-029	0.00259	0.00	0.52	0.52
D0258	SINKING BRIDGE DRAIN	CH4	14-08-377-024	0.00232	0.00	0.46	0.46
D0258	SINKING BRIDGE DRAIN	CH4	14-08-380-002	0.00336	0.00	0.67	0.67
D0258	SINKING BRIDGE DRAIN	CH4	14-08-377-017	0.00336	0.00	0.67	0.67
D0258	SINKING BRIDGE DRAIN	CH4	14-08-379-043	0.00336	0.00	0.67	0.67
D0258	SINKING BRIDGE DRAIN	CH4	14-08-379-004	0.00232	0.00	0.46	0.46
D0258	SINKING BRIDGE DRAIN	CH4	14-08-379-037	0.00232	0.00	0.46	0.46
D0258	SINKING BRIDGE DRAIN	CH4	14-08-379-036	0.00232	0.00	0.46	0.46
D0258	SINKING BRIDGE DRAIN	CH4	14-08-379-024	0.00232	0.00	0.46	0.46
D0258	SINKING BRIDGE DRAIN	CH4	14-08-379-028	0.00232	0.00	0.46	0.46
D0258	SINKING BRIDGE DRAIN	CH4	14-08-379-020	0.00232	0.00	0.46	0.46
D0258	SINKING BRIDGE DRAIN	CH4	14-08-352-033	0.00260	0.00	0.52	0.52
D0258	SINKING BRIDGE DRAIN	CH4	14-08-352-025	0.00260	0.00	0.52	0.52
D0258	SINKING BRIDGE DRAIN	CH4	14-08-352-029	0.00260	0.00	0.52	0.52
D0258	SINKING BRIDGE DRAIN	CH4	14-08-352-021	0.00336	0.00	0.67	0.67
D0258	SINKING BRIDGE DRAIN	CH4	14-08-352-035	0.00336	0.00	0.67	0.67
D0258	SINKING BRIDGE DRAIN	CH4	14-08-379-027	0.00232	0.00	0.46	0.46
D0258	SINKING BRIDGE DRAIN	CH4	14-08-379-035	0.00232	0.00	0.46	0.46
D0258	SINKING BRIDGE DRAIN	CH4	14-08-379-025	0.00232	0.00	0.46	0.46
D0258	SINKING BRIDGE DRAIN	CH4	14-08-378-020	0.00232	0.00	0.46	0.46
D0258	SINKING BRIDGE DRAIN	CH4	14-08-377-004	0.00395	0.00	0.79	0.79

OAKLAND COUNTY WATER RESOURCES COMMISSIONER
 2023 DRAIN AND LAKE LEVEL ASSESSMENT ROLLS
 DETAIL PARCELS BY COMMUNITY REPORT CVT PONTIAC

SAD	SAD NAME	CHAP	PIN	PERCENT	ATLARGE	PROPERTY	TOTAL
D0258	SINKING BRIDGE DRAIN	CH4	14-17-226-024	0.51814	0.00	103.63	103.63
D0258	SINKING BRIDGE DRAIN	CH4	14-16-176-005	2.35113	0.00	470.23	470.23
D0258	SINKING BRIDGE DRAIN	CH4	14-08-451-009	0.00277	0.00	0.55	0.55
D0258	SINKING BRIDGE DRAIN	CH4	14-08-451-011	0.00277	0.00	0.55	0.55
D0258	SINKING BRIDGE DRAIN	CH4	14-08-451-008	0.00528	0.00	1.06	1.06
D0258	SINKING BRIDGE DRAIN	CH4	14-08-451-007	0.00277	0.00	0.55	0.55
D0258	SINKING BRIDGE DRAIN	CH4	14-08-451-006	0.00277	0.00	0.55	0.55
D0258	SINKING BRIDGE DRAIN	CH4	14-08-451-010	0.00277	0.00	0.55	0.55
D0258	SINKING BRIDGE DRAIN	CH4	14-08-451-002	0.00277	0.00	0.55	0.55
D0258	SINKING BRIDGE DRAIN	CH4	14-08-451-013	0.00277	0.00	0.55	0.55
D0258	SINKING BRIDGE DRAIN	CH4	14-08-451-012	0.00277	0.00	0.55	0.55
D0258	SINKING BRIDGE DRAIN	CH4	14-08-451-005	0.00277	0.00	0.55	0.55
D0258	SINKING BRIDGE DRAIN	CH4	14-08-451-014	0.00277	0.00	0.55	0.55
D0258	SINKING BRIDGE DRAIN	CH4	14-08-451-004	0.00277	0.00	0.55	0.55
D0258	SINKING BRIDGE DRAIN	CH4	14-08-451-003	0.00277	0.00	0.55	0.55
D0258	SINKING BRIDGE DRAIN	CH4	14-16-307-023	0.00303	0.00	0.61	0.61
D0258	SINKING BRIDGE DRAIN	CH4	14-16-307-018	0.00303	0.00	0.61	0.61
D0258	SINKING BRIDGE DRAIN	CH4	14-16-307-017	0.00303	0.00	0.61	0.61
D0258	SINKING BRIDGE DRAIN	CH4	14-16-307-024	0.00303	0.00	0.61	0.61
D0258	SINKING BRIDGE DRAIN	CH4	14-16-307-022	0.00097	0.00	0.19	0.19
D0258	SINKING BRIDGE DRAIN	CH4	14-16-307-021	0.00303	0.00	0.61	0.61
D0258	SINKING BRIDGE DRAIN	CH4	14-16-307-019	0.00303	0.00	0.61	0.61
D0258	SINKING BRIDGE DRAIN	CH4	14-16-307-020	0.00097	0.00	0.19	0.19
D0258	SINKING BRIDGE DRAIN	CH4	14-16-306-021	0.00303	0.00	0.61	0.61
D0258	SINKING BRIDGE DRAIN	CH4	14-16-306-019	0.00303	0.00	0.61	0.61
D0258	SINKING BRIDGE DRAIN	CH4	14-16-302-027	0.00303	0.00	0.61	0.61
D0258	SINKING BRIDGE DRAIN	CH4	14-16-302-021	0.00303	0.00	0.61	0.61
D0258	SINKING BRIDGE DRAIN	CH4	14-16-302-005	0.00303	0.00	0.61	0.61
D0258	SINKING BRIDGE DRAIN	CH4	14-16-302-023	0.00303	0.00	0.61	0.61
D0258	SINKING BRIDGE DRAIN	CH4	14-16-302-020	0.00303	0.00	0.61	0.61
D0258	SINKING BRIDGE DRAIN	CH4	14-16-302-031	0.00542	0.00	1.09	1.09
D0258	SINKING BRIDGE DRAIN	CH4	14-16-306-020	0.00303	0.00	0.61	0.61
D0258	SINKING BRIDGE DRAIN	CH4	14-16-302-029	0.00303	0.00	0.61	0.61
D0258	SINKING BRIDGE DRAIN	CH4	14-16-302-019	0.00303	0.00	0.61	0.61
D0258	SINKING BRIDGE DRAIN	CH4	14-16-302-018	0.00303	0.00	0.61	0.61
D0258	SINKING BRIDGE DRAIN	CH4	14-16-307-008	0.00303	0.00	0.61	0.61
D0258	SINKING BRIDGE DRAIN	CH4	14-16-307-001	0.00303	0.00	0.61	0.61
D0258	SINKING BRIDGE DRAIN	CH4	14-16-307-007	0.00303	0.00	0.61	0.61
D0258	SINKING BRIDGE DRAIN	CH4	14-16-307-003	0.00303	0.00	0.61	0.61
D0258	SINKING BRIDGE DRAIN	CH4	14-16-307-002	0.00303	0.00	0.61	0.61
D0258	SINKING BRIDGE DRAIN	CH4	14-16-302-017	0.00303	0.00	0.61	0.61
D0258	SINKING BRIDGE DRAIN	CH4	14-16-305-032	0.00303	0.00	0.61	0.61
D0258	SINKING BRIDGE DRAIN	CH4	14-16-301-039	0.00291	0.00	0.58	0.58
D0258	SINKING BRIDGE DRAIN	CH4	14-16-301-015	0.00303	0.00	0.61	0.61
D0258	SINKING BRIDGE DRAIN	CH4	14-16-305-033	0.00303	0.00	0.61	0.61
D0258	SINKING BRIDGE DRAIN	CH4	14-16-301-035	0.00129	0.00	0.26	0.26
D0258	SINKING BRIDGE DRAIN	CH4	14-16-301-034	0.00303	0.00	0.61	0.61
D0258	SINKING BRIDGE DRAIN	CH4	14-16-301-038	0.00323	0.00	0.65	0.65
D0258	SINKING BRIDGE DRAIN	CH4	14-16-301-010	0.00271	0.00	0.54	0.54
D0258	SINKING BRIDGE DRAIN	CH4	14-16-301-009	0.00303	0.00	0.61	0.61
D0258	SINKING BRIDGE DRAIN	CH4	14-16-301-040	0.00097	0.00	0.19	0.19
D0258	SINKING BRIDGE DRAIN	CH4	14-16-301-011	0.00323	0.00	0.65	0.65

OAKLAND COUNTY WATER RESOURCES COMMISSIONER
 2023 DRAIN AND LAKE LEVEL ASSESSMENT ROLLS
 DETAIL PARCELS BY COMMUNITY REPORT CVT PONTIAC

SAD	SAD NAME	CHAP	PIN	PERCENT	ATLARGE	PROPERTY	TOTAL
D0258	SINKING BRIDGE DRAIN	CH4	14-16-305-037	0.00097	0.00	0.19	0.19
D0258	SINKING BRIDGE DRAIN	CH4	14-16-305-002	0.00097	0.00	0.19	0.19
D0258	SINKING BRIDGE DRAIN	CH4	14-16-305-040	0.00542	0.00	1.09	1.09
D0258	SINKING BRIDGE DRAIN	CH4	14-16-301-022	0.00303	0.00	0.61	0.61
D0258	SINKING BRIDGE DRAIN	CH4	14-16-301-018	0.00303	0.00	0.61	0.61
D0258	SINKING BRIDGE DRAIN	CH4	14-16-306-022	0.00303	0.00	0.61	0.61
D0258	SINKING BRIDGE DRAIN	CH4	14-16-306-017	0.00303	0.00	0.61	0.61
D0258	SINKING BRIDGE DRAIN	CH4	14-16-306-016	0.00303	0.00	0.61	0.61
D0258	SINKING BRIDGE DRAIN	CH4	14-16-302-026	0.00303	0.00	0.61	0.61
D0258	SINKING BRIDGE DRAIN	CH4	14-16-303-005	0.00303	0.00	0.61	0.61
D0258	SINKING BRIDGE DRAIN	CH4	14-16-307-004	0.00303	0.00	0.61	0.61
D0258	SINKING BRIDGE DRAIN	CH4	14-16-303-015	0.00303	0.00	0.61	0.61
D0258	SINKING BRIDGE DRAIN	CH4	14-16-303-007	0.00303	0.00	0.61	0.61
D0258	SINKING BRIDGE DRAIN	CH4	14-16-303-006	0.00303	0.00	0.61	0.61
D0258	SINKING BRIDGE DRAIN	CH4	14-16-308-005	0.00303	0.00	0.61	0.61
D0258	SINKING BRIDGE DRAIN	CH4	14-16-307-006	0.00303	0.00	0.61	0.61
D0258	SINKING BRIDGE DRAIN	CH4	14-16-307-005	0.00097	0.00	0.19	0.19
D0258	SINKING BRIDGE DRAIN	CH4	14-16-303-017	0.00303	0.00	0.61	0.61
D0258	SINKING BRIDGE DRAIN	CH4	14-16-303-016	0.00303	0.00	0.61	0.61
D0258	SINKING BRIDGE DRAIN	CH4	14-16-303-011	0.00303	0.00	0.61	0.61
D0258	SINKING BRIDGE DRAIN	CH4	14-16-308-020	0.00303	0.00	0.61	0.61
D0258	SINKING BRIDGE DRAIN	CH4	14-16-308-032	0.00303	0.00	0.61	0.61
D0258	SINKING BRIDGE DRAIN	CH4	14-16-308-003	0.00303	0.00	0.61	0.61
D0258	SINKING BRIDGE DRAIN	CH4	14-16-308-021	0.00303	0.00	0.61	0.61
D0258	SINKING BRIDGE DRAIN	CH4	14-16-308-019	0.00303	0.00	0.61	0.61
D0258	SINKING BRIDGE DRAIN	CH4	14-16-308-002	0.00303	0.00	0.61	0.61
D0258	SINKING BRIDGE DRAIN	CH4	14-16-303-014	0.00303	0.00	0.61	0.61
D0258	SINKING BRIDGE DRAIN	CH4	14-16-308-022	0.00303	0.00	0.61	0.61
D0258	SINKING BRIDGE DRAIN	CH4	14-16-308-033	0.00177	0.00	0.35	0.35
D0258	SINKING BRIDGE DRAIN	CH4	14-16-303-009	0.00303	0.00	0.61	0.61
D0258	SINKING BRIDGE DRAIN	CH4	14-16-304-012	0.00303	0.00	0.61	0.61
D0258	SINKING BRIDGE DRAIN	CH4	14-16-308-001	0.00303	0.00	0.61	0.61
D0258	SINKING BRIDGE DRAIN	CH4	14-16-303-010	0.00303	0.00	0.61	0.61
D0258	SINKING BRIDGE DRAIN	CH4	14-16-305-039	0.00303	0.00	0.61	0.61
D0258	SINKING BRIDGE DRAIN	CH4	14-16-305-038	0.00303	0.00	0.61	0.61
D0258	SINKING BRIDGE DRAIN	CH4	14-16-305-034	0.00303	0.00	0.61	0.61
D0258	SINKING BRIDGE DRAIN	CH4	14-16-305-017	0.00303	0.00	0.61	0.61
D0258	SINKING BRIDGE DRAIN	CH4	14-16-301-032	0.00426	0.00	0.85	0.85
D0258	SINKING BRIDGE DRAIN	CH4	14-16-301-021	0.00097	0.00	0.19	0.19
D0258	SINKING BRIDGE DRAIN	CH4	14-16-301-017	0.00303	0.00	0.61	0.61
D0258	SINKING BRIDGE DRAIN	CH4	14-16-305-020	0.00303	0.00	0.61	0.61
D0258	SINKING BRIDGE DRAIN	CH4	14-16-305-018	0.00303	0.00	0.61	0.61
D0258	SINKING BRIDGE DRAIN	CH4	14-16-301-031	0.00607	0.00	1.21	1.21
D0258	SINKING BRIDGE DRAIN	CH4	14-16-301-020	0.00303	0.00	0.61	0.61
D0258	SINKING BRIDGE DRAIN	CH4	14-16-301-016	0.00303	0.00	0.61	0.61
D0258	SINKING BRIDGE DRAIN	CH4	14-16-306-033	0.00347	0.00	0.69	0.69
D0258	SINKING BRIDGE DRAIN	CH4	14-16-302-030	0.00542	0.00	1.09	1.09
D0258	SINKING BRIDGE DRAIN	CH4	14-16-302-009	0.00303	0.00	0.61	0.61
D0258	SINKING BRIDGE DRAIN	CH4	14-16-305-003	0.00303	0.00	0.61	0.61
D0258	SINKING BRIDGE DRAIN	CH4	14-16-305-019	0.00303	0.00	0.61	0.61
D0258	SINKING BRIDGE DRAIN	CH4	14-16-301-019	0.00097	0.00	0.19	0.19
D0258	SINKING BRIDGE DRAIN	CH4	14-16-302-011	0.00303	0.00	0.61	0.61

OAKLAND COUNTY WATER RESOURCES COMMISSIONER
 2023 DRAIN AND LAKE LEVEL ASSESSMENT ROLLS
 DETAIL PARCELS BY COMMUNITY REPORT CVT PONTIAC

SAD	SAD NAME	CHAP	PIN	PERCENT	ATLARGE	PROPERTY	TOTAL
D0258	SINKING BRIDGE DRAIN	CH4	14-16-306-001	0.00542	0.00	1.09	1.09
D0258	SINKING BRIDGE DRAIN	CH4	14-16-306-007	0.00077	0.00	0.16	0.16
D0258	SINKING BRIDGE DRAIN	CH4	14-16-306-002	0.00303	0.00	0.61	0.61
D0258	SINKING BRIDGE DRAIN	CH4	14-16-302-032	0.00303	0.00	0.61	0.61
D0258	SINKING BRIDGE DRAIN	CH4	14-16-302-014	0.00303	0.00	0.61	0.61
D0258	SINKING BRIDGE DRAIN	CH4	14-16-302-008	0.00303	0.00	0.61	0.61
D0258	SINKING BRIDGE DRAIN	CH4	14-16-306-004	0.00303	0.00	0.61	0.61
D0258	SINKING BRIDGE DRAIN	CH4	14-16-302-016	0.00303	0.00	0.61	0.61
D0258	SINKING BRIDGE DRAIN	CH4	14-16-302-010	0.00303	0.00	0.61	0.61
D0258	SINKING BRIDGE DRAIN	CH4	14-16-302-028	0.00303	0.00	0.61	0.61
D0258	SINKING BRIDGE DRAIN	CH4	14-16-302-022	0.00303	0.00	0.61	0.61
D0258	SINKING BRIDGE DRAIN	CH4	14-16-303-013	0.00303	0.00	0.61	0.61
D0258	SINKING BRIDGE DRAIN	CH4	14-16-303-012	0.00303	0.00	0.61	0.61
D0258	SINKING BRIDGE DRAIN	CH4	14-16-303-008	0.00303	0.00	0.61	0.61
D0258	SINKING BRIDGE DRAIN	CH4	14-16-302-033	0.00303	0.00	0.61	0.61
D0258	SINKING BRIDGE DRAIN	CH4	14-16-301-041	0.00097	0.00	0.19	0.19
D0258	SINKING BRIDGE DRAIN	CH4	14-16-301-036	0.00542	0.00	1.09	1.09
D0258	SINKING BRIDGE DRAIN	CH4	14-16-308-006	0.00303	0.00	0.61	0.61
D0258	SINKING BRIDGE DRAIN	CH4	14-16-308-004	0.00303	0.00	0.61	0.61
D0258	SINKING BRIDGE DRAIN	CH4	14-16-304-011	0.00303	0.00	0.61	0.61
D0258	SINKING BRIDGE DRAIN	CH4	14-16-304-014	0.00303	0.00	0.61	0.61
D0258	SINKING BRIDGE DRAIN	CH4	14-16-304-013	0.00303	0.00	0.61	0.61
D0258	SINKING BRIDGE DRAIN	CH4	14-16-304-015	0.00303	0.00	0.61	0.61
D0258	SINKING BRIDGE DRAIN	CH4	14-16-304-016	0.00303	0.00	0.61	0.61
D0258	SINKING BRIDGE DRAIN	CH4	14-16-304-007	0.00303	0.00	0.61	0.61
D0258	SINKING BRIDGE DRAIN	CH4	14-16-304-008	0.00097	0.00	0.19	0.19
D0258	SINKING BRIDGE DRAIN	CH4	14-16-304-004	0.00303	0.00	0.61	0.61
D0258	SINKING BRIDGE DRAIN	CH4	14-16-308-018	0.00303	0.00	0.61	0.61
D0258	SINKING BRIDGE DRAIN	CH4	14-16-308-007	0.00303	0.00	0.61	0.61
D0258	SINKING BRIDGE DRAIN	CH4	14-16-304-006	0.00099	0.00	0.20	0.20
D0258	SINKING BRIDGE DRAIN	CH4	14-16-304-009	0.00303	0.00	0.61	0.61
D0258	SINKING BRIDGE DRAIN	CH4	14-16-306-032	0.00347	0.00	0.69	0.69
D0258	SINKING BRIDGE DRAIN	CH4	14-16-306-003	0.00303	0.00	0.61	0.61
D0258	SINKING BRIDGE DRAIN	CH4	14-16-304-005	0.00303	0.00	0.61	0.61
D0258	SINKING BRIDGE DRAIN	CH4	14-16-304-010	0.00303	0.00	0.61	0.61
D0258	SINKING BRIDGE DRAIN	CH4	14-16-303-024	0.00097	0.00	0.19	0.19
D0258	SINKING BRIDGE DRAIN	CH4	14-16-303-028	0.00097	0.00	0.19	0.19
D0258	SINKING BRIDGE DRAIN	CH4	14-16-303-030	0.00097	0.00	0.19	0.19
D0258	SINKING BRIDGE DRAIN	CH4	14-16-303-020	0.00097	0.00	0.19	0.19
D0258	SINKING BRIDGE DRAIN	CH4	14-16-303-022	0.00097	0.00	0.19	0.19
D0258	SINKING BRIDGE DRAIN	CH4	14-16-303-023	0.00097	0.00	0.19	0.19
D0258	SINKING BRIDGE DRAIN	CH4	14-16-302-034	0.00542	0.00	1.09	1.09
D0258	SINKING BRIDGE DRAIN	CH4	14-16-303-026	0.00097	0.00	0.19	0.19
D0258	SINKING BRIDGE DRAIN	CH4	14-16-303-025	0.00097	0.00	0.19	0.19
D0258	SINKING BRIDGE DRAIN	CH4	14-16-303-027	0.00097	0.00	0.19	0.19
D0258	SINKING BRIDGE DRAIN	CH4	14-16-303-019	0.00097	0.00	0.19	0.19
D0258	SINKING BRIDGE DRAIN	CH4	14-16-303-021	0.00097	0.00	0.19	0.19
D0258	SINKING BRIDGE DRAIN	CH4	14-16-304-021	0.00097	0.00	0.19	0.19
D0258	SINKING BRIDGE DRAIN	CH4	14-16-304-023	0.00097	0.00	0.19	0.19
D0258	SINKING BRIDGE DRAIN	CH4	14-16-304-026	0.00097	0.00	0.19	0.19
D0258	SINKING BRIDGE DRAIN	CH4	14-16-304-029	0.00303	0.00	0.61	0.61
D0258	SINKING BRIDGE DRAIN	CH4	14-16-304-024	0.00097	0.00	0.19	0.19

OAKLAND COUNTY WATER RESOURCES COMMISSIONER
 2023 DRAIN AND LAKE LEVEL ASSESSMENT ROLLS
 DETAIL PARCELS BY COMMUNITY REPORT CVT PONTIAC

SAD	SAD NAME	CHAP	PIN	PERCENT	ATLARGE	PROPERTY	TOTAL
D0258	SINKING BRIDGE DRAIN	CH4	14-16-304-022	0.00097	0.00	0.19	0.19
D0258	SINKING BRIDGE DRAIN	CH4	14-16-304-028	0.00303	0.00	0.61	0.61
D0258	SINKING BRIDGE DRAIN	CH4	14-16-304-025	0.00097	0.00	0.19	0.19
D0258	SINKING BRIDGE DRAIN	CH4	14-16-304-027	0.00097	0.00	0.19	0.19
D0258	SINKING BRIDGE DRAIN	CH4	14-16-304-017	0.00303	0.00	0.61	0.61
D0258	SINKING BRIDGE DRAIN	CH4	14-16-304-020	0.00097	0.00	0.19	0.19
D0258	SINKING BRIDGE DRAIN	CH4	14-16-303-029	0.00097	0.00	0.19	0.19
D0258	SINKING BRIDGE DRAIN	CH4	14-16-303-031	0.00097	0.00	0.19	0.19
D0258	SINKING BRIDGE DRAIN	CH4	14-16-305-041	0.00542	0.00	1.09	1.09
D0258	SINKING BRIDGE DRAIN	CH4	14-16-304-018	0.00097	0.00	0.19	0.19
D0258	SINKING BRIDGE DRAIN	CH4	14-16-304-019	0.00097	0.00	0.19	0.19
D0258	SINKING BRIDGE DRAIN	CH4	14-16-301-042	0.00097	0.00	0.19	0.19
D0258	SINKING BRIDGE DRAIN	CH4	14-16-301-044	0.00097	0.00	0.19	0.19
D0258	SINKING BRIDGE DRAIN	CH4	14-16-301-043	0.00097	0.00	0.19	0.19
D0258	SINKING BRIDGE DRAIN	CH4	14-17-253-014	0.00259	0.00	0.52	0.52
D0258	SINKING BRIDGE DRAIN	CH4	14-08-352-012	0.00260	0.00	0.52	0.52
D0258	SINKING BRIDGE DRAIN	CH4	14-08-378-007	0.00336	0.00	0.67	0.67
D0258	SINKING BRIDGE DRAIN	CH4	14-08-378-023	0.00232	0.00	0.46	0.46
D0258	SINKING BRIDGE DRAIN	CH4	14-08-379-009	0.00336	0.00	0.67	0.67
D0258	SINKING BRIDGE DRAIN	CH4	14-16-306-023	0.00303	0.00	0.61	0.61
D0258	SINKING BRIDGE DRAIN	CH4	14-16-306-018	0.00303	0.00	0.61	0.61
D0258	SINKING BRIDGE DRAIN	CH4	14-16-405-029	0.00336	0.00	0.67	0.67
D0258	SINKING BRIDGE DRAIN	CH4	14-09-377-033	0.00056	0.00	0.11	0.11
D0258	SINKING BRIDGE DRAIN	CH4	14-10-400-013	0.00223	0.00	0.45	0.45
D0258	SINKING BRIDGE DRAIN	CH4	14-16-455-045	0.00411	0.00	0.82	0.82
D0258	SINKING BRIDGE DRAIN	CH4	14-08-458-017	0.00434	0.00	0.87	0.87
D0258	SINKING BRIDGE DRAIN	CH4	14-08-379-038	0.00232	0.00	0.46	0.46
D0258	SINKING BRIDGE DRAIN	CH4	14-08-379-040	0.00336	0.00	0.67	0.67
D0258	SINKING BRIDGE DRAIN	CH4	14-08-352-034	0.00260	0.00	0.52	0.52
D0258	SINKING BRIDGE DRAIN	CH4	14-08-377-022	0.00232	0.00	0.46	0.46
D0258	SINKING BRIDGE DRAIN	CH4	14-08-352-022	0.00260	0.00	0.52	0.52
D0258	SINKING BRIDGE DRAIN	CH4	14-08-378-034	0.00232	0.00	0.46	0.46
D0258	SINKING BRIDGE DRAIN	CH4	14-08-378-019	0.00336	0.00	0.67	0.67
D0258	SINKING BRIDGE DRAIN	CH4	14-08-379-008	0.00232	0.00	0.46	0.46
D0258	SINKING BRIDGE DRAIN	CH4	14-08-380-008	0.00232	0.00	0.46	0.46
D0258	SINKING BRIDGE DRAIN	CH4	14-08-380-007	0.00232	0.00	0.46	0.46
D0258	SINKING BRIDGE DRAIN	CH4	14-08-352-031	0.00260	0.00	0.52	0.52
D0258	SINKING BRIDGE DRAIN	CH4	14-08-352-027	0.00260	0.00	0.52	0.52
D0258	SINKING BRIDGE DRAIN	CH4	14-08-352-028	0.00260	0.00	0.52	0.52
D0258	SINKING BRIDGE DRAIN	CH4	14-08-377-006	0.00336	0.00	0.67	0.67
D0258	SINKING BRIDGE DRAIN	CH4	14-08-377-003	0.00232	0.00	0.46	0.46
D0258	SINKING BRIDGE DRAIN	CH4	14-08-352-014	0.00395	0.00	0.79	0.79
D0258	SINKING BRIDGE DRAIN	CH4	14-08-352-020	0.00260	0.00	0.52	0.52
D0258	SINKING BRIDGE DRAIN	CH4	14-08-378-002	0.00232	0.00	0.46	0.46
D0258	SINKING BRIDGE DRAIN	CH4	14-08-378-033	0.00232	0.00	0.46	0.46
D0258	SINKING BRIDGE DRAIN	CH4	14-08-378-006	0.00232	0.00	0.46	0.46
D0258	SINKING BRIDGE DRAIN	CH4	14-08-378-018	0.00232	0.00	0.46	0.46
D0258	SINKING BRIDGE DRAIN	CH4	14-08-378-004	0.00232	0.00	0.46	0.46
D0258	SINKING BRIDGE DRAIN	CH4	14-08-379-007	0.00232	0.00	0.46	0.46
D0258	SINKING BRIDGE DRAIN	CH4	14-08-379-042	0.00232	0.00	0.46	0.46
D0258	SINKING BRIDGE DRAIN	CH4	14-10-426-248	0.00143	0.00	0.29	0.29
D0258	SINKING BRIDGE DRAIN	CH4	14-09-452-058	0.00404	0.00	0.81	0.81

OAKLAND COUNTY WATER RESOURCES COMMISSIONER
 2023 DRAIN AND LAKE LEVEL ASSESSMENT ROLLS
 DETAIL PARCELS BY COMMUNITY REPORT CVT PONTIAC

SAD	SAD NAME	CHAP	PIN	PERCENT	ATLARGE	PROPERTY	TOTAL
D0258	SINKING BRIDGE DRAIN	CH4	14-09-452-057	0.00305	0.00	0.61	0.61
D0258	SINKING BRIDGE DRAIN	CH4	14-09-402-048	0.00614	0.00	1.23	1.23
D0258	SINKING BRIDGE DRAIN	CH4	14-09-402-047	0.01172	0.00	2.34	2.34
D0258	SINKING BRIDGE DRAIN	CH4	14-10-426-242	0.00114	0.00	0.23	0.23
D0258	SINKING BRIDGE DRAIN	CH4	14-10-426-237	0.00131	0.00	0.26	0.26
D0258	SINKING BRIDGE DRAIN	CH4	14-10-426-236	0.00124	0.00	0.25	0.25
D0258	SINKING BRIDGE DRAIN	CH4	14-09-401-043	0.01086	0.00	2.17	2.17
D0258	SINKING BRIDGE DRAIN	CH4	14-15-226-060	0.02576	0.00	5.15	5.15
D0258	SINKING BRIDGE DRAIN	CH4	14-15-226-059	0.05055	0.00	10.11	10.11
D0258	SINKING BRIDGE DRAIN	CH4	14-08-458-018	0.00372	0.00	0.74	0.74
D0258	SINKING BRIDGE DRAIN	CH4	14-17-476-002	0.00459	0.00	0.92	0.92
D0258	SINKING BRIDGE DRAIN	CH4	14-16-102-030	0.00402	0.00	0.80	0.80
D0258	SINKING BRIDGE DRAIN	CH4	14-16-126-012	0.21721	0.00	43.44	43.44
D0258	SINKING BRIDGE DRAIN	CH4	14-16-126-011	0.02007	0.00	4.01	4.01
D0258	SINKING BRIDGE DRAIN	CH4	14-10-426-238	0.00114	0.00	0.23	0.23
D0258	SINKING BRIDGE DRAIN	CH4	14-09-401-042	0.00897	0.00	1.79	1.79
D0258	SINKING BRIDGE DRAIN	CH4	14-09-426-016	0.01033	0.00	2.07	2.07
D0258	SINKING BRIDGE DRAIN	CH4	14-10-426-247	0.00185	0.00	0.37	0.37
D0258	SINKING BRIDGE DRAIN	CH4	14-10-426-246	0.00198	0.00	0.40	0.40
D0258	SINKING BRIDGE DRAIN	CH4	14-10-426-245	0.00128	0.00	0.26	0.26
D0258	SINKING BRIDGE DRAIN	CH4	14-08-380-003	0.00232	0.00	0.46	0.46
D0258	SINKING BRIDGE DRAIN	CH4	14-08-352-004	0.00260	0.00	0.52	0.52
D0258	SINKING BRIDGE DRAIN	CH4	14-08-378-022	0.00232	0.00	0.46	0.46
D0258	SINKING BRIDGE DRAIN	CH4	14-08-379-029	0.00232	0.00	0.46	0.46
D0258	SINKING BRIDGE DRAIN	CH4	14-08-377-036	0.00336	0.00	0.67	0.67
D0258	SINKING BRIDGE DRAIN	CH4	14-08-379-039	0.00336	0.00	0.67	0.67
D0258	SINKING BRIDGE DRAIN	CH4	14-08-379-005	0.00232	0.00	0.46	0.46
D0258	SINKING BRIDGE DRAIN	CH4	14-08-379-001	0.00232	0.00	0.46	0.46
D0258	SINKING BRIDGE DRAIN	CH4	14-08-380-005	0.00232	0.00	0.46	0.46
D0258	SINKING BRIDGE DRAIN	CH4	14-08-380-006	0.00232	0.00	0.46	0.46
D0258	SINKING BRIDGE DRAIN	CH4	14-08-379-003	0.00336	0.00	0.67	0.67
D0258	SINKING BRIDGE DRAIN	CH4	14-08-378-001	0.00232	0.00	0.46	0.46
D0258	SINKING BRIDGE DRAIN	CH4	14-08-378-005	0.00336	0.00	0.67	0.67
D0258	SINKING BRIDGE DRAIN	CH4	14-08-378-003	0.00232	0.00	0.46	0.46
D0258	SINKING BRIDGE DRAIN	CH4	14-08-352-016	0.00260	0.00	0.52	0.52
D0258	SINKING BRIDGE DRAIN	CH4	14-08-379-019	0.00232	0.00	0.46	0.46
D0258	SINKING BRIDGE DRAIN	CH4	14-08-378-016	0.00232	0.00	0.46	0.46
D0258	SINKING BRIDGE DRAIN	CH4	14-08-379-006	0.00232	0.00	0.46	0.46
D0258	SINKING BRIDGE DRAIN	CH4	14-08-379-002	0.00232	0.00	0.46	0.46
D0258	SINKING BRIDGE DRAIN	CH4	14-08-379-026	0.00232	0.00	0.46	0.46
D0258	SINKING BRIDGE DRAIN	CH4	14-08-352-010	0.00260	0.00	0.52	0.52
D0258	SINKING BRIDGE DRAIN	CH4	14-08-352-009	0.00395	0.00	0.79	0.79
D0258	SINKING BRIDGE DRAIN	CH4	14-08-352-008	0.00260	0.00	0.52	0.52
D0258	SINKING BRIDGE DRAIN	CH4	14-08-377-005	0.00232	0.00	0.46	0.46
D0258	SINKING BRIDGE DRAIN	CH4	14-08-352-017	0.00336	0.00	0.67	0.67
D0258	SINKING BRIDGE DRAIN	CH4	14-08-352-007	0.00260	0.00	0.52	0.52
D0258	SINKING BRIDGE DRAIN	CH4	14-08-379-041	0.00232	0.00	0.46	0.46
D0258	SINKING BRIDGE DRAIN	CH4	14-08-352-039	0.00260	0.00	0.52	0.52
D0258	SINKING BRIDGE DRAIN	CH4	14-08-377-007	0.00336	0.00	0.67	0.67
D0258	SINKING BRIDGE DRAIN	CH4	14-08-377-001	0.00232	0.00	0.46	0.46
D0258	SINKING BRIDGE DRAIN	CH4	14-08-380-004	0.00336	0.00	0.67	0.67
D0258	SINKING BRIDGE DRAIN	CH4	14-08-352-003	0.00260	0.00	0.52	0.52

OAKLAND COUNTY WATER RESOURCES COMMISSIONER
 2023 DRAIN AND LAKE LEVEL ASSESSMENT ROLLS
 DETAIL PARCELS BY COMMUNITY REPORT CVT PONTIAC

SAD	SAD NAME	CHAP	PIN	PERCENT	ATLARGE	PROPERTY	TOTAL
D0258	SINKING BRIDGE DRAIN	CH4	14-08-352-001	0.00336	0.00	0.67	0.67
D0258	SINKING BRIDGE DRAIN	CH4	CVT	5.33000	1,066.00	0.00	1,066.00
D1045	SKAE DRAIN	CH4	14-31-351-006	4.98094	0.00	22.41	22.41
D1045	SKAE DRAIN	CH4	14-31-353-007	2.48072	0.00	11.16	11.16
D1045	SKAE DRAIN	CH4	14-31-353-006	0.22211	0.00	1.00	1.00
D1045	SKAE DRAIN	CH4	14-31-353-008	0.36789	0.00	1.66	1.66
D1045	SKAE DRAIN	CH4	14-31-351-005	0.46795	0.00	2.11	2.11
D1045	SKAE DRAIN	CH4	CVT	15.00000	67.50	0.00	67.50
L0283	SYLVAN-OTTER LAKE LEVEL	LK	13-36-207-019	0.00792	0.00	2.85	2.85
L0283	SYLVAN-OTTER LAKE LEVEL	LK	13-36-277-001	0.00792	0.00	2.85	2.85
L0283	SYLVAN-OTTER LAKE LEVEL	LK	13-36-207-014	0.00792	0.00	2.85	2.85
L0283	SYLVAN-OTTER LAKE LEVEL	LK	13-36-207-006	0.00792	0.00	2.85	2.85
L0283	SYLVAN-OTTER LAKE LEVEL	LK	13-36-278-001	0.00792	0.00	2.85	2.85
L0283	SYLVAN-OTTER LAKE LEVEL	LK	13-36-207-004	0.00792	0.00	2.85	2.85
L0283	SYLVAN-OTTER LAKE LEVEL	LK	13-36-207-013	0.00792	0.00	2.85	2.85
L0283	SYLVAN-OTTER LAKE LEVEL	LK	13-36-207-015	0.00792	0.00	2.85	2.85
L0283	SYLVAN-OTTER LAKE LEVEL	LK	13-36-252-001	0.00792	0.00	2.85	2.85
L0283	SYLVAN-OTTER LAKE LEVEL	LK	13-36-279-012	0.00792	0.00	2.85	2.85
L0283	SYLVAN-OTTER LAKE LEVEL	LK	13-36-276-028	0.00792	0.00	2.85	2.85
L0283	SYLVAN-OTTER LAKE LEVEL	LK	13-36-253-030	0.00792	0.00	2.85	2.85
L0283	SYLVAN-OTTER LAKE LEVEL	LK	13-36-278-014	0.00792	0.00	2.85	2.85
L0283	SYLVAN-OTTER LAKE LEVEL	LK	13-36-253-016	0.00792	0.00	2.85	2.85
L0283	SYLVAN-OTTER LAKE LEVEL	LK	13-36-278-027	0.00792	0.00	2.85	2.85
L0283	SYLVAN-OTTER LAKE LEVEL	LK	13-36-252-005	0.00792	0.00	2.85	2.85
L0283	SYLVAN-OTTER LAKE LEVEL	LK	13-36-253-021	0.00792	0.00	2.85	2.85
L0283	SYLVAN-OTTER LAKE LEVEL	LK	13-36-276-029	0.00792	0.00	2.85	2.85
L0283	SYLVAN-OTTER LAKE LEVEL	LK	13-36-253-031	0.00792	0.00	2.85	2.85
L0283	SYLVAN-OTTER LAKE LEVEL	LK	13-36-276-016	0.00792	0.00	2.85	2.85
L0283	SYLVAN-OTTER LAKE LEVEL	LK	13-36-253-032	0.00792	0.00	2.85	2.85
L0283	SYLVAN-OTTER LAKE LEVEL	LK	13-36-252-037	0.00792	0.00	2.85	2.85
L0283	SYLVAN-OTTER LAKE LEVEL	LK	13-36-276-032	0.00792	0.00	2.85	2.85
L0283	SYLVAN-OTTER LAKE LEVEL	LK	13-36-252-019	0.00792	0.00	2.85	2.85
L0283	SYLVAN-OTTER LAKE LEVEL	LK	13-36-207-008	0.00792	0.00	2.85	2.85
L0283	SYLVAN-OTTER LAKE LEVEL	LK	13-36-277-004	0.00792	0.00	2.85	2.85
L0283	SYLVAN-OTTER LAKE LEVEL	LK	13-36-278-005	0.00792	0.00	2.85	2.85
L0283	SYLVAN-OTTER LAKE LEVEL	LK	13-36-251-023	0.00792	0.00	2.85	2.85
L0283	SYLVAN-OTTER LAKE LEVEL	LK	13-36-278-017	0.00792	0.00	2.85	2.85
L0283	SYLVAN-OTTER LAKE LEVEL	LK	13-36-252-038	0.00792	0.00	2.85	2.85
L0283	SYLVAN-OTTER LAKE LEVEL	LK	13-36-253-034	0.00792	0.00	2.85	2.85
L0283	SYLVAN-OTTER LAKE LEVEL	LK	13-36-251-024	0.00792	0.00	2.85	2.85
L0283	SYLVAN-OTTER LAKE LEVEL	LK	13-36-276-033	0.00792	0.00	2.85	2.85
L0283	SYLVAN-OTTER LAKE LEVEL	LK	13-36-279-013	0.00792	0.00	2.85	2.85
L0283	SYLVAN-OTTER LAKE LEVEL	LK	13-36-253-015	0.00792	0.00	2.85	2.85
L0283	SYLVAN-OTTER LAKE LEVEL	LK	13-36-276-015	0.00792	0.00	2.85	2.85
L0283	SYLVAN-OTTER LAKE LEVEL	LK	13-36-278-015	0.00792	0.00	2.85	2.85
L0283	SYLVAN-OTTER LAKE LEVEL	LK	13-36-277-016	0.00792	0.00	2.85	2.85
L0283	SYLVAN-OTTER LAKE LEVEL	LK	13-36-253-017	0.00792	0.00	2.85	2.85
L0283	SYLVAN-OTTER LAKE LEVEL	LK	13-36-256-005	0.07919	0.00	28.51	28.51
L0283	SYLVAN-OTTER LAKE LEVEL	LK	13-36-252-017	0.00792	0.00	2.85	2.85
L0283	SYLVAN-OTTER LAKE LEVEL	LK	13-36-256-007	0.07919	0.00	28.51	28.51
L0283	SYLVAN-OTTER LAKE LEVEL	LK	13-36-254-001	0.00792	0.00	2.85	2.85
L0283	SYLVAN-OTTER LAKE LEVEL	LK	13-36-282-017	0.00792	0.00	2.85	2.85

OAKLAND COUNTY WATER RESOURCES COMMISSIONER
 2023 DRAIN AND LAKE LEVEL ASSESSMENT ROLLS
 DETAIL PARCELS BY COMMUNITY REPORT CVT PONTIAC

SAD	SAD NAME	CHAP	PIN	PERCENT	ATLARGE	PROPERTY	TOTAL
L0283	SYLVAN-OTTER LAKE LEVEL	LK	13-36-281-016	0.00792	0.00	2.85	2.85
L0283	SYLVAN-OTTER LAKE LEVEL	LK	13-36-280-001	0.00792	0.00	2.85	2.85
L0283	SYLVAN-OTTER LAKE LEVEL	LK	13-36-254-008	0.00792	0.00	2.85	2.85
L0283	SYLVAN-OTTER LAKE LEVEL	LK	13-36-252-042	0.00792	0.00	2.85	2.85
L0283	SYLVAN-OTTER LAKE LEVEL	LK	13-36-251-021	0.00792	0.00	2.85	2.85
L0283	SYLVAN-OTTER LAKE LEVEL	LK	13-36-277-018	0.00792	0.00	2.85	2.85
L0283	SYLVAN-OTTER LAKE LEVEL	LK	13-36-277-030	0.00792	0.00	2.85	2.85
L0283	SYLVAN-OTTER LAKE LEVEL	LK	13-36-276-017	0.00792	0.00	2.85	2.85
L0283	SYLVAN-OTTER LAKE LEVEL	LK	13-36-252-018	0.00792	0.00	2.85	2.85
L0283	SYLVAN-OTTER LAKE LEVEL	LK	13-36-253-035	0.00792	0.00	2.85	2.85
L0283	SYLVAN-OTTER LAKE LEVEL	LK	13-36-252-022	0.00792	0.00	2.85	2.85
L0283	SYLVAN-OTTER LAKE LEVEL	LK	13-36-256-006	0.07919	0.00	28.51	28.51
L0283	SYLVAN-OTTER LAKE LEVEL	LK	13-36-279-016	0.00792	0.00	2.85	2.85
L0283	SYLVAN-OTTER LAKE LEVEL	LK	13-36-277-031	0.00792	0.00	2.85	2.85
L0283	SYLVAN-OTTER LAKE LEVEL	LK	13-36-276-018	0.00792	0.00	2.85	2.85
L0283	SYLVAN-OTTER LAKE LEVEL	LK	13-36-277-019	0.00792	0.00	2.85	2.85
L0283	SYLVAN-OTTER LAKE LEVEL	LK	13-36-282-011	0.00792	0.00	2.85	2.85
L0283	SYLVAN-OTTER LAKE LEVEL	LK	13-36-283-011	0.00792	0.00	2.85	2.85
L0283	SYLVAN-OTTER LAKE LEVEL	LK	13-36-254-017	0.00792	0.00	2.85	2.85
L0283	SYLVAN-OTTER LAKE LEVEL	LK	13-36-282-026	0.00792	0.00	2.85	2.85
L0283	SYLVAN-OTTER LAKE LEVEL	LK	13-36-281-026	0.00792	0.00	2.85	2.85
L0283	SYLVAN-OTTER LAKE LEVEL	LK	13-36-281-011	0.00792	0.00	2.85	2.85
L0283	SYLVAN-OTTER LAKE LEVEL	LK	13-36-283-012	0.00792	0.00	2.85	2.85
L0283	SYLVAN-OTTER LAKE LEVEL	LK	13-36-281-027	0.00792	0.00	2.85	2.85
L0283	SYLVAN-OTTER LAKE LEVEL	LK	13-36-280-024	0.00792	0.00	2.85	2.85
L0283	SYLVAN-OTTER LAKE LEVEL	LK	13-36-280-012	0.00792	0.00	2.85	2.85
L0283	SYLVAN-OTTER LAKE LEVEL	LK	13-36-256-019	0.07919	0.00	28.51	28.51
L0283	SYLVAN-OTTER LAKE LEVEL	LK	13-36-280-010	0.00792	0.00	2.85	2.85
L0283	SYLVAN-OTTER LAKE LEVEL	LK	13-36-283-013	0.00792	0.00	2.85	2.85
L0283	SYLVAN-OTTER LAKE LEVEL	LK	13-36-280-023	0.00792	0.00	2.85	2.85
L0283	SYLVAN-OTTER LAKE LEVEL	LK	13-36-256-020	0.07919	0.00	28.51	28.51
L0283	SYLVAN-OTTER LAKE LEVEL	LK	13-36-281-013	0.00792	0.00	2.85	2.85
L0283	SYLVAN-OTTER LAKE LEVEL	LK	13-36-283-014	0.00792	0.00	2.85	2.85
L0283	SYLVAN-OTTER LAKE LEVEL	LK	13-36-281-029	0.00792	0.00	2.85	2.85
L0283	SYLVAN-OTTER LAKE LEVEL	LK	13-36-281-014	0.00792	0.00	2.85	2.85
L0283	SYLVAN-OTTER LAKE LEVEL	LK	13-36-282-015	0.00792	0.00	2.85	2.85
L0283	SYLVAN-OTTER LAKE LEVEL	LK	13-36-282-013	0.00792	0.00	2.85	2.85
L0283	SYLVAN-OTTER LAKE LEVEL	LK	13-36-207-012	0.00792	0.00	2.85	2.85
L0283	SYLVAN-OTTER LAKE LEVEL	LK	13-36-281-015	0.00792	0.00	2.85	2.85
L0283	SYLVAN-OTTER LAKE LEVEL	LK	13-36-278-002	0.00792	0.00	2.85	2.85
L0283	SYLVAN-OTTER LAKE LEVEL	LK	13-36-253-006	0.00792	0.00	2.85	2.85
L0283	SYLVAN-OTTER LAKE LEVEL	LK	13-36-279-028	0.00792	0.00	2.85	2.85
L0283	SYLVAN-OTTER LAKE LEVEL	LK	13-36-276-006	0.00792	0.00	2.85	2.85
L0283	SYLVAN-OTTER LAKE LEVEL	LK	13-36-251-001	0.00792	0.00	2.85	2.85
L0283	SYLVAN-OTTER LAKE LEVEL	LK	13-36-251-012	0.00792	0.00	2.85	2.85
L0283	SYLVAN-OTTER LAKE LEVEL	LK	13-36-208-004	0.00792	0.00	2.85	2.85
L0283	SYLVAN-OTTER LAKE LEVEL	LK	13-36-277-008	0.00792	0.00	2.85	2.85
L0283	SYLVAN-OTTER LAKE LEVEL	LK	13-36-251-015	0.00792	0.00	2.85	2.85
L0283	SYLVAN-OTTER LAKE LEVEL	LK	13-36-208-003	0.00792	0.00	2.85	2.85
L0283	SYLVAN-OTTER LAKE LEVEL	LK	13-36-253-025	0.00792	0.00	2.85	2.85
L0283	SYLVAN-OTTER LAKE LEVEL	LK	13-36-253-010	0.00792	0.00	2.85	2.85
L0283	SYLVAN-OTTER LAKE LEVEL	LK	13-36-282-012	0.00792	0.00	2.85	2.85

OAKLAND COUNTY WATER RESOURCES COMMISSIONER
 2023 DRAIN AND LAKE LEVEL ASSESSMENT ROLLS
 DETAIL PARCELS BY COMMUNITY REPORT CVT PONTIAC

SAD	SAD NAME	CHAP	PIN	PERCENT	ATLARGE	PROPERTY	TOTAL
L0283	SYLVAN-OTTER LAKE LEVEL	LK	13-36-253-007	0.00792	0.00	2.85	2.85
L0283	SYLVAN-OTTER LAKE LEVEL	LK	13-36-277-007	0.00792	0.00	2.85	2.85
L0283	SYLVAN-OTTER LAKE LEVEL	LK	13-36-208-005	0.00792	0.00	2.85	2.85
L0283	SYLVAN-OTTER LAKE LEVEL	LK	13-36-253-008	0.00792	0.00	2.85	2.85
L0283	SYLVAN-OTTER LAKE LEVEL	LK	13-36-252-008	0.00792	0.00	2.85	2.85
L0283	SYLVAN-OTTER LAKE LEVEL	LK	13-36-278-006	0.00792	0.00	2.85	2.85
L0283	SYLVAN-OTTER LAKE LEVEL	LK	13-36-252-028	0.00792	0.00	2.85	2.85
L0283	SYLVAN-OTTER LAKE LEVEL	LK	13-36-208-006	0.00792	0.00	2.85	2.85
L0283	SYLVAN-OTTER LAKE LEVEL	LK	13-36-276-023	0.00792	0.00	2.85	2.85
L0283	SYLVAN-OTTER LAKE LEVEL	LK	13-36-276-009	0.00792	0.00	2.85	2.85
L0283	SYLVAN-OTTER LAKE LEVEL	LK	13-36-256-021	0.07919	0.00	28.51	28.51
L0283	SYLVAN-OTTER LAKE LEVEL	LK	13-36-276-020	0.00792	0.00	2.85	2.85
L0283	SYLVAN-OTTER LAKE LEVEL	LK	13-36-277-006	0.00792	0.00	2.85	2.85
L0283	SYLVAN-OTTER LAKE LEVEL	LK	13-36-277-020	0.00792	0.00	2.85	2.85
L0283	SYLVAN-OTTER LAKE LEVEL	LK	13-36-253-023	0.00792	0.00	2.85	2.85
L0283	SYLVAN-OTTER LAKE LEVEL	LK	13-36-252-002	0.00792	0.00	2.85	2.85
L0283	SYLVAN-OTTER LAKE LEVEL	LK	13-36-253-001	0.00792	0.00	2.85	2.85
L0283	SYLVAN-OTTER LAKE LEVEL	LK	13-36-207-007	0.00792	0.00	2.85	2.85
L0283	SYLVAN-OTTER LAKE LEVEL	LK	13-36-252-006	0.00792	0.00	2.85	2.85
L0283	SYLVAN-OTTER LAKE LEVEL	LK	13-36-276-022	0.00792	0.00	2.85	2.85
L0283	SYLVAN-OTTER LAKE LEVEL	LK	13-36-252-009	0.00792	0.00	2.85	2.85
L0283	SYLVAN-OTTER LAKE LEVEL	LK	13-36-251-004	0.00792	0.00	2.85	2.85
L0283	SYLVAN-OTTER LAKE LEVEL	LK	13-36-277-010	0.00792	0.00	2.85	2.85
L0283	SYLVAN-OTTER LAKE LEVEL	LK	13-36-276-010	0.00792	0.00	2.85	2.85
L0283	SYLVAN-OTTER LAKE LEVEL	LK	13-36-208-009	0.00792	0.00	2.85	2.85
L0283	SYLVAN-OTTER LAKE LEVEL	LK	13-36-208-008	0.00792	0.00	2.85	2.85
L0283	SYLVAN-OTTER LAKE LEVEL	LK	13-36-279-009	0.00792	0.00	2.85	2.85
L0283	SYLVAN-OTTER LAKE LEVEL	LK	13-36-253-026	0.00792	0.00	2.85	2.85
L0283	SYLVAN-OTTER LAKE LEVEL	LK	13-36-252-047	0.00792	0.00	2.85	2.85
L0283	SYLVAN-OTTER LAKE LEVEL	LK	13-36-279-010	0.00792	0.00	2.85	2.85
L0283	SYLVAN-OTTER LAKE LEVEL	LK	13-36-253-027	0.00792	0.00	2.85	2.85
L0283	SYLVAN-OTTER LAKE LEVEL	LK	13-36-278-011	0.00792	0.00	2.85	2.85
L0283	SYLVAN-OTTER LAKE LEVEL	LK	13-36-252-032	0.00792	0.00	2.85	2.85
L0283	SYLVAN-OTTER LAKE LEVEL	LK	13-36-278-009	0.00792	0.00	2.85	2.85
L0283	SYLVAN-OTTER LAKE LEVEL	LK	13-36-276-024	0.00792	0.00	2.85	2.85
L0283	SYLVAN-OTTER LAKE LEVEL	LK	13-36-278-032	0.00792	0.00	2.85	2.85
L0283	SYLVAN-OTTER LAKE LEVEL	LK	13-36-252-048	0.00792	0.00	2.85	2.85
L0283	SYLVAN-OTTER LAKE LEVEL	LK	13-36-277-022	0.00792	0.00	2.85	2.85
L0283	SYLVAN-OTTER LAKE LEVEL	LK	13-36-251-006	0.00792	0.00	2.85	2.85
L0283	SYLVAN-OTTER LAKE LEVEL	LK	13-36-208-001	0.00792	0.00	2.85	2.85
L0283	SYLVAN-OTTER LAKE LEVEL	LK	13-36-252-007	0.00792	0.00	2.85	2.85
L0283	SYLVAN-OTTER LAKE LEVEL	LK	13-36-276-021	0.00792	0.00	2.85	2.85
L0283	SYLVAN-OTTER LAKE LEVEL	LK	13-36-251-014	0.00792	0.00	2.85	2.85
L0283	SYLVAN-OTTER LAKE LEVEL	LK	13-36-253-024	0.00792	0.00	2.85	2.85
L0283	SYLVAN-OTTER LAKE LEVEL	LK	13-36-278-020	0.00792	0.00	2.85	2.85
L0283	SYLVAN-OTTER LAKE LEVEL	LK	13-36-208-007	0.00792	0.00	2.85	2.85
L0283	SYLVAN-OTTER LAKE LEVEL	LK	13-36-253-037	0.00792	0.00	2.85	2.85
L0283	SYLVAN-OTTER LAKE LEVEL	LK	13-36-252-039	0.00792	0.00	2.85	2.85
L0283	SYLVAN-OTTER LAKE LEVEL	LK	13-36-276-019	0.00792	0.00	2.85	2.85
L0283	SYLVAN-OTTER LAKE LEVEL	LK	13-36-252-020	0.00792	0.00	2.85	2.85
L0283	SYLVAN-OTTER LAKE LEVEL	LK	13-36-252-040	0.00792	0.00	2.85	2.85
L0283	SYLVAN-OTTER LAKE LEVEL	LK	13-36-252-043	0.00792	0.00	2.85	2.85

OAKLAND COUNTY WATER RESOURCES COMMISSIONER
 2023 DRAIN AND LAKE LEVEL ASSESSMENT ROLLS
 DETAIL PARCELS BY COMMUNITY REPORT CVT PONTIAC

SAD	SAD NAME	CHAP	PIN	PERCENT	ATLARGE	PROPERTY	TOTAL
L0283	SYLVAN-OTTER LAKE LEVEL	LK	13-36-252-023	0.00792	0.00	2.85	2.85
L0283	SYLVAN-OTTER LAKE LEVEL	LK	13-36-281-003	0.00792	0.00	2.85	2.85
L0283	SYLVAN-OTTER LAKE LEVEL	LK	13-36-254-018	0.00792	0.00	2.85	2.85
L0283	SYLVAN-OTTER LAKE LEVEL	LK	13-36-280-014	0.00792	0.00	2.85	2.85
L0283	SYLVAN-OTTER LAKE LEVEL	LK	13-36-280-002	0.00792	0.00	2.85	2.85
L0283	SYLVAN-OTTER LAKE LEVEL	LK	13-36-282-018	0.00792	0.00	2.85	2.85
L0283	SYLVAN-OTTER LAKE LEVEL	LK	13-36-280-015	0.00792	0.00	2.85	2.85
L0283	SYLVAN-OTTER LAKE LEVEL	LK	13-36-282-019	0.00792	0.00	2.85	2.85
L0283	SYLVAN-OTTER LAKE LEVEL	LK	13-36-283-005	0.00792	0.00	2.85	2.85
L0283	SYLVAN-OTTER LAKE LEVEL	LK	13-36-254-004	0.00792	0.00	2.85	2.85
L0283	SYLVAN-OTTER LAKE LEVEL	LK	13-36-252-027	0.00792	0.00	2.85	2.85
L0283	SYLVAN-OTTER LAKE LEVEL	LK	13-36-278-019	0.00792	0.00	2.85	2.85
L0283	SYLVAN-OTTER LAKE LEVEL	LK	13-36-277-021	0.00792	0.00	2.85	2.85
L0283	SYLVAN-OTTER LAKE LEVEL	LK	13-36-251-003	0.00792	0.00	2.85	2.85
L0283	SYLVAN-OTTER LAKE LEVEL	LK	13-36-279-027	0.00792	0.00	2.85	2.85
L0283	SYLVAN-OTTER LAKE LEVEL	LK	13-36-256-008	0.07919	0.00	28.51	28.51
L0283	SYLVAN-OTTER LAKE LEVEL	LK	13-36-278-030	0.00792	0.00	2.85	2.85
L0283	SYLVAN-OTTER LAKE LEVEL	LK	13-36-278-018	0.00792	0.00	2.85	2.85
L0283	SYLVAN-OTTER LAKE LEVEL	LK	13-36-253-020	0.00792	0.00	2.85	2.85
L0283	SYLVAN-OTTER LAKE LEVEL	LK	13-36-283-001	0.00792	0.00	2.85	2.85
L0283	SYLVAN-OTTER LAKE LEVEL	LK	13-36-280-013	0.00792	0.00	2.85	2.85
L0283	SYLVAN-OTTER LAKE LEVEL	LK	13-36-281-002	0.00792	0.00	2.85	2.85
L0283	SYLVAN-OTTER LAKE LEVEL	LK	13-36-282-016	0.00792	0.00	2.85	2.85
L0283	SYLVAN-OTTER LAKE LEVEL	LK	13-36-252-021	0.00792	0.00	2.85	2.85
L0283	SYLVAN-OTTER LAKE LEVEL	LK	13-36-282-002	0.00792	0.00	2.85	2.85
L0283	SYLVAN-OTTER LAKE LEVEL	LK	13-36-254-009	0.00792	0.00	2.85	2.85
L0283	SYLVAN-OTTER LAKE LEVEL	LK	13-36-281-018	0.00792	0.00	2.85	2.85
L0283	SYLVAN-OTTER LAKE LEVEL	LK	13-36-283-004	0.00792	0.00	2.85	2.85
L0283	SYLVAN-OTTER LAKE LEVEL	LK	13-36-282-001	0.00792	0.00	2.85	2.85
L0283	SYLVAN-OTTER LAKE LEVEL	LK	13-36-252-041	0.00792	0.00	2.85	2.85
L0283	SYLVAN-OTTER LAKE LEVEL	LK	13-36-251-025	0.00792	0.00	2.85	2.85
L0283	SYLVAN-OTTER LAKE LEVEL	LK	13-36-281-017	0.00792	0.00	2.85	2.85
L0283	SYLVAN-OTTER LAKE LEVEL	LK	13-36-256-028	0.07919	0.00	28.51	28.51
L0283	SYLVAN-OTTER LAKE LEVEL	LK	13-36-256-012	0.07919	0.00	28.51	28.51
L0283	SYLVAN-OTTER LAKE LEVEL	LK	13-36-283-002	0.00792	0.00	2.85	2.85
L0283	SYLVAN-OTTER LAKE LEVEL	LK	13-36-280-017	0.00792	0.00	2.85	2.85
L0283	SYLVAN-OTTER LAKE LEVEL	LK	13-36-280-004	0.00792	0.00	2.85	2.85
L0283	SYLVAN-OTTER LAKE LEVEL	LK	13-36-256-013	0.07919	0.00	28.51	28.51
L0283	SYLVAN-OTTER LAKE LEVEL	LK	13-36-254-005	0.00792	0.00	2.85	2.85
L0283	SYLVAN-OTTER LAKE LEVEL	LK	13-36-281-020	0.00792	0.00	2.85	2.85
L0283	SYLVAN-OTTER LAKE LEVEL	LK	13-36-281-008	0.00792	0.00	2.85	2.85
L0283	SYLVAN-OTTER LAKE LEVEL	LK	13-36-280-020	0.00792	0.00	2.85	2.85
L0283	SYLVAN-OTTER LAKE LEVEL	LK	13-36-280-005	0.00792	0.00	2.85	2.85
L0283	SYLVAN-OTTER LAKE LEVEL	LK	13-36-254-012	0.00792	0.00	2.85	2.85
L0283	SYLVAN-OTTER LAKE LEVEL	LK	13-36-281-021	0.00792	0.00	2.85	2.85
L0283	SYLVAN-OTTER LAKE LEVEL	LK	13-36-283-003	0.00792	0.00	2.85	2.85
L0283	SYLVAN-OTTER LAKE LEVEL	LK	13-36-282-003	0.00792	0.00	2.85	2.85
L0283	SYLVAN-OTTER LAKE LEVEL	LK	13-36-256-011	0.07919	0.00	28.51	28.51
L0283	SYLVAN-OTTER LAKE LEVEL	LK	13-36-278-025	0.00792	0.00	2.85	2.85
L0283	SYLVAN-OTTER LAKE LEVEL	LK	13-36-252-014	0.00792	0.00	2.85	2.85
L0283	SYLVAN-OTTER LAKE LEVEL	LK	13-36-256-003	0.07919	0.00	28.51	28.51
L0283	SYLVAN-OTTER LAKE LEVEL	LK	13-36-278-026	0.00792	0.00	2.85	2.85

OAKLAND COUNTY WATER RESOURCES COMMISSIONER
 2023 DRAIN AND LAKE LEVEL ASSESSMENT ROLLS
 DETAIL PARCELS BY COMMUNITY REPORT CVT PONTIAC

SAD	SAD NAME	CHAP	PIN	PERCENT	ATLARGE	PROPERTY	TOTAL
L0283	SYLVAN-OTTER LAKE LEVEL	LK	13-36-252-035	0.00792	0.00	2.85	2.85
L0283	SYLVAN-OTTER LAKE LEVEL	LK	13-36-256-004	0.07919	0.00	28.51	28.51
L0283	SYLVAN-OTTER LAKE LEVEL	LK	13-36-280-025	0.00792	0.00	2.85	2.85
L0283	SYLVAN-OTTER LAKE LEVEL	LK	13-36-282-014	0.00792	0.00	2.85	2.85
L0283	SYLVAN-OTTER LAKE LEVEL	LK	13-36-280-026	0.00792	0.00	2.85	2.85
L0283	SYLVAN-OTTER LAKE LEVEL	LK	13-36-282-030	0.00792	0.00	2.85	2.85
L0283	SYLVAN-OTTER LAKE LEVEL	LK	13-36-281-030	0.00792	0.00	2.85	2.85
L0283	SYLVAN-OTTER LAKE LEVEL	LK	13-36-252-036	0.00792	0.00	2.85	2.85
L0283	SYLVAN-OTTER LAKE LEVEL	LK	13-36-277-029	0.00792	0.00	2.85	2.85
L0283	SYLVAN-OTTER LAKE LEVEL	LK	13-36-279-015	0.00792	0.00	2.85	2.85
L0283	SYLVAN-OTTER LAKE LEVEL	LK	13-36-277-017	0.00792	0.00	2.85	2.85
L0283	SYLVAN-OTTER LAKE LEVEL	LK	13-36-253-033	0.00792	0.00	2.85	2.85
L0283	SYLVAN-OTTER LAKE LEVEL	LK	13-36-278-029	0.00792	0.00	2.85	2.85
L0283	SYLVAN-OTTER LAKE LEVEL	LK	13-36-280-011	0.00792	0.00	2.85	2.85
L0283	SYLVAN-OTTER LAKE LEVEL	LK	13-36-281-012	0.00792	0.00	2.85	2.85
L0283	SYLVAN-OTTER LAKE LEVEL	LK	13-36-278-007	0.00792	0.00	2.85	2.85
L0283	SYLVAN-OTTER LAKE LEVEL	LK	13-36-276-008	0.00792	0.00	2.85	2.85
L0283	SYLVAN-OTTER LAKE LEVEL	LK	13-36-253-009	0.00792	0.00	2.85	2.85
L0283	SYLVAN-OTTER LAKE LEVEL	LK	13-36-252-029	0.00792	0.00	2.85	2.85
L0283	SYLVAN-OTTER LAKE LEVEL	LK	13-36-277-009	0.00792	0.00	2.85	2.85
L0283	SYLVAN-OTTER LAKE LEVEL	LK	13-36-279-008	0.00792	0.00	2.85	2.85
L0283	SYLVAN-OTTER LAKE LEVEL	LK	13-36-278-031	0.00792	0.00	2.85	2.85
L0283	SYLVAN-OTTER LAKE LEVEL	LK	13-36-277-023	0.00792	0.00	2.85	2.85
L0283	SYLVAN-OTTER LAKE LEVEL	LK	13-36-251-005	0.00792	0.00	2.85	2.85
L0283	SYLVAN-OTTER LAKE LEVEL	LK	13-36-252-012	0.00792	0.00	2.85	2.85
L0283	SYLVAN-OTTER LAKE LEVEL	LK	13-36-253-038	0.00792	0.00	2.85	2.85
L0283	SYLVAN-OTTER LAKE LEVEL	LK	13-36-277-012	0.00792	0.00	2.85	2.85
L0283	SYLVAN-OTTER LAKE LEVEL	LK	13-36-251-007	0.00792	0.00	2.85	2.85
L0283	SYLVAN-OTTER LAKE LEVEL	LK	13-36-276-012	0.00792	0.00	2.85	2.85
L0283	SYLVAN-OTTER LAKE LEVEL	LK	13-36-253-039	0.00792	0.00	2.85	2.85
L0283	SYLVAN-OTTER LAKE LEVEL	LK	13-36-278-010	0.00792	0.00	2.85	2.85
L0283	SYLVAN-OTTER LAKE LEVEL	LK	13-36-279-011	0.00792	0.00	2.85	2.85
L0283	SYLVAN-OTTER LAKE LEVEL	LK	13-36-251-008	0.00792	0.00	2.85	2.85
L0283	SYLVAN-OTTER LAKE LEVEL	LK	13-36-252-033	0.00792	0.00	2.85	2.85
L0283	SYLVAN-OTTER LAKE LEVEL	LK	13-36-251-018	0.00792	0.00	2.85	2.85
L0283	SYLVAN-OTTER LAKE LEVEL	LK	13-36-278-033	0.00792	0.00	2.85	2.85
L0283	SYLVAN-OTTER LAKE LEVEL	LK	13-36-277-026	0.00792	0.00	2.85	2.85
L0283	SYLVAN-OTTER LAKE LEVEL	LK	13-36-208-010	0.00792	0.00	2.85	2.85
L0283	SYLVAN-OTTER LAKE LEVEL	LK	13-36-253-011	0.00792	0.00	2.85	2.85
L0283	SYLVAN-OTTER LAKE LEVEL	LK	13-36-277-024	0.00792	0.00	2.85	2.85
L0283	SYLVAN-OTTER LAKE LEVEL	LK	13-36-251-016	0.00792	0.00	2.85	2.85
L0283	SYLVAN-OTTER LAKE LEVEL	LK	13-36-276-025	0.00792	0.00	2.85	2.85
L0283	SYLVAN-OTTER LAKE LEVEL	LK	13-36-207-001	0.00792	0.00	2.85	2.85
L0283	SYLVAN-OTTER LAKE LEVEL	LK	13-36-207-003	0.00792	0.00	2.85	2.85
L0283	SYLVAN-OTTER LAKE LEVEL	LK	13-36-253-003	0.00792	0.00	2.85	2.85
L0283	SYLVAN-OTTER LAKE LEVEL	LK	13-36-207-009	0.00792	0.00	2.85	2.85
L0283	SYLVAN-OTTER LAKE LEVEL	LK	13-36-276-002	0.00792	0.00	2.85	2.85
L0283	SYLVAN-OTTER LAKE LEVEL	LK	13-36-277-003	0.00792	0.00	2.85	2.85
L0283	SYLVAN-OTTER LAKE LEVEL	LK	13-36-278-003	0.00792	0.00	2.85	2.85
L0283	SYLVAN-OTTER LAKE LEVEL	LK	13-36-252-049	0.00792	0.00	2.85	2.85
L0283	SYLVAN-OTTER LAKE LEVEL	LK	13-36-280-003	0.00792	0.00	2.85	2.85
L0283	SYLVAN-OTTER LAKE LEVEL	LK	13-36-282-004	0.00792	0.00	2.85	2.85

OAKLAND COUNTY WATER RESOURCES COMMISSIONER
 2023 DRAIN AND LAKE LEVEL ASSESSMENT ROLLS
 DETAIL PARCELS BY COMMUNITY REPORT CVT PONTIAC

SAD	SAD NAME	CHAP	PIN	PERCENT	ATLARGE	PROPERTY	TOTAL
L0283	SYLVAN-OTTER LAKE LEVEL	LK	13-36-254-011	0.00792	0.00	2.85	2.85
L0283	SYLVAN-OTTER LAKE LEVEL	LK	13-36-256-016	0.07919	0.00	28.51	28.51
L0283	SYLVAN-OTTER LAKE LEVEL	LK	13-36-282-020	0.00792	0.00	2.85	2.85
L0283	SYLVAN-OTTER LAKE LEVEL	LK	13-36-282-006	0.00792	0.00	2.85	2.85
L0283	SYLVAN-OTTER LAKE LEVEL	LK	13-36-281-005	0.00792	0.00	2.85	2.85
L0283	SYLVAN-OTTER LAKE LEVEL	LK	13-36-281-023	0.00792	0.00	2.85	2.85
L0283	SYLVAN-OTTER LAKE LEVEL	LK	13-36-282-021	0.00792	0.00	2.85	2.85
L0283	SYLVAN-OTTER LAKE LEVEL	LK	13-36-254-015	0.00792	0.00	2.85	2.85
L0283	SYLVAN-OTTER LAKE LEVEL	LK	13-36-282-023	0.00792	0.00	2.85	2.85
L0283	SYLVAN-OTTER LAKE LEVEL	LK	13-36-282-024	0.00792	0.00	2.85	2.85
L0283	SYLVAN-OTTER LAKE LEVEL	LK	13-36-254-013	0.00792	0.00	2.85	2.85
L0283	SYLVAN-OTTER LAKE LEVEL	LK	13-36-252-046	0.00792	0.00	2.85	2.85
L0283	SYLVAN-OTTER LAKE LEVEL	LK	13-36-280-007	0.00792	0.00	2.85	2.85
L0283	SYLVAN-OTTER LAKE LEVEL	LK	13-36-254-014	0.00792	0.00	2.85	2.85
L0283	SYLVAN-OTTER LAKE LEVEL	LK	13-36-256-017	0.07919	0.00	28.51	28.51
L0283	SYLVAN-OTTER LAKE LEVEL	LK	13-36-254-010	0.00792	0.00	2.85	2.85
L0283	SYLVAN-OTTER LAKE LEVEL	LK	13-36-281-019	0.00792	0.00	2.85	2.85
L0283	SYLVAN-OTTER LAKE LEVEL	LK	13-36-282-005	0.00792	0.00	2.85	2.85
L0283	SYLVAN-OTTER LAKE LEVEL	LK	13-36-252-044	0.00792	0.00	2.85	2.85
L0283	SYLVAN-OTTER LAKE LEVEL	LK	13-36-281-006	0.00792	0.00	2.85	2.85
L0283	SYLVAN-OTTER LAKE LEVEL	LK	13-36-283-007	0.00792	0.00	2.85	2.85
L0283	SYLVAN-OTTER LAKE LEVEL	LK	13-36-282-008	0.00792	0.00	2.85	2.85
L0283	SYLVAN-OTTER LAKE LEVEL	LK	13-36-280-021	0.00792	0.00	2.85	2.85
L0283	SYLVAN-OTTER LAKE LEVEL	LK	13-36-280-009	0.00792	0.00	2.85	2.85
L0283	SYLVAN-OTTER LAKE LEVEL	LK	13-36-281-010	0.00792	0.00	2.85	2.85
L0283	SYLVAN-OTTER LAKE LEVEL	LK	13-36-252-024	0.00792	0.00	2.85	2.85
L0283	SYLVAN-OTTER LAKE LEVEL	LK	13-36-256-014	0.07919	0.00	28.51	28.51
L0283	SYLVAN-OTTER LAKE LEVEL	LK	13-36-283-006	0.00792	0.00	2.85	2.85
L0283	SYLVAN-OTTER LAKE LEVEL	LK	13-36-252-045	0.00792	0.00	2.85	2.85
L0283	SYLVAN-OTTER LAKE LEVEL	LK	13-36-279-017	0.00792	0.00	2.85	2.85
L0283	SYLVAN-OTTER LAKE LEVEL	LK	13-36-282-010	0.00792	0.00	2.85	2.85
L0283	SYLVAN-OTTER LAKE LEVEL	LK	13-36-280-008	0.00792	0.00	2.85	2.85
L0283	SYLVAN-OTTER LAKE LEVEL	LK	13-36-283-008	0.00792	0.00	2.85	2.85
L0283	SYLVAN-OTTER LAKE LEVEL	LK	13-36-254-006	0.00792	0.00	2.85	2.85
L0283	SYLVAN-OTTER LAKE LEVEL	LK	13-36-282-022	0.00792	0.00	2.85	2.85
L0283	SYLVAN-OTTER LAKE LEVEL	LK	13-36-282-007	0.00792	0.00	2.85	2.85
L0283	SYLVAN-OTTER LAKE LEVEL	LK	13-36-281-022	0.00792	0.00	2.85	2.85
L0283	SYLVAN-OTTER LAKE LEVEL	LK	13-36-281-025	0.00792	0.00	2.85	2.85
L0283	SYLVAN-OTTER LAKE LEVEL	LK	13-36-281-009	0.00792	0.00	2.85	2.85
L0283	SYLVAN-OTTER LAKE LEVEL	LK	13-36-280-019	0.00792	0.00	2.85	2.85
L0283	SYLVAN-OTTER LAKE LEVEL	LK	13-36-277-032	0.00792	0.00	2.85	2.85
L0283	SYLVAN-OTTER LAKE LEVEL	LK	13-36-281-001	0.00792	0.00	2.85	2.85
L0283	SYLVAN-OTTER LAKE LEVEL	LK	13-36-256-022	0.07919	0.00	28.51	28.51
L0283	SYLVAN-OTTER LAKE LEVEL	LK	13-36-282-027	0.00792	0.00	2.85	2.85
L0283	SYLVAN-OTTER LAKE LEVEL	LK	13-36-281-028	0.00792	0.00	2.85	2.85
L0283	SYLVAN-OTTER LAKE LEVEL	LK	13-36-283-015	0.00792	0.00	2.85	2.85
L0283	SYLVAN-OTTER LAKE LEVEL	LK	13-36-253-028	0.00792	0.00	2.85	2.85
L0283	SYLVAN-OTTER LAKE LEVEL	LK	13-36-278-012	0.00792	0.00	2.85	2.85
L0283	SYLVAN-OTTER LAKE LEVEL	LK	13-36-252-013	0.00792	0.00	2.85	2.85
L0283	SYLVAN-OTTER LAKE LEVEL	LK	13-36-253-022	0.00792	0.00	2.85	2.85
L0283	SYLVAN-OTTER LAKE LEVEL	LK	13-36-251-013	0.00792	0.00	2.85	2.85
L0283	SYLVAN-OTTER LAKE LEVEL	LK	13-36-251-002	0.00792	0.00	2.85	2.85

OAKLAND COUNTY WATER RESOURCES COMMISSIONER
 2023 DRAIN AND LAKE LEVEL ASSESSMENT ROLLS
 DETAIL PARCELS BY COMMUNITY REPORT CVT PONTIAC

SAD	SAD NAME	CHAP	PIN	PERCENT	ATLARGE	PROPERTY	TOTAL
L0283	SYLVAN-OTTER LAKE LEVEL	LK	13-36-276-007	0.00792	0.00	2.85	2.85
L0283	SYLVAN-OTTER LAKE LEVEL	LK	13-36-208-002	0.00792	0.00	2.85	2.85
L0283	SYLVAN-OTTER LAKE LEVEL	LK	13-36-278-008	0.00792	0.00	2.85	2.85
L0283	SYLVAN-OTTER LAKE LEVEL	LK	13-36-277-011	0.00792	0.00	2.85	2.85
L0283	SYLVAN-OTTER LAKE LEVEL	LK	13-36-276-011	0.00792	0.00	2.85	2.85
L0283	SYLVAN-OTTER LAKE LEVEL	LK	13-36-277-025	0.00792	0.00	2.85	2.85
L0283	SYLVAN-OTTER LAKE LEVEL	LK	13-36-251-017	0.00792	0.00	2.85	2.85
L0283	SYLVAN-OTTER LAKE LEVEL	LK	13-36-281-004	0.00792	0.00	2.85	2.85
L0283	SYLVAN-OTTER LAKE LEVEL	LK	13-36-280-016	0.00792	0.00	2.85	2.85
L0283	SYLVAN-OTTER LAKE LEVEL	LK	13-36-254-007	0.00792	0.00	2.85	2.85
L0283	SYLVAN-OTTER LAKE LEVEL	LK	13-36-283-009	0.00792	0.00	2.85	2.85
L0283	SYLVAN-OTTER LAKE LEVEL	LK	13-36-282-009	0.00792	0.00	2.85	2.85
L0283	SYLVAN-OTTER LAKE LEVEL	LK	13-36-254-016	0.00792	0.00	2.85	2.85
L0283	SYLVAN-OTTER LAKE LEVEL	LK	13-36-283-010	0.00792	0.00	2.85	2.85
L0283	SYLVAN-OTTER LAKE LEVEL	LK	13-36-280-018	0.00792	0.00	2.85	2.85
L0283	SYLVAN-OTTER LAKE LEVEL	LK	13-36-280-006	0.00792	0.00	2.85	2.85
L0283	SYLVAN-OTTER LAKE LEVEL	LK	13-36-281-007	0.00792	0.00	2.85	2.85
L0283	SYLVAN-OTTER LAKE LEVEL	LK	13-36-276-026	0.00792	0.00	2.85	2.85
L0283	SYLVAN-OTTER LAKE LEVEL	LK	13-36-277-013	0.00792	0.00	2.85	2.85
L0283	SYLVAN-OTTER LAKE LEVEL	LK	13-36-276-027	0.00792	0.00	2.85	2.85
L0283	SYLVAN-OTTER LAKE LEVEL	LK	13-36-276-013	0.00792	0.00	2.85	2.85
L0283	SYLVAN-OTTER LAKE LEVEL	LK	13-36-256-015	0.07919	0.00	28.51	28.51
L0283	SYLVAN-OTTER LAKE LEVEL	LK	13-36-281-024	0.00792	0.00	2.85	2.85
L0283	SYLVAN-OTTER LAKE LEVEL	LK	13-36-256-018	0.07919	0.00	28.51	28.51
L0283	SYLVAN-OTTER LAKE LEVEL	LK	13-36-256-002	0.07919	0.00	28.51	28.51
L0283	SYLVAN-OTTER LAKE LEVEL	LK	13-36-253-002	0.00792	0.00	2.85	2.85
L0283	SYLVAN-OTTER LAKE LEVEL	LK	13-36-256-001	0.07919	0.00	28.51	28.51
L0283	SYLVAN-OTTER LAKE LEVEL	LK	14-31-303-006	0.07919	0.00	28.51	28.51
L0283	SYLVAN-OTTER LAKE LEVEL	LK	13-36-207-020	0.00792	0.00	2.85	2.85
L0283	SYLVAN-OTTER LAKE LEVEL	LK	13-36-276-001	0.00792	0.00	2.85	2.85
L0283	SYLVAN-OTTER LAKE LEVEL	LK	13-36-277-002	0.00792	0.00	2.85	2.85
L0283	SYLVAN-OTTER LAKE LEVEL	LK	13-36-277-005	0.00792	0.00	2.85	2.85
L0283	SYLVAN-OTTER LAKE LEVEL	LK	13-36-278-004	0.00792	0.00	2.85	2.85
L0283	SYLVAN-OTTER LAKE LEVEL	LK	13-36-252-034	0.00792	0.00	2.85	2.85
L0283	SYLVAN-OTTER LAKE LEVEL	LK	13-36-253-014	0.00792	0.00	2.85	2.85
L0283	SYLVAN-OTTER LAKE LEVEL	LK	13-36-253-029	0.00792	0.00	2.85	2.85
L0283	SYLVAN-OTTER LAKE LEVEL	LK	13-36-278-013	0.00792	0.00	2.85	2.85
L0283	SYLVAN-OTTER LAKE LEVEL	LK	13-36-252-015	0.00792	0.00	2.85	2.85
L0283	SYLVAN-OTTER LAKE LEVEL	LK	13-36-277-028	0.00792	0.00	2.85	2.85
L0283	SYLVAN-OTTER LAKE LEVEL	LK	13-36-251-019	0.00792	0.00	2.85	2.85
L0283	SYLVAN-OTTER LAKE LEVEL	LK	13-36-276-014	0.00792	0.00	2.85	2.85
L0283	SYLVAN-OTTER LAKE LEVEL	LK	13-36-277-015	0.00792	0.00	2.85	2.85
L0283	SYLVAN-OTTER LAKE LEVEL	LK	13-36-251-020	0.00792	0.00	2.85	2.85
L0283	SYLVAN-OTTER LAKE LEVEL	LK	13-36-252-016	0.00792	0.00	2.85	2.85
L0283	SYLVAN-OTTER LAKE LEVEL	LK	13-36-278-016	0.00792	0.00	2.85	2.85
L0283	SYLVAN-OTTER LAKE LEVEL	LK	13-36-251-022	0.00792	0.00	2.85	2.85
L0283	SYLVAN-OTTER LAKE LEVEL	LK	13-36-276-031	0.00792	0.00	2.85	2.85
L0283	SYLVAN-OTTER LAKE LEVEL	LK	13-36-277-014	0.00792	0.00	2.85	2.85
L0283	SYLVAN-OTTER LAKE LEVEL	LK	13-36-279-014	0.00792	0.00	2.85	2.85
L0283	SYLVAN-OTTER LAKE LEVEL	LK	13-36-278-028	0.00792	0.00	2.85	2.85
L0283	SYLVAN-OTTER LAKE LEVEL	LK	13-36-277-027	0.00792	0.00	2.85	2.85
L0283	SYLVAN-OTTER LAKE LEVEL	LK	13-36-251-026	0.00792	0.00	2.85	2.85

OAKLAND COUNTY WATER RESOURCES COMMISSIONER
 2023 DRAIN AND LAKE LEVEL ASSESSMENT ROLLS
 DETAIL PARCELS BY COMMUNITY REPORT CVT PONTIAC

SAD	SAD NAME	CHAP	PIN	PERCENT	ATLARGE	PROPERTY	TOTAL
L0283	SYLVAN-OTTER LAKE LEVEL	LK	13-36-276-030	0.00792	0.00	2.85	2.85
L0283	SYLVAN-OTTER LAKE LEVEL	LK	13-36-251-011	0.00792	0.00	2.85	2.85
L0283	SYLVAN-OTTER LAKE LEVEL	LK	13-36-282-025	0.00792	0.00	2.85	2.85
L0283	SYLVAN-OTTER LAKE LEVEL	LK	13-36-280-022	0.00792	0.00	2.85	2.85
L0283	SYLVAN-OTTER LAKE LEVEL	LK	13-36-207-011	0.00792	0.00	2.85	2.85
L0283	SYLVAN-OTTER LAKE LEVEL	LK	13-36-252-003	0.00792	0.00	2.85	2.85
L0283	SYLVAN-OTTER LAKE LEVEL	LK	13-36-207-002	0.00792	0.00	2.85	2.85
L0283	SYLVAN-OTTER LAKE LEVEL	LK	13-36-252-004	0.00792	0.00	2.85	2.85
L0283	SYLVAN-OTTER LAKE LEVEL	LK	13-36-276-005	0.00792	0.00	2.85	2.85
L0283	SYLVAN-OTTER LAKE LEVEL	LK	13-36-253-004	0.00792	0.00	2.85	2.85
L0283	SYLVAN-OTTER LAKE LEVEL	LK	13-36-253-005	0.00792	0.00	2.85	2.85
L0283	SYLVAN-OTTER LAKE LEVEL	LK	13-36-276-003	0.00792	0.00	2.85	2.85
L0283	SYLVAN-OTTER LAKE LEVEL	LK	13-36-276-004	0.00792	0.00	2.85	2.85
L0283	SYLVAN-OTTER LAKE LEVEL	LK	14-31-303-010	0.07919	0.00	28.51	28.51
L0283	SYLVAN-OTTER LAKE LEVEL	LK	14-31-303-011	0.07919	0.00	28.51	28.51
L0283	SYLVAN-OTTER LAKE LEVEL	LK	14-31-303-009	0.07919	0.00	28.51	28.51
L0283	SYLVAN-OTTER LAKE LEVEL	LK	14-31-303-004	0.07919	0.00	28.51	28.51
L0283	SYLVAN-OTTER LAKE LEVEL	LK	14-31-303-005	0.07919	0.00	28.51	28.51
L0283	SYLVAN-OTTER LAKE LEVEL	LK	CVT	40.00000	14,400.00	0.00	14,400.00
D0350	TILDEN DRAIN	CH4	13-36-252-002	0.11317	0.00	2.83	2.83
D0350	TILDEN DRAIN	CH4	13-36-252-003	0.11317	0.00	2.83	2.83
D0350	TILDEN DRAIN	CH4	13-36-252-004	0.11317	0.00	2.83	2.83
D0350	TILDEN DRAIN	CH4	13-36-252-027	0.11317	0.00	2.83	2.83
D0350	TILDEN DRAIN	CH4	13-36-252-028	0.11317	0.00	2.83	2.83
D0350	TILDEN DRAIN	CH4	13-36-252-029	0.11317	0.00	2.83	2.83
D0350	TILDEN DRAIN	CH4	13-36-252-032	0.11317	0.00	2.83	2.83
D0350	TILDEN DRAIN	CH4	13-36-252-033	0.11317	0.00	2.83	2.83
D0350	TILDEN DRAIN	CH4	13-36-252-034	0.11317	0.00	2.83	2.83
D0350	TILDEN DRAIN	CH4	13-36-252-035	0.11317	0.00	2.83	2.83
D0350	TILDEN DRAIN	CH4	13-36-252-036	0.11317	0.00	2.83	2.83
D0350	TILDEN DRAIN	CH4	13-36-252-037	0.11317	0.00	2.83	2.83
D0350	TILDEN DRAIN	CH4	13-36-252-038	0.11317	0.00	2.83	2.83
D0350	TILDEN DRAIN	CH4	13-36-252-039	0.11317	0.00	2.83	2.83
D0350	TILDEN DRAIN	CH4	13-36-252-040	0.11317	0.00	2.83	2.83
D0350	TILDEN DRAIN	CH4	13-36-252-041	0.11317	0.00	2.83	2.83
D0350	TILDEN DRAIN	CH4	13-36-252-042	0.11317	0.00	2.83	2.83
D0350	TILDEN DRAIN	CH4	13-36-252-043	0.11317	0.00	2.83	2.83
D0350	TILDEN DRAIN	CH4	13-36-252-044	0.15705	0.00	3.92	3.92
D0350	TILDEN DRAIN	CH4	13-36-252-045	0.12911	0.00	3.23	3.23
D0350	TILDEN DRAIN	CH4	13-36-252-046	0.14057	0.00	3.51	3.51
D0350	TILDEN DRAIN	CH4	13-36-252-047	0.14319	0.00	3.58	3.58
D0350	TILDEN DRAIN	CH4	13-36-252-049	0.18544	0.00	4.63	4.63
D0350	TILDEN DRAIN	CH4	13-36-253-001	0.11317	0.00	2.83	2.83
D0350	TILDEN DRAIN	CH4	13-36-253-002	0.11317	0.00	2.83	2.83
D0350	TILDEN DRAIN	CH4	13-36-253-003	0.11317	0.00	2.83	2.83
D0350	TILDEN DRAIN	CH4	13-36-253-004	0.11317	0.00	2.83	2.83
D0350	TILDEN DRAIN	CH4	13-36-253-005	0.11317	0.00	2.83	2.83
D0350	TILDEN DRAIN	CH4	13-36-253-006	0.13433	0.00	3.36	3.36
D0350	TILDEN DRAIN	CH4	13-36-253-007	0.11317	0.00	2.83	2.83
D0350	TILDEN DRAIN	CH4	13-36-253-008	0.11317	0.00	2.83	2.83
D0350	TILDEN DRAIN	CH4	13-36-253-009	0.11317	0.00	2.83	2.83
D0350	TILDEN DRAIN	CH4	13-36-253-010	0.11317	0.00	2.83	2.83

OAKLAND COUNTY WATER RESOURCES COMMISSIONER
 2023 DRAIN AND LAKE LEVEL ASSESSMENT ROLLS
 DETAIL PARCELS BY COMMUNITY REPORT CVT PONTIAC

SAD	SAD NAME	CHAP	PIN	PERCENT	ATLARGE	PROPERTY	TOTAL
D0350	TILDEN DRAIN	CH4	13-36-253-011	0.11317	0.00	2.83	2.83
D0350	TILDEN DRAIN	CH4	13-36-253-014	0.11317	0.00	2.83	2.83
D0350	TILDEN DRAIN	CH4	13-36-253-015	0.11317	0.00	2.83	2.83
D0350	TILDEN DRAIN	CH4	13-36-253-016	0.11317	0.00	2.83	2.83
D0350	TILDEN DRAIN	CH4	13-36-253-017	0.11317	0.00	2.83	2.83
D0350	TILDEN DRAIN	CH4	13-36-253-020	0.11317	0.00	2.83	2.83
D0350	TILDEN DRAIN	CH4	13-36-253-021	0.13501	0.00	3.37	3.37
D0350	TILDEN DRAIN	CH4	13-36-253-022	0.11317	0.00	2.83	2.83
D0350	TILDEN DRAIN	CH4	13-36-253-023	0.11317	0.00	2.83	2.83
D0350	TILDEN DRAIN	CH4	13-36-253-024	0.11317	0.00	2.83	2.83
D0350	TILDEN DRAIN	CH4	13-36-253-025	0.11317	0.00	2.83	2.83
D0350	TILDEN DRAIN	CH4	13-36-253-026	0.11317	0.00	2.83	2.83
D0350	TILDEN DRAIN	CH4	13-36-253-027	0.11317	0.00	2.83	2.83
D0350	TILDEN DRAIN	CH4	13-36-253-028	0.11317	0.00	2.83	2.83
D0350	TILDEN DRAIN	CH4	13-36-253-029	0.11317	0.00	2.83	2.83
D0350	TILDEN DRAIN	CH4	13-36-253-030	0.11317	0.00	2.83	2.83
D0350	TILDEN DRAIN	CH4	13-36-253-031	0.11317	0.00	2.83	2.83
D0350	TILDEN DRAIN	CH4	13-36-253-032	0.11317	0.00	2.83	2.83
D0350	TILDEN DRAIN	CH4	13-36-253-033	0.11317	0.00	2.83	2.83
D0350	TILDEN DRAIN	CH4	13-36-253-034	0.11317	0.00	2.83	2.83
D0350	TILDEN DRAIN	CH4	13-36-253-035	0.11317	0.00	2.83	2.83
D0350	TILDEN DRAIN	CH4	13-36-253-037	0.13395	0.00	3.35	3.35
D0350	TILDEN DRAIN	CH4	13-36-253-038	0.11317	0.00	2.83	2.83
D0350	TILDEN DRAIN	CH4	13-36-253-039	0.11317	0.00	2.83	2.83
D0350	TILDEN DRAIN	CH4	13-36-254-001	0.11317	0.00	2.83	2.83
D0350	TILDEN DRAIN	CH4	13-36-254-004	0.11317	0.00	2.83	2.83
D0350	TILDEN DRAIN	CH4	13-36-254-005	0.11317	0.00	2.83	2.83
D0350	TILDEN DRAIN	CH4	13-36-254-006	0.10393	0.00	2.60	2.60
D0350	TILDEN DRAIN	CH4	13-36-254-007	0.20152	0.00	5.04	5.04
D0350	TILDEN DRAIN	CH4	13-36-254-008	0.11317	0.00	2.83	2.83
D0350	TILDEN DRAIN	CH4	13-36-254-009	0.11317	0.00	2.83	2.83
D0350	TILDEN DRAIN	CH4	13-36-254-010	0.11317	0.00	2.83	2.83
D0350	TILDEN DRAIN	CH4	13-36-254-011	0.11317	0.00	2.83	2.83
D0350	TILDEN DRAIN	CH4	13-36-254-012	0.11317	0.00	2.83	2.83
D0350	TILDEN DRAIN	CH4	13-36-254-013	0.11317	0.00	2.83	2.83
D0350	TILDEN DRAIN	CH4	13-36-254-014	0.11317	0.00	2.83	2.83
D0350	TILDEN DRAIN	CH4	13-36-254-015	0.11317	0.00	2.83	2.83
D0350	TILDEN DRAIN	CH4	13-36-254-016	0.11317	0.00	2.83	2.83
D0350	TILDEN DRAIN	CH4	13-36-254-017	0.12669	0.00	3.16	3.16
D0350	TILDEN DRAIN	CH4	13-36-254-018	0.17553	0.00	4.39	4.39
D0350	TILDEN DRAIN	CH4	13-36-256-021	0.08131	0.00	2.03	2.03
D0350	TILDEN DRAIN	CH4	13-36-256-022	0.07229	0.00	1.80	1.80
D0350	TILDEN DRAIN	CH4	13-36-256-023	0.07464	0.00	1.86	1.86
D0350	TILDEN DRAIN	CH4	13-36-256-024	0.10112	0.00	2.53	2.53
D0350	TILDEN DRAIN	CH4	13-36-256-025	0.09744	0.00	2.43	2.43
D0350	TILDEN DRAIN	CH4	13-36-256-029	0.02153	0.00	0.54	0.54
D0350	TILDEN DRAIN	CH4	13-36-276-001	0.11317	0.00	2.83	2.83
D0350	TILDEN DRAIN	CH4	13-36-276-002	0.11317	0.00	2.83	2.83
D0350	TILDEN DRAIN	CH4	13-36-276-003	0.11317	0.00	2.83	2.83
D0350	TILDEN DRAIN	CH4	13-36-276-004	0.11317	0.00	2.83	2.83
D0350	TILDEN DRAIN	CH4	13-36-276-005	0.11317	0.00	2.83	2.83
D0350	TILDEN DRAIN	CH4	13-36-276-006	0.10892	0.00	2.72	2.72

OAKLAND COUNTY WATER RESOURCES COMMISSIONER
 2023 DRAIN AND LAKE LEVEL ASSESSMENT ROLLS
 DETAIL PARCELS BY COMMUNITY REPORT CVT PONTIAC

SAD	SAD NAME	CHAP	PIN	PERCENT	ATLARGE	PROPERTY	TOTAL
D0350	TILDEN DRAIN	CH4	13-36-276-007	0.11317	0.00	2.83	2.83
D0350	TILDEN DRAIN	CH4	13-36-276-008	0.11317	0.00	2.83	2.83
D0350	TILDEN DRAIN	CH4	13-36-276-009	0.11317	0.00	2.83	2.83
D0350	TILDEN DRAIN	CH4	13-36-276-010	0.11317	0.00	2.83	2.83
D0350	TILDEN DRAIN	CH4	13-36-276-011	0.11317	0.00	2.83	2.83
D0350	TILDEN DRAIN	CH4	13-36-276-012	0.11317	0.00	2.83	2.83
D0350	TILDEN DRAIN	CH4	13-36-276-013	0.11317	0.00	2.83	2.83
D0350	TILDEN DRAIN	CH4	13-36-276-014	0.11317	0.00	2.83	2.83
D0350	TILDEN DRAIN	CH4	13-36-276-015	0.11317	0.00	2.83	2.83
D0350	TILDEN DRAIN	CH4	13-36-276-016	0.11317	0.00	2.83	2.83
D0350	TILDEN DRAIN	CH4	13-36-276-017	0.11317	0.00	2.83	2.83
D0350	TILDEN DRAIN	CH4	13-36-276-018	0.11317	0.00	2.83	2.83
D0350	TILDEN DRAIN	CH4	13-36-276-019	0.11317	0.00	2.83	2.83
D0350	TILDEN DRAIN	CH4	13-36-276-020	0.11060	0.00	2.76	2.76
D0350	TILDEN DRAIN	CH4	13-36-276-021	0.11317	0.00	2.83	2.83
D0350	TILDEN DRAIN	CH4	13-36-276-022	0.11317	0.00	2.83	2.83
D0350	TILDEN DRAIN	CH4	13-36-276-023	0.11317	0.00	2.83	2.83
D0350	TILDEN DRAIN	CH4	13-36-276-024	0.11317	0.00	2.83	2.83
D0350	TILDEN DRAIN	CH4	13-36-276-025	0.11317	0.00	2.83	2.83
D0350	TILDEN DRAIN	CH4	13-36-276-026	0.11317	0.00	2.83	2.83
D0350	TILDEN DRAIN	CH4	13-36-276-027	0.11317	0.00	2.83	2.83
D0350	TILDEN DRAIN	CH4	13-36-276-028	0.11317	0.00	2.83	2.83
D0350	TILDEN DRAIN	CH4	13-36-276-029	0.11317	0.00	2.83	2.83
D0350	TILDEN DRAIN	CH4	13-36-276-030	0.11317	0.00	2.83	2.83
D0350	TILDEN DRAIN	CH4	13-36-276-031	0.11317	0.00	2.83	2.83
D0350	TILDEN DRAIN	CH4	13-36-276-032	0.11317	0.00	2.83	2.83
D0350	TILDEN DRAIN	CH4	13-36-276-033	0.11317	0.00	2.83	2.83
D0350	TILDEN DRAIN	CH4	13-36-277-001	0.11317	0.00	2.83	2.83
D0350	TILDEN DRAIN	CH4	13-36-277-002	0.11317	0.00	2.83	2.83
D0350	TILDEN DRAIN	CH4	13-36-277-003	0.11317	0.00	2.83	2.83
D0350	TILDEN DRAIN	CH4	13-36-277-004	0.11317	0.00	2.83	2.83
D0350	TILDEN DRAIN	CH4	13-36-277-005	0.11317	0.00	2.83	2.83
D0350	TILDEN DRAIN	CH4	13-36-277-006	0.01911	0.00	0.48	0.48
D0350	TILDEN DRAIN	CH4	13-36-277-007	0.11317	0.00	2.83	2.83
D0350	TILDEN DRAIN	CH4	13-36-277-008	0.11317	0.00	2.83	2.83
D0350	TILDEN DRAIN	CH4	13-36-277-009	0.11317	0.00	2.83	2.83
D0350	TILDEN DRAIN	CH4	13-36-277-010	0.11317	0.00	2.83	2.83
D0350	TILDEN DRAIN	CH4	13-36-277-011	0.11317	0.00	2.83	2.83
D0350	TILDEN DRAIN	CH4	13-36-277-012	0.11317	0.00	2.83	2.83
D0350	TILDEN DRAIN	CH4	13-36-277-013	0.11317	0.00	2.83	2.83
D0350	TILDEN DRAIN	CH4	13-36-277-014	0.11317	0.00	2.83	2.83
D0350	TILDEN DRAIN	CH4	13-36-277-015	0.11317	0.00	2.83	2.83
D0350	TILDEN DRAIN	CH4	13-36-277-016	0.11317	0.00	2.83	2.83
D0350	TILDEN DRAIN	CH4	13-36-277-017	0.11317	0.00	2.83	2.83
D0350	TILDEN DRAIN	CH4	13-36-277-018	0.11317	0.00	2.83	2.83
D0350	TILDEN DRAIN	CH4	13-36-277-019	0.11317	0.00	2.83	2.83
D0350	TILDEN DRAIN	CH4	13-36-277-020	0.14193	0.00	3.55	3.55
D0350	TILDEN DRAIN	CH4	13-36-277-021	0.11317	0.00	2.83	2.83
D0350	TILDEN DRAIN	CH4	13-36-277-022	0.11317	0.00	2.83	2.83
D0350	TILDEN DRAIN	CH4	13-36-277-023	0.11317	0.00	2.83	2.83
D0350	TILDEN DRAIN	CH4	13-36-277-024	0.11317	0.00	2.83	2.83
D0350	TILDEN DRAIN	CH4	13-36-277-025	0.11317	0.00	2.83	2.83

OAKLAND COUNTY WATER RESOURCES COMMISSIONER
 2023 DRAIN AND LAKE LEVEL ASSESSMENT ROLLS
 DETAIL PARCELS BY COMMUNITY REPORT CVT PONTIAC

SAD	SAD NAME	CHAP	PIN	PERCENT	ATLARGE	PROPERTY	TOTAL
D0350	TILDEN DRAIN	CH4	13-36-277-026	0.11317	0.00	2.83	2.83
D0350	TILDEN DRAIN	CH4	13-36-277-027	0.11317	0.00	2.83	2.83
D0350	TILDEN DRAIN	CH4	13-36-277-028	0.11317	0.00	2.83	2.83
D0350	TILDEN DRAIN	CH4	13-36-277-029	0.11317	0.00	2.83	2.83
D0350	TILDEN DRAIN	CH4	13-36-277-030	0.11317	0.00	2.83	2.83
D0350	TILDEN DRAIN	CH4	13-36-277-031	0.11317	0.00	2.83	2.83
D0350	TILDEN DRAIN	CH4	13-36-277-032	0.11317	0.00	2.83	2.83
D0350	TILDEN DRAIN	CH4	13-36-278-001	0.11317	0.00	2.83	2.83
D0350	TILDEN DRAIN	CH4	13-36-278-002	0.11317	0.00	2.83	2.83
D0350	TILDEN DRAIN	CH4	13-36-278-003	0.11317	0.00	2.83	2.83
D0350	TILDEN DRAIN	CH4	13-36-278-004	0.11317	0.00	2.83	2.83
D0350	TILDEN DRAIN	CH4	13-36-278-005	0.11317	0.00	2.83	2.83
D0350	TILDEN DRAIN	CH4	13-36-278-006	0.06225	0.00	1.55	1.55
D0350	TILDEN DRAIN	CH4	13-36-278-007	0.11317	0.00	2.83	2.83
D0350	TILDEN DRAIN	CH4	13-36-278-008	0.11317	0.00	2.83	2.83
D0350	TILDEN DRAIN	CH4	13-36-278-009	0.11317	0.00	2.83	2.83
D0350	TILDEN DRAIN	CH4	13-36-278-010	0.11317	0.00	2.83	2.83
D0350	TILDEN DRAIN	CH4	13-36-278-011	0.11317	0.00	2.83	2.83
D0350	TILDEN DRAIN	CH4	13-36-278-012	0.11317	0.00	2.83	2.83
D0350	TILDEN DRAIN	CH4	13-36-278-013	0.11317	0.00	2.83	2.83
D0350	TILDEN DRAIN	CH4	13-36-278-014	0.11317	0.00	2.83	2.83
D0350	TILDEN DRAIN	CH4	13-36-278-015	0.11317	0.00	2.83	2.83
D0350	TILDEN DRAIN	CH4	13-36-278-016	0.11317	0.00	2.83	2.83
D0350	TILDEN DRAIN	CH4	13-36-278-017	0.11317	0.00	2.83	2.83
D0350	TILDEN DRAIN	CH4	13-36-278-018	0.11317	0.00	2.83	2.83
D0350	TILDEN DRAIN	CH4	13-36-278-019	0.11588	0.00	2.89	2.89
D0350	TILDEN DRAIN	CH4	13-36-278-020	0.11317	0.00	2.83	2.83
D0350	TILDEN DRAIN	CH4	13-36-278-025	0.11317	0.00	2.83	2.83
D0350	TILDEN DRAIN	CH4	13-36-278-026	0.11317	0.00	2.83	2.83
D0350	TILDEN DRAIN	CH4	13-36-278-027	0.11317	0.00	2.83	2.83
D0350	TILDEN DRAIN	CH4	13-36-278-028	0.11317	0.00	2.83	2.83
D0350	TILDEN DRAIN	CH4	13-36-278-029	0.11317	0.00	2.83	2.83
D0350	TILDEN DRAIN	CH4	13-36-278-030	0.11317	0.00	2.83	2.83
D0350	TILDEN DRAIN	CH4	13-36-278-031	0.11317	0.00	2.83	2.83
D0350	TILDEN DRAIN	CH4	13-36-278-032	0.11317	0.00	2.83	2.83
D0350	TILDEN DRAIN	CH4	13-36-278-033	0.13395	0.00	3.35	3.35
D0350	TILDEN DRAIN	CH4	13-36-279-004	0.38788	0.00	9.69	9.69
D0350	TILDEN DRAIN	CH4	13-36-279-008	0.11317	0.00	2.83	2.83
D0350	TILDEN DRAIN	CH4	13-36-279-009	0.11317	0.00	2.83	2.83
D0350	TILDEN DRAIN	CH4	13-36-279-010	0.11317	0.00	2.83	2.83
D0350	TILDEN DRAIN	CH4	13-36-279-011	0.11317	0.00	2.83	2.83
D0350	TILDEN DRAIN	CH4	13-36-279-012	0.11317	0.00	2.83	2.83
D0350	TILDEN DRAIN	CH4	13-36-279-013	0.11317	0.00	2.83	2.83
D0350	TILDEN DRAIN	CH4	13-36-279-014	0.11317	0.00	2.83	2.83
D0350	TILDEN DRAIN	CH4	13-36-279-015	0.11317	0.00	2.83	2.83
D0350	TILDEN DRAIN	CH4	13-36-279-016	0.11317	0.00	2.83	2.83
D0350	TILDEN DRAIN	CH4	13-36-279-017	0.11317	0.00	2.83	2.83
D0350	TILDEN DRAIN	CH4	13-36-279-018	0.31850	0.00	7.96	7.96
D0350	TILDEN DRAIN	CH4	13-36-279-019	0.17495	0.00	4.37	4.37
D0350	TILDEN DRAIN	CH4	13-36-279-020	0.10501	0.00	2.62	2.62
D0350	TILDEN DRAIN	CH4	13-36-279-023	0.31766	0.00	7.94	7.94
D0350	TILDEN DRAIN	CH4	13-36-279-024	0.31808	0.00	7.95	7.95

OAKLAND COUNTY WATER RESOURCES COMMISSIONER
 2023 DRAIN AND LAKE LEVEL ASSESSMENT ROLLS
 DETAIL PARCELS BY COMMUNITY REPORT CVT PONTIAC

SAD	SAD NAME	CHAP	PIN	PERCENT	ATLARGE	PROPERTY	TOTAL
D0350	TILDEN DRAIN	CH4	13-36-279-025	0.18340	0.00	4.58	4.58
D0350	TILDEN DRAIN	CH4	13-36-279-026	0.14972	0.00	3.74	3.74
D0350	TILDEN DRAIN	CH4	13-36-279-027	0.14667	0.00	3.66	3.66
D0350	TILDEN DRAIN	CH4	13-36-279-028	0.12006	0.00	3.00	3.00
D0350	TILDEN DRAIN	CH4	13-36-280-001	0.11317	0.00	2.83	2.83
D0350	TILDEN DRAIN	CH4	13-36-280-002	0.11317	0.00	2.83	2.83
D0350	TILDEN DRAIN	CH4	13-36-280-003	0.11317	0.00	2.83	2.83
D0350	TILDEN DRAIN	CH4	13-36-280-004	0.11317	0.00	2.83	2.83
D0350	TILDEN DRAIN	CH4	13-36-280-005	0.03464	0.00	0.86	0.86
D0350	TILDEN DRAIN	CH4	13-36-280-006	0.11317	0.00	2.83	2.83
D0350	TILDEN DRAIN	CH4	13-36-280-007	0.11317	0.00	2.83	2.83
D0350	TILDEN DRAIN	CH4	13-36-280-008	0.11317	0.00	2.83	2.83
D0350	TILDEN DRAIN	CH4	13-36-280-009	0.11317	0.00	2.83	2.83
D0350	TILDEN DRAIN	CH4	13-36-280-010	0.11317	0.00	2.83	2.83
D0350	TILDEN DRAIN	CH4	13-36-280-011	0.11317	0.00	2.83	2.83
D0350	TILDEN DRAIN	CH4	13-36-280-012	0.14187	0.00	3.54	3.54
D0350	TILDEN DRAIN	CH4	13-36-280-013	0.11317	0.00	2.83	2.83
D0350	TILDEN DRAIN	CH4	13-36-280-014	0.11317	0.00	2.83	2.83
D0350	TILDEN DRAIN	CH4	13-36-280-015	0.11317	0.00	2.83	2.83
D0350	TILDEN DRAIN	CH4	13-36-280-016	0.11317	0.00	2.83	2.83
D0350	TILDEN DRAIN	CH4	13-36-280-017	0.11317	0.00	2.83	2.83
D0350	TILDEN DRAIN	CH4	13-36-280-018	0.11317	0.00	2.83	2.83
D0350	TILDEN DRAIN	CH4	13-36-280-019	0.11317	0.00	2.83	2.83
D0350	TILDEN DRAIN	CH4	13-36-280-020	0.11317	0.00	2.83	2.83
D0350	TILDEN DRAIN	CH4	13-36-280-021	0.11317	0.00	2.83	2.83
D0350	TILDEN DRAIN	CH4	13-36-280-022	0.11317	0.00	2.83	2.83
D0350	TILDEN DRAIN	CH4	13-36-280-023	0.11317	0.00	2.83	2.83
D0350	TILDEN DRAIN	CH4	13-36-280-024	0.11317	0.00	2.83	2.83
D0350	TILDEN DRAIN	CH4	13-36-280-025	0.11317	0.00	2.83	2.83
D0350	TILDEN DRAIN	CH4	13-36-280-026	0.11464	0.00	2.86	2.86
D0350	TILDEN DRAIN	CH4	13-36-281-001	0.11317	0.00	2.83	2.83
D0350	TILDEN DRAIN	CH4	13-36-281-002	0.11317	0.00	2.83	2.83
D0350	TILDEN DRAIN	CH4	13-36-281-003	0.11317	0.00	2.83	2.83
D0350	TILDEN DRAIN	CH4	13-36-281-004	0.11317	0.00	2.83	2.83
D0350	TILDEN DRAIN	CH4	13-36-281-005	0.11317	0.00	2.83	2.83
D0350	TILDEN DRAIN	CH4	13-36-281-006	0.11317	0.00	2.83	2.83
D0350	TILDEN DRAIN	CH4	13-36-281-007	0.11317	0.00	2.83	2.83
D0350	TILDEN DRAIN	CH4	13-36-281-008	0.11317	0.00	2.83	2.83
D0350	TILDEN DRAIN	CH4	13-36-281-009	0.11317	0.00	2.83	2.83
D0350	TILDEN DRAIN	CH4	13-36-281-010	0.11317	0.00	2.83	2.83
D0350	TILDEN DRAIN	CH4	13-36-281-011	0.11317	0.00	2.83	2.83
D0350	TILDEN DRAIN	CH4	13-36-281-012	0.11317	0.00	2.83	2.83
D0350	TILDEN DRAIN	CH4	13-36-281-013	0.11317	0.00	2.83	2.83
D0350	TILDEN DRAIN	CH4	13-36-281-014	0.11317	0.00	2.83	2.83
D0350	TILDEN DRAIN	CH4	13-36-281-015	0.03341	0.00	0.83	0.83
D0350	TILDEN DRAIN	CH4	13-36-281-016	0.11317	0.00	2.83	2.83
D0350	TILDEN DRAIN	CH4	13-36-281-017	0.11317	0.00	2.83	2.83
D0350	TILDEN DRAIN	CH4	13-36-281-018	0.11317	0.00	2.83	2.83
D0350	TILDEN DRAIN	CH4	13-36-281-019	0.11317	0.00	2.83	2.83
D0350	TILDEN DRAIN	CH4	13-36-281-020	0.11317	0.00	2.83	2.83
D0350	TILDEN DRAIN	CH4	13-36-281-021	0.11317	0.00	2.83	2.83
D0350	TILDEN DRAIN	CH4	13-36-281-022	0.11317	0.00	2.83	2.83

OAKLAND COUNTY WATER RESOURCES COMMISSIONER
 2023 DRAIN AND LAKE LEVEL ASSESSMENT ROLLS
 DETAIL PARCELS BY COMMUNITY REPORT CVT PONTIAC

SAD	SAD NAME	CHAP	PIN	PERCENT	ATLARGE	PROPERTY	TOTAL
D0350	TILDEN DRAIN	CH4	13-36-281-023	0.11317	0.00	2.83	2.83
D0350	TILDEN DRAIN	CH4	13-36-281-024	0.11317	0.00	2.83	2.83
D0350	TILDEN DRAIN	CH4	13-36-281-025	0.11317	0.00	2.83	2.83
D0350	TILDEN DRAIN	CH4	13-36-281-026	0.11317	0.00	2.83	2.83
D0350	TILDEN DRAIN	CH4	13-36-281-027	0.11317	0.00	2.83	2.83
D0350	TILDEN DRAIN	CH4	13-36-281-028	0.11317	0.00	2.83	2.83
D0350	TILDEN DRAIN	CH4	13-36-281-029	0.11317	0.00	2.83	2.83
D0350	TILDEN DRAIN	CH4	13-36-281-030	0.03307	0.00	0.82	0.82
D0350	TILDEN DRAIN	CH4	13-36-282-001	0.11317	0.00	2.83	2.83
D0350	TILDEN DRAIN	CH4	13-36-282-002	0.11317	0.00	2.83	2.83
D0350	TILDEN DRAIN	CH4	13-36-282-003	0.11317	0.00	2.83	2.83
D0350	TILDEN DRAIN	CH4	13-36-282-004	0.11317	0.00	2.83	2.83
D0350	TILDEN DRAIN	CH4	13-36-282-005	0.11317	0.00	2.83	2.83
D0350	TILDEN DRAIN	CH4	13-36-282-006	0.11317	0.00	2.83	2.83
D0350	TILDEN DRAIN	CH4	13-36-282-007	0.11317	0.00	2.83	2.83
D0350	TILDEN DRAIN	CH4	13-36-282-008	0.11317	0.00	2.83	2.83
D0350	TILDEN DRAIN	CH4	13-36-282-009	0.11317	0.00	2.83	2.83
D0350	TILDEN DRAIN	CH4	13-36-282-010	0.11317	0.00	2.83	2.83
D0350	TILDEN DRAIN	CH4	13-36-282-011	0.11317	0.00	2.83	2.83
D0350	TILDEN DRAIN	CH4	13-36-282-012	0.11317	0.00	2.83	2.83
D0350	TILDEN DRAIN	CH4	13-36-282-013	0.11317	0.00	2.83	2.83
D0350	TILDEN DRAIN	CH4	13-36-282-014	0.11317	0.00	2.83	2.83
D0350	TILDEN DRAIN	CH4	13-36-282-015	0.03027	0.00	0.75	0.75
D0350	TILDEN DRAIN	CH4	13-36-282-016	0.11317	0.00	2.83	2.83
D0350	TILDEN DRAIN	CH4	13-36-282-017	0.11317	0.00	2.83	2.83
D0350	TILDEN DRAIN	CH4	13-36-282-018	0.11317	0.00	2.83	2.83
D0350	TILDEN DRAIN	CH4	13-36-282-019	0.11317	0.00	2.83	2.83
D0350	TILDEN DRAIN	CH4	13-36-282-020	0.13857	0.00	3.46	3.46
D0350	TILDEN DRAIN	CH4	13-36-282-021	0.11317	0.00	2.83	2.83
D0350	TILDEN DRAIN	CH4	13-36-282-022	0.11317	0.00	2.83	2.83
D0350	TILDEN DRAIN	CH4	13-36-282-023	0.11317	0.00	2.83	2.83
D0350	TILDEN DRAIN	CH4	13-36-282-024	0.11317	0.00	2.83	2.83
D0350	TILDEN DRAIN	CH4	13-36-282-025	0.11317	0.00	2.83	2.83
D0350	TILDEN DRAIN	CH4	13-36-282-026	0.11317	0.00	2.83	2.83
D0350	TILDEN DRAIN	CH4	13-36-282-027	0.11317	0.00	2.83	2.83
D0350	TILDEN DRAIN	CH4	13-36-282-030	0.14773	0.00	3.69	3.69
D0350	TILDEN DRAIN	CH4	13-36-283-001	0.11317	0.00	2.83	2.83
D0350	TILDEN DRAIN	CH4	13-36-283-002	0.11317	0.00	2.83	2.83
D0350	TILDEN DRAIN	CH4	13-36-283-003	0.11317	0.00	2.83	2.83
D0350	TILDEN DRAIN	CH4	13-36-283-004	0.11317	0.00	2.83	2.83
D0350	TILDEN DRAIN	CH4	13-36-283-005	0.11317	0.00	2.83	2.83
D0350	TILDEN DRAIN	CH4	13-36-283-006	0.11317	0.00	2.83	2.83
D0350	TILDEN DRAIN	CH4	13-36-283-007	0.11317	0.00	2.83	2.83
D0350	TILDEN DRAIN	CH4	13-36-283-008	0.11317	0.00	2.83	2.83
D0350	TILDEN DRAIN	CH4	13-36-283-009	0.11317	0.00	2.83	2.83
D0350	TILDEN DRAIN	CH4	13-36-283-010	0.11317	0.00	2.83	2.83
D0350	TILDEN DRAIN	CH4	13-36-283-011	0.11317	0.00	2.83	2.83
D0350	TILDEN DRAIN	CH4	13-36-283-012	0.11317	0.00	2.83	2.83
D0350	TILDEN DRAIN	CH4	13-36-283-013	0.11317	0.00	2.83	2.83
D0350	TILDEN DRAIN	CH4	13-36-283-014	0.11317	0.00	2.83	2.83
D0350	TILDEN DRAIN	CH4	13-36-283-015	0.11317	0.00	2.83	2.83
D0350	TILDEN DRAIN	CH4	13-36-283-016	0.14539	0.00	3.63	3.63

OAKLAND COUNTY WATER RESOURCES COMMISSIONER
 2023 DRAIN AND LAKE LEVEL ASSESSMENT ROLLS
 DETAIL PARCELS BY COMMUNITY REPORT CVT PONTIAC

SAD	SAD NAME	CHAP	PIN	PERCENT	ATLARGE	PROPERTY	TOTAL
D0350	TILDEN DRAIN	CH4	13-36-283-017	0.56080	0.00	14.02	14.02
D0350	TILDEN DRAIN	CH4	13-36-283-020	0.57981	0.00	14.49	14.49
D0350	TILDEN DRAIN	CH4	13-36-283-021	1.10396	0.00	27.60	27.60
D0350	TILDEN DRAIN	CH4	13-36-279-030	0.33597	0.00	8.40	8.40
D0350	TILDEN DRAIN	CH4	13-36-279-029	0.20126	0.00	5.03	5.03
D0350	TILDEN DRAIN	CH4	CVT	23.86920	596.73	0.00	596.73
D0326	TUTTLE DRAIN	CH4	13-36-207-019	0.07293	0.00	1.82	1.82
D0326	TUTTLE DRAIN	CH4	13-36-207-001	0.04458	0.00	1.11	1.11
D0326	TUTTLE DRAIN	CH4	13-36-207-002	0.05658	0.00	1.41	1.41
D0326	TUTTLE DRAIN	CH4	13-36-207-003	0.05771	0.00	1.44	1.44
D0326	TUTTLE DRAIN	CH4	13-36-207-004	0.05775	0.00	1.44	1.44
D1053	WARD ORCHARD DRAIN	CH4	14-31-382-005	0.36557	0.00	9.14	9.14
D1053	WARD ORCHARD DRAIN	CH4	14-31-382-003	0.33538	0.00	8.38	8.38
D1053	WARD ORCHARD DRAIN	CH4	14-31-382-008	2.18794	0.00	54.70	54.70
D1053	WARD ORCHARD DRAIN	CH4	14-31-382-004	0.20498	0.00	5.12	5.12
D1053	WARD ORCHARD DRAIN	CH4	14-31-459-004	0.05235	0.00	1.31	1.31
D1053	WARD ORCHARD DRAIN	CH4	14-31-459-003	0.15007	0.00	3.75	3.75
D1053	WARD ORCHARD DRAIN	CH4	14-31-458-010	1.61127	0.00	40.28	40.28
D1053	WARD ORCHARD DRAIN	CH4	14-31-381-027	2.77703	0.00	69.43	69.43
D1053	WARD ORCHARD DRAIN	CH4	14-31-381-028	1.05796	0.00	26.45	26.45
D1053	WARD ORCHARD DRAIN	CH4	CVT	2.00000	50.00	0.00	50.00
L0458	WATERFORD - MULTI LAKE LEVEL	LK	14-07-352-008	0.05874	0.00	59.33	59.33
L0458	WATERFORD - MULTI LAKE LEVEL	LK	14-07-352-010	0.05874	0.00	59.33	59.33
L0458	WATERFORD - MULTI LAKE LEVEL	LK	14-07-352-012	0.05874	0.00	59.33	59.33
L0458	WATERFORD - MULTI LAKE LEVEL	LK	14-07-352-014	0.05874	0.00	59.33	59.33
L0458	WATERFORD - MULTI LAKE LEVEL	LK	14-07-352-016	0.05874	0.00	59.33	59.33
L0458	WATERFORD - MULTI LAKE LEVEL	LK	14-07-352-019	0.05874	0.00	59.33	59.33
L0458	WATERFORD - MULTI LAKE LEVEL	LK	14-07-376-013	0.05874	0.00	59.33	59.33
L0458	WATERFORD - MULTI LAKE LEVEL	LK	14-07-376-015	0.05874	0.00	59.33	59.33
L0458	WATERFORD - MULTI LAKE LEVEL	LK	14-07-376-016	0.05874	0.00	59.33	59.33
L0458	WATERFORD - MULTI LAKE LEVEL	LK	14-07-376-017	0.05874	0.00	59.33	59.33
L0458	WATERFORD - MULTI LAKE LEVEL	LK	14-07-376-018	0.05874	0.00	59.33	59.33
D0313	WEST END DRAIN	CH4	14-31-254-020	0.02736	0.00	3.42	3.42
D0313	WEST END DRAIN	CH4	14-31-177-022	0.01400	0.00	1.75	1.75
D0313	WEST END DRAIN	CH4	14-31-254-008	0.02006	0.00	2.51	2.51
D0313	WEST END DRAIN	CH4	14-31-253-009	0.01917	0.00	2.40	2.40
D0313	WEST END DRAIN	CH4	14-31-233-020	0.02231	0.00	2.79	2.79
D0313	WEST END DRAIN	CH4	14-31-206-023	0.01651	0.00	2.06	2.06
D0313	WEST END DRAIN	CH4	14-31-126-034	0.06055	0.00	7.57	7.57
D0313	WEST END DRAIN	CH4	14-31-151-040	0.02556	0.00	3.20	3.20
D0313	WEST END DRAIN	CH4	14-31-151-039	0.02652	0.00	3.32	3.32
D0313	WEST END DRAIN	CH4	14-31-206-025	0.01935	0.00	2.42	2.42
D0313	WEST END DRAIN	CH4	14-31-126-022	0.01433	0.00	1.79	1.79
D0313	WEST END DRAIN	CH4	14-31-203-004	0.02290	0.00	2.86	2.86
D0313	WEST END DRAIN	CH4	14-31-204-001	0.02426	0.00	3.03	3.03
D0313	WEST END DRAIN	CH4	14-31-204-010	0.01888	0.00	2.36	2.36
D0313	WEST END DRAIN	CH4	14-31-203-002	0.02024	0.00	2.53	2.53
D0313	WEST END DRAIN	CH4	14-31-208-006	0.02150	0.00	2.69	2.69
D0313	WEST END DRAIN	CH4	14-31-207-007	0.02183	0.00	2.73	2.73
D0313	WEST END DRAIN	CH4	14-31-126-023	0.01870	0.00	2.34	2.34
D0313	WEST END DRAIN	CH4	14-31-203-005	0.02285	0.00	2.86	2.86
D0313	WEST END DRAIN	CH4	14-31-206-024	0.01389	0.00	1.74	1.74

OAKLAND COUNTY WATER RESOURCES COMMISSIONER
 2023 DRAIN AND LAKE LEVEL ASSESSMENT ROLLS
 DETAIL PARCELS BY COMMUNITY REPORT CVT PONTIAC

SAD	SAD NAME	CHAP	PIN	PERCENT	ATLARGE	PROPERTY	TOTAL
D0313	WEST END DRAIN	CH4	14-31-126-021	0.01414	0.00	1.77	1.77
D0313	WEST END DRAIN	CH4	14-31-202-012	0.02020	0.00	2.53	2.53
D0313	WEST END DRAIN	CH4	14-31-202-011	0.01941	0.00	2.43	2.43
D0313	WEST END DRAIN	CH4	14-31-203-014	0.02858	0.00	3.57	3.57
D0313	WEST END DRAIN	CH4	14-31-203-001	0.02565	0.00	3.21	3.21
D0313	WEST END DRAIN	CH4	14-30-458-008	0.01944	0.00	2.43	2.43
D0313	WEST END DRAIN	CH4	14-30-458-007	0.01434	0.00	1.79	1.79
D0313	WEST END DRAIN	CH4	14-31-327-002	0.01479	0.00	1.85	1.85
D0313	WEST END DRAIN	CH4	14-31-327-001	0.01608	0.00	2.01	2.01
D0313	WEST END DRAIN	CH4	14-31-203-018	0.02854	0.00	3.57	3.57
D0313	WEST END DRAIN	CH4	14-31-103-045	0.04141	0.00	5.18	5.18
D0313	WEST END DRAIN	CH4	14-31-151-031	0.01984	0.00	2.48	2.48
D0313	WEST END DRAIN	CH4	14-31-252-018	0.02054	0.00	2.57	2.57
D0313	WEST END DRAIN	CH4	14-31-152-009	0.03704	0.00	4.63	4.63
D0313	WEST END DRAIN	CH4	14-31-152-042	0.07529	0.00	9.41	9.41
D0313	WEST END DRAIN	CH4	14-31-233-017	0.02667	0.00	3.33	3.33
D0313	WEST END DRAIN	CH4	14-31-179-014	0.01635	0.00	2.04	2.04
D0313	WEST END DRAIN	CH4	14-31-179-010	0.01709	0.00	2.14	2.14
D0313	WEST END DRAIN	CH4	14-31-254-011	0.02127	0.00	2.66	2.66
D0313	WEST END DRAIN	CH4	14-31-179-017	0.03578	0.00	4.47	4.47
D0313	WEST END DRAIN	CH4	14-31-153-022	0.01443	0.00	1.80	1.80
D0313	WEST END DRAIN	CH4	14-31-153-017	0.01443	0.00	1.80	1.80
D0313	WEST END DRAIN	CH4	14-31-180-001	0.03531	0.00	4.41	4.41
D0313	WEST END DRAIN	CH4	14-31-180-010	0.01784	0.00	2.23	2.23
D0313	WEST END DRAIN	CH4	14-31-403-001	0.01488	0.00	1.86	1.86
D0313	WEST END DRAIN	CH4	14-31-403-003	0.01071	0.00	1.34	1.34
D0313	WEST END DRAIN	CH4	14-30-461-010	0.03466	0.00	4.33	4.33
D0313	WEST END DRAIN	CH4	14-30-459-015	0.01878	0.00	2.35	2.35
D0313	WEST END DRAIN	CH4	14-30-459-004	0.03920	0.00	4.90	4.90
D0313	WEST END DRAIN	CH4	14-30-459-014	0.01703	0.00	2.13	2.13
D0313	WEST END DRAIN	CH4	14-31-253-005	0.02094	0.00	2.62	2.62
D0313	WEST END DRAIN	CH4	14-31-252-005	0.01651	0.00	2.06	2.06
D0313	WEST END DRAIN	CH4	14-31-253-006	0.01717	0.00	2.15	2.15
D0313	WEST END DRAIN	CH4	14-31-151-038	0.03500	0.00	4.38	4.38
D0313	WEST END DRAIN	CH4	14-31-254-006	0.02192	0.00	2.74	2.74
D0313	WEST END DRAIN	CH4	14-31-252-019	0.01685	0.00	2.11	2.11
D0313	WEST END DRAIN	CH4	14-31-254-017	0.03484	0.00	4.35	4.35
D0313	WEST END DRAIN	CH4	14-31-204-009	0.02307	0.00	2.88	2.88
D0313	WEST END DRAIN	CH4	14-31-203-013	0.01870	0.00	2.34	2.34
D0313	WEST END DRAIN	CH4	14-31-207-030	0.01884	0.00	2.36	2.36
D0313	WEST END DRAIN	CH4	14-31-204-004	0.02781	0.00	3.48	3.48
D0313	WEST END DRAIN	CH4	14-31-177-027	0.02201	0.00	2.75	2.75
D0313	WEST END DRAIN	CH4	14-31-252-007	0.01996	0.00	2.50	2.50
D0313	WEST END DRAIN	CH4	14-31-152-014	0.02213	0.00	2.77	2.77
D0313	WEST END DRAIN	CH4	14-31-152-015	0.01845	0.00	2.31	2.31
D0313	WEST END DRAIN	CH4	14-31-401-003	0.01521	0.00	1.90	1.90
D0313	WEST END DRAIN	CH4	14-31-402-003	0.01681	0.00	2.10	2.10
D0313	WEST END DRAIN	CH4	14-31-202-014	0.01898	0.00	2.37	2.37

OAKLAND COUNTY WATER RESOURCES COMMISSIONER
 2023 DRAIN AND LAKE LEVEL ASSESSMENT ROLLS
 DETAIL PARCELS BY COMMUNITY REPORT CVT PONTIAC

SAD	SAD NAME	CHAP	PIN	PERCENT	ATLARGE	PROPERTY	TOTAL
D0313	WEST END DRAIN	CH4	14-31-203-015	0.02225	0.00	2.78	2.78
D0313	WEST END DRAIN	CH4	14-31-204-011	0.02872	0.00	3.59	3.59
D0313	WEST END DRAIN	CH4	14-31-204-005	0.02742	0.00	3.43	3.43
D0313	WEST END DRAIN	CH4	14-31-202-015	0.01703	0.00	2.13	2.13
D0313	WEST END DRAIN	CH4	14-31-204-012	0.02280	0.00	2.85	2.85
D0313	WEST END DRAIN	CH4	14-31-208-008	0.02666	0.00	3.33	3.33
D0313	WEST END DRAIN	CH4	14-31-206-009	0.01636	0.00	2.04	2.04
D0313	WEST END DRAIN	CH4	14-31-208-010	0.02203	0.00	2.75	2.75
D0313	WEST END DRAIN	CH4	14-31-206-029	0.01793	0.00	2.24	2.24
D0313	WEST END DRAIN	CH4	14-31-206-030	0.01988	0.00	2.49	2.49
D0313	WEST END DRAIN	CH4	14-31-208-020	0.03297	0.00	4.12	4.12
D0313	WEST END DRAIN	CH4	14-31-207-014	0.01447	0.00	1.81	1.81
D0313	WEST END DRAIN	CH4	14-31-207-027	0.02133	0.00	2.67	2.67
D0313	WEST END DRAIN	CH4	14-31-208-011	0.02394	0.00	2.99	2.99
D0313	WEST END DRAIN	CH4	14-31-207-028	0.01867	0.00	2.33	2.33
D0313	WEST END DRAIN	CH4	14-31-208-009	0.02194	0.00	2.74	2.74
D0313	WEST END DRAIN	CH4	14-31-207-011	0.01879	0.00	2.35	2.35
D0313	WEST END DRAIN	CH4	14-31-206-013	0.01798	0.00	2.25	2.25
D0313	WEST END DRAIN	CH4	14-31-208-012	0.02168	0.00	2.71	2.71
D0313	WEST END DRAIN	CH4	14-31-402-010	0.01753	0.00	2.19	2.19
D0313	WEST END DRAIN	CH4	14-31-402-015	0.06404	0.00	8.01	8.01
D0313	WEST END DRAIN	CH4	14-31-207-019	0.01819	0.00	2.27	2.27
D0313	WEST END DRAIN	CH4	14-31-206-003	0.01798	0.00	2.25	2.25
D0313	WEST END DRAIN	CH4	14-31-207-004	0.02032	0.00	2.54	2.54
D0313	WEST END DRAIN	CH4	14-31-402-004	0.01666	0.00	2.08	2.08
D0313	WEST END DRAIN	CH4	14-31-402-001	0.01209	0.00	1.51	1.51
D0313	WEST END DRAIN	CH4	14-31-402-007	0.01164	0.00	1.46	1.46
D0313	WEST END DRAIN	CH4	14-31-207-008	0.02071	0.00	2.59	2.59
D0313	WEST END DRAIN	CH4	14-31-153-029	0.02142	0.00	2.68	2.68
D0313	WEST END DRAIN	CH4	14-31-154-006	0.01443	0.00	1.80	1.80
D0313	WEST END DRAIN	CH4	14-31-180-023	0.01798	0.00	2.25	2.25

OAKLAND COUNTY WATER RESOURCES COMMISSIONER
 2023 DRAIN AND LAKE LEVEL ASSESSMENT ROLLS
 DETAIL PARCELS BY COMMUNITY REPORT CVT PONTIAC

SAD	SAD NAME	CHAP	PIN	PERCENT	ATLARGE	PROPERTY	TOTAL
D0313	WEST END DRAIN	CH4	14-31-252-015	0.02679	0.00	3.35	3.35
D0313	WEST END DRAIN	CH4	14-31-253-017	0.02190	0.00	2.74	2.74
D0313	WEST END DRAIN	CH4	14-31-254-004	0.02802	0.00	3.50	3.50
D0313	WEST END DRAIN	CH4	14-31-152-039	0.00631	0.00	0.79	0.79
D0313	WEST END DRAIN	CH4	14-31-253-018	0.01919	0.00	2.40	2.40
D0313	WEST END DRAIN	CH4	14-31-152-038	0.00660	0.00	0.83	0.83
D0313	WEST END DRAIN	CH4	14-31-151-029	0.01863	0.00	2.33	2.33
D0313	WEST END DRAIN	CH4	14-31-254-005	0.02578	0.00	3.22	3.22
D0313	WEST END DRAIN	CH4	14-31-253-007	0.01909	0.00	2.39	2.39
D0313	WEST END DRAIN	CH4	14-31-152-013	0.02107	0.00	2.63	2.63
D0313	WEST END DRAIN	CH4	14-30-452-023	0.08414	0.00	10.52	10.52
D0313	WEST END DRAIN	CH4	14-30-459-005	0.04182	0.00	5.23	5.23
D0313	WEST END DRAIN	CH4	14-30-459-018	0.03118	0.00	3.90	3.90
D0313	WEST END DRAIN	CH4	14-31-233-019	0.02076	0.00	2.60	2.60
D0313	WEST END DRAIN	CH4	14-31-152-016	0.02385	0.00	2.98	2.98
D0313	WEST END DRAIN	CH4	14-31-252-022	0.01172	0.00	1.47	1.47
D0313	WEST END DRAIN	CH4	14-31-253-010	0.01976	0.00	2.47	2.47
D0313	WEST END DRAIN	CH4	14-31-253-027	0.02242	0.00	2.80	2.80
D0313	WEST END DRAIN	CH4	14-31-153-001	0.01010	0.00	1.26	1.26
D0313	WEST END DRAIN	CH4	14-31-254-009	0.03007	0.00	3.76	3.76
D0313	WEST END DRAIN	CH4	14-31-177-026	0.01673	0.00	2.09	2.09
D0313	WEST END DRAIN	CH4	14-31-152-034	0.01443	0.00	1.80	1.80
D0313	WEST END DRAIN	CH4	14-31-153-008	0.02796	0.00	3.50	3.50
D0313	WEST END DRAIN	CH4	14-31-152-031	0.02706	0.00	3.38	3.38
D0313	WEST END DRAIN	CH4	14-31-233-036	0.01840	0.00	2.30	2.30
D0313	WEST END DRAIN	CH4	14-31-179-011	0.02063	0.00	2.58	2.58
D0313	WEST END DRAIN	CH4	14-31-179-003	0.01393	0.00	1.74	1.74
D0313	WEST END DRAIN	CH4	14-31-253-012	0.01715	0.00	2.14	2.14
D0313	WEST END DRAIN	CH4	14-31-153-002	0.01567	0.00	1.96	1.96
D0313	WEST END DRAIN	CH4	14-31-152-036	0.01443	0.00	1.80	1.80
D0313	WEST END DRAIN	CH4	14-31-152-037	0.01443	0.00	1.80	1.80

OAKLAND COUNTY WATER RESOURCES COMMISSIONER
 2023 DRAIN AND LAKE LEVEL ASSESSMENT ROLLS
 DETAIL PARCELS BY COMMUNITY REPORT CVT PONTIAC

SAD	SAD NAME	CHAP	PIN	PERCENT	ATLARGE	PROPERTY	TOTAL
D0313	WEST END DRAIN	CH4	14-31-179-005	0.01659	0.00	2.07	2.07
D0313	WEST END DRAIN	CH4	14-31-252-024	0.01736	0.00	2.17	2.17
D0313	WEST END DRAIN	CH4	14-31-179-006	0.01633	0.00	2.04	2.04
D0313	WEST END DRAIN	CH4	14-31-208-022	0.00636	0.00	0.80	0.80
D0313	WEST END DRAIN	CH4	14-31-207-009	0.01495	0.00	1.87	1.87
D0313	WEST END DRAIN	CH4	14-31-208-007	0.02098	0.00	2.62	2.62
D0313	WEST END DRAIN	CH4	14-31-203-016	0.02698	0.00	3.37	3.37
D0313	WEST END DRAIN	CH4	14-31-203-006	0.02438	0.00	3.05	3.05
D0313	WEST END DRAIN	CH4	14-31-179-013	0.01265	0.00	1.58	1.58
D0313	WEST END DRAIN	CH4	14-31-153-012	0.01443	0.00	1.80	1.80
D0313	WEST END DRAIN	CH4	14-31-179-007	0.02124	0.00	2.66	2.66
D0313	WEST END DRAIN	CH4	14-31-153-011	0.01443	0.00	1.80	1.80
D0313	WEST END DRAIN	CH4	14-31-252-023	0.03625	0.00	4.53	4.53
D0313	WEST END DRAIN	CH4	14-31-152-035	0.01443	0.00	1.80	1.80
D0313	WEST END DRAIN	CH4	14-31-254-021	0.02635	0.00	3.29	3.29
D0313	WEST END DRAIN	CH4	14-31-177-025	0.01537	0.00	1.92	1.92
D0313	WEST END DRAIN	CH4	14-31-252-010	0.02037	0.00	2.55	2.55
D0313	WEST END DRAIN	CH4	14-31-177-024	0.02392	0.00	2.99	2.99
D0313	WEST END DRAIN	CH4	14-31-177-021	0.01821	0.00	2.28	2.28
D0313	WEST END DRAIN	CH4	14-31-152-032	0.01443	0.00	1.80	1.80
D0313	WEST END DRAIN	CH4	14-31-153-030	0.13205	0.00	16.51	16.51
D0313	WEST END DRAIN	CH4	14-31-253-024	0.02589	0.00	3.24	3.24
D0313	WEST END DRAIN	CH4	14-31-252-012	0.01494	0.00	1.87	1.87
D0313	WEST END DRAIN	CH4	14-31-177-028	0.02544	0.00	3.18	3.18
D0313	WEST END DRAIN	CH4	14-31-153-009	0.01443	0.00	1.80	1.80
D0313	WEST END DRAIN	CH4	14-31-151-023	0.01754	0.00	2.19	2.19
D0313	WEST END DRAIN	CH4	14-31-327-003	0.02238	0.00	2.80	2.80
D0313	WEST END DRAIN	CH4	14-31-328-001	0.00507	0.00	0.63	0.63
D0313	WEST END DRAIN	CH4	14-31-179-019	0.02206	0.00	2.76	2.76
D0313	WEST END DRAIN	CH4	14-31-179-020	0.00413	0.00	0.52	0.52
D0313	WEST END DRAIN	CH4	14-31-153-013	0.01894	0.00	2.37	2.37

OAKLAND COUNTY WATER RESOURCES COMMISSIONER
 2023 DRAIN AND LAKE LEVEL ASSESSMENT ROLLS
 DETAIL PARCELS BY COMMUNITY REPORT CVT PONTIAC

SAD	SAD NAME	CHAP	PIN	PERCENT	ATLARGE	PROPERTY	TOTAL
D0313	WEST END DRAIN	CH4	14-31-179-012	0.01250	0.00	1.56	1.56
D0313	WEST END DRAIN	CH4	14-31-254-010	0.03513	0.00	4.39	4.39
D0313	WEST END DRAIN	CH4	14-31-402-002	0.01294	0.00	1.62	1.62
D0313	WEST END DRAIN	CH4	14-31-252-011	0.01958	0.00	2.45	2.45
D0313	WEST END DRAIN	CH4	14-31-253-011	0.01990	0.00	2.49	2.49
D0313	WEST END DRAIN	CH4	14-31-153-007	0.01443	0.00	1.80	1.80
D0313	WEST END DRAIN	CH4	14-31-177-023	0.02415	0.00	3.02	3.02
D0313	WEST END DRAIN	CH4	14-31-152-018	0.03416	0.00	4.27	4.27
D0313	WEST END DRAIN	CH4	14-31-152-029	0.01895	0.00	2.37	2.37
D0313	WEST END DRAIN	CH4	14-31-177-013	0.02023	0.00	2.53	2.53
D0313	WEST END DRAIN	CH4	14-31-152-028	0.02029	0.00	2.54	2.54
D0313	WEST END DRAIN	CH4	14-30-252-181	0.01731	0.00	2.16	2.16
D0313	WEST END DRAIN	CH4	14-30-252-180	0.01731	0.00	2.16	2.16
D0313	WEST END DRAIN	CH4	14-30-252-196	0.01731	0.00	2.16	2.16
D0313	WEST END DRAIN	CH4	14-30-252-208	0.01731	0.00	2.16	2.16
D0313	WEST END DRAIN	CH4	14-30-101-001	5.30580	0.00	663.22	663.22
D0313	WEST END DRAIN	CH4	14-30-252-182	0.01731	0.00	2.16	2.16
D0313	WEST END DRAIN	CH4	14-30-101-002	1.44324	0.00	180.40	180.40
D0313	WEST END DRAIN	CH4	14-30-255-061	0.00697	0.00	0.87	0.87
D0313	WEST END DRAIN	CH4	14-30-252-195	0.01731	0.00	2.16	2.16
D0313	WEST END DRAIN	CH4	14-30-255-060	0.00388	0.00	0.48	0.48
D0313	WEST END DRAIN	CH4	14-30-253-001	0.00058	0.00	0.07	0.07
D0313	WEST END DRAIN	CH4	14-30-253-002	0.00058	0.00	0.07	0.07
D0313	WEST END DRAIN	CH4	14-30-253-003	0.00058	0.00	0.07	0.07
D0313	WEST END DRAIN	CH4	14-30-253-004	0.00058	0.00	0.07	0.07
D0313	WEST END DRAIN	CH4	14-30-253-005	0.00058	0.00	0.07	0.07
D0313	WEST END DRAIN	CH4	14-30-253-006	0.00058	0.00	0.07	0.07
D0313	WEST END DRAIN	CH4	14-30-253-007	0.00058	0.00	0.07	0.07
D0313	WEST END DRAIN	CH4	14-30-253-008	0.00058	0.00	0.07	0.07
D0313	WEST END DRAIN	CH4	14-30-253-009	0.00058	0.00	0.07	0.07
D0313	WEST END DRAIN	CH4	14-30-253-010	0.00058	0.00	0.07	0.07

OAKLAND COUNTY WATER RESOURCES COMMISSIONER
 2023 DRAIN AND LAKE LEVEL ASSESSMENT ROLLS
 DETAIL PARCELS BY COMMUNITY REPORT CVT PONTIAC

SAD	SAD NAME	CHAP	PIN	PERCENT	ATLARGE	PROPERTY	TOTAL
D0313	WEST END DRAIN	CH4	14-30-253-011	0.00058	0.00	0.07	0.07
D0313	WEST END DRAIN	CH4	14-30-253-012	0.00058	0.00	0.07	0.07
D0313	WEST END DRAIN	CH4	14-30-253-013	0.00058	0.00	0.07	0.07
D0313	WEST END DRAIN	CH4	14-30-253-014	0.00058	0.00	0.07	0.07
D0313	WEST END DRAIN	CH4	14-30-253-015	0.00058	0.00	0.07	0.07
D0313	WEST END DRAIN	CH4	14-30-253-016	0.00058	0.00	0.07	0.07
D0313	WEST END DRAIN	CH4	14-30-253-017	0.00058	0.00	0.07	0.07
D0313	WEST END DRAIN	CH4	14-30-253-018	0.00058	0.00	0.07	0.07
D0313	WEST END DRAIN	CH4	14-30-253-019	0.00058	0.00	0.07	0.07
D0313	WEST END DRAIN	CH4	14-30-253-020	0.00058	0.00	0.07	0.07
D0313	WEST END DRAIN	CH4	14-30-253-021	0.00058	0.00	0.07	0.07
D0313	WEST END DRAIN	CH4	14-30-253-022	0.00058	0.00	0.07	0.07
D0313	WEST END DRAIN	CH4	14-30-253-023	0.00058	0.00	0.07	0.07
D0313	WEST END DRAIN	CH4	14-30-253-024	0.00058	0.00	0.07	0.07
D0313	WEST END DRAIN	CH4	14-30-253-025	0.00058	0.00	0.07	0.07
D0313	WEST END DRAIN	CH4	14-30-253-026	0.00058	0.00	0.07	0.07
D0313	WEST END DRAIN	CH4	14-30-253-027	0.00058	0.00	0.07	0.07
D0313	WEST END DRAIN	CH4	14-30-253-028	0.00058	0.00	0.07	0.07
D0313	WEST END DRAIN	CH4	14-30-253-029	0.00058	0.00	0.07	0.07
D0313	WEST END DRAIN	CH4	14-30-253-030	0.00058	0.00	0.07	0.07
D0313	WEST END DRAIN	CH4	14-30-253-031	0.00058	0.00	0.07	0.07
D0313	WEST END DRAIN	CH4	14-30-253-032	0.00058	0.00	0.07	0.07
D0313	WEST END DRAIN	CH4	14-30-253-033	0.00058	0.00	0.07	0.07
D0313	WEST END DRAIN	CH4	14-30-253-034	0.00058	0.00	0.07	0.07
D0313	WEST END DRAIN	CH4	14-31-181-016	0.01459	0.00	1.82	1.82
D0313	WEST END DRAIN	CH4	14-31-402-017	0.02789	0.00	3.49	3.49
D0313	WEST END DRAIN	CH4	14-31-179-021	0.02557	0.00	3.20	3.20
D0313	WEST END DRAIN	CH4	14-30-402-060	0.02720	0.00	3.40	3.40
D0313	WEST END DRAIN	CH4	14-30-402-059	0.01776	0.00	2.22	2.22
D0313	WEST END DRAIN	CH4	14-30-101-007	0.13075	0.00	16.34	16.34
D0313	WEST END DRAIN	CH4	14-31-151-042	0.00779	0.00	0.97	0.97

OAKLAND COUNTY WATER RESOURCES COMMISSIONER
 2023 DRAIN AND LAKE LEVEL ASSESSMENT ROLLS
 DETAIL PARCELS BY COMMUNITY REPORT CVT PONTIAC

SAD	SAD NAME	CHAP	PIN	PERCENT	ATLARGE	PROPERTY	TOTAL
D0313	WEST END DRAIN	CH4	14-31-151-041	0.00763	0.00	0.95	0.95
D0313	WEST END DRAIN	CH4	14-31-127-004	0.77245	0.00	96.56	96.56
D0313	WEST END DRAIN	CH4	14-31-127-003	0.24165	0.00	30.21	30.21
D0313	WEST END DRAIN	CH4	14-31-126-033	0.00563	0.00	0.70	0.70
D0313	WEST END DRAIN	CH4	14-30-352-038	0.02580	0.00	3.23	3.23
D0313	WEST END DRAIN	CH4	14-30-301-042	0.01605	0.00	2.01	2.01
D0313	WEST END DRAIN	CH4	14-31-328-005	0.00925	0.00	1.16	1.16
D0313	WEST END DRAIN	CH4	14-30-252-198	0.00093	0.00	0.12	0.12
D0313	WEST END DRAIN	CH4	14-30-252-197	0.01731	0.00	2.16	2.16
D0313	WEST END DRAIN	CH4	14-30-252-206	0.00082	0.00	0.10	0.10
D0313	WEST END DRAIN	CH4	14-30-252-209	0.00247	0.00	0.31	0.31
D0313	WEST END DRAIN	CH4	14-30-252-207	0.01731	0.00	2.16	2.16
D0313	WEST END DRAIN	CH4	14-31-181-015	0.01727	0.00	2.16	2.16
D0313	WEST END DRAIN	CH4	14-31-403-008	0.04853	0.00	6.07	6.07
D0313	WEST END DRAIN	CH4	14-30-252-210	0.00216	0.00	0.27	0.27
D0313	WEST END DRAIN	CH4	14-30-252-212	0.00206	0.00	0.26	0.26
D0313	WEST END DRAIN	CH4	14-30-252-214	0.00197	0.00	0.25	0.25
D0313	WEST END DRAIN	CH4	14-30-252-178	0.00281	0.00	0.35	0.35
D0313	WEST END DRAIN	CH4	14-30-252-183	0.01731	0.00	2.16	2.16
D0313	WEST END DRAIN	CH4	14-30-252-213	0.00201	0.00	0.25	0.25
D0313	WEST END DRAIN	CH4	14-30-252-193	0.00088	0.00	0.11	0.11
D0313	WEST END DRAIN	CH4	14-30-252-211	0.00211	0.00	0.26	0.26
D0313	WEST END DRAIN	CH4	14-30-252-217	0.00485	0.00	0.61	0.61
D0313	WEST END DRAIN	CH4	14-30-252-184	0.00100	0.00	0.13	0.13
D0313	WEST END DRAIN	CH4	14-30-252-216	0.00187	0.00	0.23	0.23
D0313	WEST END DRAIN	CH4	14-30-252-215	0.00192	0.00	0.24	0.24
D0313	WEST END DRAIN	CH4	14-30-252-218	0.00198	0.00	0.25	0.25
D0313	WEST END DRAIN	CH4	14-30-252-194	0.01731	0.00	2.16	2.16
D0313	WEST END DRAIN	CH4	14-30-252-179	0.01515	0.00	1.89	1.89
D0313	WEST END DRAIN	CH4	14-31-233-016	0.03320	0.00	4.15	4.15
D0313	WEST END DRAIN	CH4	14-31-152-006	0.01487	0.00	1.86	1.86

OAKLAND COUNTY WATER RESOURCES COMMISSIONER
 2023 DRAIN AND LAKE LEVEL ASSESSMENT ROLLS
 DETAIL PARCELS BY COMMUNITY REPORT CVT PONTIAC

SAD	SAD NAME	CHAP	PIN	PERCENT	ATLARGE	PROPERTY	TOTAL
D0313	WEST END DRAIN	CH4	14-31-253-015	0.02084	0.00	2.60	2.60
D0313	WEST END DRAIN	CH4	14-31-252-016	0.02272	0.00	2.84	2.84
D0313	WEST END DRAIN	CH4	14-31-151-028	0.01804	0.00	2.25	2.25
D0313	WEST END DRAIN	CH4	14-31-152-008	0.01601	0.00	2.00	2.00
D0313	WEST END DRAIN	CH4	14-31-154-008	0.01443	0.00	1.80	1.80
D0313	WEST END DRAIN	CH4	14-31-151-021	0.01257	0.00	1.57	1.57
D0313	WEST END DRAIN	CH4	14-31-254-003	0.02560	0.00	3.20	3.20
D0313	WEST END DRAIN	CH4	14-31-154-011	0.01443	0.00	1.80	1.80
D0313	WEST END DRAIN	CH4	14-31-181-008	0.02819	0.00	3.52	3.52
D0313	WEST END DRAIN	CH4	14-31-154-013	0.01443	0.00	1.80	1.80
D0313	WEST END DRAIN	CH4	14-30-459-007	0.01564	0.00	1.96	1.96
D0313	WEST END DRAIN	CH4	14-30-459-006	0.00620	0.00	0.78	0.78
D0313	WEST END DRAIN	CH4	14-30-459-016	0.02131	0.00	2.66	2.66
D0313	WEST END DRAIN	CH4	14-31-181-010	0.02006	0.00	2.51	2.51
D0313	WEST END DRAIN	CH4	14-30-459-017	0.02288	0.00	2.86	2.86
D0313	WEST END DRAIN	CH4	14-31-181-007	0.03226	0.00	4.03	4.03
D0313	WEST END DRAIN	CH4	14-31-154-009	0.01443	0.00	1.80	1.80
D0313	WEST END DRAIN	CH4	14-31-154-010	0.01443	0.00	1.80	1.80
D0313	WEST END DRAIN	CH4	14-31-401-008	0.00496	0.00	0.62	0.62
D0313	WEST END DRAIN	CH4	14-30-458-006	0.01561	0.00	1.95	1.95
D0313	WEST END DRAIN	CH4	14-31-206-017	0.01810	0.00	2.26	2.26
D0313	WEST END DRAIN	CH4	14-31-151-017	0.02293	0.00	2.87	2.87
D0313	WEST END DRAIN	CH4	14-31-202-013	0.01860	0.00	2.33	2.33
D0313	WEST END DRAIN	CH4	14-31-126-024	0.01682	0.00	2.10	2.10
D0313	WEST END DRAIN	CH4	14-31-204-003	0.02207	0.00	2.76	2.76
D0313	WEST END DRAIN	CH4	14-30-459-020	0.02576	0.00	3.22	3.22
D0313	WEST END DRAIN	CH4	14-31-152-022	0.00708	0.00	0.89	0.89
D0313	WEST END DRAIN	CH4	14-31-253-020	0.03172	0.00	3.97	3.97
D0313	WEST END DRAIN	CH4	14-31-254-007	0.02095	0.00	2.62	2.62
D0313	WEST END DRAIN	CH4	14-31-152-021	0.02640	0.00	3.30	3.30
D0313	WEST END DRAIN	CH4	14-31-253-008	0.01978	0.00	2.47	2.47

OAKLAND COUNTY WATER RESOURCES COMMISSIONER
 2023 DRAIN AND LAKE LEVEL ASSESSMENT ROLLS
 DETAIL PARCELS BY COMMUNITY REPORT CVT PONTIAC

SAD	SAD NAME	CHAP	PIN	PERCENT	ATLARGE	PROPERTY	TOTAL
D0313	WEST END DRAIN	CH4	14-31-152-040	0.01932	0.00	2.42	2.42
D0313	WEST END DRAIN	CH4	14-31-254-018	0.02240	0.00	2.80	2.80
D0313	WEST END DRAIN	CH4	14-31-152-027	0.01759	0.00	2.20	2.20
D0313	WEST END DRAIN	CH4	14-31-177-014	0.01665	0.00	2.08	2.08
D0313	WEST END DRAIN	CH4	14-31-152-012	0.02193	0.00	2.74	2.74
D0313	WEST END DRAIN	CH4	14-31-252-020	0.02133	0.00	2.67	2.67
D0313	WEST END DRAIN	CH4	14-31-152-026	0.01759	0.00	2.20	2.20
D0313	WEST END DRAIN	CH4	14-31-252-021	0.02736	0.00	3.42	3.42
D0313	WEST END DRAIN	CH4	14-31-152-003	0.01036	0.00	1.30	1.30
D0313	WEST END DRAIN	CH4	14-31-152-004	0.00601	0.00	0.75	0.75
D0313	WEST END DRAIN	CH4	14-31-252-003	0.01912	0.00	2.39	2.39
D0313	WEST END DRAIN	CH4	14-31-252-004	0.01654	0.00	2.07	2.07
D0313	WEST END DRAIN	CH4	14-31-152-007	0.02393	0.00	2.99	2.99
D0313	WEST END DRAIN	CH4	14-31-151-032	0.03069	0.00	3.84	3.84
D0313	WEST END DRAIN	CH4	14-31-152-010	0.02857	0.00	3.57	3.57
D0313	WEST END DRAIN	CH4	14-31-152-023	0.00609	0.00	0.76	0.76
D0313	WEST END DRAIN	CH4	14-31-253-004	0.02149	0.00	2.69	2.69
D0313	WEST END DRAIN	CH4	14-31-253-019	0.01592	0.00	1.99	1.99
D0313	WEST END DRAIN	CH4	14-31-151-034	0.02719	0.00	3.40	3.40
D0313	WEST END DRAIN	CH4	14-31-152-011	0.02133	0.00	2.67	2.67
D0313	WEST END DRAIN	CH4	14-31-233-018	0.03382	0.00	4.23	4.23
D0313	WEST END DRAIN	CH4	14-31-253-021	0.02112	0.00	2.64	2.64
D0313	WEST END DRAIN	CH4	14-31-254-019	0.02436	0.00	3.05	3.05
D0313	WEST END DRAIN	CH4	14-31-152-017	0.02165	0.00	2.71	2.71
D0313	WEST END DRAIN	CH4	14-31-402-011	0.01246	0.00	1.56	1.56
D0313	WEST END DRAIN	CH4	14-31-153-010	0.01443	0.00	1.80	1.80
D0313	WEST END DRAIN	CH4	14-31-402-006	0.02159	0.00	2.70	2.70
D0313	WEST END DRAIN	CH4	14-31-328-006	0.00920	0.00	1.15	1.15
D0313	WEST END DRAIN	CH4	14-31-328-004	0.01984	0.00	2.48	2.48
D0313	WEST END DRAIN	CH4	14-31-403-002	0.01369	0.00	1.71	1.71
D0313	WEST END DRAIN	CH4	14-31-402-005	0.01930	0.00	2.41	2.41

OAKLAND COUNTY WATER RESOURCES COMMISSIONER
 2023 DRAIN AND LAKE LEVEL ASSESSMENT ROLLS
 DETAIL PARCELS BY COMMUNITY REPORT CVT PONTIAC

SAD	SAD NAME	CHAP	PIN	PERCENT	ATLARGE	PROPERTY	TOTAL
D0313	WEST END DRAIN	CH4	14-31-403-004	0.01577	0.00	1.97	1.97
D0313	WEST END DRAIN	CH4	14-31-403-005	0.00826	0.00	1.03	1.03
D0313	WEST END DRAIN	CH4	14-30-354-051	0.04560	0.00	5.70	5.70
D0313	WEST END DRAIN	CH4	14-30-459-019	0.03140	0.00	3.93	3.93
D0313	WEST END DRAIN	CH4	14-30-459-008	0.01328	0.00	1.66	1.66
D0313	WEST END DRAIN	CH4	14-30-459-003	0.02822	0.00	3.53	3.53
D0313	WEST END DRAIN	CH4	14-31-177-015	0.01492	0.00	1.87	1.87
D0313	WEST END DRAIN	CH4	14-31-177-018	0.02124	0.00	2.66	2.66
D0313	WEST END DRAIN	CH4	14-31-152-033	0.01443	0.00	1.80	1.80
D0313	WEST END DRAIN	CH4	14-31-208-001	0.02933	0.00	3.67	3.67
D0313	WEST END DRAIN	CH4	14-31-152-041	0.01591	0.00	1.99	1.99
D0313	WEST END DRAIN	CH4	14-31-252-008	0.01753	0.00	2.19	2.19
D0313	WEST END DRAIN	CH4	14-31-152-030	0.01802	0.00	2.25	2.25
D0313	WEST END DRAIN	CH4	14-31-252-009	0.01425	0.00	1.78	1.78
D0313	WEST END DRAIN	CH4	14-31-177-017	0.00687	0.00	0.86	0.86
D0313	WEST END DRAIN	CH4	14-31-253-026	0.02431	0.00	3.04	3.04
D0313	WEST END DRAIN	CH4	14-31-177-016	0.01530	0.00	1.91	1.91
D0313	WEST END DRAIN	CH4	14-31-181-009	0.02213	0.00	2.77	2.77
D0313	WEST END DRAIN	CH4	14-31-401-009	0.01805	0.00	2.26	2.26
D0313	WEST END DRAIN	CH4	14-31-401-002	0.01038	0.00	1.30	1.30
D0313	WEST END DRAIN	CH4	14-31-181-011	0.01817	0.00	2.27	2.27
D0313	WEST END DRAIN	CH4	14-31-181-012	0.01323	0.00	1.65	1.65
D0313	WEST END DRAIN	CH4	14-30-458-009	0.01945	0.00	2.43	2.43
D0313	WEST END DRAIN	CH4	14-31-203-012	0.02610	0.00	3.26	3.26
D0313	WEST END DRAIN	CH4	14-31-204-002	0.02173	0.00	2.72	2.72
D0313	WEST END DRAIN	CH4	14-31-203-003	0.02358	0.00	2.95	2.95
D0313	WEST END DRAIN	CH4	14-31-206-007	0.01818	0.00	2.27	2.27
D0313	WEST END DRAIN	CH4	14-31-207-024	0.01829	0.00	2.29	2.29
D0313	WEST END DRAIN	CH4	14-31-207-026	0.02139	0.00	2.67	2.67
D0313	WEST END DRAIN	CH4	14-31-233-007	0.02181	0.00	2.73	2.73
D0313	WEST END DRAIN	CH4	14-31-233-008	0.02444	0.00	3.06	3.06

OAKLAND COUNTY WATER RESOURCES COMMISSIONER
 2023 DRAIN AND LAKE LEVEL ASSESSMENT ROLLS
 DETAIL PARCELS BY COMMUNITY REPORT CVT PONTIAC

SAD	SAD NAME	CHAP	PIN	PERCENT	ATLARGE	PROPERTY	TOTAL
D0313	WEST END DRAIN	CH4	14-31-207-013	0.01933	0.00	2.42	2.42
D0313	WEST END DRAIN	CH4	14-31-206-026	0.01547	0.00	1.93	1.93
D0313	WEST END DRAIN	CH4	14-31-206-006	0.01873	0.00	2.34	2.34
D0313	WEST END DRAIN	CH4	14-31-207-023	0.02160	0.00	2.70	2.70
D0313	WEST END DRAIN	CH4	14-31-206-012	0.01845	0.00	2.31	2.31
D0313	WEST END DRAIN	CH4	14-31-206-027	0.01268	0.00	1.59	1.59
D0313	WEST END DRAIN	CH4	14-31-206-010	0.01743	0.00	2.18	2.18
D0313	WEST END DRAIN	CH4	14-31-207-022	0.02323	0.00	2.90	2.90
D0313	WEST END DRAIN	CH4	14-31-207-006	0.01958	0.00	2.45	2.45
D0313	WEST END DRAIN	CH4	14-31-207-021	0.02527	0.00	3.16	3.16
D0313	WEST END DRAIN	CH4	14-31-207-012	0.01888	0.00	2.36	2.36
D0313	WEST END DRAIN	CH4	14-31-206-011	0.01665	0.00	2.08	2.08
D0313	WEST END DRAIN	CH4	14-31-206-028	0.02024	0.00	2.53	2.53
D0313	WEST END DRAIN	CH4	14-31-208-025	0.04051	0.00	5.06	5.06
D0313	WEST END DRAIN	CH4	14-31-206-008	0.02055	0.00	2.57	2.57
D0313	WEST END DRAIN	CH4	14-31-208-017	0.01886	0.00	2.36	2.36
D0313	WEST END DRAIN	CH4	14-30-401-038	0.16259	0.00	20.32	20.32
D0313	WEST END DRAIN	CH4	14-30-253-035	0.00058	0.00	0.07	0.07
D0313	WEST END DRAIN	CH4	14-30-253-036	0.00058	0.00	0.07	0.07
D0313	WEST END DRAIN	CH4	14-30-253-037	0.00058	0.00	0.07	0.07
D0313	WEST END DRAIN	CH4	14-30-253-038	0.00058	0.00	0.07	0.07
D0313	WEST END DRAIN	CH4	14-30-253-039	0.00058	0.00	0.07	0.07
D0313	WEST END DRAIN	CH4	14-30-253-040	0.00058	0.00	0.07	0.07
D0313	WEST END DRAIN	CH4	14-30-253-041	0.00058	0.00	0.07	0.07
D0313	WEST END DRAIN	CH4	14-30-253-042	0.00058	0.00	0.07	0.07
D0313	WEST END DRAIN	CH4	14-30-253-043	0.00058	0.00	0.07	0.07
D0313	WEST END DRAIN	CH4	14-30-253-044	0.00058	0.00	0.07	0.07
D0313	WEST END DRAIN	CH4	14-30-253-045	0.00058	0.00	0.07	0.07
D0313	WEST END DRAIN	CH4	14-30-253-046	0.00058	0.00	0.07	0.07
D0313	WEST END DRAIN	CH4	14-30-253-047	0.00058	0.00	0.07	0.07
D0313	WEST END DRAIN	CH4	14-30-253-048	0.00058	0.00	0.07	0.07

OAKLAND COUNTY WATER RESOURCES COMMISSIONER
 2023 DRAIN AND LAKE LEVEL ASSESSMENT ROLLS
 DETAIL PARCELS BY COMMUNITY REPORT CVT PONTIAC

SAD	SAD NAME	CHAP	PIN	PERCENT	ATLARGE	PROPERTY	TOTAL
D0313	WEST END DRAIN	CH4	14-30-253-049	0.00058	0.00	0.07	0.07
D0313	WEST END DRAIN	CH4	14-30-253-050	0.00058	0.00	0.07	0.07
D0313	WEST END DRAIN	CH4	14-30-253-051	0.00058	0.00	0.07	0.07
D0313	WEST END DRAIN	CH4	14-30-253-052	0.00058	0.00	0.07	0.07
D0313	WEST END DRAIN	CH4	14-30-253-053	0.00058	0.00	0.07	0.07
D0313	WEST END DRAIN	CH4	14-30-253-054	0.00058	0.00	0.07	0.07
D0313	WEST END DRAIN	CH4	14-30-253-055	0.00058	0.00	0.07	0.07
D0313	WEST END DRAIN	CH4	14-30-253-056	0.00058	0.00	0.07	0.07
D0313	WEST END DRAIN	CH4	14-30-253-057	0.00058	0.00	0.07	0.07
D0313	WEST END DRAIN	CH4	14-30-253-058	0.00058	0.00	0.07	0.07
D0313	WEST END DRAIN	CH4	14-30-253-059	0.00058	0.00	0.07	0.07
D0313	WEST END DRAIN	CH4	14-30-253-060	0.00058	0.00	0.07	0.07
D0313	WEST END DRAIN	CH4	14-30-253-061	0.00058	0.00	0.07	0.07
D0313	WEST END DRAIN	CH4	14-30-253-062	0.00058	0.00	0.07	0.07
D0313	WEST END DRAIN	CH4	14-30-253-063	0.00058	0.00	0.07	0.07
D0313	WEST END DRAIN	CH4	14-30-253-064	0.00058	0.00	0.07	0.07
D0313	WEST END DRAIN	CH4	14-30-253-065	0.00058	0.00	0.07	0.07
D0313	WEST END DRAIN	CH4	14-30-253-066	0.00058	0.00	0.07	0.07
D0313	WEST END DRAIN	CH4	14-30-253-067	0.00058	0.00	0.07	0.07
D0313	WEST END DRAIN	CH4	14-30-253-068	0.00058	0.00	0.07	0.07
D0313	WEST END DRAIN	CH4	14-30-253-069	0.00058	0.00	0.07	0.07
D0313	WEST END DRAIN	CH4	14-30-253-070	0.00058	0.00	0.07	0.07
D0313	WEST END DRAIN	CH4	14-30-253-071	0.00058	0.00	0.07	0.07
D0313	WEST END DRAIN	CH4	14-30-253-072	0.00058	0.00	0.07	0.07
D0313	WEST END DRAIN	CH4	14-30-253-073	0.00058	0.00	0.07	0.07
D0313	WEST END DRAIN	CH4	14-30-253-074	0.00058	0.00	0.07	0.07
D0313	WEST END DRAIN	CH4	14-30-253-075	0.00058	0.00	0.07	0.07
D0313	WEST END DRAIN	CH4	14-30-253-076	0.00058	0.00	0.07	0.07
D0313	WEST END DRAIN	CH4	14-30-253-077	0.00058	0.00	0.07	0.07
D0313	WEST END DRAIN	CH4	14-30-253-078	0.00058	0.00	0.07	0.07
D0313	WEST END DRAIN	CH4	14-30-253-079	0.00058	0.00	0.07	0.07

OAKLAND COUNTY WATER RESOURCES COMMISSIONER
 2023 DRAIN AND LAKE LEVEL ASSESSMENT ROLLS
 DETAIL PARCELS BY COMMUNITY REPORT CVT PONTIAC

SAD	SAD NAME	CHAP	PIN	PERCENT	ATLARGE	PROPERTY	TOTAL
D0313	WEST END DRAIN	CH4	14-30-253-080	0.00058	0.00	0.07	0.07
D0313	WEST END DRAIN	CH4	14-30-253-081	0.00058	0.00	0.07	0.07
D0313	WEST END DRAIN	CH4	14-30-253-082	0.00058	0.00	0.07	0.07
D0313	WEST END DRAIN	CH4	14-30-253-083	0.00058	0.00	0.07	0.07
D0313	WEST END DRAIN	CH4	14-30-253-084	0.00058	0.00	0.07	0.07
D0313	WEST END DRAIN	CH4	14-30-253-085	0.00058	0.00	0.07	0.07
D0313	WEST END DRAIN	CH4	14-30-253-086	0.00058	0.00	0.07	0.07
D0313	WEST END DRAIN	CH4	14-30-253-087	0.00058	0.00	0.07	0.07
D0313	WEST END DRAIN	CH4	14-30-253-088	0.00058	0.00	0.07	0.07
D0313	WEST END DRAIN	CH4	14-30-253-089	0.00058	0.00	0.07	0.07
D0313	WEST END DRAIN	CH4	14-30-253-090	0.00058	0.00	0.07	0.07
D0313	WEST END DRAIN	CH4	14-30-253-091	0.00058	0.00	0.07	0.07
D0313	WEST END DRAIN	CH4	14-30-253-092	0.00058	0.00	0.07	0.07
D0313	WEST END DRAIN	CH4	14-30-253-093	0.00058	0.00	0.07	0.07
D0313	WEST END DRAIN	CH4	14-30-253-094	0.00058	0.00	0.07	0.07
D0313	WEST END DRAIN	CH4	14-30-253-095	0.00058	0.00	0.07	0.07
D0313	WEST END DRAIN	CH4	14-30-253-096	0.00058	0.00	0.07	0.07
D0313	WEST END DRAIN	CH4	14-30-253-097	0.00058	0.00	0.07	0.07
D0313	WEST END DRAIN	CH4	14-30-253-098	0.00058	0.00	0.07	0.07
D0313	WEST END DRAIN	CH4	14-30-253-099	0.00058	0.00	0.07	0.07
D0313	WEST END DRAIN	CH4	14-30-253-100	0.00058	0.00	0.07	0.07
D0313	WEST END DRAIN	CH4	14-30-253-101	0.00058	0.00	0.07	0.07
D0313	WEST END DRAIN	CH4	14-30-253-102	0.00058	0.00	0.07	0.07
D0313	WEST END DRAIN	CH4	14-30-253-103	0.00058	0.00	0.07	0.07
D0313	WEST END DRAIN	CH4	14-30-253-104	0.00058	0.00	0.07	0.07
D0313	WEST END DRAIN	CH4	14-30-253-105	0.00058	0.00	0.07	0.07
D0313	WEST END DRAIN	CH4	14-30-253-106	0.00058	0.00	0.07	0.07
D0313	WEST END DRAIN	CH4	14-30-253-107	0.00058	0.00	0.07	0.07
D0313	WEST END DRAIN	CH4	14-30-253-108	0.00058	0.00	0.07	0.07
D0313	WEST END DRAIN	CH4	14-30-253-109	0.00058	0.00	0.07	0.07
D0313	WEST END DRAIN	CH4	14-30-253-110	0.00058	0.00	0.07	0.07

OAKLAND COUNTY WATER RESOURCES COMMISSIONER
 2023 DRAIN AND LAKE LEVEL ASSESSMENT ROLLS
 DETAIL PARCELS BY COMMUNITY REPORT CVT PONTIAC

SAD	SAD NAME	CHAP	PIN	PERCENT	ATLARGE	PROPERTY	TOTAL
D0313	WEST END DRAIN	CH4	14-30-253-111	0.00058	0.00	0.07	0.07
D0313	WEST END DRAIN	CH4	14-30-253-112	0.00058	0.00	0.07	0.07
D0313	WEST END DRAIN	CH4	14-30-253-113	0.00058	0.00	0.07	0.07
D0313	WEST END DRAIN	CH4	14-30-253-114	0.00058	0.00	0.07	0.07
D0313	WEST END DRAIN	CH4	14-30-253-115	0.00058	0.00	0.07	0.07
D0313	WEST END DRAIN	CH4	14-30-253-116	0.00058	0.00	0.07	0.07
D0313	WEST END DRAIN	CH4	14-30-253-117	0.00058	0.00	0.07	0.07
D0313	WEST END DRAIN	CH4	14-30-253-118	0.00058	0.00	0.07	0.07
D0313	WEST END DRAIN	CH4	14-30-253-119	0.00058	0.00	0.07	0.07
D0313	WEST END DRAIN	CH4	14-30-253-120	0.00058	0.00	0.07	0.07
D0313	WEST END DRAIN	CH4	14-30-253-121	0.00058	0.00	0.07	0.07
D0313	WEST END DRAIN	CH4	14-30-253-122	0.00058	0.00	0.07	0.07
D0313	WEST END DRAIN	CH4	14-30-253-123	0.00058	0.00	0.07	0.07
D0313	WEST END DRAIN	CH4	14-30-253-124	0.00058	0.00	0.07	0.07
D0313	WEST END DRAIN	CH4	14-30-253-125	0.00058	0.00	0.07	0.07
D0313	WEST END DRAIN	CH4	14-30-253-126	0.00058	0.00	0.07	0.07
D0313	WEST END DRAIN	CH4	14-30-253-127	0.00058	0.00	0.07	0.07
D0313	WEST END DRAIN	CH4	14-30-253-128	0.00058	0.00	0.07	0.07
D0313	WEST END DRAIN	CH4	14-30-253-129	0.00058	0.00	0.07	0.07
D0313	WEST END DRAIN	CH4	14-30-253-130	0.00058	0.00	0.07	0.07
D0313	WEST END DRAIN	CH4	14-30-253-131	0.00058	0.00	0.07	0.07
D0313	WEST END DRAIN	CH4	14-30-253-132	0.00058	0.00	0.07	0.07
D0313	WEST END DRAIN	CH4	14-30-253-133	0.00058	0.00	0.07	0.07
D0313	WEST END DRAIN	CH4	14-30-253-134	0.00058	0.00	0.07	0.07
D0313	WEST END DRAIN	CH4	14-30-253-135	0.00058	0.00	0.07	0.07
D0313	WEST END DRAIN	CH4	14-30-253-136	0.00058	0.00	0.07	0.07
D0313	WEST END DRAIN	CH4	14-30-253-137	0.00058	0.00	0.07	0.07
D0313	WEST END DRAIN	CH4	14-30-253-138	0.00058	0.00	0.07	0.07
D0313	WEST END DRAIN	CH4	14-30-253-139	0.00058	0.00	0.07	0.07
D0313	WEST END DRAIN	CH4	14-30-253-140	0.00058	0.00	0.07	0.07
D0313	WEST END DRAIN	CH4	14-30-255-065	0.00697	0.00	0.87	0.87

OAKLAND COUNTY WATER RESOURCES COMMISSIONER
 2023 DRAIN AND LAKE LEVEL ASSESSMENT ROLLS
 DETAIL PARCELS BY COMMUNITY REPORT CVT PONTIAC

SAD	SAD NAME	CHAP	PIN	PERCENT	ATLARGE	PROPERTY	TOTAL
D0313	WEST END DRAIN	CH4	14-30-255-062	0.00697	0.00	0.87	0.87
D0313	WEST END DRAIN	CH4	14-30-255-063	0.00697	0.00	0.87	0.87
D0313	WEST END DRAIN	CH4	14-30-255-067	0.00697	0.00	0.87	0.87
D0313	WEST END DRAIN	CH4	14-30-255-064	0.00697	0.00	0.87	0.87
D0313	WEST END DRAIN	CH4	14-30-255-068	0.00388	0.00	0.48	0.48
D0313	WEST END DRAIN	CH4	14-30-255-072	0.00697	0.00	0.87	0.87
D0313	WEST END DRAIN	CH4	14-30-255-073	0.00697	0.00	0.87	0.87
D0313	WEST END DRAIN	CH4	14-30-255-069	0.00697	0.00	0.87	0.87
D0313	WEST END DRAIN	CH4	14-30-255-070	0.00697	0.00	0.87	0.87
D0313	WEST END DRAIN	CH4	14-30-255-071	0.00697	0.00	0.87	0.87
D0313	WEST END DRAIN	CH4	14-30-255-076	0.00697	0.00	0.87	0.87
D0313	WEST END DRAIN	CH4	14-30-255-080	0.00189	0.00	0.24	0.24
D0313	WEST END DRAIN	CH4	14-30-255-075	0.00697	0.00	0.87	0.87
D0313	WEST END DRAIN	CH4	14-30-101-003	1.54772	0.00	193.46	193.46
D0313	WEST END DRAIN	CH4	14-30-255-074	0.00388	0.00	0.48	0.48
D0313	WEST END DRAIN	CH4	14-30-255-078	0.00697	0.00	0.87	0.87
D0313	WEST END DRAIN	CH4	14-30-255-077	0.00697	0.00	0.87	0.87
D0313	WEST END DRAIN	CH4	14-30-255-079	0.00697	0.00	0.87	0.87
D0313	WEST END DRAIN	CH4	14-30-255-082	0.00188	0.00	0.24	0.24
D0313	WEST END DRAIN	CH4	14-30-255-083	0.00188	0.00	0.24	0.24
D0313	WEST END DRAIN	CH4	14-30-255-085	0.00188	0.00	0.24	0.24
D0313	WEST END DRAIN	CH4	14-30-255-086	0.00188	0.00	0.23	0.23
D0313	WEST END DRAIN	CH4	14-30-255-084	0.00188	0.00	0.24	0.24
D0313	WEST END DRAIN	CH4	14-30-255-066	0.00697	0.00	0.87	0.87
D0313	WEST END DRAIN	CH4	14-30-255-081	0.00189	0.00	0.24	0.24
D0313	WEST END DRAIN	CH4	14-30-461-002	0.01915	0.00	2.39	2.39
D0313	WEST END DRAIN	CH4	14-30-459-022	0.02445	0.00	3.06	3.06
D0313	WEST END DRAIN	CH4	14-30-461-006	0.02435	0.00	3.04	3.04
D0313	WEST END DRAIN	CH4	14-30-461-007	0.02518	0.00	3.15	3.15
D0313	WEST END DRAIN	CH4	14-30-459-021	0.02364	0.00	2.96	2.96
D0313	WEST END DRAIN	CH4	14-30-461-003	0.02239	0.00	2.80	2.80

OAKLAND COUNTY WATER RESOURCES COMMISSIONER
 2023 DRAIN AND LAKE LEVEL ASSESSMENT ROLLS
 DETAIL PARCELS BY COMMUNITY REPORT CVT PONTIAC

SAD	SAD NAME	CHAP	PIN	PERCENT	ATLARGE	PROPERTY	TOTAL
D0313	WEST END DRAIN	CH4	14-30-459-023	0.02209	0.00	2.76	2.76
D0313	WEST END DRAIN	CH4	14-30-354-050	0.01950	0.00	2.44	2.44
D0313	WEST END DRAIN	CH4	14-30-459-024	0.02246	0.00	2.81	2.81
D0313	WEST END DRAIN	CH4	14-30-461-008	0.02378	0.00	2.97	2.97
D0313	WEST END DRAIN	CH4	14-30-354-053	0.01900	0.00	2.37	2.37
D0313	WEST END DRAIN	CH4	14-31-203-007	0.02174	0.00	2.72	2.72
D0313	WEST END DRAIN	CH4	14-31-204-006	0.02128	0.00	2.66	2.66
D0313	WEST END DRAIN	CH4	14-31-203-017	0.02567	0.00	3.21	3.21
D0313	WEST END DRAIN	CH4	14-31-203-019	0.02367	0.00	2.96	2.96
D0313	WEST END DRAIN	CH4	14-31-204-013	0.02567	0.00	3.21	3.21
D0313	WEST END DRAIN	CH4	14-31-203-008	0.02485	0.00	3.11	3.11
D0313	WEST END DRAIN	CH4	14-31-204-007	0.01813	0.00	2.27	2.27
D0313	WEST END DRAIN	CH4	14-31-202-016	0.01618	0.00	2.02	2.02
D0313	WEST END DRAIN	CH4	14-31-204-014	0.02715	0.00	3.39	3.39
D0313	WEST END DRAIN	CH4	14-31-202-018	0.01844	0.00	2.31	2.31
D0313	WEST END DRAIN	CH4	14-31-202-019	0.01286	0.00	1.61	1.61
D0313	WEST END DRAIN	CH4	14-31-203-009	0.02183	0.00	2.73	2.73
D0313	WEST END DRAIN	CH4	14-31-203-010	0.02357	0.00	2.95	2.95
D0313	WEST END DRAIN	CH4	14-31-204-015	0.02991	0.00	3.74	3.74
D0313	WEST END DRAIN	CH4	14-31-203-011	0.01760	0.00	2.20	2.20
D0313	WEST END DRAIN	CH4	14-31-202-017	0.01778	0.00	2.22	2.22
D0313	WEST END DRAIN	CH4	14-31-207-018	0.02670	0.00	3.34	3.34
D0313	WEST END DRAIN	CH4	14-31-253-025	0.03135	0.00	3.92	3.92
D0313	WEST END DRAIN	CH4	14-31-207-001	0.01284	0.00	1.60	1.60
D0313	WEST END DRAIN	CH4	14-31-252-013	0.01582	0.00	1.98	1.98
D0313	WEST END DRAIN	CH4	14-31-252-025	0.01632	0.00	2.04	2.04
D0313	WEST END DRAIN	CH4	14-31-153-015	0.01443	0.00	1.80	1.80
D0313	WEST END DRAIN	CH4	14-31-254-022	0.04409	0.00	5.51	5.51
D0313	WEST END DRAIN	CH4	14-31-153-014	0.01443	0.00	1.80	1.80
D0313	WEST END DRAIN	CH4	14-31-179-015	0.01577	0.00	1.97	1.97
D0313	WEST END DRAIN	CH4	14-31-180-002	0.01170	0.00	1.46	1.46

OAKLAND COUNTY WATER RESOURCES COMMISSIONER
 2023 DRAIN AND LAKE LEVEL ASSESSMENT ROLLS
 DETAIL PARCELS BY COMMUNITY REPORT CVT PONTIAC

SAD	SAD NAME	CHAP	PIN	PERCENT	ATLARGE	PROPERTY	TOTAL
D0313	WEST END DRAIN	CH4	14-31-180-015	0.01864	0.00	2.33	2.33
D0313	WEST END DRAIN	CH4	14-31-181-013	0.04033	0.00	5.04	5.04
D0313	WEST END DRAIN	CH4	14-31-179-008	0.02267	0.00	2.83	2.83
D0313	WEST END DRAIN	CH4	14-31-253-013	0.02885	0.00	3.61	3.61
D0313	WEST END DRAIN	CH4	14-31-179-016	0.01328	0.00	1.66	1.66
D0313	WEST END DRAIN	CH4	14-31-180-011	0.02053	0.00	2.57	2.57
D0313	WEST END DRAIN	CH4	14-31-180-018	0.02192	0.00	2.74	2.74
D0313	WEST END DRAIN	CH4	14-31-153-019	0.01443	0.00	1.80	1.80
D0313	WEST END DRAIN	CH4	14-31-153-025	0.02471	0.00	3.09	3.09
D0313	WEST END DRAIN	CH4	14-31-181-014	0.00817	0.00	1.02	1.02
D0313	WEST END DRAIN	CH4	14-31-180-017	0.01418	0.00	1.77	1.77
D0313	WEST END DRAIN	CH4	14-31-154-003	0.01443	0.00	1.80	1.80
D0313	WEST END DRAIN	CH4	14-31-180-012	0.01313	0.00	1.64	1.64
D0313	WEST END DRAIN	CH4	14-30-461-004	0.02324	0.00	2.91	2.91
D0313	WEST END DRAIN	CH4	14-30-461-009	0.02869	0.00	3.59	3.59
D0313	WEST END DRAIN	CH4	14-31-153-016	0.01443	0.00	1.80	1.80
D0313	WEST END DRAIN	CH4	14-30-461-005	0.02274	0.00	2.84	2.84
D0313	WEST END DRAIN	CH4	14-30-460-001	0.02992	0.00	3.74	3.74
D0313	WEST END DRAIN	CH4	14-31-328-003	0.02915	0.00	3.64	3.64
D0313	WEST END DRAIN	CH4	14-31-153-020	0.01443	0.00	1.80	1.80
D0313	WEST END DRAIN	CH4	14-31-207-010	0.02200	0.00	2.75	2.75
D0313	WEST END DRAIN	CH4	14-31-402-016	0.03215	0.00	4.02	4.02
D0313	WEST END DRAIN	CH4	14-31-207-025	0.02507	0.00	3.13	3.13
D0313	WEST END DRAIN	CH4	14-31-206-031	0.02206	0.00	2.76	2.76
D0313	WEST END DRAIN	CH4	14-31-207-015	0.01742	0.00	2.18	2.18
D0313	WEST END DRAIN	CH4	14-31-208-013	0.01778	0.00	2.22	2.22
D0313	WEST END DRAIN	CH4	14-31-206-014	0.01809	0.00	2.26	2.26
D0313	WEST END DRAIN	CH4	14-31-207-029	0.02067	0.00	2.58	2.58
D0313	WEST END DRAIN	CH4	14-31-206-032	0.02532	0.00	3.16	3.16
D0313	WEST END DRAIN	CH4	14-31-207-016	0.02235	0.00	2.79	2.79
D0313	WEST END DRAIN	CH4	14-31-254-012	0.02468	0.00	3.09	3.09

OAKLAND COUNTY WATER RESOURCES COMMISSIONER
 2023 DRAIN AND LAKE LEVEL ASSESSMENT ROLLS
 DETAIL PARCELS BY COMMUNITY REPORT CVT PONTIAC

SAD	SAD NAME	CHAP	PIN	PERCENT	ATLARGE	PROPERTY	TOTAL
D0313	WEST END DRAIN	CH4	14-31-254-001	0.01746	0.00	2.18	2.18
D0313	WEST END DRAIN	CH4	14-31-206-034	0.01772	0.00	2.22	2.22
D0313	WEST END DRAIN	CH4	14-31-206-015	0.01946	0.00	2.43	2.43
D0313	WEST END DRAIN	CH4	14-31-233-012	0.02151	0.00	2.69	2.69
D0313	WEST END DRAIN	CH4	14-31-254-013	0.02213	0.00	2.77	2.77
D0313	WEST END DRAIN	CH4	14-31-207-017	0.02167	0.00	2.71	2.71
D0313	WEST END DRAIN	CH4	14-31-208-021	0.01902	0.00	2.38	2.38
D0313	WEST END DRAIN	CH4	14-31-402-009	0.01497	0.00	1.87	1.87
D0313	WEST END DRAIN	CH4	14-31-402-012	0.01457	0.00	1.82	1.82
D0313	WEST END DRAIN	CH4	14-30-461-001	0.02022	0.00	2.53	2.53
D0313	WEST END DRAIN	CH4	14-31-204-008	0.03329	0.00	4.16	4.16
D0313	WEST END DRAIN	CH4	14-31-202-010	0.01765	0.00	2.21	2.21
D0313	WEST END DRAIN	CH4	14-31-328-002	0.01320	0.00	1.65	1.65
D0313	WEST END DRAIN	CH4	14-31-402-008	0.00545	0.00	0.68	0.68
D0313	WEST END DRAIN	CH4	14-31-208-002	0.02367	0.00	2.96	2.96
D0313	WEST END DRAIN	CH4	14-31-208-015	0.02929	0.00	3.66	3.66
D0313	WEST END DRAIN	CH4	14-31-207-020	0.01653	0.00	2.07	2.07
D0313	WEST END DRAIN	CH4	14-31-207-003	0.01774	0.00	2.22	2.22
D0313	WEST END DRAIN	CH4	14-31-206-001	0.01287	0.00	1.61	1.61
D0313	WEST END DRAIN	CH4	14-31-207-002	0.01891	0.00	2.36	2.36
D0313	WEST END DRAIN	CH4	14-31-206-021	0.01655	0.00	2.07	2.07
D0313	WEST END DRAIN	CH4	14-31-208-014	0.03084	0.00	3.85	3.85
D0313	WEST END DRAIN	CH4	14-31-206-002	0.01798	0.00	2.25	2.25
D0313	WEST END DRAIN	CH4	14-31-208-003	0.02708	0.00	3.39	3.39
D0313	WEST END DRAIN	CH4	14-31-206-005	0.01962	0.00	2.45	2.45
D0313	WEST END DRAIN	CH4	14-31-153-021	0.01443	0.00	1.80	1.80
D0313	WEST END DRAIN	CH4	14-31-153-023	0.01443	0.00	1.80	1.80
D0313	WEST END DRAIN	CH4	14-31-153-024	0.01443	0.00	1.80	1.80
D0313	WEST END DRAIN	CH4	14-31-180-008	0.04849	0.00	6.06	6.06
D0313	WEST END DRAIN	CH4	14-31-181-003	0.01981	0.00	2.48	2.48
D0313	WEST END DRAIN	CH4	14-31-153-018	0.01443	0.00	1.80	1.80

OAKLAND COUNTY WATER RESOURCES COMMISSIONER
 2023 DRAIN AND LAKE LEVEL ASSESSMENT ROLLS
 DETAIL PARCELS BY COMMUNITY REPORT CVT PONTIAC

SAD	SAD NAME	CHAP	PIN	PERCENT	ATLARGE	PROPERTY	TOTAL
D0313	WEST END DRAIN	CH4	14-31-180-013	0.01502	0.00	1.88	1.88
D0313	WEST END DRAIN	CH4	14-31-180-014	0.01568	0.00	1.96	1.96
D0313	WEST END DRAIN	CH4	14-31-153-026	0.01443	0.00	1.80	1.80
D0313	WEST END DRAIN	CH4	14-31-180-009	0.02078	0.00	2.60	2.60
D0313	WEST END DRAIN	CH4	14-31-154-005	0.01443	0.00	1.80	1.80
D0313	WEST END DRAIN	CH4	14-31-181-004	0.02259	0.00	2.82	2.82
D0313	WEST END DRAIN	CH4	14-31-206-022	0.01379	0.00	1.72	1.72
D0313	WEST END DRAIN	CH4	14-31-207-005	0.01787	0.00	2.23	2.23
D0313	WEST END DRAIN	CH4	14-31-208-016	0.02760	0.00	3.45	3.45
D0313	WEST END DRAIN	CH4	14-31-180-016	0.01725	0.00	2.16	2.16
D0313	WEST END DRAIN	CH4	14-31-208-004	0.02549	0.00	3.19	3.19
D0313	WEST END DRAIN	CH4	14-31-208-005	0.02333	0.00	2.92	2.92
D0313	WEST END DRAIN	CH4	14-31-180-019	0.01485	0.00	1.86	1.86
D0313	WEST END DRAIN	CH4	14-31-206-019	0.01969	0.00	2.46	2.46
D0313	WEST END DRAIN	CH4	14-31-206-020	0.01888	0.00	2.36	2.36
D0313	WEST END DRAIN	CH4	14-31-153-027	0.01443	0.00	1.80	1.80
D0313	WEST END DRAIN	CH4	14-31-153-028	0.02965	0.00	3.71	3.71
D0313	WEST END DRAIN	CH4	14-31-206-004	0.01617	0.00	2.02	2.02
D0313	WEST END DRAIN	CH4	14-31-180-021	0.02712	0.00	3.39	3.39
D0313	WEST END DRAIN	CH4	14-31-154-004	0.01443	0.00	1.80	1.80
D0313	WEST END DRAIN	CH4	14-31-180-007	0.04540	0.00	5.68	5.68
D0313	WEST END DRAIN	CH4	14-31-154-007	0.01443	0.00	1.80	1.80
D0313	WEST END DRAIN	CH4	14-31-154-012	0.01443	0.00	1.80	1.80
D0313	WEST END DRAIN	CH4	14-31-154-015	0.07101	0.00	8.88	8.88
D0313	WEST END DRAIN	CH4	14-31-180-025	0.03035	0.00	3.79	3.79
D0313	WEST END DRAIN	CH4	14-31-180-020	0.03090	0.00	3.86	3.86
D0313	WEST END DRAIN	CH4	14-31-180-022	0.01361	0.00	1.70	1.70
D0313	WEST END DRAIN	CH4	14-31-180-024	0.00954	0.00	1.19	1.19
D0313	WEST END DRAIN	CH4	14-31-180-006	0.01539	0.00	1.92	1.92
D0313	WEST END DRAIN	CH4	14-31-208-023	0.02359	0.00	2.95	2.95
D0313	WEST END DRAIN	CH4	14-31-206-033	0.01907	0.00	2.38	2.38

OAKLAND COUNTY WATER RESOURCES COMMISSIONER
 2023 DRAIN AND LAKE LEVEL ASSESSMENT ROLLS
 DETAIL PARCELS BY COMMUNITY REPORT CVT PONTIAC

SAD	SAD NAME	CHAP	PIN	PERCENT	ATLARGE	PROPERTY	TOTAL
D0313	WEST END DRAIN	CH4	14-31-151-025	0.02020	0.00	2.52	2.52
D0313	WEST END DRAIN	CH4	14-31-151-026	0.01845	0.00	2.31	2.31
D0313	WEST END DRAIN	CH4	14-31-233-014	0.02498	0.00	3.12	3.12
D0313	WEST END DRAIN	CH4	14-31-252-001	0.01615	0.00	2.02	2.02
D0313	WEST END DRAIN	CH4	14-31-253-002	0.01840	0.00	2.30	2.30
D0313	WEST END DRAIN	CH4	14-31-254-015	0.02181	0.00	2.73	2.73
D0313	WEST END DRAIN	CH4	14-31-252-002	0.01991	0.00	2.49	2.49
D0313	WEST END DRAIN	CH4	14-31-152-001	0.03011	0.00	3.76	3.76
D0313	WEST END DRAIN	CH4	14-31-180-005	0.01477	0.00	1.85	1.85
D0313	WEST END DRAIN	CH4	14-31-206-016	0.02452	0.00	3.07	3.07
D0313	WEST END DRAIN	CH4	14-31-233-011	0.03309	0.00	4.14	4.14
D0313	WEST END DRAIN	CH4	14-31-206-018	0.01828	0.00	2.29	2.29
D0313	WEST END DRAIN	CH4	14-31-254-002	0.01425	0.00	1.78	1.78
D0313	WEST END DRAIN	CH4	14-31-252-014	0.01496	0.00	1.87	1.87
D0313	WEST END DRAIN	CH4	14-31-253-016	0.00735	0.00	0.92	0.92
D0313	WEST END DRAIN	CH4	14-31-233-013	0.01886	0.00	2.36	2.36
D0313	WEST END DRAIN	CH4	14-31-254-014	0.02165	0.00	2.71	2.71
D0313	WEST END DRAIN	CH4	14-31-151-022	0.01589	0.00	1.99	1.99
D0313	WEST END DRAIN	CH4	14-31-233-015	0.02870	0.00	3.59	3.59
D0313	WEST END DRAIN	CH4	14-31-151-024	0.01903	0.00	2.38	2.38
D0313	WEST END DRAIN	CH4	14-31-253-003	0.02619	0.00	3.27	3.27
D0313	WEST END DRAIN	CH4	14-31-151-027	0.01596	0.00	2.00	2.00
D0313	WEST END DRAIN	CH4	14-31-253-014	0.02352	0.00	2.94	2.94
D0313	WEST END DRAIN	CH4	14-31-253-001	0.02926	0.00	3.66	3.66
D0313	WEST END DRAIN	CH4	14-31-252-017	0.01772	0.00	2.22	2.22
D0313	WEST END DRAIN	CH4	14-31-152-002	0.01484	0.00	1.86	1.86
D0313	WEST END DRAIN	CH4	14-31-254-016	0.02562	0.00	3.20	3.20
D0313	WEST END DRAIN	CH4	14-31-151-033	0.01813	0.00	2.27	2.27
D0313	WEST END DRAIN	CH4	14-31-252-006	0.01826	0.00	2.28	2.28
D0313	WEST END DRAIN	CH4	14-31-151-030	0.01686	0.00	2.11	2.11
D0313	WEST END DRAIN	CH4	14-31-126-025	0.01766	0.00	2.21	2.21

OAKLAND COUNTY WATER RESOURCES COMMISSIONER
 2023 DRAIN AND LAKE LEVEL ASSESSMENT ROLLS
 DETAIL PARCELS BY COMMUNITY REPORT CVT PONTIAC

SAD	SAD NAME	CHAP	PIN	PERCENT	ATLARGE	PROPERTY	TOTAL
D0313	WEST END DRAIN	CH4	14-30-301-004	0.01206	0.00	1.51	1.51
D0313	WEST END DRAIN	CH4	14-30-301-005	0.01359	0.00	1.70	1.70
D0313	WEST END DRAIN	CH4	14-30-301-006	0.01702	0.00	2.13	2.13
D0313	WEST END DRAIN	CH4	14-30-301-007	0.01351	0.00	1.69	1.69
D0313	WEST END DRAIN	CH4	14-30-301-008	0.00623	0.00	0.78	0.78
D0313	WEST END DRAIN	CH4	14-30-301-009	0.01555	0.00	1.94	1.94
D0313	WEST END DRAIN	CH4	14-30-301-010	0.01581	0.00	1.98	1.98
D0313	WEST END DRAIN	CH4	14-30-301-011	0.01427	0.00	1.78	1.78
D0313	WEST END DRAIN	CH4	14-30-301-012	0.01354	0.00	1.69	1.69
D0313	WEST END DRAIN	CH4	14-30-301-015	0.02191	0.00	2.74	2.74
D0313	WEST END DRAIN	CH4	14-30-301-016	0.01615	0.00	2.02	2.02
D0313	WEST END DRAIN	CH4	14-30-301-017	0.01574	0.00	1.97	1.97
D0313	WEST END DRAIN	CH4	14-30-301-018	0.01497	0.00	1.87	1.87
D0313	WEST END DRAIN	CH4	14-30-301-019	0.00598	0.00	0.75	0.75
D0313	WEST END DRAIN	CH4	14-30-301-020	0.01296	0.00	1.62	1.62
D0313	WEST END DRAIN	CH4	14-30-301-021	0.01596	0.00	2.00	2.00
D0313	WEST END DRAIN	CH4	14-30-301-022	0.01167	0.00	1.46	1.46
D0313	WEST END DRAIN	CH4	14-30-301-023	0.01592	0.00	1.99	1.99
D0313	WEST END DRAIN	CH4	14-30-301-024	0.01281	0.00	1.60	1.60
D0313	WEST END DRAIN	CH4	14-30-301-025	0.01765	0.00	2.21	2.21
D0313	WEST END DRAIN	CH4	14-30-301-026	0.01673	0.00	2.09	2.09
D0313	WEST END DRAIN	CH4	14-30-301-027	0.01561	0.00	1.95	1.95
D0313	WEST END DRAIN	CH4	14-30-301-028	0.01266	0.00	1.58	1.58
D0313	WEST END DRAIN	CH4	14-30-301-029	0.01546	0.00	1.93	1.93
D0313	WEST END DRAIN	CH4	14-30-301-030	0.01054	0.00	1.32	1.32
D0313	WEST END DRAIN	CH4	14-30-301-031	0.01237	0.00	1.55	1.55
D0313	WEST END DRAIN	CH4	14-30-301-032	0.01205	0.00	1.51	1.51
D0313	WEST END DRAIN	CH4	14-30-301-033	0.01107	0.00	1.38	1.38
D0313	WEST END DRAIN	CH4	14-30-301-034	0.01877	0.00	2.35	2.35
D0313	WEST END DRAIN	CH4	14-30-301-035	0.00698	0.00	0.87	0.87
D0313	WEST END DRAIN	CH4	14-30-301-036	0.01528	0.00	1.91	1.91

OAKLAND COUNTY WATER RESOURCES COMMISSIONER
 2023 DRAIN AND LAKE LEVEL ASSESSMENT ROLLS
 DETAIL PARCELS BY COMMUNITY REPORT CVT PONTIAC

SAD	SAD NAME	CHAP	PIN	PERCENT	ATLARGE	PROPERTY	TOTAL
D0313	WEST END DRAIN	CH4	14-30-301-037	0.05039	0.00	6.30	6.30
D0313	WEST END DRAIN	CH4	14-30-301-041	0.05276	0.00	6.60	6.60
D0313	WEST END DRAIN	CH4	14-30-302-001	0.01666	0.00	2.08	2.08
D0313	WEST END DRAIN	CH4	14-30-302-002	0.01618	0.00	2.02	2.02
D0313	WEST END DRAIN	CH4	14-30-302-003	0.01421	0.00	1.78	1.78
D0313	WEST END DRAIN	CH4	14-30-302-004	0.01845	0.00	2.31	2.31
D0313	WEST END DRAIN	CH4	14-30-302-005	0.01683	0.00	2.10	2.10
D0313	WEST END DRAIN	CH4	14-30-302-006	0.01334	0.00	1.67	1.67
D0313	WEST END DRAIN	CH4	14-30-302-007	0.01859	0.00	2.32	2.32
D0313	WEST END DRAIN	CH4	14-30-302-008	0.00594	0.00	0.74	0.74
D0313	WEST END DRAIN	CH4	14-30-302-009	0.01434	0.00	1.79	1.79
D0313	WEST END DRAIN	CH4	14-30-302-010	0.01733	0.00	2.17	2.17
D0313	WEST END DRAIN	CH4	14-30-302-011	0.01844	0.00	2.31	2.31
D0313	WEST END DRAIN	CH4	14-30-302-012	0.01227	0.00	1.53	1.53
D0313	WEST END DRAIN	CH4	14-30-302-013	0.01825	0.00	2.28	2.28
D0313	WEST END DRAIN	CH4	14-30-302-014	0.02108	0.00	2.64	2.64
D0313	WEST END DRAIN	CH4	14-30-302-015	0.01283	0.00	1.60	1.60
D0313	WEST END DRAIN	CH4	14-30-302-016	0.01626	0.00	2.03	2.03
D0313	WEST END DRAIN	CH4	14-30-302-017	0.01371	0.00	1.71	1.71
D0313	WEST END DRAIN	CH4	14-30-302-018	0.02233	0.00	2.79	2.79
D0313	WEST END DRAIN	CH4	14-30-302-019	0.01680	0.00	2.10	2.10
D0313	WEST END DRAIN	CH4	14-30-302-020	0.01477	0.00	1.85	1.85
D0313	WEST END DRAIN	CH4	14-30-302-021	0.01574	0.00	1.97	1.97
D0313	WEST END DRAIN	CH4	14-30-302-022	0.01929	0.00	2.41	2.41
D0313	WEST END DRAIN	CH4	14-30-302-023	0.01189	0.00	1.49	1.49
D0313	WEST END DRAIN	CH4	14-30-302-024	0.01607	0.00	2.01	2.01
D0313	WEST END DRAIN	CH4	14-30-302-025	0.01859	0.00	2.32	2.32
D0313	WEST END DRAIN	CH4	14-30-302-026	0.02029	0.00	2.54	2.54
D0313	WEST END DRAIN	CH4	14-30-302-027	0.01384	0.00	1.73	1.73
D0313	WEST END DRAIN	CH4	14-30-302-028	0.01628	0.00	2.04	2.04
D0313	WEST END DRAIN	CH4	14-30-302-029	0.01675	0.00	2.09	2.09

OAKLAND COUNTY WATER RESOURCES COMMISSIONER
 2023 DRAIN AND LAKE LEVEL ASSESSMENT ROLLS
 DETAIL PARCELS BY COMMUNITY REPORT CVT PONTIAC

SAD	SAD NAME	CHAP	PIN	PERCENT	ATLARGE	PROPERTY	TOTAL
D0313	WEST END DRAIN	CH4	14-30-302-030	0.01411	0.00	1.76	1.76
D0313	WEST END DRAIN	CH4	14-30-302-031	0.01259	0.00	1.57	1.57
D0313	WEST END DRAIN	CH4	14-30-302-032	0.01373	0.00	1.72	1.72
D0313	WEST END DRAIN	CH4	14-30-302-033	0.01794	0.00	2.24	2.24
D0313	WEST END DRAIN	CH4	14-30-302-034	0.01002	0.00	1.25	1.25
D0313	WEST END DRAIN	CH4	14-30-302-035	0.00568	0.00	0.71	0.71
D0313	WEST END DRAIN	CH4	14-30-302-036	0.01566	0.00	1.96	1.96
D0313	WEST END DRAIN	CH4	14-30-302-037	0.01326	0.00	1.66	1.66
D0313	WEST END DRAIN	CH4	14-30-302-038	0.01895	0.00	2.37	2.37
D0313	WEST END DRAIN	CH4	14-30-303-001	0.01346	0.00	1.68	1.68
D0313	WEST END DRAIN	CH4	14-30-303-002	0.01185	0.00	1.48	1.48
D0313	WEST END DRAIN	CH4	14-30-303-003	0.00959	0.00	1.20	1.20
D0313	WEST END DRAIN	CH4	14-30-303-004	0.01039	0.00	1.30	1.30
D0313	WEST END DRAIN	CH4	14-30-303-005	0.03320	0.00	4.15	4.15
D0313	WEST END DRAIN	CH4	14-30-303-006	0.00475	0.00	0.59	0.59
D0313	WEST END DRAIN	CH4	14-30-303-007	0.01277	0.00	1.60	1.60
D0313	WEST END DRAIN	CH4	14-30-303-008	0.01003	0.00	1.25	1.25
D0313	WEST END DRAIN	CH4	14-30-303-009	0.01742	0.00	2.18	2.18
D0313	WEST END DRAIN	CH4	14-30-303-010	0.01506	0.00	1.88	1.88
D0313	WEST END DRAIN	CH4	14-30-303-011	0.01104	0.00	1.38	1.38
D0313	WEST END DRAIN	CH4	14-30-303-012	0.00677	0.00	0.85	0.85
D0313	WEST END DRAIN	CH4	14-30-326-001	0.01400	0.00	1.75	1.75
D0313	WEST END DRAIN	CH4	14-30-326-002	0.01321	0.00	1.65	1.65
D0313	WEST END DRAIN	CH4	14-30-326-003	0.00843	0.00	1.05	1.05
D0313	WEST END DRAIN	CH4	14-30-326-004	0.00969	0.00	1.21	1.21
D0313	WEST END DRAIN	CH4	14-30-326-005	0.01024	0.00	1.28	1.28
D0313	WEST END DRAIN	CH4	14-30-326-006	0.01340	0.00	1.67	1.67
D0313	WEST END DRAIN	CH4	14-30-326-007	0.01610	0.00	2.01	2.01
D0313	WEST END DRAIN	CH4	14-30-326-008	0.01594	0.00	1.99	1.99
D0313	WEST END DRAIN	CH4	14-30-326-009	0.01809	0.00	2.26	2.26
D0313	WEST END DRAIN	CH4	14-30-326-010	0.01727	0.00	2.16	2.16

OAKLAND COUNTY WATER RESOURCES COMMISSIONER
 2023 DRAIN AND LAKE LEVEL ASSESSMENT ROLLS
 DETAIL PARCELS BY COMMUNITY REPORT CVT PONTIAC

SAD	SAD NAME	CHAP	PIN	PERCENT	ATLARGE	PROPERTY	TOTAL
D0313	WEST END DRAIN	CH4	14-30-326-011	0.01975	0.00	2.47	2.47
D0313	WEST END DRAIN	CH4	14-30-326-012	0.01829	0.00	2.29	2.29
D0313	WEST END DRAIN	CH4	14-30-326-013	0.01830	0.00	2.29	2.29
D0313	WEST END DRAIN	CH4	14-30-326-014	0.01960	0.00	2.45	2.45
D0313	WEST END DRAIN	CH4	14-30-326-015	0.01627	0.00	2.03	2.03
D0313	WEST END DRAIN	CH4	14-30-326-016	0.01723	0.00	2.15	2.15
D0313	WEST END DRAIN	CH4	14-30-326-017	0.02256	0.00	2.82	2.82
D0313	WEST END DRAIN	CH4	14-30-326-018	0.01679	0.00	2.10	2.10
D0313	WEST END DRAIN	CH4	14-30-326-019	0.01783	0.00	2.23	2.23
D0313	WEST END DRAIN	CH4	14-30-326-020	0.01089	0.00	1.36	1.36
D0313	WEST END DRAIN	CH4	14-30-326-021	0.02004	0.00	2.50	2.50
D0313	WEST END DRAIN	CH4	14-30-326-022	0.01105	0.00	1.38	1.38
D0313	WEST END DRAIN	CH4	14-30-326-023	0.00883	0.00	1.10	1.10
D0313	WEST END DRAIN	CH4	14-30-326-024	0.01210	0.00	1.51	1.51
D0313	WEST END DRAIN	CH4	14-30-326-025	0.01705	0.00	2.13	2.13
D0313	WEST END DRAIN	CH4	14-30-326-026	0.01139	0.00	1.42	1.42
D0313	WEST END DRAIN	CH4	14-30-326-027	0.01436	0.00	1.80	1.80
D0313	WEST END DRAIN	CH4	14-30-326-028	0.01397	0.00	1.75	1.75
D0313	WEST END DRAIN	CH4	14-30-326-029	0.00672	0.00	0.84	0.84
D0313	WEST END DRAIN	CH4	14-30-326-030	0.01471	0.00	1.84	1.84
D0313	WEST END DRAIN	CH4	14-30-326-031	0.01009	0.00	1.26	1.26
D0313	WEST END DRAIN	CH4	14-30-326-032	0.01516	0.00	1.90	1.90
D0313	WEST END DRAIN	CH4	14-30-326-033	0.00973	0.00	1.22	1.22
D0313	WEST END DRAIN	CH4	14-30-326-034	0.01593	0.00	1.99	1.99
D0313	WEST END DRAIN	CH4	14-30-326-035	0.01650	0.00	2.06	2.06
D0313	WEST END DRAIN	CH4	14-30-326-036	0.01777	0.00	2.22	2.22
D0313	WEST END DRAIN	CH4	14-30-326-037	0.01402	0.00	1.75	1.75
D0313	WEST END DRAIN	CH4	14-30-326-038	0.01767	0.00	2.21	2.21
D0313	WEST END DRAIN	CH4	14-30-326-039	0.01160	0.00	1.45	1.45
D0313	WEST END DRAIN	CH4	14-30-326-040	0.01475	0.00	1.84	1.84
D0313	WEST END DRAIN	CH4	14-30-326-041	0.01609	0.00	2.01	2.01

OAKLAND COUNTY WATER RESOURCES COMMISSIONER
 2023 DRAIN AND LAKE LEVEL ASSESSMENT ROLLS
 DETAIL PARCELS BY COMMUNITY REPORT CVT PONTIAC

SAD	SAD NAME	CHAP	PIN	PERCENT	ATLARGE	PROPERTY	TOTAL
D0313	WEST END DRAIN	CH4	14-30-326-042	0.01467	0.00	1.83	1.83
D0313	WEST END DRAIN	CH4	14-30-326-043	0.01720	0.00	2.15	2.15
D0313	WEST END DRAIN	CH4	14-30-327-001	0.01349	0.00	1.69	1.69
D0313	WEST END DRAIN	CH4	14-30-327-002	0.01349	0.00	1.69	1.69
D0313	WEST END DRAIN	CH4	14-30-327-003	0.01349	0.00	1.69	1.69
D0313	WEST END DRAIN	CH4	14-30-327-004	0.01349	0.00	1.69	1.69
D0313	WEST END DRAIN	CH4	14-30-327-005	0.00402	0.00	0.50	0.50
D0313	WEST END DRAIN	CH4	14-30-327-006	0.01502	0.00	1.88	1.88
D0313	WEST END DRAIN	CH4	14-30-327-007	0.01403	0.00	1.75	1.75
D0313	WEST END DRAIN	CH4	14-30-327-008	0.01403	0.00	1.75	1.75
D0313	WEST END DRAIN	CH4	14-30-327-009	0.01403	0.00	1.75	1.75
D0313	WEST END DRAIN	CH4	14-30-327-010	0.01403	0.00	1.75	1.75
D0313	WEST END DRAIN	CH4	14-30-327-011	0.01112	0.00	1.39	1.39
D0313	WEST END DRAIN	CH4	14-30-327-012	0.00989	0.00	1.24	1.24
D0313	WEST END DRAIN	CH4	14-30-327-016	0.01417	0.00	1.77	1.77
D0313	WEST END DRAIN	CH4	14-30-327-017	0.00904	0.00	1.13	1.13
D0313	WEST END DRAIN	CH4	14-30-327-018	0.01882	0.00	2.35	2.35
D0313	WEST END DRAIN	CH4	14-30-327-019	0.01319	0.00	1.65	1.65
D0313	WEST END DRAIN	CH4	14-30-327-020	0.01517	0.00	1.90	1.90
D0313	WEST END DRAIN	CH4	14-30-327-021	0.00956	0.00	1.20	1.20
D0313	WEST END DRAIN	CH4	14-30-327-022	0.01385	0.00	1.73	1.73
D0313	WEST END DRAIN	CH4	14-30-327-024	0.02013	0.00	2.52	2.52
D0313	WEST END DRAIN	CH4	14-30-327-025	0.01473	0.00	1.84	1.84
D0313	WEST END DRAIN	CH4	14-30-328-001	0.01648	0.00	2.06	2.06
D0313	WEST END DRAIN	CH4	14-30-328-002	0.01247	0.00	1.56	1.56
D0313	WEST END DRAIN	CH4	14-30-328-003	0.01130	0.00	1.41	1.41
D0313	WEST END DRAIN	CH4	14-30-328-004	0.01352	0.00	1.69	1.69
D0313	WEST END DRAIN	CH4	14-30-328-005	0.01248	0.00	1.56	1.56
D0313	WEST END DRAIN	CH4	14-30-328-006	0.01637	0.00	2.05	2.05
D0313	WEST END DRAIN	CH4	14-30-328-007	0.01431	0.00	1.79	1.79
D0313	WEST END DRAIN	CH4	14-30-328-008	0.01267	0.00	1.58	1.58

OAKLAND COUNTY WATER RESOURCES COMMISSIONER
 2023 DRAIN AND LAKE LEVEL ASSESSMENT ROLLS
 DETAIL PARCELS BY COMMUNITY REPORT CVT PONTIAC

SAD	SAD NAME	CHAP	PIN	PERCENT	ATLARGE	PROPERTY	TOTAL
D0313	WEST END DRAIN	CH4	14-30-328-009	0.01853	0.00	2.32	2.32
D0313	WEST END DRAIN	CH4	14-30-328-010	0.01496	0.00	1.87	1.87
D0313	WEST END DRAIN	CH4	14-30-328-011	0.01849	0.00	2.31	2.31
D0313	WEST END DRAIN	CH4	14-30-328-012	0.01616	0.00	2.02	2.02
D0313	WEST END DRAIN	CH4	14-30-328-013	0.01971	0.00	2.46	2.46
D0313	WEST END DRAIN	CH4	14-30-328-014	0.01633	0.00	2.04	2.04
D0313	WEST END DRAIN	CH4	14-30-328-015	0.00703	0.00	0.88	0.88
D0313	WEST END DRAIN	CH4	14-30-328-016	0.01512	0.00	1.89	1.89
D0313	WEST END DRAIN	CH4	14-30-328-019	0.02043	0.00	2.55	2.55
D0313	WEST END DRAIN	CH4	14-30-328-020	0.02357	0.00	2.95	2.95
D0313	WEST END DRAIN	CH4	14-30-328-021	0.01570	0.00	1.96	1.96
D0313	WEST END DRAIN	CH4	14-30-328-022	0.02520	0.00	3.15	3.15
D0313	WEST END DRAIN	CH4	14-30-328-023	0.01735	0.00	2.17	2.17
D0313	WEST END DRAIN	CH4	14-30-328-024	0.01461	0.00	1.83	1.83
D0313	WEST END DRAIN	CH4	14-30-328-025	0.01495	0.00	1.87	1.87
D0313	WEST END DRAIN	CH4	14-30-328-026	0.01477	0.00	1.85	1.85
D0313	WEST END DRAIN	CH4	14-30-328-027	0.01664	0.00	2.08	2.08
D0313	WEST END DRAIN	CH4	14-30-328-028	0.01722	0.00	2.15	2.15
D0313	WEST END DRAIN	CH4	14-30-328-029	0.01622	0.00	2.03	2.03
D0313	WEST END DRAIN	CH4	14-30-328-030	0.01519	0.00	1.90	1.90
D0313	WEST END DRAIN	CH4	14-30-328-031	0.01806	0.00	2.26	2.26
D0313	WEST END DRAIN	CH4	14-30-328-032	0.01627	0.00	2.03	2.03
D0313	WEST END DRAIN	CH4	14-30-328-033	0.01844	0.00	2.31	2.31
D0313	WEST END DRAIN	CH4	14-30-328-034	0.01370	0.00	1.71	1.71
D0313	WEST END DRAIN	CH4	14-30-328-035	0.01880	0.00	2.35	2.35
D0313	WEST END DRAIN	CH4	14-30-328-036	0.01979	0.00	2.47	2.47
D0313	WEST END DRAIN	CH4	14-30-328-037	0.01753	0.00	2.19	2.19
D0313	WEST END DRAIN	CH4	14-30-328-038	0.01718	0.00	2.15	2.15
D0313	WEST END DRAIN	CH4	14-30-328-039	0.01841	0.00	2.30	2.30
D0313	WEST END DRAIN	CH4	14-30-328-040	0.01847	0.00	2.31	2.31
D0313	WEST END DRAIN	CH4	14-30-328-041	0.02372	0.00	2.97	2.97

OAKLAND COUNTY WATER RESOURCES COMMISSIONER
 2023 DRAIN AND LAKE LEVEL ASSESSMENT ROLLS
 DETAIL PARCELS BY COMMUNITY REPORT CVT PONTIAC

SAD	SAD NAME	CHAP	PIN	PERCENT	ATLARGE	PROPERTY	TOTAL
D0313	WEST END DRAIN	CH4	14-30-328-042	0.01659	0.00	2.07	2.07
D0313	WEST END DRAIN	CH4	14-30-328-043	0.02041	0.00	2.55	2.55
D0313	WEST END DRAIN	CH4	14-30-329-001	0.01776	0.00	2.22	2.22
D0313	WEST END DRAIN	CH4	14-30-329-002	0.01453	0.00	1.82	1.82
D0313	WEST END DRAIN	CH4	14-30-329-003	0.01392	0.00	1.74	1.74
D0313	WEST END DRAIN	CH4	14-30-329-004	0.01785	0.00	2.23	2.23
D0313	WEST END DRAIN	CH4	14-30-329-005	0.01450	0.00	1.81	1.81
D0313	WEST END DRAIN	CH4	14-30-329-006	0.01816	0.00	2.27	2.27
D0313	WEST END DRAIN	CH4	14-30-329-007	0.01714	0.00	2.14	2.14
D0313	WEST END DRAIN	CH4	14-30-329-008	0.01367	0.00	1.71	1.71
D0313	WEST END DRAIN	CH4	14-30-329-009	0.01418	0.00	1.77	1.77
D0313	WEST END DRAIN	CH4	14-30-329-010	0.01872	0.00	2.34	2.34
D0313	WEST END DRAIN	CH4	14-30-329-011	0.02191	0.00	2.74	2.74
D0313	WEST END DRAIN	CH4	14-30-329-012	0.02168	0.00	2.71	2.71
D0313	WEST END DRAIN	CH4	14-30-329-013	0.02221	0.00	2.78	2.78
D0313	WEST END DRAIN	CH4	14-30-329-014	0.01608	0.00	2.01	2.01
D0313	WEST END DRAIN	CH4	14-30-329-015	0.01818	0.00	2.27	2.27
D0313	WEST END DRAIN	CH4	14-30-329-016	0.02187	0.00	2.73	2.73
D0313	WEST END DRAIN	CH4	14-30-329-017	0.02205	0.00	2.76	2.76
D0313	WEST END DRAIN	CH4	14-30-329-018	0.01788	0.00	2.24	2.24
D0313	WEST END DRAIN	CH4	14-30-330-001	0.01769	0.00	2.21	2.21
D0313	WEST END DRAIN	CH4	14-30-330-002	0.00384	0.00	0.48	0.48
D0313	WEST END DRAIN	CH4	14-30-330-003	0.01969	0.00	2.46	2.46
D0313	WEST END DRAIN	CH4	14-30-330-004	0.01652	0.00	2.07	2.07
D0313	WEST END DRAIN	CH4	14-30-330-005	0.01959	0.00	2.45	2.45
D0313	WEST END DRAIN	CH4	14-30-330-006	0.01579	0.00	1.97	1.97
D0313	WEST END DRAIN	CH4	14-30-330-007	0.01655	0.00	2.07	2.07
D0313	WEST END DRAIN	CH4	14-30-330-008	0.01944	0.00	2.43	2.43
D0313	WEST END DRAIN	CH4	14-30-330-009	0.01347	0.00	1.68	1.68
D0313	WEST END DRAIN	CH4	14-30-330-010	0.01415	0.00	1.77	1.77
D0313	WEST END DRAIN	CH4	14-30-330-011	0.01615	0.00	2.02	2.02

OAKLAND COUNTY WATER RESOURCES COMMISSIONER
 2023 DRAIN AND LAKE LEVEL ASSESSMENT ROLLS
 DETAIL PARCELS BY COMMUNITY REPORT CVT PONTIAC

SAD	SAD NAME	CHAP	PIN	PERCENT	ATLARGE	PROPERTY	TOTAL
D0313	WEST END DRAIN	CH4	14-30-330-012	0.01336	0.00	1.67	1.67
D0313	WEST END DRAIN	CH4	14-30-330-013	0.01548	0.00	1.94	1.94
D0313	WEST END DRAIN	CH4	14-30-330-014	0.01485	0.00	1.86	1.86
D0313	WEST END DRAIN	CH4	14-30-330-015	0.01784	0.00	2.23	2.23
D0313	WEST END DRAIN	CH4	14-30-330-016	0.01522	0.00	1.90	1.90
D0313	WEST END DRAIN	CH4	14-30-330-017	0.01607	0.00	2.01	2.01
D0313	WEST END DRAIN	CH4	14-30-330-018	0.01790	0.00	2.24	2.24
D0313	WEST END DRAIN	CH4	14-30-330-019	0.01370	0.00	1.71	1.71
D0313	WEST END DRAIN	CH4	14-30-330-020	0.01887	0.00	2.36	2.36
D0313	WEST END DRAIN	CH4	14-30-330-024	0.01772	0.00	2.22	2.22
D0313	WEST END DRAIN	CH4	14-30-330-025	0.01796	0.00	2.25	2.25
D0313	WEST END DRAIN	CH4	14-30-330-026	0.01134	0.00	1.42	1.42
D0313	WEST END DRAIN	CH4	14-30-330-027	0.01268	0.00	1.59	1.59
D0313	WEST END DRAIN	CH4	14-30-330-028	0.01469	0.00	1.84	1.84
D0313	WEST END DRAIN	CH4	14-30-330-029	0.01779	0.00	2.22	2.22
D0313	WEST END DRAIN	CH4	14-30-330-030	0.00393	0.00	0.49	0.49
D0313	WEST END DRAIN	CH4	14-30-330-031	0.01889	0.00	2.36	2.36
D0313	WEST END DRAIN	CH4	14-30-330-032	0.01568	0.00	1.96	1.96
D0313	WEST END DRAIN	CH4	14-30-330-033	0.02139	0.00	2.67	2.67
D0313	WEST END DRAIN	CH4	14-30-330-034	0.01920	0.00	2.40	2.40
D0313	WEST END DRAIN	CH4	14-30-330-035	0.01980	0.00	2.48	2.48
D0313	WEST END DRAIN	CH4	14-30-330-038	0.01517	0.00	1.90	1.90
D0313	WEST END DRAIN	CH4	14-30-330-039	0.01742	0.00	2.18	2.18
D0313	WEST END DRAIN	CH4	14-30-330-040	0.01574	0.00	1.97	1.97
D0313	WEST END DRAIN	CH4	14-30-330-041	0.01438	0.00	1.80	1.80
D0313	WEST END DRAIN	CH4	14-30-330-042	0.01563	0.00	1.95	1.95
D0313	WEST END DRAIN	CH4	14-30-330-043	0.01034	0.00	1.29	1.29
D0313	WEST END DRAIN	CH4	14-30-330-044	0.01341	0.00	1.68	1.68
D0313	WEST END DRAIN	CH4	14-30-330-045	0.01155	0.00	1.44	1.44
D0313	WEST END DRAIN	CH4	14-30-330-046	0.01704	0.00	2.13	2.13
D0313	WEST END DRAIN	CH4	14-30-330-047	0.01914	0.00	2.39	2.39

OAKLAND COUNTY WATER RESOURCES COMMISSIONER
 2023 DRAIN AND LAKE LEVEL ASSESSMENT ROLLS
 DETAIL PARCELS BY COMMUNITY REPORT CVT PONTIAC

SAD	SAD NAME	CHAP	PIN	PERCENT	ATLARGE	PROPERTY	TOTAL
D0313	WEST END DRAIN	CH4	14-30-330-048	0.01688	0.00	2.11	2.11
D0313	WEST END DRAIN	CH4	14-30-330-049	0.01553	0.00	1.94	1.94
D0313	WEST END DRAIN	CH4	14-30-330-050	0.01526	0.00	1.91	1.91
D0313	WEST END DRAIN	CH4	14-30-330-051	0.01801	0.00	2.25	2.25
D0313	WEST END DRAIN	CH4	14-30-330-052	0.01675	0.00	2.09	2.09
D0313	WEST END DRAIN	CH4	14-30-330-053	0.01724	0.00	2.15	2.15
D0313	WEST END DRAIN	CH4	14-30-330-054	0.01543	0.00	1.93	1.93
D0313	WEST END DRAIN	CH4	14-30-330-055	0.03014	0.00	3.77	3.77
D0313	WEST END DRAIN	CH4	14-30-330-056	0.02751	0.00	3.44	3.44
D0313	WEST END DRAIN	CH4	14-30-331-001	0.01043	0.00	1.30	1.30
D0313	WEST END DRAIN	CH4	14-30-331-002	0.01844	0.00	2.30	2.30
D0313	WEST END DRAIN	CH4	14-30-331-003	0.01616	0.00	2.02	2.02
D0313	WEST END DRAIN	CH4	14-30-331-004	0.01793	0.00	2.24	2.24
D0313	WEST END DRAIN	CH4	14-30-331-005	0.01538	0.00	1.92	1.92
D0313	WEST END DRAIN	CH4	14-30-331-006	0.01677	0.00	2.10	2.10
D0313	WEST END DRAIN	CH4	14-30-331-007	0.01216	0.00	1.52	1.52
D0313	WEST END DRAIN	CH4	14-30-331-008	0.01630	0.00	2.04	2.04
D0313	WEST END DRAIN	CH4	14-30-332-001	0.01066	0.00	1.33	1.33
D0313	WEST END DRAIN	CH4	14-30-332-002	0.01149	0.00	1.44	1.44
D0313	WEST END DRAIN	CH4	14-30-332-003	0.01553	0.00	1.94	1.94
D0313	WEST END DRAIN	CH4	14-30-332-004	0.01352	0.00	1.69	1.69
D0313	WEST END DRAIN	CH4	14-30-332-005	0.01898	0.00	2.37	2.37
D0313	WEST END DRAIN	CH4	14-30-332-006	0.01629	0.00	2.04	2.04
D0313	WEST END DRAIN	CH4	14-30-332-007	0.01447	0.00	1.81	1.81
D0313	WEST END DRAIN	CH4	14-30-332-008	0.01903	0.00	2.38	2.38
D0313	WEST END DRAIN	CH4	14-30-332-009	0.01908	0.00	2.39	2.39
D0313	WEST END DRAIN	CH4	14-30-332-010	0.01895	0.00	2.37	2.37
D0313	WEST END DRAIN	CH4	14-30-332-013	0.03571	0.00	4.46	4.46
D0313	WEST END DRAIN	CH4	14-30-351-001	0.01207	0.00	1.51	1.51
D0313	WEST END DRAIN	CH4	14-30-351-002	0.01413	0.00	1.77	1.77
D0313	WEST END DRAIN	CH4	14-30-351-003	0.01247	0.00	1.56	1.56

OAKLAND COUNTY WATER RESOURCES COMMISSIONER
 2023 DRAIN AND LAKE LEVEL ASSESSMENT ROLLS
 DETAIL PARCELS BY COMMUNITY REPORT CVT PONTIAC

SAD	SAD NAME	CHAP	PIN	PERCENT	ATLARGE	PROPERTY	TOTAL
D0313	WEST END DRAIN	CH4	14-30-351-004	0.01589	0.00	1.99	1.99
D0313	WEST END DRAIN	CH4	14-30-351-005	0.01473	0.00	1.84	1.84
D0313	WEST END DRAIN	CH4	14-30-351-006	0.01406	0.00	1.76	1.76
D0313	WEST END DRAIN	CH4	14-30-351-007	0.01714	0.00	2.14	2.14
D0313	WEST END DRAIN	CH4	14-30-351-008	0.01613	0.00	2.02	2.02
D0313	WEST END DRAIN	CH4	14-30-351-009	0.01562	0.00	1.95	1.95
D0313	WEST END DRAIN	CH4	14-30-351-010	0.00345	0.00	0.43	0.43
D0313	WEST END DRAIN	CH4	14-30-351-011	0.01624	0.00	2.03	2.03
D0313	WEST END DRAIN	CH4	14-30-351-012	0.01045	0.00	1.31	1.31
D0313	WEST END DRAIN	CH4	14-30-351-017	0.01541	0.00	1.93	1.93
D0313	WEST END DRAIN	CH4	14-30-351-018	0.01777	0.00	2.22	2.22
D0313	WEST END DRAIN	CH4	14-30-351-019	0.01711	0.00	2.14	2.14
D0313	WEST END DRAIN	CH4	14-30-351-020	0.01842	0.00	2.30	2.30
D0313	WEST END DRAIN	CH4	14-30-351-021	0.01610	0.00	2.01	2.01
D0313	WEST END DRAIN	CH4	14-30-351-022	0.01586	0.00	1.98	1.98
D0313	WEST END DRAIN	CH4	14-30-351-023	0.02870	0.00	3.59	3.59
D0313	WEST END DRAIN	CH4	14-30-351-024	0.01706	0.00	2.13	2.13
D0313	WEST END DRAIN	CH4	14-30-351-025	0.01654	0.00	2.07	2.07
D0313	WEST END DRAIN	CH4	14-30-351-026	0.01686	0.00	2.11	2.11
D0313	WEST END DRAIN	CH4	14-30-351-027	0.01292	0.00	1.61	1.61
D0313	WEST END DRAIN	CH4	14-30-351-028	0.01495	0.00	1.87	1.87
D0313	WEST END DRAIN	CH4	14-30-351-029	0.01631	0.00	2.04	2.04
D0313	WEST END DRAIN	CH4	14-30-351-032	0.01770	0.00	2.21	2.21
D0313	WEST END DRAIN	CH4	14-30-351-034	0.01462	0.00	1.83	1.83
D0313	WEST END DRAIN	CH4	14-30-351-035	0.07232	0.00	9.04	9.04
D0313	WEST END DRAIN	CH4	14-30-351-036	0.02410	0.00	3.01	3.01
D0313	WEST END DRAIN	CH4	14-30-351-037	0.02630	0.00	3.29	3.29
D0313	WEST END DRAIN	CH4	14-30-351-039	0.05797	0.00	7.25	7.25
D0313	WEST END DRAIN	CH4	14-30-351-040	0.04215	0.00	5.27	5.27
D0313	WEST END DRAIN	CH4	14-30-352-001	0.01427	0.00	1.78	1.78
D0313	WEST END DRAIN	CH4	14-30-352-002	0.01408	0.00	1.76	1.76

OAKLAND COUNTY WATER RESOURCES COMMISSIONER
 2023 DRAIN AND LAKE LEVEL ASSESSMENT ROLLS
 DETAIL PARCELS BY COMMUNITY REPORT CVT PONTIAC

SAD	SAD NAME	CHAP	PIN	PERCENT	ATLARGE	PROPERTY	TOTAL
D0313	WEST END DRAIN	CH4	14-30-352-003	0.01590	0.00	1.99	1.99
D0313	WEST END DRAIN	CH4	14-30-352-004	0.01673	0.00	2.09	2.09
D0313	WEST END DRAIN	CH4	14-30-352-005	0.01516	0.00	1.89	1.89
D0313	WEST END DRAIN	CH4	14-30-352-008	0.01796	0.00	2.25	2.25
D0313	WEST END DRAIN	CH4	14-30-352-009	0.01703	0.00	2.13	2.13
D0313	WEST END DRAIN	CH4	14-30-352-010	0.01680	0.00	2.10	2.10
D0313	WEST END DRAIN	CH4	14-30-352-011	0.01474	0.00	1.84	1.84
D0313	WEST END DRAIN	CH4	14-30-352-012	0.01690	0.00	2.11	2.11
D0313	WEST END DRAIN	CH4	14-30-352-013	0.01738	0.00	2.17	2.17
D0313	WEST END DRAIN	CH4	14-30-352-014	0.01174	0.00	1.47	1.47
D0313	WEST END DRAIN	CH4	14-30-352-015	0.01718	0.00	2.15	2.15
D0313	WEST END DRAIN	CH4	14-30-352-016	0.00458	0.00	0.57	0.57
D0313	WEST END DRAIN	CH4	14-30-352-017	0.01700	0.00	2.13	2.13
D0313	WEST END DRAIN	CH4	14-30-352-018	0.01818	0.00	2.27	2.27
D0313	WEST END DRAIN	CH4	14-30-352-019	0.02262	0.00	2.83	2.83
D0313	WEST END DRAIN	CH4	14-30-352-020	0.10006	0.00	12.51	12.51
D0313	WEST END DRAIN	CH4	14-30-352-021	0.02030	0.00	2.54	2.54
D0313	WEST END DRAIN	CH4	14-30-352-022	0.02019	0.00	2.52	2.52
D0313	WEST END DRAIN	CH4	14-30-352-023	0.01581	0.00	1.98	1.98
D0313	WEST END DRAIN	CH4	14-30-352-024	0.02061	0.00	2.58	2.58
D0313	WEST END DRAIN	CH4	14-30-352-025	0.01618	0.00	2.02	2.02
D0313	WEST END DRAIN	CH4	14-30-352-026	0.01595	0.00	1.99	1.99
D0313	WEST END DRAIN	CH4	14-30-352-027	0.01910	0.00	2.39	2.39
D0313	WEST END DRAIN	CH4	14-30-352-028	0.01788	0.00	2.23	2.23
D0313	WEST END DRAIN	CH4	14-30-352-029	0.02019	0.00	2.52	2.52
D0313	WEST END DRAIN	CH4	14-30-352-030	0.00459	0.00	0.57	0.57
D0313	WEST END DRAIN	CH4	14-30-352-031	0.01845	0.00	2.31	2.31
D0313	WEST END DRAIN	CH4	14-30-352-032	0.02368	0.00	2.96	2.96
D0313	WEST END DRAIN	CH4	14-30-352-033	0.02163	0.00	2.70	2.70
D0313	WEST END DRAIN	CH4	14-30-352-034	0.00391	0.00	0.49	0.49
D0313	WEST END DRAIN	CH4	14-30-352-035	0.01694	0.00	2.12	2.12

OAKLAND COUNTY WATER RESOURCES COMMISSIONER
 2023 DRAIN AND LAKE LEVEL ASSESSMENT ROLLS
 DETAIL PARCELS BY COMMUNITY REPORT CVT PONTIAC

SAD	SAD NAME	CHAP	PIN	PERCENT	ATLARGE	PROPERTY	TOTAL
D0313	WEST END DRAIN	CH4	14-30-352-036	0.02034	0.00	2.54	2.54
D0313	WEST END DRAIN	CH4	14-30-352-037	0.00348	0.00	0.43	0.43
D0313	WEST END DRAIN	CH4	14-30-354-003	0.11698	0.00	14.62	14.62
D0313	WEST END DRAIN	CH4	14-30-354-004	0.02990	0.00	3.74	3.74
D0313	WEST END DRAIN	CH4	14-30-354-007	0.01414	0.00	1.77	1.77
D0313	WEST END DRAIN	CH4	14-30-354-012	0.00194	0.00	0.24	0.24
D0313	WEST END DRAIN	CH4	14-30-354-015	0.00201	0.00	0.25	0.25
D0313	WEST END DRAIN	CH4	14-30-354-017	0.00355	0.00	0.44	0.44
D0313	WEST END DRAIN	CH4	14-30-354-018	0.00239	0.00	0.30	0.30
D0313	WEST END DRAIN	CH4	14-30-354-022	0.01869	0.00	2.34	2.34
D0313	WEST END DRAIN	CH4	14-30-354-023	0.02209	0.00	2.76	2.76
D0313	WEST END DRAIN	CH4	14-30-354-024	0.02230	0.00	2.79	2.79
D0313	WEST END DRAIN	CH4	14-30-354-025	0.01686	0.00	2.11	2.11
D0313	WEST END DRAIN	CH4	14-30-354-026	0.02012	0.00	2.51	2.51
D0313	WEST END DRAIN	CH4	14-30-354-027	0.02005	0.00	2.51	2.51
D0313	WEST END DRAIN	CH4	14-30-354-028	0.01975	0.00	2.47	2.47
D0313	WEST END DRAIN	CH4	14-30-354-029	0.01445	0.00	1.81	1.81
D0313	WEST END DRAIN	CH4	14-30-354-030	0.01567	0.00	1.96	1.96
D0313	WEST END DRAIN	CH4	14-30-354-034	0.01841	0.00	2.30	2.30
D0313	WEST END DRAIN	CH4	14-30-354-036	0.02673	0.00	3.34	3.34
D0313	WEST END DRAIN	CH4	14-30-354-038	0.00235	0.00	0.29	0.29
D0313	WEST END DRAIN	CH4	14-30-354-040	0.00222	0.00	0.28	0.28
D0313	WEST END DRAIN	CH4	14-30-354-042	0.01988	0.00	2.49	2.49
D0313	WEST END DRAIN	CH4	14-30-354-044	0.01213	0.00	1.52	1.52
D0313	WEST END DRAIN	CH4	14-30-354-046	1.00020	0.00	125.03	125.03
D0313	WEST END DRAIN	CH4	14-30-354-048	0.04271	0.00	5.34	5.34
D0313	WEST END DRAIN	CH4	14-30-354-054	0.02484	0.00	3.10	3.10
D0313	WEST END DRAIN	CH4	14-30-354-055	0.01939	0.00	2.42	2.42
D0313	WEST END DRAIN	CH4	14-30-354-056	0.01902	0.00	2.38	2.38
D0313	WEST END DRAIN	CH4	14-30-376-001	0.02572	0.00	3.22	3.22
D0313	WEST END DRAIN	CH4	14-30-376-002	0.01532	0.00	1.92	1.92

OAKLAND COUNTY WATER RESOURCES COMMISSIONER
 2023 DRAIN AND LAKE LEVEL ASSESSMENT ROLLS
 DETAIL PARCELS BY COMMUNITY REPORT CVT PONTIAC

SAD	SAD NAME	CHAP	PIN	PERCENT	ATLARGE	PROPERTY	TOTAL
D0313	WEST END DRAIN	CH4	14-30-376-003	0.01452	0.00	1.82	1.82
D0313	WEST END DRAIN	CH4	14-30-376-004	0.01961	0.00	2.45	2.45
D0313	WEST END DRAIN	CH4	14-30-376-005	0.01568	0.00	1.96	1.96
D0313	WEST END DRAIN	CH4	14-30-376-006	0.02196	0.00	2.75	2.75
D0313	WEST END DRAIN	CH4	14-30-376-007	0.01762	0.00	2.20	2.20
D0313	WEST END DRAIN	CH4	14-30-376-008	0.01706	0.00	2.13	2.13
D0313	WEST END DRAIN	CH4	14-30-376-009	0.01949	0.00	2.44	2.44
D0313	WEST END DRAIN	CH4	14-30-376-010	0.01434	0.00	1.79	1.79
D0313	WEST END DRAIN	CH4	14-30-376-013	0.02516	0.00	3.15	3.15
D0313	WEST END DRAIN	CH4	14-30-376-014	0.03347	0.00	4.18	4.18
D0313	WEST END DRAIN	CH4	14-30-376-015	0.01391	0.00	1.74	1.74
D0313	WEST END DRAIN	CH4	14-30-376-016	0.01453	0.00	1.82	1.82
D0313	WEST END DRAIN	CH4	14-30-376-017	0.02067	0.00	2.58	2.58
D0313	WEST END DRAIN	CH4	14-30-376-018	0.01297	0.00	1.62	1.62
D0313	WEST END DRAIN	CH4	14-30-376-019	0.00869	0.00	1.09	1.09
D0313	WEST END DRAIN	CH4	14-30-376-020	0.01707	0.00	2.13	2.13
D0313	WEST END DRAIN	CH4	14-30-376-021	0.00404	0.00	0.51	0.51
D0313	WEST END DRAIN	CH4	14-30-376-022	0.03330	0.00	4.16	4.16
D0313	WEST END DRAIN	CH4	14-30-378-001	0.01348	0.00	1.68	1.68
D0313	WEST END DRAIN	CH4	14-30-378-002	0.01634	0.00	2.04	2.04
D0313	WEST END DRAIN	CH4	14-30-378-003	0.01298	0.00	1.62	1.62
D0313	WEST END DRAIN	CH4	14-30-378-004	0.01882	0.00	2.35	2.35
D0313	WEST END DRAIN	CH4	14-30-378-005	0.01679	0.00	2.10	2.10
D0313	WEST END DRAIN	CH4	14-30-378-006	0.01603	0.00	2.00	2.00
D0313	WEST END DRAIN	CH4	14-30-378-007	0.01856	0.00	2.32	2.32
D0313	WEST END DRAIN	CH4	14-30-378-008	0.01770	0.00	2.21	2.21
D0313	WEST END DRAIN	CH4	14-30-378-009	0.02054	0.00	2.57	2.57
D0313	WEST END DRAIN	CH4	14-30-378-012	0.02272	0.00	2.84	2.84
D0313	WEST END DRAIN	CH4	14-30-378-013	0.02926	0.00	3.66	3.66
D0313	WEST END DRAIN	CH4	14-30-378-014	0.01405	0.00	1.76	1.76
D0313	WEST END DRAIN	CH4	14-30-378-015	0.00927	0.00	1.16	1.16

OAKLAND COUNTY WATER RESOURCES COMMISSIONER
 2023 DRAIN AND LAKE LEVEL ASSESSMENT ROLLS
 DETAIL PARCELS BY COMMUNITY REPORT CVT PONTIAC

SAD	SAD NAME	CHAP	PIN	PERCENT	ATLARGE	PROPERTY	TOTAL
D0313	WEST END DRAIN	CH4	14-30-378-018	0.01752	0.00	2.19	2.19
D0313	WEST END DRAIN	CH4	14-30-378-019	0.01312	0.00	1.64	1.64
D0313	WEST END DRAIN	CH4	14-30-378-020	0.01702	0.00	2.13	2.13
D0313	WEST END DRAIN	CH4	14-30-378-021	0.01755	0.00	2.19	2.19
D0313	WEST END DRAIN	CH4	14-30-378-022	0.01984	0.00	2.48	2.48
D0313	WEST END DRAIN	CH4	14-30-379-001	0.01189	0.00	1.49	1.49
D0313	WEST END DRAIN	CH4	14-30-379-002	0.02012	0.00	2.52	2.52
D0313	WEST END DRAIN	CH4	14-30-379-003	0.01996	0.00	2.50	2.50
D0313	WEST END DRAIN	CH4	14-30-379-004	0.01806	0.00	2.26	2.26
D0313	WEST END DRAIN	CH4	14-30-379-005	0.02122	0.00	2.65	2.65
D0313	WEST END DRAIN	CH4	14-30-379-006	0.01653	0.00	2.07	2.07
D0313	WEST END DRAIN	CH4	14-30-379-007	0.01681	0.00	2.10	2.10
D0313	WEST END DRAIN	CH4	14-30-379-008	0.01650	0.00	2.06	2.06
D0313	WEST END DRAIN	CH4	14-30-379-009	0.01660	0.00	2.07	2.07
D0313	WEST END DRAIN	CH4	14-30-379-010	0.00585	0.00	0.73	0.73
D0313	WEST END DRAIN	CH4	14-30-379-011	0.01755	0.00	2.19	2.19
D0313	WEST END DRAIN	CH4	14-30-379-012	0.02115	0.00	2.64	2.64
D0313	WEST END DRAIN	CH4	14-30-379-013	0.01454	0.00	1.82	1.82
D0313	WEST END DRAIN	CH4	14-30-379-014	0.02209	0.00	2.76	2.76
D0313	WEST END DRAIN	CH4	14-30-379-015	0.01894	0.00	2.37	2.37
D0313	WEST END DRAIN	CH4	14-30-379-016	0.01768	0.00	2.21	2.21
D0313	WEST END DRAIN	CH4	14-30-379-017	0.01974	0.00	2.47	2.47
D0313	WEST END DRAIN	CH4	14-30-379-018	0.01806	0.00	2.26	2.26
D0313	WEST END DRAIN	CH4	14-30-379-019	0.01692	0.00	2.12	2.12
D0313	WEST END DRAIN	CH4	14-30-380-001	0.01484	0.00	1.86	1.86
D0313	WEST END DRAIN	CH4	14-30-380-002	0.01398	0.00	1.75	1.75
D0313	WEST END DRAIN	CH4	14-30-380-003	0.01409	0.00	1.76	1.76
D0313	WEST END DRAIN	CH4	14-30-380-004	0.01727	0.00	2.16	2.16
D0313	WEST END DRAIN	CH4	14-30-380-005	0.01705	0.00	2.13	2.13
D0313	WEST END DRAIN	CH4	14-30-380-006	0.01429	0.00	1.79	1.79
D0313	WEST END DRAIN	CH4	14-30-380-007	0.01230	0.00	1.54	1.54

OAKLAND COUNTY WATER RESOURCES COMMISSIONER
 2023 DRAIN AND LAKE LEVEL ASSESSMENT ROLLS
 DETAIL PARCELS BY COMMUNITY REPORT CVT PONTIAC

SAD	SAD NAME	CHAP	PIN	PERCENT	ATLARGE	PROPERTY	TOTAL
D0313	WEST END DRAIN	CH4	14-30-380-008	0.01598	0.00	2.00	2.00
D0313	WEST END DRAIN	CH4	14-30-380-009	0.01656	0.00	2.07	2.07
D0313	WEST END DRAIN	CH4	14-30-380-010	0.01764	0.00	2.21	2.21
D0313	WEST END DRAIN	CH4	14-30-380-011	0.01878	0.00	2.35	2.35
D0313	WEST END DRAIN	CH4	14-30-380-012	0.01089	0.00	1.36	1.36
D0313	WEST END DRAIN	CH4	14-30-380-013	0.01129	0.00	1.41	1.41
D0313	WEST END DRAIN	CH4	14-30-380-014	0.00425	0.00	0.53	0.53
D0313	WEST END DRAIN	CH4	14-30-380-017	0.01822	0.00	2.28	2.28
D0313	WEST END DRAIN	CH4	14-30-380-018	0.01973	0.00	2.47	2.47
D0313	WEST END DRAIN	CH4	14-30-380-019	0.01795	0.00	2.24	2.24
D0313	WEST END DRAIN	CH4	14-30-380-020	0.01061	0.00	1.33	1.33
D0313	WEST END DRAIN	CH4	14-30-380-021	0.05622	0.00	7.03	7.03
D0313	WEST END DRAIN	CH4	14-30-380-022	0.01090	0.00	1.36	1.36
D0313	WEST END DRAIN	CH4	14-30-380-023	0.02243	0.00	2.80	2.80
D0313	WEST END DRAIN	CH4	14-30-380-024	0.02110	0.00	2.64	2.64
D0313	WEST END DRAIN	CH4	14-30-380-025	0.02234	0.00	2.79	2.79
D0313	WEST END DRAIN	CH4	14-30-380-026	0.04399	0.00	5.50	5.50
D0313	WEST END DRAIN	CH4	14-30-380-027	0.01891	0.00	2.36	2.36
D0313	WEST END DRAIN	CH4	14-30-381-001	0.01404	0.00	1.76	1.76
D0313	WEST END DRAIN	CH4	14-30-381-002	0.02103	0.00	2.63	2.63
D0313	WEST END DRAIN	CH4	14-30-381-003	0.01599	0.00	2.00	2.00
D0313	WEST END DRAIN	CH4	14-30-381-004	0.01765	0.00	2.21	2.21
D0313	WEST END DRAIN	CH4	14-30-381-005	0.02775	0.00	3.47	3.47
D0313	WEST END DRAIN	CH4	14-30-381-006	0.00431	0.00	0.54	0.54
D0313	WEST END DRAIN	CH4	14-30-381-007	0.01772	0.00	2.21	2.21
D0313	WEST END DRAIN	CH4	14-30-381-008	0.01757	0.00	2.20	2.20
D0313	WEST END DRAIN	CH4	14-30-381-009	0.01794	0.00	2.24	2.24
D0313	WEST END DRAIN	CH4	14-30-381-010	0.01362	0.00	1.70	1.70
D0313	WEST END DRAIN	CH4	14-30-381-011	0.01617	0.00	2.02	2.02
D0313	WEST END DRAIN	CH4	14-30-381-012	0.01518	0.00	1.90	1.90
D0313	WEST END DRAIN	CH4	14-30-381-013	0.01896	0.00	2.37	2.37

OAKLAND COUNTY WATER RESOURCES COMMISSIONER
 2023 DRAIN AND LAKE LEVEL ASSESSMENT ROLLS
 DETAIL PARCELS BY COMMUNITY REPORT CVT PONTIAC

SAD	SAD NAME	CHAP	PIN	PERCENT	ATLARGE	PROPERTY	TOTAL
D0313	WEST END DRAIN	CH4	14-30-381-014	0.05084	0.00	6.36	6.36
D0313	WEST END DRAIN	CH4	14-30-381-015	0.02509	0.00	3.14	3.14
D0313	WEST END DRAIN	CH4	14-30-382-001	0.01363	0.00	1.70	1.70
D0313	WEST END DRAIN	CH4	14-30-382-002	0.01421	0.00	1.78	1.78
D0313	WEST END DRAIN	CH4	14-30-382-003	0.01468	0.00	1.84	1.84
D0313	WEST END DRAIN	CH4	14-30-382-004	0.01055	0.00	1.32	1.32
D0313	WEST END DRAIN	CH4	14-30-382-005	0.02333	0.00	2.92	2.92
D0313	WEST END DRAIN	CH4	14-30-382-006	0.01319	0.00	1.65	1.65
D0313	WEST END DRAIN	CH4	14-30-382-007	0.01697	0.00	2.12	2.12
D0313	WEST END DRAIN	CH4	14-30-382-008	0.01803	0.00	2.25	2.25
D0313	WEST END DRAIN	CH4	14-30-382-009	0.01514	0.00	1.89	1.89
D0313	WEST END DRAIN	CH4	14-30-382-010	0.00832	0.00	1.04	1.04
D0313	WEST END DRAIN	CH4	14-30-382-011	0.01568	0.00	1.96	1.96
D0313	WEST END DRAIN	CH4	14-30-382-012	0.01670	0.00	2.09	2.09
D0313	WEST END DRAIN	CH4	14-30-382-013	0.02250	0.00	2.81	2.81
D0313	WEST END DRAIN	CH4	14-30-382-014	0.01773	0.00	2.22	2.22
D0313	WEST END DRAIN	CH4	14-30-382-015	0.01550	0.00	1.94	1.94
D0313	WEST END DRAIN	CH4	14-30-383-001	0.02144	0.00	2.68	2.68
D0313	WEST END DRAIN	CH4	14-30-383-002	0.01521	0.00	1.90	1.90
D0313	WEST END DRAIN	CH4	14-30-383-003	0.01284	0.00	1.61	1.61
D0313	WEST END DRAIN	CH4	14-30-383-004	0.01194	0.00	1.49	1.49
D0313	WEST END DRAIN	CH4	14-30-383-005	0.01663	0.00	2.08	2.08
D0313	WEST END DRAIN	CH4	14-30-383-006	0.01704	0.00	2.13	2.13
D0313	WEST END DRAIN	CH4	14-30-383-007	0.01602	0.00	2.00	2.00
D0313	WEST END DRAIN	CH4	14-30-383-008	0.01773	0.00	2.22	2.22
D0313	WEST END DRAIN	CH4	14-30-383-009	0.02079	0.00	2.60	2.60
D0313	WEST END DRAIN	CH4	14-30-383-010	0.01636	0.00	2.05	2.05
D0313	WEST END DRAIN	CH4	14-30-383-011	0.01398	0.00	1.75	1.75
D0313	WEST END DRAIN	CH4	14-30-383-012	0.01568	0.00	1.96	1.96
D0313	WEST END DRAIN	CH4	14-30-383-013	0.01483	0.00	1.85	1.85
D0313	WEST END DRAIN	CH4	14-30-383-014	0.01807	0.00	2.26	2.26

OAKLAND COUNTY WATER RESOURCES COMMISSIONER
 2023 DRAIN AND LAKE LEVEL ASSESSMENT ROLLS
 DETAIL PARCELS BY COMMUNITY REPORT CVT PONTIAC

SAD	SAD NAME	CHAP	PIN	PERCENT	ATLARGE	PROPERTY	TOTAL
D0313	WEST END DRAIN	CH4	14-30-383-015	0.02011	0.00	2.51	2.51
D0313	WEST END DRAIN	CH4	14-30-383-016	0.01739	0.00	2.17	2.17
D0313	WEST END DRAIN	CH4	14-30-383-017	0.01807	0.00	2.26	2.26
D0313	WEST END DRAIN	CH4	14-30-383-018	0.01875	0.00	2.34	2.34
D0313	WEST END DRAIN	CH4	14-30-383-019	0.02148	0.00	2.68	2.68
D0313	WEST END DRAIN	CH4	14-30-383-020	0.02284	0.00	2.86	2.86
D0313	WEST END DRAIN	CH4	14-30-383-021	0.00491	0.00	0.61	0.61
D0313	WEST END DRAIN	CH4	14-30-384-001	0.00782	0.00	0.98	0.98
D0313	WEST END DRAIN	CH4	14-30-384-002	0.00796	0.00	1.00	1.00
D0313	WEST END DRAIN	CH4	14-30-384-003	0.01651	0.00	2.06	2.06
D0313	WEST END DRAIN	CH4	14-30-384-004	0.01197	0.00	1.50	1.50
D0313	WEST END DRAIN	CH4	14-30-384-005	0.00908	0.00	1.14	1.14
D0313	WEST END DRAIN	CH4	14-30-384-006	0.01818	0.00	2.27	2.27
D0313	WEST END DRAIN	CH4	14-30-384-007	0.02045	0.00	2.56	2.56
D0313	WEST END DRAIN	CH4	14-30-384-008	0.01573	0.00	1.97	1.97
D0313	WEST END DRAIN	CH4	14-30-384-009	0.01976	0.00	2.47	2.47
D0313	WEST END DRAIN	CH4	14-30-384-010	0.01428	0.00	1.79	1.79
D0313	WEST END DRAIN	CH4	14-30-384-011	0.01006	0.00	1.26	1.26
D0313	WEST END DRAIN	CH4	14-30-384-012	0.01232	0.00	1.54	1.54
D0313	WEST END DRAIN	CH4	14-30-384-013	0.01656	0.00	2.07	2.07
D0313	WEST END DRAIN	CH4	14-30-384-014	0.01556	0.00	1.95	1.95
D0313	WEST END DRAIN	CH4	14-30-384-015	0.01550	0.00	1.94	1.94
D0313	WEST END DRAIN	CH4	14-30-384-016	0.58253	0.00	72.82	72.82
D0313	WEST END DRAIN	CH4	14-30-384-021	0.00811	0.00	1.01	1.01
D0313	WEST END DRAIN	CH4	14-30-384-022	0.07810	0.00	9.76	9.76
D0313	WEST END DRAIN	CH4	14-30-384-023	0.03066	0.00	3.83	3.83
D0313	WEST END DRAIN	CH4	14-30-384-024	0.12696	0.00	15.87	15.87
D0313	WEST END DRAIN	CH4	14-30-401-001	0.03378	0.00	4.22	4.22
D0313	WEST END DRAIN	CH4	14-30-401-002	0.04578	0.00	5.72	5.72
D0313	WEST END DRAIN	CH4	14-30-401-003	0.03590	0.00	4.49	4.49
D0313	WEST END DRAIN	CH4	14-30-401-006	0.01505	0.00	1.88	1.88

OAKLAND COUNTY WATER RESOURCES COMMISSIONER
 2023 DRAIN AND LAKE LEVEL ASSESSMENT ROLLS
 DETAIL PARCELS BY COMMUNITY REPORT CVT PONTIAC

SAD	SAD NAME	CHAP	PIN	PERCENT	ATLARGE	PROPERTY	TOTAL
D0313	WEST END DRAIN	CH4	14-30-401-007	0.03632	0.00	4.54	4.54
D0313	WEST END DRAIN	CH4	14-30-401-011	0.10738	0.00	13.42	13.42
D0313	WEST END DRAIN	CH4	14-30-401-012	0.00902	0.00	1.13	1.13
D0313	WEST END DRAIN	CH4	14-30-401-013	0.00963	0.00	1.20	1.20
D0313	WEST END DRAIN	CH4	14-30-401-014	0.00920	0.00	1.15	1.15
D0313	WEST END DRAIN	CH4	14-30-401-015	0.00928	0.00	1.16	1.16
D0313	WEST END DRAIN	CH4	14-30-401-016	0.10276	0.00	12.85	12.85
D0313	WEST END DRAIN	CH4	14-30-401-017	0.02082	0.00	2.60	2.60
D0313	WEST END DRAIN	CH4	14-30-401-019	0.01561	0.00	1.95	1.95
D0313	WEST END DRAIN	CH4	14-30-401-020	0.01625	0.00	2.03	2.03
D0313	WEST END DRAIN	CH4	14-30-401-021	0.01706	0.00	2.13	2.13
D0313	WEST END DRAIN	CH4	14-30-401-022	0.01931	0.00	2.41	2.41
D0313	WEST END DRAIN	CH4	14-30-401-023	0.00615	0.00	0.77	0.77
D0313	WEST END DRAIN	CH4	14-30-401-024	0.02000	0.00	2.50	2.50
D0313	WEST END DRAIN	CH4	14-30-401-025	0.02115	0.00	2.64	2.64
D0313	WEST END DRAIN	CH4	14-30-401-026	0.01284	0.00	1.61	1.61
D0313	WEST END DRAIN	CH4	14-30-401-027	0.00744	0.00	0.93	0.93
D0313	WEST END DRAIN	CH4	14-30-401-028	0.00898	0.00	1.12	1.12
D0313	WEST END DRAIN	CH4	14-30-401-037	0.02300	0.00	2.88	2.88
D0313	WEST END DRAIN	CH4	14-30-402-001	0.00894	0.00	1.12	1.12
D0313	WEST END DRAIN	CH4	14-30-402-002	0.00864	0.00	1.08	1.08
D0313	WEST END DRAIN	CH4	14-30-402-003	0.01020	0.00	1.28	1.28
D0313	WEST END DRAIN	CH4	14-30-402-004	0.01018	0.00	1.27	1.27
D0313	WEST END DRAIN	CH4	14-30-402-005	0.01067	0.00	1.33	1.33
D0313	WEST END DRAIN	CH4	14-30-402-006	0.00963	0.00	1.20	1.20
D0313	WEST END DRAIN	CH4	14-30-402-009	0.18966	0.00	23.71	23.71
D0313	WEST END DRAIN	CH4	14-30-402-012	0.01317	0.00	1.65	1.65
D0313	WEST END DRAIN	CH4	14-30-402-013	0.01274	0.00	1.59	1.59
D0313	WEST END DRAIN	CH4	14-30-402-014	0.01637	0.00	2.05	2.05
D0313	WEST END DRAIN	CH4	14-30-402-015	0.01459	0.00	1.82	1.82
D0313	WEST END DRAIN	CH4	14-30-402-016	0.01459	0.00	1.82	1.82

OAKLAND COUNTY WATER RESOURCES COMMISSIONER
 2023 DRAIN AND LAKE LEVEL ASSESSMENT ROLLS
 DETAIL PARCELS BY COMMUNITY REPORT CVT PONTIAC

SAD	SAD NAME	CHAP	PIN	PERCENT	ATLARGE	PROPERTY	TOTAL
D0313	WEST END DRAIN	CH4	14-30-402-017	0.00895	0.00	1.12	1.12
D0313	WEST END DRAIN	CH4	14-30-402-018	0.01020	0.00	1.28	1.28
D0313	WEST END DRAIN	CH4	14-30-402-019	0.01022	0.00	1.28	1.28
D0313	WEST END DRAIN	CH4	14-30-402-020	0.00913	0.00	1.14	1.14
D0313	WEST END DRAIN	CH4	14-30-402-021	0.01000	0.00	1.25	1.25
D0313	WEST END DRAIN	CH4	14-30-402-022	0.00935	0.00	1.17	1.17
D0313	WEST END DRAIN	CH4	14-30-402-023	0.01000	0.00	1.25	1.25
D0313	WEST END DRAIN	CH4	14-30-402-024	0.00862	0.00	1.08	1.08
D0313	WEST END DRAIN	CH4	14-30-402-025	0.01004	0.00	1.26	1.26
D0313	WEST END DRAIN	CH4	14-30-402-026	0.00933	0.00	1.17	1.17
D0313	WEST END DRAIN	CH4	14-30-402-027	0.00893	0.00	1.12	1.12
D0313	WEST END DRAIN	CH4	14-30-402-028	0.00959	0.00	1.20	1.20
D0313	WEST END DRAIN	CH4	14-30-402-029	0.00874	0.00	1.09	1.09
D0313	WEST END DRAIN	CH4	14-30-402-030	0.00991	0.00	1.24	1.24
D0313	WEST END DRAIN	CH4	14-30-402-031	0.00832	0.00	1.04	1.04
D0313	WEST END DRAIN	CH4	14-30-402-032	0.01623	0.00	2.03	2.03
D0313	WEST END DRAIN	CH4	14-30-402-033	0.01013	0.00	1.27	1.27
D0313	WEST END DRAIN	CH4	14-30-402-034	0.00859	0.00	1.07	1.07
D0313	WEST END DRAIN	CH4	14-30-402-035	0.01012	0.00	1.27	1.27
D0313	WEST END DRAIN	CH4	14-30-402-036	0.00931	0.00	1.16	1.16
D0313	WEST END DRAIN	CH4	14-30-402-037	0.01044	0.00	1.31	1.31
D0313	WEST END DRAIN	CH4	14-30-402-038	0.00965	0.00	1.21	1.21
D0313	WEST END DRAIN	CH4	14-30-402-039	0.02103	0.00	2.63	2.63
D0313	WEST END DRAIN	CH4	14-30-402-040	0.01934	0.00	2.42	2.42
D0313	WEST END DRAIN	CH4	14-30-402-041	0.02058	0.00	2.57	2.57
D0313	WEST END DRAIN	CH4	14-30-402-042	0.01404	0.00	1.76	1.76
D0313	WEST END DRAIN	CH4	14-30-402-043	0.01626	0.00	2.03	2.03
D0313	WEST END DRAIN	CH4	14-30-402-045	0.00852	0.00	1.07	1.07
D0313	WEST END DRAIN	CH4	14-30-402-046	0.00402	0.00	0.50	0.50
D0313	WEST END DRAIN	CH4	14-30-402-047	0.00572	0.00	0.72	0.72
D0313	WEST END DRAIN	CH4	14-30-402-048	0.01353	0.00	1.69	1.69

OAKLAND COUNTY WATER RESOURCES COMMISSIONER
 2023 DRAIN AND LAKE LEVEL ASSESSMENT ROLLS
 DETAIL PARCELS BY COMMUNITY REPORT CVT PONTIAC

SAD	SAD NAME	CHAP	PIN	PERCENT	ATLARGE	PROPERTY	TOTAL
D0313	WEST END DRAIN	CH4	14-30-402-056	0.01155	0.00	1.44	1.44
D0313	WEST END DRAIN	CH4	14-30-402-058	0.01052	0.00	1.32	1.32
D0313	WEST END DRAIN	CH4	14-30-403-001	0.02631	0.00	3.29	3.29
D0313	WEST END DRAIN	CH4	14-30-403-002	0.01354	0.00	1.69	1.69
D0313	WEST END DRAIN	CH4	14-30-403-003	0.03298	0.00	4.12	4.12
D0313	WEST END DRAIN	CH4	14-30-403-004	0.03114	0.00	3.89	3.89
D0313	WEST END DRAIN	CH4	14-30-403-005	0.01429	0.00	1.79	1.79
D0313	WEST END DRAIN	CH4	14-30-403-006	0.01375	0.00	1.72	1.72
D0313	WEST END DRAIN	CH4	14-30-403-007	0.01297	0.00	1.62	1.62
D0313	WEST END DRAIN	CH4	14-30-403-008	0.01374	0.00	1.72	1.72
D0313	WEST END DRAIN	CH4	14-30-403-009	0.01613	0.00	2.02	2.02
D0313	WEST END DRAIN	CH4	14-30-403-010	0.01423	0.00	1.78	1.78
D0313	WEST END DRAIN	CH4	14-30-403-011	0.02974	0.00	3.72	3.72
D0313	WEST END DRAIN	CH4	14-30-403-012	0.02452	0.00	3.07	3.07
D0313	WEST END DRAIN	CH4	14-30-403-013	0.00764	0.00	0.96	0.96
D0313	WEST END DRAIN	CH4	14-30-403-014	0.01431	0.00	1.79	1.79
D0313	WEST END DRAIN	CH4	14-30-403-015	0.01676	0.00	2.09	2.09
D0313	WEST END DRAIN	CH4	14-30-403-016	0.02703	0.00	3.38	3.38
D0313	WEST END DRAIN	CH4	14-30-403-017	0.02716	0.00	3.40	3.40
D0313	WEST END DRAIN	CH4	14-30-403-018	0.02983	0.00	3.73	3.73
D0313	WEST END DRAIN	CH4	14-30-403-019	0.02114	0.00	2.64	2.64
D0313	WEST END DRAIN	CH4	14-30-403-020	0.02408	0.00	3.01	3.01
D0313	WEST END DRAIN	CH4	14-30-403-021	0.02283	0.00	2.85	2.85
D0313	WEST END DRAIN	CH4	14-30-403-022	0.01579	0.00	1.97	1.97
D0313	WEST END DRAIN	CH4	14-30-403-023	0.00566	0.00	0.71	0.71
D0313	WEST END DRAIN	CH4	14-30-403-024	0.01442	0.00	1.80	1.80
D0313	WEST END DRAIN	CH4	14-30-403-025	0.02096	0.00	2.62	2.62
D0313	WEST END DRAIN	CH4	14-30-403-026	0.02259	0.00	2.82	2.82
D0313	WEST END DRAIN	CH4	14-30-403-027	0.01923	0.00	2.40	2.40
D0313	WEST END DRAIN	CH4	14-30-403-028	0.01352	0.00	1.69	1.69
D0313	WEST END DRAIN	CH4	14-30-403-029	0.01646	0.00	2.06	2.06

OAKLAND COUNTY WATER RESOURCES COMMISSIONER
 2023 DRAIN AND LAKE LEVEL ASSESSMENT ROLLS
 DETAIL PARCELS BY COMMUNITY REPORT CVT PONTIAC

SAD	SAD NAME	CHAP	PIN	PERCENT	ATLARGE	PROPERTY	TOTAL
D0313	WEST END DRAIN	CH4	14-30-403-031	0.00674	0.00	0.84	0.84
D0313	WEST END DRAIN	CH4	14-30-451-001	0.02499	0.00	3.12	3.12
D0313	WEST END DRAIN	CH4	14-30-451-002	0.02402	0.00	3.00	3.00
D0313	WEST END DRAIN	CH4	14-30-451-003	0.02299	0.00	2.87	2.87
D0313	WEST END DRAIN	CH4	14-30-451-004	0.02288	0.00	2.86	2.86
D0313	WEST END DRAIN	CH4	14-30-451-005	0.02475	0.00	3.09	3.09
D0313	WEST END DRAIN	CH4	14-30-451-006	0.02169	0.00	2.71	2.71
D0313	WEST END DRAIN	CH4	14-30-451-007	0.02148	0.00	2.69	2.69
D0313	WEST END DRAIN	CH4	14-30-451-008	0.03546	0.00	4.43	4.43
D0313	WEST END DRAIN	CH4	14-30-451-009	0.02246	0.00	2.81	2.81
D0313	WEST END DRAIN	CH4	14-30-451-010	0.02295	0.00	2.87	2.87
D0313	WEST END DRAIN	CH4	14-30-451-011	0.01895	0.00	2.37	2.37
D0313	WEST END DRAIN	CH4	14-30-451-012	0.04484	0.00	5.61	5.61
D0313	WEST END DRAIN	CH4	14-30-451-013	0.13451	0.00	16.81	16.81
D0313	WEST END DRAIN	CH4	14-30-452-001	0.01413	0.00	1.77	1.77
D0313	WEST END DRAIN	CH4	14-30-452-003	0.01478	0.00	1.85	1.85
D0313	WEST END DRAIN	CH4	14-30-452-004	0.02345	0.00	2.93	2.93
D0313	WEST END DRAIN	CH4	14-30-452-005	0.01714	0.00	2.14	2.14
D0313	WEST END DRAIN	CH4	14-30-452-006	0.01669	0.00	2.09	2.09
D0313	WEST END DRAIN	CH4	14-30-452-007	0.02076	0.00	2.59	2.59
D0313	WEST END DRAIN	CH4	14-30-452-008	0.01670	0.00	2.09	2.09
D0313	WEST END DRAIN	CH4	14-30-452-009	0.03114	0.00	3.89	3.89
D0313	WEST END DRAIN	CH4	14-30-452-010	0.01715	0.00	2.14	2.14
D0313	WEST END DRAIN	CH4	14-30-452-011	0.02619	0.00	3.27	3.27
D0313	WEST END DRAIN	CH4	14-30-452-012	0.01940	0.00	2.43	2.43
D0313	WEST END DRAIN	CH4	14-30-452-013	0.12182	0.00	15.23	15.23
D0313	WEST END DRAIN	CH4	14-30-452-014	0.02427	0.00	3.03	3.03
D0313	WEST END DRAIN	CH4	14-30-452-017	0.03740	0.00	4.68	4.68
D0313	WEST END DRAIN	CH4	14-30-452-018	0.03379	0.00	4.22	4.22
D0313	WEST END DRAIN	CH4	14-30-452-019	0.10404	0.00	13.01	13.01
D0313	WEST END DRAIN	CH4	14-30-452-020	0.01945	0.00	2.43	2.43

OAKLAND COUNTY WATER RESOURCES COMMISSIONER
 2023 DRAIN AND LAKE LEVEL ASSESSMENT ROLLS
 DETAIL PARCELS BY COMMUNITY REPORT CVT PONTIAC

SAD	SAD NAME	CHAP	PIN	PERCENT	ATLARGE	PROPERTY	TOTAL
D0313	WEST END DRAIN	CH4	14-30-452-021	0.02434	0.00	3.04	3.04
D0313	WEST END DRAIN	CH4	14-30-452-022	0.01231	0.00	1.54	1.54
D0313	WEST END DRAIN	CH4	14-30-452-024	0.10411	0.00	13.01	13.01
D0313	WEST END DRAIN	CH4	14-30-455-003	0.01833	0.00	2.29	2.29
D0313	WEST END DRAIN	CH4	14-30-455-004	0.02548	0.00	3.19	3.19
D0313	WEST END DRAIN	CH4	14-30-455-005	0.02025	0.00	2.53	2.53
D0313	WEST END DRAIN	CH4	14-30-455-006	0.02026	0.00	2.53	2.53
D0313	WEST END DRAIN	CH4	14-30-455-007	0.01927	0.00	2.41	2.41
D0313	WEST END DRAIN	CH4	14-30-455-008	0.02175	0.00	2.72	2.72
D0313	WEST END DRAIN	CH4	14-30-455-009	0.02126	0.00	2.66	2.66
D0313	WEST END DRAIN	CH4	14-30-455-010	0.02819	0.00	3.52	3.52
D0313	WEST END DRAIN	CH4	14-30-455-011	0.02151	0.00	2.69	2.69
D0313	WEST END DRAIN	CH4	14-30-455-012	0.02700	0.00	3.38	3.38
D0313	WEST END DRAIN	CH4	14-30-456-001	0.02386	0.00	2.98	2.98
D0313	WEST END DRAIN	CH4	14-30-456-002	0.01883	0.00	2.35	2.35
D0313	WEST END DRAIN	CH4	14-30-457-001	0.05012	0.00	6.26	6.26
D0313	WEST END DRAIN	CH4	14-30-457-003	0.02770	0.00	3.46	3.46
D0313	WEST END DRAIN	CH4	14-30-457-004	0.02110	0.00	2.64	2.64
D0313	WEST END DRAIN	CH4	14-30-457-005	0.02133	0.00	2.67	2.67
D0313	WEST END DRAIN	CH4	14-30-457-006	0.01816	0.00	2.27	2.27
D0313	WEST END DRAIN	CH4	14-30-457-007	0.02000	0.00	2.50	2.50
D0313	WEST END DRAIN	CH4	14-30-457-008	0.01324	0.00	1.66	1.66
D0313	WEST END DRAIN	CH4	14-30-457-009	0.01698	0.00	2.12	2.12
D0313	WEST END DRAIN	CH4	14-30-457-010	0.02092	0.00	2.61	2.61
D0313	WEST END DRAIN	CH4	14-30-457-011	0.03433	0.00	4.29	4.29
D0313	WEST END DRAIN	CH4	14-30-457-012	0.02396	0.00	3.00	3.00
D0313	WEST END DRAIN	CH4	14-30-457-013	0.02154	0.00	2.69	2.69
D0313	WEST END DRAIN	CH4	14-30-457-014	0.03015	0.00	3.77	3.77
D0313	WEST END DRAIN	CH4	14-30-457-015	0.01920	0.00	2.40	2.40
D0313	WEST END DRAIN	CH4	14-30-457-016	0.02608	0.00	3.26	3.26
D0313	WEST END DRAIN	CH4	14-30-457-017	0.01652	0.00	2.07	2.07

OAKLAND COUNTY WATER RESOURCES COMMISSIONER
 2023 DRAIN AND LAKE LEVEL ASSESSMENT ROLLS
 DETAIL PARCELS BY COMMUNITY REPORT CVT PONTIAC

SAD	SAD NAME	CHAP	PIN	PERCENT	ATLARGE	PROPERTY	TOTAL
D0313	WEST END DRAIN	CH4	14-30-458-001	0.01807	0.00	2.26	2.26
D0313	WEST END DRAIN	CH4	14-30-458-002	0.01760	0.00	2.20	2.20
D0313	WEST END DRAIN	CH4	14-30-458-003	0.02158	0.00	2.70	2.70
D0313	WEST END DRAIN	CH4	14-30-458-004	0.01979	0.00	2.47	2.47
D0313	WEST END DRAIN	CH4	14-30-458-005	0.02337	0.00	2.92	2.92
D0313	WEST END DRAIN	CH4	14-30-459-001	0.02837	0.00	3.55	3.55
D0313	WEST END DRAIN	CH4	14-30-459-002	0.02072	0.00	2.59	2.59
D0313	WEST END DRAIN	CH4	14-30-459-009	0.02474	0.00	3.09	3.09
D0313	WEST END DRAIN	CH4	14-30-459-010	0.02589	0.00	3.24	3.24
D0313	WEST END DRAIN	CH4	14-30-459-011	0.02931	0.00	3.66	3.66
D0313	WEST END DRAIN	CH4	14-30-459-012	0.02100	0.00	2.62	2.62
D0313	WEST END DRAIN	CH4	14-30-459-013	0.02202	0.00	2.75	2.75
D0313	WEST END DRAIN	CH4	14-31-101-001	0.32810	0.00	41.01	41.01
D0313	WEST END DRAIN	CH4	14-31-101-004	0.01756	0.00	2.20	2.20
D0313	WEST END DRAIN	CH4	14-31-101-005	0.03822	0.00	4.78	4.78
D0313	WEST END DRAIN	CH4	14-31-101-008	0.03638	0.00	4.55	4.55
D0313	WEST END DRAIN	CH4	14-31-101-009	0.01192	0.00	1.49	1.49
D0313	WEST END DRAIN	CH4	14-31-101-010	0.02383	0.00	2.98	2.98
D0313	WEST END DRAIN	CH4	14-31-101-011	0.00356	0.00	0.45	0.45
D0313	WEST END DRAIN	CH4	14-31-101-012	0.00348	0.00	0.44	0.44
D0313	WEST END DRAIN	CH4	14-31-101-013	0.00342	0.00	0.43	0.43
D0313	WEST END DRAIN	CH4	14-31-101-014	0.00342	0.00	0.43	0.43
D0313	WEST END DRAIN	CH4	14-31-101-015	0.00330	0.00	0.41	0.41
D0313	WEST END DRAIN	CH4	14-31-101-016	0.00383	0.00	0.48	0.48
D0313	WEST END DRAIN	CH4	14-31-101-017	0.00354	0.00	0.44	0.44
D0313	WEST END DRAIN	CH4	14-31-101-018	0.00354	0.00	0.44	0.44
D0313	WEST END DRAIN	CH4	14-31-101-019	0.00371	0.00	0.46	0.46
D0313	WEST END DRAIN	CH4	14-31-101-020	0.00375	0.00	0.47	0.47
D0313	WEST END DRAIN	CH4	14-31-101-021	0.03837	0.00	4.80	4.80
D0313	WEST END DRAIN	CH4	14-31-102-001	0.00373	0.00	0.47	0.47
D0313	WEST END DRAIN	CH4	14-31-102-002	0.00342	0.00	0.43	0.43

OAKLAND COUNTY WATER RESOURCES COMMISSIONER
 2023 DRAIN AND LAKE LEVEL ASSESSMENT ROLLS
 DETAIL PARCELS BY COMMUNITY REPORT CVT PONTIAC

SAD	SAD NAME	CHAP	PIN	PERCENT	ATLARGE	PROPERTY	TOTAL
D0313	WEST END DRAIN	CH4	14-31-102-003	0.00343	0.00	0.43	0.43
D0313	WEST END DRAIN	CH4	14-31-102-004	0.00321	0.00	0.40	0.40
D0313	WEST END DRAIN	CH4	14-31-102-005	0.00326	0.00	0.41	0.41
D0313	WEST END DRAIN	CH4	14-31-102-006	0.00482	0.00	0.60	0.60
D0313	WEST END DRAIN	CH4	14-31-102-007	0.00342	0.00	0.43	0.43
D0313	WEST END DRAIN	CH4	14-31-102-008	0.00326	0.00	0.41	0.41
D0313	WEST END DRAIN	CH4	14-31-102-009	0.00380	0.00	0.48	0.48
D0313	WEST END DRAIN	CH4	14-31-102-010	0.00381	0.00	0.48	0.48
D0313	WEST END DRAIN	CH4	14-31-102-011	0.00392	0.00	0.49	0.49
D0313	WEST END DRAIN	CH4	14-31-102-012	0.00320	0.00	0.40	0.40
D0313	WEST END DRAIN	CH4	14-31-102-013	0.00325	0.00	0.41	0.41
D0313	WEST END DRAIN	CH4	14-31-102-014	0.00353	0.00	0.44	0.44
D0313	WEST END DRAIN	CH4	14-31-102-015	0.00331	0.00	0.41	0.41
D0313	WEST END DRAIN	CH4	14-31-102-016	0.00331	0.00	0.41	0.41
D0313	WEST END DRAIN	CH4	14-31-102-017	0.00304	0.00	0.38	0.38
D0313	WEST END DRAIN	CH4	14-31-102-018	0.00358	0.00	0.45	0.45
D0313	WEST END DRAIN	CH4	14-31-102-019	0.00347	0.00	0.43	0.43
D0313	WEST END DRAIN	CH4	14-31-102-020	0.00443	0.00	0.55	0.55
D0313	WEST END DRAIN	CH4	14-31-103-008	0.03261	0.00	4.08	4.08
D0313	WEST END DRAIN	CH4	14-31-103-009	0.01826	0.00	2.28	2.28
D0313	WEST END DRAIN	CH4	14-31-103-010	0.01826	0.00	2.28	2.28
D0313	WEST END DRAIN	CH4	14-31-103-011	0.03259	0.00	4.07	4.07
D0313	WEST END DRAIN	CH4	14-31-103-014	0.03220	0.00	4.03	4.03
D0313	WEST END DRAIN	CH4	14-31-103-015	0.03649	0.00	4.56	4.56
D0313	WEST END DRAIN	CH4	14-31-103-016	0.01824	0.00	2.28	2.28
D0313	WEST END DRAIN	CH4	14-31-103-017	0.02606	0.00	3.26	3.26
D0313	WEST END DRAIN	CH4	14-31-103-018	0.02345	0.00	2.93	2.93
D0313	WEST END DRAIN	CH4	14-31-103-019	0.02280	0.00	2.85	2.85
D0313	WEST END DRAIN	CH4	14-31-103-023	0.01358	0.00	1.70	1.70
D0313	WEST END DRAIN	CH4	14-31-103-024	0.01779	0.00	2.22	2.22
D0313	WEST END DRAIN	CH4	14-31-103-030	0.02263	0.00	2.83	2.83

OAKLAND COUNTY WATER RESOURCES COMMISSIONER
 2023 DRAIN AND LAKE LEVEL ASSESSMENT ROLLS
 DETAIL PARCELS BY COMMUNITY REPORT CVT PONTIAC

SAD	SAD NAME	CHAP	PIN	PERCENT	ATLARGE	PROPERTY	TOTAL
D0313	WEST END DRAIN	CH4	14-31-103-031	0.03323	0.00	4.15	4.15
D0313	WEST END DRAIN	CH4	14-31-103-032	0.01732	0.00	2.16	2.16
D0313	WEST END DRAIN	CH4	14-31-103-033	0.01931	0.00	2.41	2.41
D0313	WEST END DRAIN	CH4	14-31-103-034	0.02230	0.00	2.79	2.79
D0313	WEST END DRAIN	CH4	14-31-103-035	0.02306	0.00	2.88	2.88
D0313	WEST END DRAIN	CH4	14-31-103-036	0.02283	0.00	2.85	2.85
D0313	WEST END DRAIN	CH4	14-31-103-037	0.01499	0.00	1.87	1.87
D0313	WEST END DRAIN	CH4	14-31-103-038	0.02655	0.00	3.32	3.32
D0313	WEST END DRAIN	CH4	14-31-103-039	0.01855	0.00	2.32	2.32
D0313	WEST END DRAIN	CH4	14-31-103-040	0.01671	0.00	2.09	2.09
D0313	WEST END DRAIN	CH4	14-31-103-041	0.01449	0.00	1.81	1.81
D0313	WEST END DRAIN	CH4	14-31-103-042	0.02030	0.00	2.54	2.54
D0313	WEST END DRAIN	CH4	14-31-103-043	0.02065	0.00	2.58	2.58
D0313	WEST END DRAIN	CH4	14-31-103-044	0.02885	0.00	3.61	3.61
D0313	WEST END DRAIN	CH4	14-31-103-046	0.27505	0.00	34.38	34.38
D0313	WEST END DRAIN	CH4	14-31-103-047	0.22564	0.00	28.21	28.21
D0313	WEST END DRAIN	CH4	14-31-104-011	0.02380	0.00	2.97	2.97
D0313	WEST END DRAIN	CH4	14-31-104-012	0.01783	0.00	2.23	2.23
D0313	WEST END DRAIN	CH4	14-31-104-013	0.02195	0.00	2.74	2.74
D0313	WEST END DRAIN	CH4	14-31-104-014	0.01907	0.00	2.38	2.38
D0313	WEST END DRAIN	CH4	14-31-104-015	0.02136	0.00	2.67	2.67
D0313	WEST END DRAIN	CH4	14-31-104-016	0.02313	0.00	2.89	2.89
D0313	WEST END DRAIN	CH4	14-31-104-017	0.02539	0.00	3.17	3.17
D0313	WEST END DRAIN	CH4	14-31-104-018	0.02322	0.00	2.90	2.90
D0313	WEST END DRAIN	CH4	14-31-104-019	0.02095	0.00	2.62	2.62
D0313	WEST END DRAIN	CH4	14-31-104-020	0.32296	0.00	40.37	40.37
D0313	WEST END DRAIN	CH4	14-31-105-001	0.01591	0.00	1.99	1.99
D0313	WEST END DRAIN	CH4	14-31-105-002	0.02074	0.00	2.59	2.59
D0313	WEST END DRAIN	CH4	14-31-105-003	0.01710	0.00	2.14	2.14
D0313	WEST END DRAIN	CH4	14-31-105-004	0.01989	0.00	2.49	2.49
D0313	WEST END DRAIN	CH4	14-31-105-005	0.01644	0.00	2.06	2.06

OAKLAND COUNTY WATER RESOURCES COMMISSIONER
 2023 DRAIN AND LAKE LEVEL ASSESSMENT ROLLS
 DETAIL PARCELS BY COMMUNITY REPORT CVT PONTIAC

SAD	SAD NAME	CHAP	PIN	PERCENT	ATLARGE	PROPERTY	TOTAL
D0313	WEST END DRAIN	CH4	14-31-105-006	0.02424	0.00	3.03	3.03
D0313	WEST END DRAIN	CH4	14-31-105-007	0.01489	0.00	1.86	1.86
D0313	WEST END DRAIN	CH4	14-31-105-008	0.01702	0.00	2.13	2.13
D0313	WEST END DRAIN	CH4	14-31-105-009	0.01682	0.00	2.10	2.10
D0313	WEST END DRAIN	CH4	14-31-105-010	0.00336	0.00	0.42	0.42
D0313	WEST END DRAIN	CH4	14-31-105-011	0.01884	0.00	2.36	2.36
D0313	WEST END DRAIN	CH4	14-31-105-012	0.02603	0.00	3.25	3.25
D0313	WEST END DRAIN	CH4	14-31-106-001	0.01575	0.00	1.97	1.97
D0313	WEST END DRAIN	CH4	14-31-106-002	0.01925	0.00	2.41	2.41
D0313	WEST END DRAIN	CH4	14-31-106-003	0.02459	0.00	3.07	3.07
D0313	WEST END DRAIN	CH4	14-31-106-006	0.01608	0.00	2.01	2.01
D0313	WEST END DRAIN	CH4	14-31-106-007	0.01440	0.00	1.80	1.80
D0313	WEST END DRAIN	CH4	14-31-106-008	0.02041	0.00	2.55	2.55
D0313	WEST END DRAIN	CH4	14-31-106-009	0.01359	0.00	1.70	1.70
D0313	WEST END DRAIN	CH4	14-31-106-010	0.02081	0.00	2.60	2.60
D0313	WEST END DRAIN	CH4	14-31-106-011	0.01776	0.00	2.22	2.22
D0313	WEST END DRAIN	CH4	14-31-106-012	0.02168	0.00	2.71	2.71
D0313	WEST END DRAIN	CH4	14-31-106-013	0.01030	0.00	1.29	1.29
D0313	WEST END DRAIN	CH4	14-31-106-014	0.01756	0.00	2.20	2.20
D0313	WEST END DRAIN	CH4	14-31-106-015	0.01465	0.00	1.83	1.83
D0313	WEST END DRAIN	CH4	14-31-106-016	0.01841	0.00	2.30	2.30
D0313	WEST END DRAIN	CH4	14-31-106-017	0.02482	0.00	3.10	3.10
D0313	WEST END DRAIN	CH4	14-31-106-018	0.02100	0.00	2.63	2.63
D0313	WEST END DRAIN	CH4	14-31-106-021	0.01432	0.00	1.79	1.79
D0313	WEST END DRAIN	CH4	14-31-106-022	0.01769	0.00	2.21	2.21
D0313	WEST END DRAIN	CH4	14-31-106-023	0.02122	0.00	2.65	2.65
D0313	WEST END DRAIN	CH4	14-31-106-024	0.02749	0.00	3.44	3.44
D0313	WEST END DRAIN	CH4	14-31-106-026	0.02445	0.00	3.06	3.06
D0313	WEST END DRAIN	CH4	14-31-106-027	0.01320	0.00	1.65	1.65
D0313	WEST END DRAIN	CH4	14-31-106-028	0.02683	0.00	3.35	3.35
D0313	WEST END DRAIN	CH4	14-31-107-001	0.02407	0.00	3.01	3.01

OAKLAND COUNTY WATER RESOURCES COMMISSIONER
 2023 DRAIN AND LAKE LEVEL ASSESSMENT ROLLS
 DETAIL PARCELS BY COMMUNITY REPORT CVT PONTIAC

SAD	SAD NAME	CHAP	PIN	PERCENT	ATLARGE	PROPERTY	TOTAL
D0313	WEST END DRAIN	CH4	14-31-107-002	0.01606	0.00	2.01	2.01
D0313	WEST END DRAIN	CH4	14-31-107-003	0.01428	0.00	1.79	1.79
D0313	WEST END DRAIN	CH4	14-31-107-004	0.01641	0.00	2.05	2.05
D0313	WEST END DRAIN	CH4	14-31-107-006	0.02049	0.00	2.56	2.56
D0313	WEST END DRAIN	CH4	14-31-107-007	0.02006	0.00	2.51	2.51
D0313	WEST END DRAIN	CH4	14-31-107-008	0.02191	0.00	2.74	2.74
D0313	WEST END DRAIN	CH4	14-31-107-009	0.01491	0.00	1.86	1.86
D0313	WEST END DRAIN	CH4	14-31-107-010	0.01873	0.00	2.34	2.34
D0313	WEST END DRAIN	CH4	14-31-107-011	0.01806	0.00	2.26	2.26
D0313	WEST END DRAIN	CH4	14-31-107-012	0.01843	0.00	2.30	2.30
D0313	WEST END DRAIN	CH4	14-31-107-013	0.02252	0.00	2.82	2.82
D0313	WEST END DRAIN	CH4	14-31-107-014	0.01317	0.00	1.65	1.65
D0313	WEST END DRAIN	CH4	14-31-107-015	0.03065	0.00	3.83	3.83
D0313	WEST END DRAIN	CH4	14-31-107-016	0.01975	0.00	2.47	2.47
D0313	WEST END DRAIN	CH4	14-31-107-017	0.02066	0.00	2.58	2.58
D0313	WEST END DRAIN	CH4	14-31-107-018	0.01745	0.00	2.18	2.18
D0313	WEST END DRAIN	CH4	14-31-107-019	0.01860	0.00	2.33	2.33
D0313	WEST END DRAIN	CH4	14-31-107-020	0.01974	0.00	2.47	2.47
D0313	WEST END DRAIN	CH4	14-31-107-021	0.02523	0.00	3.15	3.15
D0313	WEST END DRAIN	CH4	14-31-107-022	0.02353	0.00	2.94	2.94
D0313	WEST END DRAIN	CH4	14-31-107-023	0.01949	0.00	2.44	2.44
D0313	WEST END DRAIN	CH4	14-31-107-024	0.01767	0.00	2.21	2.21
D0313	WEST END DRAIN	CH4	14-31-107-025	0.02086	0.00	2.61	2.61
D0313	WEST END DRAIN	CH4	14-31-107-026	0.02010	0.00	2.51	2.51
D0313	WEST END DRAIN	CH4	14-31-107-027	0.01572	0.00	1.96	1.96
D0313	WEST END DRAIN	CH4	14-31-128-001	0.01648	0.00	2.06	2.06
D0313	WEST END DRAIN	CH4	14-31-128-002	0.01554	0.00	1.94	1.94
D0313	WEST END DRAIN	CH4	14-31-128-003	0.01857	0.00	2.32	2.32
D0313	WEST END DRAIN	CH4	14-31-128-004	0.01994	0.00	2.49	2.49
D0313	WEST END DRAIN	CH4	14-31-128-005	0.02165	0.00	2.71	2.71
D0313	WEST END DRAIN	CH4	14-31-128-006	0.01806	0.00	2.26	2.26

OAKLAND COUNTY WATER RESOURCES COMMISSIONER
 2023 DRAIN AND LAKE LEVEL ASSESSMENT ROLLS
 DETAIL PARCELS BY COMMUNITY REPORT CVT PONTIAC

SAD	SAD NAME	CHAP	PIN	PERCENT	ATLARGE	PROPERTY	TOTAL
D0313	WEST END DRAIN	CH4	14-31-128-007	0.01888	0.00	2.36	2.36
D0313	WEST END DRAIN	CH4	14-31-128-008	0.01606	0.00	2.01	2.01
D0313	WEST END DRAIN	CH4	14-31-128-009	0.01853	0.00	2.32	2.32
D0313	WEST END DRAIN	CH4	14-31-128-010	0.02199	0.00	2.75	2.75
D0313	WEST END DRAIN	CH4	14-31-128-011	0.01815	0.00	2.27	2.27
D0313	WEST END DRAIN	CH4	14-31-128-012	0.01352	0.00	1.69	1.69
D0313	WEST END DRAIN	CH4	14-31-128-013	0.01728	0.00	2.16	2.16
D0313	WEST END DRAIN	CH4	14-31-128-014	0.01849	0.00	2.31	2.31
D0313	WEST END DRAIN	CH4	14-31-128-015	0.01745	0.00	2.18	2.18
D0313	WEST END DRAIN	CH4	14-31-128-016	0.02306	0.00	2.88	2.88
D0313	WEST END DRAIN	CH4	14-31-128-017	0.01908	0.00	2.38	2.38
D0313	WEST END DRAIN	CH4	14-31-128-018	0.00623	0.00	0.78	0.78
D0313	WEST END DRAIN	CH4	14-31-128-019	0.00646	0.00	0.81	0.81
D0313	WEST END DRAIN	CH4	14-31-128-020	0.02196	0.00	2.74	2.74
D0313	WEST END DRAIN	CH4	14-31-128-021	0.02072	0.00	2.59	2.59
D0313	WEST END DRAIN	CH4	14-31-128-022	0.01836	0.00	2.30	2.30
D0313	WEST END DRAIN	CH4	14-31-128-023	0.01511	0.00	1.89	1.89
D0313	WEST END DRAIN	CH4	14-31-129-001	0.01397	0.00	1.75	1.75
D0313	WEST END DRAIN	CH4	14-31-129-002	0.01632	0.00	2.04	2.04
D0313	WEST END DRAIN	CH4	14-31-129-003	0.02138	0.00	2.67	2.67
D0313	WEST END DRAIN	CH4	14-31-129-004	0.01562	0.00	1.95	1.95
D0313	WEST END DRAIN	CH4	14-31-129-005	0.01382	0.00	1.73	1.73
D0313	WEST END DRAIN	CH4	14-31-129-006	0.01750	0.00	2.19	2.19
D0313	WEST END DRAIN	CH4	14-31-129-007	0.01716	0.00	2.15	2.15
D0313	WEST END DRAIN	CH4	14-31-129-008	0.01992	0.00	2.49	2.49
D0313	WEST END DRAIN	CH4	14-31-129-009	0.01640	0.00	2.05	2.05
D0313	WEST END DRAIN	CH4	14-31-129-013	0.01645	0.00	2.06	2.06
D0313	WEST END DRAIN	CH4	14-31-129-014	0.02657	0.00	3.32	3.32
D0313	WEST END DRAIN	CH4	14-31-129-015	0.01522	0.00	1.90	1.90
D0313	WEST END DRAIN	CH4	14-31-129-016	0.01924	0.00	2.40	2.40
D0313	WEST END DRAIN	CH4	14-31-129-017	0.01829	0.00	2.29	2.29

OAKLAND COUNTY WATER RESOURCES COMMISSIONER
 2023 DRAIN AND LAKE LEVEL ASSESSMENT ROLLS
 DETAIL PARCELS BY COMMUNITY REPORT CVT PONTIAC

SAD	SAD NAME	CHAP	PIN	PERCENT	ATLARGE	PROPERTY	TOTAL
D0313	WEST END DRAIN	CH4	14-31-129-018	0.01916	0.00	2.40	2.40
D0313	WEST END DRAIN	CH4	14-31-129-019	0.03065	0.00	3.83	3.83
D0313	WEST END DRAIN	CH4	14-31-129-020	0.02062	0.00	2.58	2.58
D0313	WEST END DRAIN	CH4	14-31-129-021	0.01977	0.00	2.47	2.47
D0313	WEST END DRAIN	CH4	14-31-129-022	0.02307	0.00	2.88	2.88
D0313	WEST END DRAIN	CH4	14-31-129-023	0.01859	0.00	2.32	2.32
D0313	WEST END DRAIN	CH4	14-31-129-024	0.02287	0.00	2.86	2.86
D0313	WEST END DRAIN	CH4	14-31-129-025	0.01869	0.00	2.34	2.34
D0313	WEST END DRAIN	CH4	14-31-130-001	0.01749	0.00	2.19	2.19
D0313	WEST END DRAIN	CH4	14-31-130-004	0.01761	0.00	2.20	2.20
D0313	WEST END DRAIN	CH4	14-31-130-005	0.00679	0.00	0.85	0.85
D0313	WEST END DRAIN	CH4	14-31-130-006	0.01633	0.00	2.04	2.04
D0313	WEST END DRAIN	CH4	14-31-130-007	0.02124	0.00	2.66	2.66
D0313	WEST END DRAIN	CH4	14-31-130-008	0.01889	0.00	2.36	2.36
D0313	WEST END DRAIN	CH4	14-31-130-009	0.01413	0.00	1.77	1.77
D0313	WEST END DRAIN	CH4	14-31-130-010	0.02479	0.00	3.10	3.10
D0313	WEST END DRAIN	CH4	14-31-130-011	0.01545	0.00	1.93	1.93
D0313	WEST END DRAIN	CH4	14-31-130-012	0.01823	0.00	2.28	2.28
D0313	WEST END DRAIN	CH4	14-31-130-013	0.03163	0.00	3.95	3.95
D0313	WEST END DRAIN	CH4	14-31-130-014	0.01779	0.00	2.22	2.22
D0313	WEST END DRAIN	CH4	14-31-130-015	0.01471	0.00	1.84	1.84
D0313	WEST END DRAIN	CH4	14-31-130-016	0.01794	0.00	2.24	2.24
D0313	WEST END DRAIN	CH4	14-31-130-017	0.01592	0.00	1.99	1.99
D0313	WEST END DRAIN	CH4	14-31-130-018	0.01911	0.00	2.39	2.39
D0313	WEST END DRAIN	CH4	14-31-151-001	0.01602	0.00	2.00	2.00
D0313	WEST END DRAIN	CH4	14-31-151-002	0.02638	0.00	3.30	3.30
D0313	WEST END DRAIN	CH4	14-31-151-003	0.02110	0.00	2.64	2.64
D0313	WEST END DRAIN	CH4	14-31-151-007	0.02400	0.00	3.00	3.00
D0313	WEST END DRAIN	CH4	14-31-151-008	0.02386	0.00	2.98	2.98
D0313	WEST END DRAIN	CH4	14-31-151-009	0.02709	0.00	3.39	3.39
D0313	WEST END DRAIN	CH4	14-31-151-010	0.02733	0.00	3.42	3.42

OAKLAND COUNTY WATER RESOURCES COMMISSIONER
 2023 DRAIN AND LAKE LEVEL ASSESSMENT ROLLS
 DETAIL PARCELS BY COMMUNITY REPORT CVT PONTIAC

SAD	SAD NAME	CHAP	PIN	PERCENT	ATLARGE	PROPERTY	TOTAL
D0313	WEST END DRAIN	CH4	14-31-151-011	0.02066	0.00	2.58	2.58
D0313	WEST END DRAIN	CH4	14-31-151-012	0.01619	0.00	2.02	2.02
D0313	WEST END DRAIN	CH4	14-31-151-013	0.01856	0.00	2.32	2.32
D0313	WEST END DRAIN	CH4	14-31-151-014	0.01497	0.00	1.87	1.87
D0313	WEST END DRAIN	CH4	14-31-151-015	0.01818	0.00	2.27	2.27
D0313	WEST END DRAIN	CH4	14-31-151-016	0.01731	0.00	2.16	2.16
D0313	WEST END DRAIN	CH4	14-31-176-001	0.01692	0.00	2.12	2.12
D0313	WEST END DRAIN	CH4	14-31-176-002	0.02046	0.00	2.56	2.56
D0313	WEST END DRAIN	CH4	14-31-176-003	0.01951	0.00	2.44	2.44
D0313	WEST END DRAIN	CH4	14-31-176-004	0.01823	0.00	2.28	2.28
D0313	WEST END DRAIN	CH4	14-31-176-005	0.01944	0.00	2.43	2.43
D0313	WEST END DRAIN	CH4	14-31-176-006	0.01873	0.00	2.34	2.34
D0313	WEST END DRAIN	CH4	14-31-176-007	0.01867	0.00	2.33	2.33
D0313	WEST END DRAIN	CH4	14-31-176-008	0.01676	0.00	2.10	2.10
D0313	WEST END DRAIN	CH4	14-31-176-009	0.01840	0.00	2.30	2.30
D0313	WEST END DRAIN	CH4	14-31-176-010	0.01682	0.00	2.10	2.10
D0313	WEST END DRAIN	CH4	14-31-176-011	0.03055	0.00	3.82	3.82
D0313	WEST END DRAIN	CH4	14-31-176-012	0.02599	0.00	3.25	3.25
D0313	WEST END DRAIN	CH4	14-31-176-013	0.02294	0.00	2.87	2.87
D0313	WEST END DRAIN	CH4	14-31-176-014	0.02414	0.00	3.02	3.02
D0313	WEST END DRAIN	CH4	14-31-176-015	0.02605	0.00	3.26	3.26
D0313	WEST END DRAIN	CH4	14-31-176-016	0.01541	0.00	1.93	1.93
D0313	WEST END DRAIN	CH4	14-31-176-020	0.01914	0.00	2.39	2.39
D0313	WEST END DRAIN	CH4	14-31-176-024	0.02090	0.00	2.61	2.61
D0313	WEST END DRAIN	CH4	14-31-176-026	0.02239	0.00	2.80	2.80
D0313	WEST END DRAIN	CH4	14-31-176-027	0.02602	0.00	3.25	3.25
D0313	WEST END DRAIN	CH4	14-31-176-028	0.01401	0.00	1.75	1.75
D0313	WEST END DRAIN	CH4	14-31-176-029	0.02613	0.00	3.27	3.27
D0313	WEST END DRAIN	CH4	14-31-177-001	0.01645	0.00	2.06	2.06
D0313	WEST END DRAIN	CH4	14-31-177-002	0.02544	0.00	3.18	3.18
D0313	WEST END DRAIN	CH4	14-31-177-003	0.02027	0.00	2.53	2.53

OAKLAND COUNTY WATER RESOURCES COMMISSIONER
 2023 DRAIN AND LAKE LEVEL ASSESSMENT ROLLS
 DETAIL PARCELS BY COMMUNITY REPORT CVT PONTIAC

SAD	SAD NAME	CHAP	PIN	PERCENT	ATLARGE	PROPERTY	TOTAL
D0313	WEST END DRAIN	CH4	14-31-177-004	0.02087	0.00	2.61	2.61
D0313	WEST END DRAIN	CH4	14-31-177-005	0.01903	0.00	2.38	2.38
D0313	WEST END DRAIN	CH4	14-31-177-006	0.02082	0.00	2.60	2.60
D0313	WEST END DRAIN	CH4	14-31-177-007	0.01983	0.00	2.48	2.48
D0313	WEST END DRAIN	CH4	14-31-177-008	0.01873	0.00	2.34	2.34
D0313	WEST END DRAIN	CH4	14-31-177-009	0.02608	0.00	3.26	3.26
D0313	WEST END DRAIN	CH4	14-31-177-010	0.02081	0.00	2.60	2.60
D0313	WEST END DRAIN	CH4	14-31-177-011	0.02270	0.00	2.84	2.84
D0313	WEST END DRAIN	CH4	14-31-177-012	0.01904	0.00	2.38	2.38
D0313	WEST END DRAIN	CH4	14-31-178-001	0.01544	0.00	1.93	1.93
D0313	WEST END DRAIN	CH4	14-31-178-002	0.02196	0.00	2.75	2.75
D0313	WEST END DRAIN	CH4	14-31-178-003	0.01895	0.00	2.37	2.37
D0313	WEST END DRAIN	CH4	14-31-178-004	0.01729	0.00	2.16	2.16
D0313	WEST END DRAIN	CH4	14-31-178-005	0.02068	0.00	2.59	2.59
D0313	WEST END DRAIN	CH4	14-31-178-006	0.01779	0.00	2.22	2.22
D0313	WEST END DRAIN	CH4	14-31-178-007	0.01671	0.00	2.09	2.09
D0313	WEST END DRAIN	CH4	14-31-178-008	0.01992	0.00	2.49	2.49
D0313	WEST END DRAIN	CH4	14-31-178-009	0.01924	0.00	2.41	2.41
D0313	WEST END DRAIN	CH4	14-31-178-010	0.02135	0.00	2.67	2.67
D0313	WEST END DRAIN	CH4	14-31-178-011	0.01529	0.00	1.91	1.91
D0313	WEST END DRAIN	CH4	14-31-201-001	0.02504	0.00	3.13	3.13
D0313	WEST END DRAIN	CH4	14-31-201-002	0.01854	0.00	2.32	2.32
D0313	WEST END DRAIN	CH4	14-31-201-003	0.01517	0.00	1.90	1.90
D0313	WEST END DRAIN	CH4	14-31-201-004	0.01828	0.00	2.29	2.29
D0313	WEST END DRAIN	CH4	14-31-201-005	0.01476	0.00	1.85	1.85
D0313	WEST END DRAIN	CH4	14-31-201-006	0.01957	0.00	2.45	2.45
D0313	WEST END DRAIN	CH4	14-31-201-007	0.01775	0.00	2.22	2.22
D0313	WEST END DRAIN	CH4	14-31-201-008	0.01711	0.00	2.14	2.14
D0313	WEST END DRAIN	CH4	14-31-201-009	0.01551	0.00	1.94	1.94
D0313	WEST END DRAIN	CH4	14-31-201-010	0.01523	0.00	1.90	1.90
D0313	WEST END DRAIN	CH4	14-31-202-001	0.02164	0.00	2.71	2.71

OAKLAND COUNTY WATER RESOURCES COMMISSIONER
 2023 DRAIN AND LAKE LEVEL ASSESSMENT ROLLS
 DETAIL PARCELS BY COMMUNITY REPORT CVT PONTIAC

SAD	SAD NAME	CHAP	PIN	PERCENT	ATLARGE	PROPERTY	TOTAL
D0313	WEST END DRAIN	CH4	14-31-202-002	0.01438	0.00	1.80	1.80
D0313	WEST END DRAIN	CH4	14-31-202-003	0.01524	0.00	1.91	1.91
D0313	WEST END DRAIN	CH4	14-31-202-004	0.01201	0.00	1.50	1.50
D0313	WEST END DRAIN	CH4	14-31-202-005	0.01885	0.00	2.36	2.36
D0313	WEST END DRAIN	CH4	14-31-202-006	0.01353	0.00	1.69	1.69
D0313	WEST END DRAIN	CH4	14-31-202-007	0.01507	0.00	1.88	1.88
D0313	WEST END DRAIN	CH4	14-31-202-008	0.02430	0.00	3.04	3.04
D0313	WEST END DRAIN	CH4	14-31-202-009	0.01494	0.00	1.87	1.87
D0313	WEST END DRAIN	CH4	14-31-205-001	0.01196	0.00	1.49	1.49
D0313	WEST END DRAIN	CH4	14-31-205-002	0.01570	0.00	1.96	1.96
D0313	WEST END DRAIN	CH4	14-31-205-003	0.01684	0.00	2.11	2.11
D0313	WEST END DRAIN	CH4	14-31-205-004	0.01552	0.00	1.94	1.94
D0313	WEST END DRAIN	CH4	14-31-205-005	0.01480	0.00	1.85	1.85
D0313	WEST END DRAIN	CH4	14-31-205-006	0.01773	0.00	2.22	2.22
D0313	WEST END DRAIN	CH4	14-31-205-007	0.01570	0.00	1.96	1.96
D0313	WEST END DRAIN	CH4	14-31-205-008	0.01575	0.00	1.97	1.97
D0313	WEST END DRAIN	CH4	14-31-205-009	0.01333	0.00	1.67	1.67
D0313	WEST END DRAIN	CH4	14-31-205-010	0.01559	0.00	1.95	1.95
D0313	WEST END DRAIN	CH4	14-31-205-011	0.01649	0.00	2.06	2.06
D0313	WEST END DRAIN	CH4	14-31-205-012	0.01640	0.00	2.05	2.05
D0313	WEST END DRAIN	CH4	14-31-205-013	0.01483	0.00	1.85	1.85
D0313	WEST END DRAIN	CH4	14-31-205-014	0.01513	0.00	1.89	1.89
D0313	WEST END DRAIN	CH4	14-31-205-015	0.02052	0.00	2.57	2.57
D0313	WEST END DRAIN	CH4	14-31-205-016	0.02301	0.00	2.88	2.88
D0313	WEST END DRAIN	CH4	14-31-205-017	0.01489	0.00	1.86	1.86
D0313	WEST END DRAIN	CH4	14-31-251-001	0.02234	0.00	2.79	2.79
D0313	WEST END DRAIN	CH4	14-31-251-002	0.01775	0.00	2.22	2.22
D0313	WEST END DRAIN	CH4	14-31-251-003	0.01838	0.00	2.30	2.30
D0313	WEST END DRAIN	CH4	14-31-251-004	0.02000	0.00	2.50	2.50
D0313	WEST END DRAIN	CH4	14-31-251-005	0.01945	0.00	2.43	2.43
D0313	WEST END DRAIN	CH4	14-31-251-006	0.02845	0.00	3.56	3.56

OAKLAND COUNTY WATER RESOURCES COMMISSIONER
 2023 DRAIN AND LAKE LEVEL ASSESSMENT ROLLS
 DETAIL PARCELS BY COMMUNITY REPORT CVT PONTIAC

SAD	SAD NAME	CHAP	PIN	PERCENT	ATLARGE	PROPERTY	TOTAL
D0313	WEST END DRAIN	CH4	14-31-251-007	0.02049	0.00	2.56	2.56
D0313	WEST END DRAIN	CH4	14-31-251-010	0.04273	0.00	5.34	5.34
D0313	WEST END DRAIN	CH4	CVT	39.23000	4,903.75	0.00	4,903.75
Total:					\$37,668.84	\$18,261.55	\$55,930.39



WRC

WATER RESOURCES COMMISSIONER

Jim Nash

September 27, 2023

The Honorable Porche Prater
 City of Pontiac
 47450 Woodward Avenue
 Pontiac, MI 48342

Reference: Preliminary 2023 Special Assessments for Oakland County Drains / Lake Level Control Facilities

Dear Ms. Prater,

This letter is intended to inform you of the special assessment amounts for the operation and maintenance of Oakland County drains and lake level control facilities located in your community. Several reports are attached that provide detailed information regarding the special assessment amounts that will appear on the 2023 winter tax bill for your residents and the amount due from your community.

If your community pays the county drain special assessments from your general fund and does not spread the assessment to the tax rolls, please continue to pay the special assessment amounts as summarized below.

PROJECT CODE AND NAME		AT LARGE	PROPERTY	TOTAL	
D1059	BARTLETT DRAIN	\$640.75	\$1,513.60	\$2,154.35	
L0667	CRYSTAL LAKE LEVEL	\$14,000.00	\$0.00	\$14,000.00	
D0115	GALLOWAY DRAIN	\$175.33	\$728.54	\$903.87	
D0117	GALLOWAY LAKE FARMS DRAIN	\$122.90	\$244.18	\$367.08	
D0220	PONTIAC CREEK EXT DRAIN	\$1,645.88	\$2,076.02	\$3,721.90	
D0258	SINKING BRIDGE DRAIN	\$1,066.00	\$5,022.90	\$6,088.90	
D1045	SKAE DRAIN	\$67.50	\$38.34	\$105.84	
L0283	SYLVAN-OTTER LAKE LEVEL	\$14,400.00	\$1,758.72	\$16,158.72	
D0350	TILDEN DRAIN	\$596.73	\$922.79	\$1,519.52	
D0326	TUTTLE DRAIN	\$0.00	\$7.22	\$7.22	
D1053	WARD ORCHARD DRAIN	\$50.00	\$218.56	\$268.56	
L0458	WATERFORD - MULTI LAKE LEVEL	\$0.00	\$652.63	\$652.63	
D0313	WEST END DRAIN	\$4,903.75	\$5,078.05	\$9,981.80	
		Subtotal:	\$37,668.84	\$18,261.55	\$55,930.39




Please contact Jessica Oosterhouse, Deputy Oakland County Treasurer, at 248-858-0616 with any questions concerning payment of the special assessment. If you would like to use this letter to pay the assessments, then please use the reference above with your community name and send to:

Oakland County Treasurer
1200 N Telegraph Rd Dept 479
Pontiac, MI 48341

Thank you for your attention to this issue.

Sincerely,

A handwritten signature in black ink, appearing to read "Geoff S. Wilson". The signature is written in a cursive style with a large initial "G".

Geoff S. Wilson, P.E.
Chief Engineer

c: Jessica Oosterhouse, Oakland County Treasurer's Office
Enclosed: Pontiac Parcel Report *email only*

#19

RESOLUTION

**CITY OF PONTIAC
Oakland County, Michigan**

RESOLUTION TO PROCEED IN CLOSED SESSION
TO CONSIDER AND DISCUSS A MATTER OF PENDING LITIGATION
Kyles v Pontiac, et. al., U.S. Eastern District of Michigan Case No. 22-12973

RESOLUTION # _____

Minutes of a regular meeting of the City Council for the City of Pontiac, held City Hall, 47450 Woodward Ave, Pontiac, MI on October 17, 2023 at 12 noon, local time.

The following resolution was offered by Council member _____ and supported by Council member: _____:

WHEREAS, the City's outside legal counsel, Rosati, Schultz Joppich and Amtsbuechler, has requested a closed session in order to discuss trial or settlement strategy in connection with the specific pending litigation *Kyles v Pontiac, et. al.*, (U.S. Eastern District of Michigan Case No. 22-12973); and

WHEREAS, such discussions if conducted in an open meeting would have a detrimental financial effect on the litigating or settlement position of the City; and

WHEREAS, the Michigan Open Meetings Act provides that a public body may meet in Closed Session to consider material exempt from discussion or disclosure by state or federal statute; and

WHEREAS, discussions regarding trial or settlement strategy in connection with specific litigation may be discussed in Closed Session pursuant to Section 8(e) of the Open Meetings Act, MCL 15.268(e).

NOW THEREFOR BE IT RESOLVED, the City Council will proceed in Closed Session pursuant to Section 8(e) of the Open Meetings Act, MCL 15.268(e) to review and discuss the above-referenced matter of pending litigation.

YEAS: Council Members _____

NAYS: Council Members _____

ABSTAIN: Council Members _____

RESOLUTION DECLARED ADOPTED.

Garland Doyle, Clerk
City of Pontiac

CERTIFICATION

STATE OF MICHIGAN)
) SS
COUNTY OF OAKLAND)

I, Garland Doyle, City Clerk, City of Pontiac, Michigan (the "County") does hereby certify that the foregoing is a true and complete copy of a resolution adopted by the City Council at a meeting held on October 10, 2023, the original of which is on file in my office. Public notice of said meeting was given pursuant to and in compliance with Act No. 267 of the Public Acts of Michigan of 1976, as amended.

IN WITNESS WHEREOF, I have hereunto affixed my signature this ____ day of October, 2023.

Garland Doyle, Clerk
City of Pontiac

#35

COMMUNICATION

students **Send us YOUR STORY™**



Have YOU made a difference in YOUR community? Tell us about it in 500 words or less... and YOU could win a **\$5000 Scholarship** through the 2023 **Making a Difference Scholarship** ESSAY COMPETITION

Who can Qualify?

Individuals must be a high school student who resides in one of the following communities: the City of Auburn Hills, the City of Pontiac, Waterford Twp., or White Lake Twp.

How to Apply: Submit application with a 500 word essay, no later than Noon on Nov. 1, 2023.

Essay must be in the applicant's own words on what the applicant has done personally, "to make a difference in his/her local community".

To Learn More: Scan this code (or click below) to learn how to apply online or by mail, along with more details about the competition.



Questions can be directed to: Linda Zabik, (248) 421-7198, or email to: he@holidayextravaganza.org

PRESENTED BY:

FRAN ANDERSON LEGACY FUND



CONGRATULATIONS TO OUR 2022 SCHOLARSHIP AWARDEES!

CLICK HERE FOR ONLINE APPLICATION: holidayextravaganza.org/scholarships/fran-anderson/apply/

Holiday Extravaganza

 DEC. 2, 2023
 presented by
INDUSTRIAL CONTRACTORS
 Auburn Hills
 Pontiac
 Waterford
 White Lake
 Oakland County
WORKS!

thanks!

Much appreciation to this year's Fran Anderson Scholarship Supporting Partners!



* Holiday Extravaganza is an official 501(c)(3) non-profit organization. As such, your donation is tax deductible to the fullest extent allowed by law.

#36

COMMUNICATION

SAVE THIS DATE

Holiday Extravaganza

communities of:
AUBURN HILLS
PONTIAC
WATERFORD
WHITE LAKE

saturday
**DEC.
2nd
2023**
Downtown
PONTIAC

11:00 AM
**HOLIDAY
PARADE**

**NEW
TIME!
& MORE
FUN!**



JOIN US BEFORE & AFTER
THE PARADE...



RUN ELF RUN!

◀ 8 AM

SPONSORED BY:



**WINTER
FUN FESTIVAL**

◀ 12-3 PM

PRESENTED BY:

Lee INDUSTRIAL
CONTRACTING

Oakland County
MICHIGAN
WORKS!

