







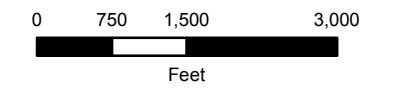
**DRAFT**



**MAP 1: COMMUNITY CONTEXT MAP**  
**Brownfields Opportunity Area**  
**CITY OF FULTON**  
**OSWEGO COUNTY, NEW YORK**

**LEGEND**

-  City of Fulton
-  Adjacent Town (Granby & Volney)
-  Parcel
-  Body of Water
-  Limited Access Highway
-  State, County and Local Roads



Copyright Laberge Group, 2008.  
This document was prepared with funds provided under the Brownfields Opportunity Area Program. Produced for Planning Purposes Only.  
Data provided by: Oswego County, Department of Planning & Development. Accuracy or completeness is not guaranteed. Last Modified 1-14-08 Project # 00000



**OSWEGO COUNTY, NEW YORK STATE**

