
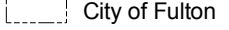
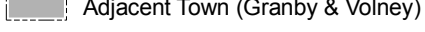

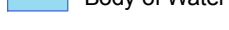




**DRAFT**

**MAP 10: TRANSPORTATION SYSTEMS MAP**  
**Brownfields Opportunity Area**  
**CITY OF FULTON**  
OSWEGO COUNTY, NEW YORK

**LEGEND**

-  BOA Boundary
-  City of Fulton
-  Adjacent Town (Granby & Volney)
-  Parcel
-  Body of Water
-  Limited Access Highway
-  State, County and Local Roads



0 550 1,100 2,200



Feet

Copyright Laberge Group, 2008.  
This document was prepared with funds provided  
under the Brownfields Opportunity Area Program.  
Produced for Planning Purposes Only.  
Data provided by: Oswego County,  
Department of Planning & Development.  
Accuracy or completeness is not guaranteed.  
Last Modified 5-22-08 Project # 28052



4 Computer Drive West • Albany, New York 12205  
www.labergengroup.com

