








DRAFT

MAP 3: BOA BOUNDARY MAP Brownfields Opportunity Area

CITY OF FULTON
OSWEGO COUNTY, NEW YORK

LEGEND

-  BOA Boundary
-  City of Fulton
-  Adjacent Town (Granby & Volney)
-  Parcel
-  Body of Water
-  Limited Access Highway
-  State, County and Local Roads



0 500 1,000 2,000

Feet

Copyright Laberge Group, 2008.
This document was prepared with funds provided under the Brownfields Opportunity Area Program. Produced for Planning Purposes Only.
Data provided by: Oswego County, Department of Planning & Development. Accuracy or completeness is not guaranteed. Last Modified 5-20-08 Project # 28052



4 Computer Drive West • Albany, New York 12205
www.labergegroup.com

