






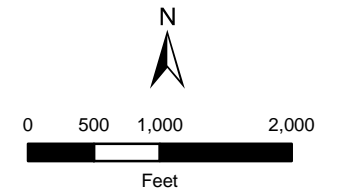


**DRAFT**

**MAP 3B: BOA BOUNDARY MAP**  
**Brownfields Opportunity Area**  
**CITY OF FULTON**  
**OSWEGO COUNTY, NEW YORK**

**LEGEND**

-  BOA Boundary
-  BOA Site
-  Contaminated Sites
-  Parcel
-  Body of Water
-  Limited Access Highway
-  State, County and Local Roads



Copyright Laberge Group, 2008.  
This document was prepared with funds provided  
under the Brownfields Opportunity Area Program.  
Produced for Planning Purposes Only.  
Data provided by: Oswego County,  
Department of Planning & Development.  
Accuracy or completeness is not guaranteed.  
Last Modified 10-14-08 Project # 28052

**Laberge**  
ENGINEERING  
ARCHITECTURE



**Group**  
SURVEYING  
PLANNING

4 Computer Drive West • Albany, New York 12205  
www.labergegroup.com

