








**DRAFT**

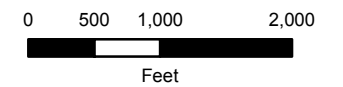
**MAP 4: EXISTING LAND USE MAP**  
**Brownfields Opportunity Area**  
**CITY OF FULTON**  
OSWEGO COUNTY, NEW YORK

**LEGEND**

-  BOA Boundary
-  City of Fulton
-  Adjacent Town (Granby & Volney)
-  Parcel
-  Body of Water
-  Limited Access Highway
-  State, County and Local Roads

**LAND USE**

-  One-Family Residential
-  Multi-Family Residential
-  Mixed Use
-  Vacant
-  Commercial
-  Recreation & Entertainment
-  Community Services
-  Industrial
-  Public Services
-  Wild, Forested, Conservation Lands & Public Parks



Copyright Laberge Group, 2008.  
This document was prepared with funds provided  
under the Brownfields Opportunity Area Program.  
Produced for Planning Purposes Only.  
Data provided by: Oswego County,  
Department of Planning & Development.  
Accuracy or completeness is not guaranteed.  
Last Modified 1-14-08 Project # 00000

