

**FINAL**

# **Public Waterfront Access Study**

**Town of Scriba, NY**

**April 2012**

Prepared for:



**Oswego County Department  
of Community Development,  
Tourism, & Planning**

46 East Bridge Street Oswego, NY 13126 315-349-8292  
David Turner, Director



***This report was prepared for the New York State Department of State, Division of  
Coastal Resources, with funds provided under Title 11 of the Environmental  
Protection Fund***

Prepared by:

**Barton & Loguidice, P.C.  
290 Elwood Davis Road  
Liverpool, NY 13088**



## **TABLE OF CONTENTS**

EXECUTIVE SUMMARY.....	1
INTRODUCTION.....	2
DATA COLLECTION.....	3
INVENTORY.....	4
ANALYSIS.....	4
PUBLIC OUTREACH.....	5
RECOMMENDATIONS.....	7
OTHER PUBLIC ACCESS.....	8
USE OF THIS STUDY.....	9
HELPFUL WEB LINKS.....	10

## **APPENDICES**

APPENDIX A – STUDY AREA MAP  
APPENDIX B – PARCEL DATA  
APPENDIX C - CORRESPONDENCE  
APPENDIX D – PUBLIC COMMENT

**PUBLIC WATERFRONT ACCESS STUDY  
TOWN OF SCRIBA, NY  
MARCH 2012**

**EXECUTIVE SUMMARY**

Oswego County, on behalf of the Town of Scriba (Project Sponsor), has commissioned this Public Waterfront Access Study to develop an inventory and evaluation of public waterfront access sites within portions of Oswego County. The Town of Scriba project encompasses the waterfront sites situated on Lake Ontario, and major tributaries within one mile of the lakeshore, and sites along the Oswego River from the lake to the southern boundary of the Town of Minetto on the west side of the Oswego River and the northern boundary of the Town of Volney on the east side of the river. The results of this study will serve as a guide for Oswego County and the municipalities included in the study area for future consideration of expanding public access to the waterfront, and to provide valuable data for future funding applications.

This study involved the inventory and analysis of 59 publicly owned waterfront parcels, within the Towns of Mexico, Minetto, New Haven, Oswego, Richland, Sandy Creek, Scriba and the City of Oswego. Data was collected for each parcel, which summarizes the existing attributes of the property. Each site was then considered in regards to the adequacy of existing public access, conditions that restrict access, and general opportunities for improving public access. This information is summarized in the Inventory & Analysis section of this report.

Public outreach was included in the development of the study, consisting of two Public Information Meetings (PIM's). The first PIM was held subsequent to the completion of the Inventory and Analysis task, on December 7, 2011, where the results of that task were presented to the public. Information and comments resulting from PIM is included in the Public Outreach section of this report. The second Public Information Meeting to discuss the report was held after submittal and review of the Draft Study to and by Oswego County and the NYS Department of Coastal Resources, on February 7, 2012 at the Town of Scriba Justice Center.

## **INTRODUCTION**

This Public Waterfront Access Study was prepared for the Oswego County Department of Community Development, Tourism & Planning, the Town of Scriba (as project sponsor) and the NYS Department of State, Division of Coastal Resources (DCR) to provide an inventory and analysis of public access to the waterfront areas within Oswego County. Information in this study may be used by the included municipalities in support of fund raising / grant applications for improvements to public waterfront access.

The geographic limits of this study include the waterfront sites along the shore of Lake Ontario, and sites within one mile of the lake along Lake Ontario's primary tributaries (Salmon River, Little Salmon River) and along a portion of the Oswego River as defined in the Executive Summary and in Exhibit 1 – Location Map in Appendix A. As the inventory proceeded it became apparent that some property owners allowed public access to their property, a second group of parcels that are privately held yet have public access was added to the parcel database for this study, however they were not included in the inventory. This study involved the inventory of 59 waterfront parcels, situated within the following municipalities:

**Table 1 – Summary of Parcel Locations**

<u>Municipality</u>	<u>No. of Parcels</u>	<u>No. of Parcels “Open to the Public”</u>
Town of Mexico	3	12
Town of Minetto	3	3
Town of New Haven	0	1
Town of Oswego	3	4
Town of Richland	5	0
Town of Sandy Creek	8	0
Town of Scriba	5	0
City of Oswego	<u>32</u>	<u>0</u>
Total Parcels studied:	59	20

A map showing the location of the parcels included in this study is included in Appendix A.



This study is part of a two-study initiative by the Oswego County Department of Community Development, Tourism & Planning to characterize existing public access to the described waterfront areas. A companion study, sponsored by the Town of Hastings, completes the inventory along the Oswego River, the Oneida River, and along the north shore of Oneida Lake within Oswego County. The project is funded through the NYS Department of State, Division of Coastal Resources, using a grant from the Environmental Protection Fund.

## **DATA COLLECTION**

Data was collected for the involved waterfront parcels from available GIS based sources including the Oswego County Planning office, the County Real Property office (tax ID numbers, size, ownership, use), the NYS GIS Clearinghouse (ortho-photography, wetlands, flood zones), and by site observation at each property. Oswego County also solicited input from the affected municipalities to provide locations/descriptions of additional parcels of waterfront land that have potential to come under public ownership (see Correspondence, Appendix D). Responses were received from the Town of Granby, and City of Oswego. The GIS based information was particularly useful, allowing a list of publicly owned waterfront properties to be generated for initial screening. The GIS based list, along with the additional municipal parcels were then reviewed with the County, with some deletions, due to existing uses as canal operations (locks, etc.), municipal works (water, sewer facilities) where public access should not be encouraged.

As a result of this effort, a final list was generated to serve as a guide for the site visit task. The site visit effort included recording the existing site characteristics (slope, vegetation, shore conditions, utilities, existing access, and existing amenities), using a Tablet style PC with an access database containing pre-populated information including town, ownership, and parcel ID number. Digital photographs of each site were also obtained and linked within the GIS database. Where needed, voice recordings were made to capture initial thoughts on potential for improving public access, to be used during the analysis portion of the study.

Upon completion of the inventory data collection, an initial analysis of each parcel was completed to review the data, and to brainstorm opportunities for improved public access. These observations were then entered into the data set to complete the parcel reviews. All of the data compiled for each site was captured in formats that are easily integrated into the County's GIS system. A summary matrix of this information is included in Appendix B.

## **INVENTORY**

Inventory of the waterfront parcels involved a two step process – first, a desktop GIS investigation to identify publicly owned waterfront parcels within the study area, and to obtain existing parcel data, such as:

Tax ID Number  
Address/Location  
Acreage  
Ownership  
Usage/ Land Code

The second step involved a site visit to each parcel, where remaining existing attributes of the property were obtained. Attributes included:

- Land Access (Type of Street)
- Water Access (Body of Water)
- Vegetative Cover Type and Percent of each
- Percent Improved
- Existing Use
- Bank Condition (top of bank to water elevation)
- Bank Slope
- Site Amenities: Parking, boat launch, trail system, picnic/benches, play equipment, camping, bathroom, buildings, landscaping, beach, access control, dock tie-up, pier, fishing access, and historic feature
- Utilities

## **ANALYSIS**

The analysis of the parcels, to determine 1) the existing level of access and 2) the potential for improvements to public access, started during the site visits. Observations on existing access at each parcel, which included factors such as connection to the adjacent highway system, parking areas, and clear access to the shoreline were recorded during the site visits. As anticipated, the level of existing highway, parking and access to the waterfront was varied. Some parcels exhibited a level of improved access, while others remain in an undeveloped state. Potential for improved means of access, such as parking, boat launching, fishing access, clearing of shoreline, etc. were

recorded during the site visits at each parcel for further consideration. Some parcels exhibited a high potential for improvement to provide better public access, while others exhibited medium or low potential for improvement. The key to understanding the intent behind the high, medium, and low ranking assessments is that these evaluations are meant to rate the parcels **potential** for future improvements.

**Table 3**  
**Summary of Parcels Potential for Improved Access**

<b>Municipality</b>	<b>High</b>	<b>Medium</b>	<b>Low</b>
Town of Mexico		2	1
Town of Minetto	1		2
Town of New Haven			
Town of Oswego		2	1
Town of Richland	1	1	3
Town of Sandy Creek	1	7	
Town of Scriba	2	3	
City of Oswego	4	15	13
<b>TOTAL:</b>	<b>9</b>	<b>30</b>	<b>20</b>

**Note: A full list of parcels in this study and breakdown by municipality is included in Appendix B**

### **PUBLIC OUTREACH**

A Public Information Meeting (PIM #1) was held on December 7, 2011, at the Town of Scriba Justice Center. This meeting was publicly advertised via press releases in the Syracuse Post-Standard, other local daily and weekly media outlets and posted online at [www.syracuse.com](http://www.syracuse.com) and on the County's website in advance of the meeting. This initial PIM was held subsequent to the Inventory & Analysis Task, to familiarize interested citizens and groups with the study, and to obtain initial public input on the parcels studies, and to start discussion on the potential local recommendations for improved public access.

Approx. 20 people attended this PIM, where Oswego County Department of Community Development, Tourism & Planning, and the Consultant representatives reviewed the extent of the study, the existing conditions of the parcels involved, and initial thoughts on potential for improved public access. Comments voiced at the meeting regarding

specific parcels were noted, and the public was also given the option to submit written comments / input to the County for consideration, for a period of approximately two weeks after the PIM.

At the request of the public, the data sheets and map of the study area were posted on the County's website, where interested individuals could examine the information at their convenience.

A second Public Information Meeting (PIM #2) was held on February 7, 2012, at the Town of Scriba Justice Center. This meeting was publicly advertised via press release in the Syracuse Post-Standard, other local daily and weekly media outlets and posted online at [www.syracuse.com](http://www.syracuse.com) and on the County's website in advance of the meeting. The second PIM was held subsequent to the publishing of the draft report in order to obtain public input.

Approximately 20 people attended this PIM, where Oswego County Department of Community Development, Tourism & Planning, and the Consultant representatives reviewed the extent of the study, and progress to date. Comments voiced at the meeting regarding specific parcels and the report itself were noted, and the public was also given the option to submit written comments / input to the County for consideration, for a period of approximately two weeks after the PIM.

## **RECOMMENDATIONS**

As part of the parcel analysis, initial recommendations were developed for improvements to public access. The access improvement considered included the following list and is not exclusive to water activities:

### Possible Improvements:

Formalized Parking  
Trail system  
Picnic area / benches  
Play equipment  
Formal or informal camping  
Bathrooms  
Changing facilities  
Formal beach  
Formal fishing access  
Way finding signage  
Kiosk including interpretive information  
Lighting  
Active recreation fields  
Pavilion  
Gazebo  
Boardwalk  
Bird watching facilities

### Boating Improvements:

Boat launch - ramp  
Boat launch - car top  
Handicap boat launch  
Dock tie-up  
Pump out station  
Boat utility hookup  
Boater bathroom facilities  
Formal harbor master  
Pier  
Waterway improvements  
Dredging required

Further, the two Public Information Meetings for this study gathered the input from local residents and municipal representatives on what improvements they believe would be valuable to their community and or appropriate, at some of the parcels within the study. This additional information was added into the database for the various parcels.

It is recommended that waterfront access is provided for emergency responders' at points along the rivers between each lock. Because the areas between the locks can be viewed as separate bodies of water there needs to be designated emergency access points along the rivers.

When planning for future projects and maintaining current access points we need to be aware that the International Joint Commission is developing a potential new approach for managing Lake Ontario water levels.

## **OTHER PUBLIC ACCESS**

This study provides a summary of waterfront parcels that are owned by local, County, State or Federal entities. During the course of the study, (including the Hastings portion) 22 parcels owned by not-for-profit agencies or similar were also identified and entered into the study database. While under control of the not-for-profit organization, these parcels provide another level of public access to the waterfront, and are worth mentioning in this study. Municipalities may offer to team with the not-for-profit organization to improve access at these locations. The study area map within Appendix A highlights these parcels as a separate color, so they can be distinguished from the publicly owned parcels.

Perhaps the most unique parcel that falls under this category is the David W. Mills Submerged Cultural Preserve and Dive Site, operated by the Oswego Maritime Foundation (a not-for-profit organization). This parcel represents New York's only underwater dive preserve on the Great Lakes system. The preserve is located 4 ½ miles west of the Oswego Harbor, at a shallow area called Ford Shoal.

Another unique parcel worth discussion in this study is the Oswego Harbor Lighthouse – located at the end of the harbor breakwater.



Ownership of the lighthouse was transferred to the City of Oswego in 2009, and has since been awarded a grant from the NYS Canal Corporation to fund some of the improvements needed. Since this parcel is currently being actively worked on, it was excluded from the inventory / analysis portion of this study.

### **USE OF THIS STUDY**

As noted in the Introduction, the municipalities included in the study area may find the inventory, analysis, and recommendations contained herein to be a valuable resource for:

- 1) Supporting information for funding applications on future public waterfront access improvement projects:
  - By using the Study Area Map in Appendix A – each parcel can be located and keyed to its Parcel ID number and or Tax Map Number. The Site Reports in Appendix B are arranged in order of sequential Parcel ID Number, so are relatively easy to find.
  - With the Site Report retrieved, a municipality can use the information contained within to help describe the existing conditions and site attributes, as well as initial recommendations made by either the study consultant or obtained through public outreach. With coordination through the County Department of Community Development, Tourism & Planning, site mapping (GIS based), and digital photographs can be obtained for additional support of local efforts to obtain funding.
  - The Municipalities would then be prepared to initiate work on planning, estimating and applying for funding of access improvements.
- 2) Prioritization of projects within a community:
  - For communities with multiple sites having waterfront access, this study can be used to help to set priorities for which sites have better potential for improvement

3) Starting point for self help improvements

- For proactive communities, the data herein could be used as the spark for discussions about what improvements could be made by self help – either by municipal forces, or organized community forces.

4) Documentation of Public Outreach

- The results of the public meetings held for this study, which provided significant public input, can be used by municipalities in support of funding applications.

### **HELPFUL WEB LINKS**

To assist municipalities in developing projects, the following web links may be of use:

The Oswego County Department of Planning and Community Development

<http://www.co.oswego.ny.us/planning.shtml>

NYS Department of State

<http://www.dos.state.ny.us/>

NYS Canal System

<http://www.canals.ny.gov/index.shtml>

Parks & Trails New York

<http://ptny.org/>

NYS Consolidated Funding Application

<https://apps.cio.ny.gov/apps/cfa/>

Central New York Regional Planning and Development Board

<http://www.cnyrpd.org/>

New York State Department of Environmental Conservation

<http://www.dec.ny.gov/>

New York State Parks Recreation & Historic Preservation

<http://nysparks.com/>



Not for profits

CNY Land Trust

<http://www.cnylandtrust.org/>

Onondaga Audubon

<http://onondagaaudubon.com/>

For additional information and or assistance, contact:

Mr. David Turner, Director  
Oswego County Dept. of Community Development,  
Tourism & Planning  
46 Bridge Street,  
Oswego, NY 13126  
(315) 349-8292  
Email: [dturner@oswegocounty.com](mailto:dturner@oswegocounty.com)  
Website: [www.oswegocounty.com](http://www.oswegocounty.com)

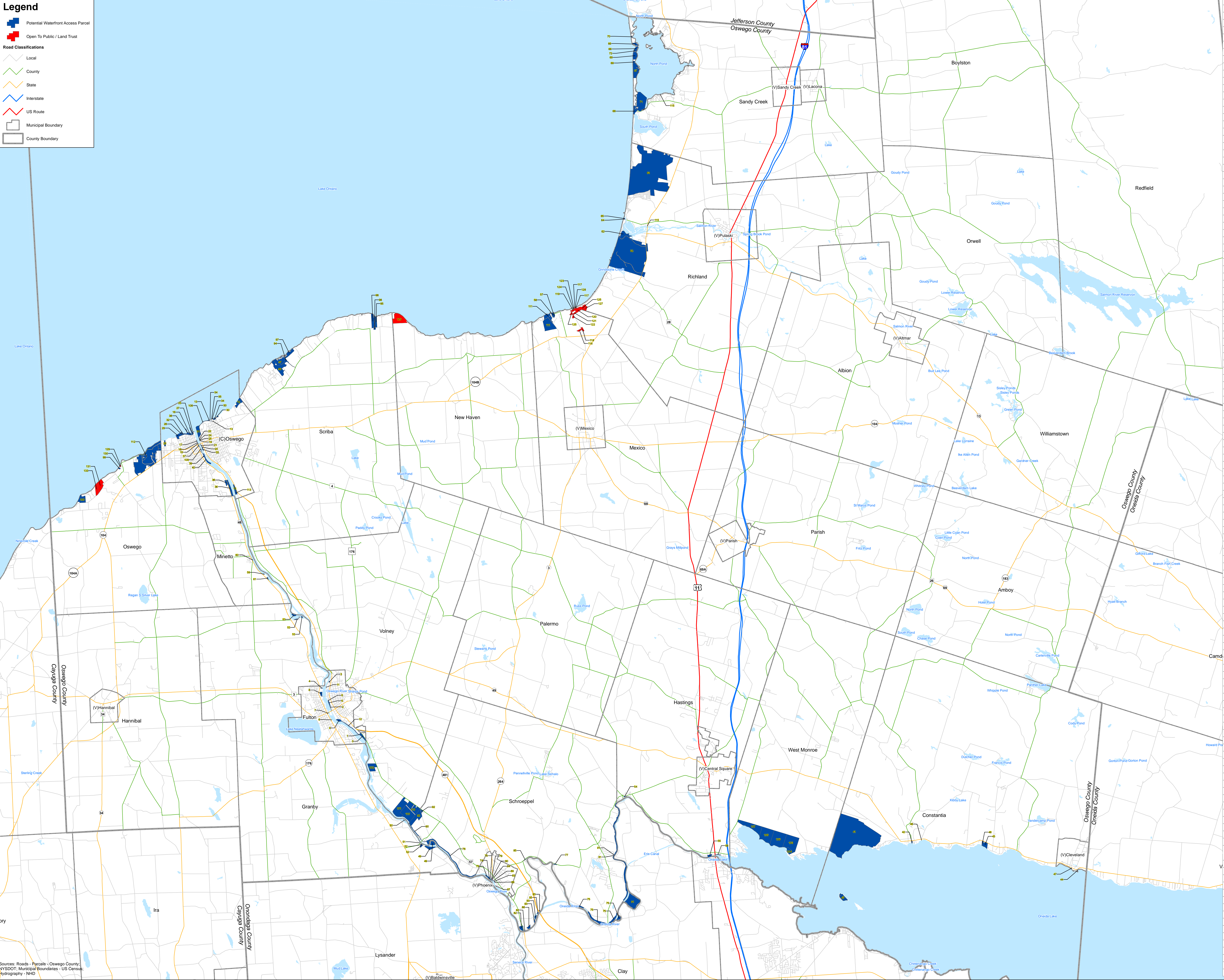
**APPENDIX A**

**STUDY AREA MAP**

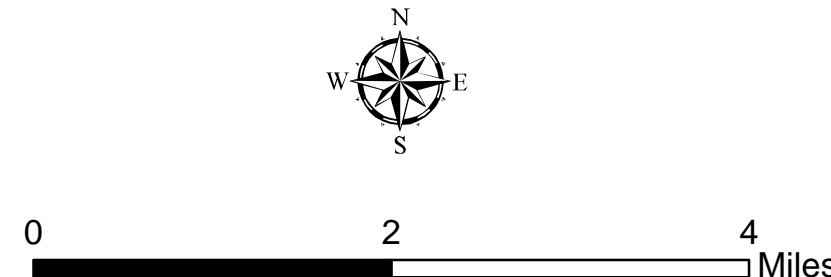


# Legend

- Potential Waterfront Access Parcel
- Open To Public / Land Trust
- Road Classifications
  - Local
  - County
  - State
  - Interstate
  - US Route
- Municipal Boundary
- County Boundary



SITE ID	OWNER NAME	LAND USE
0	City Of Fulton	Water supply
1	New York State	Vacant comm
2	New York State	Vacant comm
3	City of Fulton	Vacant comm
4	City of Fulton	Vacant comm
5	City Of Fulton	Govt pk lot
6	City of Fulton	3 Family Res
7	City Of Fulton	Res vac land
8	City Of Fulton	Municipl park
9	City Of Fulton	Municipl park
10	New York State	Res vac land
11	New York State	Vacant comm
12	County Of Oswego	Vacant indus
13	City Of Oswego	Vacant comm
14	County Of Oswego	Vacant comm
15	City Of Oswego	Govt pk lot
16	United States Of America	Military
17	City Of Oswego	Municipl park
18	City Of Oswego	Govt pk lot
19	New York State	Water trans
20	New York State	Com vac w/imp
21	New York State	Water trans
22	New York State	Water trans
23	Oswego Port Authority	Vacant indus
24	New York State	Water trans
25	New York State	Water trans
26	City Of Oswego	Water supply
27	Oswego Port Authority	Warehouse
28	City Of Oswego	Municipl park
29	City Of Oswego	Municipl park
30	City Of Oswego	Vacant indus
31	Oswego Port Authority	Marina
32	City Of Oswego	Govt bldgs
33	City Of Oswego	Sewage
34	City Of Oswego	Vacant indus
35	City Of Oswego	Res vac land
36	City Of Oswego	Water supply
37	City Of Oswego	Govt pk lot
38	Oswego Port Authority	Marina
39	City Of Oswego	Municipl park
40	City Of Oswego	Underwater
41	New York State	Wetlands
42	Julie Thurston Library Guild	Library
43	Town Of Constantia	Municipl park
44	New York State	Water trans
45	New York State	Underwater
46	New York State	Rural vac<10
47	Village of Cleveland	Govt bldgs
48	Town Of Constantia	Municipl park
49	N.Y.S. Barge Canal System	Abandoned ag
50	New York State	Vacant rural
51	Blackwell, Shane E	Res vac land
52	Kerney, Michael F	1 Family Res
53	New York State	Vacant comm
54	New York State	Flood contrl
55	New York State	Rural vac<10
56	New York State	Rural vac<10
57	NYS Dept Parks & Recreation	State park
58	NYS Dept of Parks & Recreation	State park
59	New York State	Underwtr ind
60	Town of Minetto	Municipl park
61	New York State	Rural vac<10
62	New York State	State park
63	New York State DEC	Wetlands
64	New York State	Res vac land
65	New York State	Res vac land
66	New York State DEC	Underwater
67	New York State DEC	State park
68	New York State (Sandy Island)	County park
69	New York State DEC	Rural vac<10
70	New York State DEC	Res vac land
71	New York State DEC	Underwater
72	New York State DEC	Underwtr ind
73	Village Of Phoenix	Picnic site
74	New York State DOT	Forest s532b
75	New York State	Rural vac<10
76	New York State DOT	Forest s532b
77	New York State Canal Corp	Rural vac<10
78	Village of Phoenix	Vacant comm
79	Village Of Phoenix	Vacant comm
80	Village of Phoenix	Vacant comm
81	New York State	Rural vac<10
82	New York State DOT	Forest s532b
83	Village Of Phoenix	Municipl park
84	New York State DOT	Forest s532b
85	County Of Oswego	Vacant comm
86	Village Of Phoenix	Res vac land
87	New York State DOT	State park
88	New York State DOT	Forest s532b
89	Village Of Phoenix	Res vac land
90	New York State DOT	Forest s532b
91	Town Of Schroepel	Res vac land
92	City of Fulton	Rural vac<10
93	New York State DOT	Forest s532b
94	Oswego County IDA	Rural vac<10
95	Town Of Scriba	Rec facility
96	Oswego County IDA	Manufacture
97	County of Oswego	County park
98	Town Of Scriba	Rec facility
99	Metropolitan Water Board	Vacant comm
100	County Of Oswego	Rec facility
101	Town Of Volney	Park
102	New York State DEC	Forest s532b
103	New York State	Wetlands
104	New York State DEC	Wetlands
105	New York State DEC	Wetlands
106	New York State DEC	Wetlands
107	New York State	Wetlands
108	Oswego Port Authority	Vacant comm
109	City Of Fulton	Vacant comm
110	City Of Fulton	Water supply
111	NYS Dept of Parks & Recreation	State park
112	State University College, Oswego	College/univ
113	County Of Oswego	Correctional
114	Town of Sandy Creek	ROW
115	New York State DEC	ROW
116	Open To Public / Land Trust	
116	Onondaga Audubon Society	Wetlands
117	Onondaga Audubon Society	1 Family Res
118	Onondaga Audubon Society	Rural vac<10
119	Onondaga Audubon Society	Rural vac<10
120	Onondaga Audubon Society	Rural vac<10
121	Onondaga Audubon Society	Rural vac<10
122	Onondaga Audubon Society	Rural vac<10
123	Onondaga Audubon Society	Wetlands
124	Onondaga Audubon Society	Res vac land
125	Onondaga Audubon Society	Vac w/imp
126	Onondaga Audubon Society	Vac w/imp
127	Onondaga Audubon Society	Vacant comm
128	Onondaga Audubon Society	Vacant comm
129	Ontario Land Trust	Res vac land
130	Ontario Land Trust	Vac w/imp
131	Central NY Land Trust Inc.	Vacant rural
132	Central NY Land Trust Inc.	Rural vac<10





**APPENDIX B**

**PARCEL DATA**

	Parcel ID	Owner	high	med	low	Not Publically Owned
	(C) Oswego					
113	146.67-02-01	County Of Oswego		X		
12	110.60-01-01	County Of Oswego	X			
13	110.80-02-02.2	City Of Oswego			X	
14	146.59-01-01	County Of Oswego		X		
15	128.55-02-04	City Of Oswego			X	
16	128.38-01-01	United States Of America			X	
17	128.46-05-05	City Of Oswego		X		
18	128.55-02-02	City Of Oswego		X		
19	128.47-01-07	New York State		X		
20	128.55-03-03.1	New York State		X		
21	128.55-03-01	New York State			X	
22	128.47-01-10	New York State		X		
23	128.38-01-02.01	Oswego Port Authority			X	
24	128.47-01-09	New York State		X		
25	128.47-01-08	New York State		X		
26	127.58-01-01.2	City Of Oswego	X			
27	128.38-01-02	Oswego Port Authority			X	
28	128.37-01-01	City Of Oswego			X	
29	127.44-01-01	City Of Oswego			X	
30	110.81-01-01	City Of Oswego			X	
31	128.31-01-01	Oswego Port Authority			X	
32	128.37-01-02	City Of Oswego			X	
33	128.63-04-01	City Of Oswego		X		
34	110.80-01-01	City Of Oswego	X			
35	110.80-01-03	City Of Oswego	X			
36	146.50-01-03.01	City Of Oswego			X	
37	128.55-02-05	City Of Oswego		X		
38	128.37-01-04	Oswego Port Authority		X		
39	128.71-04-08.01	City Of Oswego		X		
40	128.71-04-20	City Of Oswego		X		
108	128.23-02-01.1	Oswego Port Authority			X	
109	128.55-05-01	City Of Oswego		X		
Total:			4	15	13	0

Parcel ID	Owner	high	med	low	Not Publically Owned
(T) New Haven					
119 083.00-01-02.11	Onondaga Audubon Society				X
Total:		0	0	0	1
(T)Mexico					
111 082.00-01-02	NYS Dept of Parks & Recreation		X		
116 083.00-01-15.12	Onondaga Audubon Society				X
117 083.09-02-13.111	Onondaga Audubon Society				X
118 083.00-01-34.02	Onondaga Audubon Society				X
120 083.00-01-03	Onondaga Audubon Society				X
121 083.00-01-02.12	Onondaga Audubon Society				X
122 083.00-01-28	Onondaga Audubon Society				X
123 083.09-02-14	Onondaga Audubon Society				X
124 083.09-02-15	Onondaga Audubon Society				X
125 083.00-01-01	Onondaga Audubon Society				X
126 080.00-01-02.1	Onondaga Audubon Society				X
127 083.00-01-15	Onondaga Audubon Society				X
128 083.10-01-01	Onondaga Audubon Society				X
57 082.12-01-24	NYS Dept Parks & Recreation		X		
58 082.12-01-01	NYS Dept of Parks & Recreation			X	
Total:		0	2	1	12
(T)Minetto					
59 184.14-01-01	New York State			X	
60 184.09-04-01	Town of Minetto			X	
61 184.18-01-02	New York State	X			
Total:		1	0	2	0
(T)Oswego					
112 127.18-02-01	State University College, Oswego		X		
129 145.05-01-06.02	Ontario Land Trust				X
130 145.05-01-06.03	Ontario Land Trust				X
131 144.11-01-01	Central NY Land Trust Inc.				X
132 144.15-01-02	Central NY Land Trust Inc				X
99 145.05-01-01.2	Metropolitan Water Board		X		
100 144.18-02-10	County Of Oswego			X	
Total:		0	2	1	4
(T)Richland					
115 ROW - 2	New York State DEC		X		
62 069.00-01-38	New York State			X	
63 047.00-01-01.2	New York State DEC	X			
64 058.05-01-25	New York State			X	
65 058.05-01-24	New York State			X	
Total:		1	1	3	0

Parcel ID	Owner	high	med	low	Not Publically Owned
(T)Sandy Creek					
114 ROW - 1	Town of Sandy Creek		X		
66 017.00-01-01.01	New York State DEC		X		
67 017.00-02-01	New York State DEC		X		
68 027.13-01-01	New York State (Sandy Island)		X		
69 017.00-01-01	New York State DEC		X		
70 007.00-01-19	New York State DEC		X		
71 027.14-01-01.2	New York State DEC	X			
72 017.00-01-03	New York State DEC		X		
Total:		1	7	0	0
(T)Scriba					
94 094.00-01-31.09	Oswego County IDA		X		
95 080.00-01-02	Town Of Scriba		X		
96 094.00-01-03	Oswego County IDA	X			
97 094.00-01-03.01	County of Oswego	X			
98 080.00-01-01	Town Of Scriba		X		
Total:		2	3	0	0

Parcel ID	Owner	high	med	low	Not Publically Owned
(C)Fulton					
0 253.51-01-08	City Of Fulton		X		
1 253.51-01-09	New York State		X		
2 236.71-05-01.2	New York State	X			
3 236.31-01-05	City of Fulton	X			
4 236.46-03-01	City of Fulton	X			
5 236.63-02-03	City Of Fulton			X	
6 253.32-02-02	City of Fulton			X	
7 236.79-04-01	City Of Fulton			X	
8 236.54-02-02	City Of Fulton		X		
9 253.25-06-07	City Of Fulton	X			
10 253.42-02-17	New York State		X		
11 236.39-01-10	New York State		X		
Total:		4	5	3	0
(T)Constantia					
41 309.00-02-01	New York State	X			
42 310.07-03-01	Julie Thurston Library Guild	X			
43 311.08-01-02	Town Of Constantia		X		
45 317.00-01-02	New York State		X		
46 311.07-02-07	New York State		X		
48 296.20-02-17	Town Of Constantia			X	
Total:		2	3	1	0
(T)Granby					
49 302.02-03-05	N.Y.S. Barge Canal System	X			
50 288.04-01-01.1	New York State			X	
51 302.02-02-09	Blackwell, Shane E		X		X
52 302.02-03-03	Kenyon, Michael F		X		X
53 201.16-01-01	New York State	X			
Total:		2	2	1	2
(T)Hastings					
54 275.03-04-05	New York State	X			
55 307.10-03-05	New York State	X			
56 307.11-09-01	New York State	X			
Total:		3	0	0	0



Parcel ID	Owner	high	med	low	Not Publically Owned
(T)Schroeppel					
73 303.20-13-03	Village Of Phoenix	X			
74 303.20-13-01	New York State DOT			X	
75 315.00-05-01	New York State		X		
76 302.02-01-04	New York State DOT		X		
77 304.04-03-31	New York State Canal Corp		X		
78 303.20-12-09	Village of Phoenix			X	
79 303.20-12-11	Village Of Phoenix			X	
80 303.20-12-12	Village of Phoenix			X	
81 316.00-01-01	New York State			X	
82 318.01-02-02	New York State DOT		X		
83 303.20-09-06	Village Of Phoenix		X		
84 303.20-13-02	New York State DOT			X	
85 304.00-03-27	County Of Oswego		X		
86 314.05-01-01.01	Village Of Phoenix		X		
87 314.05-01-20	New York State DOT			X	
88 318.01-01-01	New York State DOT		X		
89 303.20-12-22	Village Of Phoenix			X	
90 288.04-05-09	New York State DOT	X			
91 305.02-03-19	Town Of Schroepfel			X	
92 288.00-02-01	City of Fulton	X			
93 314.00-01-23	New York State DOT		X		
Total:		3	9	9	0

Parcel ID	Owner	high	med	low	Not Publically Owned
(T)Volney					
101 288.00-01-03	Town Of Volney	X			
102 271.01-02-01	New York State DEC	X			
110 288.00-01-04	City Of Fulton	X			
Total:		3	0	0	0
(T)West Monroe					
103 308.00-01-01.01	New York State	X			
104 308.00-01-01	New York State DEC		X		
105 294.00-01-08	New York State DEC		X		
106 294.00-02-09	New York State DEC		X		
107 293.00-02-02	New York State		X		
Total:		1	4	0	0
(V)Cleveland					
44 313.13-07-22	New York State	X			
47 313.13-07-03	Village of Cleveland		X		
Total:		1	1	0	0

# Oswego County Waterfront Access Study - Site Profile

PAGE 1

TAX ID:	253.51-01-08
PROJECT MAP ID#:	000
MUNICIPALITY:	(C)Fulton
OWNER NAME:	City Of Fulton
STREET NUMBER:	
STREET NAME:	
LAND USE:	Water supply
LAND ACCESS:	village street
WATER ACCESS:	Oswego River
VEGETATIVE COVER:	lawn/manicured
FIELD %:	
BRUSH %:	
WOODED %:	10%
LAWN/MANICURED %:	70%
IMPROVED %:	70%
EXISTING USE:	working facility
BANK CONDITION:	3-6' to water
BANK SLOPE:	50-100%

## SITE AMENITIES

- |  |   |
|--|---|
| <input type="checkbox"/> PARKING                                   | <input type="checkbox"/> BEACH - FORMAL                                 |
| <input type="checkbox"/> BOAT LAUNCH - CAR TOP                     | <input type="checkbox"/> BEACH INFORMAL                                 |
| <input type="checkbox"/> BOAT LAUNCH - RAMP                        | <input type="checkbox"/> ACCESS CONTROL                                 |
| <input type="checkbox"/> TRAIL SYSTEM                              | <input type="checkbox"/> DOCK TIE-UP                                    |
| <input type="checkbox"/> PICNIC AREA/BENCHES                       | <input type="checkbox"/> PIER   |
| <input type="checkbox"/> PLAY EQUIPMENT                            | <input type="checkbox"/> FISHING ACCESS - FORMAL                        |
| <input type="checkbox"/> CAMPING                                   | <input type="checkbox"/> FISHING ACCESS - INFORMAL                      |
| <input type="checkbox"/> BATHROOM                                  | <input type="checkbox"/> HISTORIC FEATURE                               |
| <input type="checkbox"/> EXISTING BUILDINGS # <input type="text"/> | DESCRIPTION   |
| <input type="checkbox"/> Landscaping                               | <div style="border: 1px solid black; height: 60px; width: 100%;"></div> |

## EXISTING UTILITIES

- |   |  |
|---|--|
| <input checked="" type="checkbox"/> OH ELECTRIC | <input checked="" type="checkbox"/> SANITARY SEWER |
| <input checked="" type="checkbox"/> OH CABLE    | <input checked="" type="checkbox"/> WATER          |
| <input checked="" type="checkbox"/> OH TELECOM  | <input checked="" type="checkbox"/> GAS            |

OPPORTUNITY RATING:

TAX ID:  PAGE 2

**GENERAL COMMENTS:**

fulton water works

**OPPORTUNITIES FOR IMPROVEMENTS:**

opportunities limited due to conflict in use, trail system

**PHOTOS**

# Pictures to Link

**Link Pic**

# Oswego County Waterfront Access Study - Site Profile

TAX ID:	253.51-01-09
PROJECT MAP ID#:	001
MUNICIPALITY:	(C)Fulton
OWNER NAME:	New York State
STREET NUMBER:	
STREET NAME:	
LAND USE:	Vacant comm
LAND ACCESS:	county highway
WATER ACCESS:	Oswego River
VEGETATIVE COVER:	wooded
FIELD %:	
BRUSH %:	20%
WOODED %:	80%
LAWN/MANICURED %:	
IMPROVED %:	
EXISTING USE:	vacant
BANK CONDITION:	> 6' to water
BANK SLOPE:	50-100%

PAGE 1

## SITE AMENITIES

- |  |   |
|--|---|
| <input type="checkbox"/> PARKING                                   | <input type="checkbox"/> BEACH - FORMAL                                 |
| <input type="checkbox"/> BOAT LAUNCH - CAR TOP                     | <input type="checkbox"/> BEACH INFORMAL                                 |
| <input type="checkbox"/> BOAT LAUNCH - RAMP                        | <input type="checkbox"/> ACCESS CONTROL                                 |
| <input type="checkbox"/> TRAIL SYSTEM                              | <input type="checkbox"/> DOCK TIE-UP                                    |
| <input type="checkbox"/> PICNIC AREA/BENCHES                       | <input type="checkbox"/> PIER   |
| <input type="checkbox"/> PLAY EQUIPMENT                            | <input type="checkbox"/> FISHING ACCESS - FORMAL                        |
| <input type="checkbox"/> CAMPING                                   | <input type="checkbox"/> FISHING ACCESS - INFORMAL                      |
| <input type="checkbox"/> BATHROOM                                  | <input type="checkbox"/> HISTORIC FEATURE                               |
| <input type="checkbox"/> EXISTING BUILDINGS # <input type="text"/> | DESCRIPTION   |
| <input type="checkbox"/> Landscaping                               | <div style="border: 1px solid black; height: 60px; width: 100%;"></div> |

## EXISTING UTILITIES

- |                                      |   |
|--------------------------------------|---|
| <input type="checkbox"/> OH ELECTRIC | <input type="checkbox"/> SANITARY SEWER |
| <input type="checkbox"/> OH CABLE    | <input type="checkbox"/> WATER          |
| <input type="checkbox"/> OH TELECOM  | <input type="checkbox"/> GAS            |

OPPORTUNITY RATING:

TAX ID: 253.51-01-09 PAGE 2

**GENERAL COMMENTS:**

toe path

**OPPORTUNITIES FOR IMPROVEMENTS:**

trail system

**PHOTOS**

# Pictures to Link

**Link Pic**

# Oswego County Waterfront Access Study - Site Profile

TAX ID:	236.71-05-01.2
PROJECT MAP ID#:	002
MUNICIPALITY:	(C)Fulton
OWNER NAME:	New York State
STREET NUMBER:	
STREET NAME:	
LAND USE:	Vacant comm
LAND ACCESS:	village street
WATER ACCESS:	Oswego River
VEGETATIVE COVER:	wooded
FIELD %:	
BRUSH %:	
WOODED %:	40%
LAWN/MANICURED %:	20%
IMPROVED %:	40%
EXISTING USE:	recreation
BANK CONDITION:	3-6' to water
BANK SLOPE:	vertical

PAGE 1

## SITE AMENITIES

- |  |   |
|--|---|
| <input type="checkbox"/> PARKING                                   | <input type="checkbox"/> BEACH - FORMAL                       |
| <input type="checkbox"/> BOAT LAUNCH - CAR TOP                     | <input type="checkbox"/> BEACH INFORMAL                       |
| <input type="checkbox"/> BOAT LAUNCH - RAMP                        | <input type="checkbox"/> ACCESS CONTROL                       |
| <input checked="" type="checkbox"/> TRAIL SYSTEM                   | <input checked="" type="checkbox"/> DOCK TIE-UP               |
| <input type="checkbox"/> PICNIC AREA/BENCHES                       | <input checked="" type="checkbox"/> PIER                      |
| <input type="checkbox"/> PLAY EQUIPMENT                            | <input type="checkbox"/> FISHING ACCESS - FORMAL              |
| <input type="checkbox"/> CAMPING                                   | <input checked="" type="checkbox"/> FISHING ACCESS - INFORMAL |
| <input type="checkbox"/> BATHROOM                                  | <input type="checkbox"/> HISTORIC FEATURE                     |
| <input type="checkbox"/> EXISTING BUILDINGS # <input type="text"/> | DESCRIPTION <input type="text"/>                              |
| <input type="checkbox"/> Landscaping                               |   |

## EXISTING UTILITIES

- |                                      |   |
|--------------------------------------|---|
| <input type="checkbox"/> OH ELECTRIC | <input type="checkbox"/> SANITARY SEWER |
| <input type="checkbox"/> OH CABLE    | <input type="checkbox"/> WATER          |
| <input type="checkbox"/> OH TELECOM  | <input type="checkbox"/> GAS            |

OPPORTUNITY RATING:

# Oswego County Waterfront Access Study - Site Profile

TAX ID: 236.71-05-01.2 PAGE 2

## GENERAL COMMENTS:

## OPPORTUNITIES FOR IMPROVEMENTS:

parking, picnic area / benches, fishing access, signage, interpretive information, boat launch - ramp, boat launch - car top, handicap boat launch, dock tie up, pump out station, boat utility hookup, boater bathroom facilities, formal harbor master

## PHOTOS

# Pictures to Link

**Link Pic**

PIC_ID	PHOTO_PATH	CAPTION	TAX_ID
632	<a href="#">TaxID-236.71-05-01.2 Picture 1</a>		236.71-05-01.2
633	<a href="#">TaxID-236.71-05-01.2 Picture 2</a>		236.71-05-01.2
634	<a href="#">TaxID-236.71-05-01.2 Picture 3</a>		236.71-05-01.2
635	<a href="#">TaxID-236.71-05-01.2 Picture 4</a>		236.71-05-01.2
636	<a href="#">TaxID-236.71-05-01.2 Picture 5</a>		236.71-05-01.2
637	<a href="#">TaxID-236.71-05-01.2 Picture 6</a>		236.71-05-01.2



# Oswego County Waterfront Access Study - Site Profile

PAGE 1

TAX ID:	236.31-01-05
PROJECT MAP ID#:	003
MUNICIPALITY:	(C)Fulton
OWNER NAME:	City of Fulton
STREET NUMBER:	
STREET NAME:	
LAND USE:	Vacant comm
LAND ACCESS:	village street
WATER ACCESS:	Oswego River
VEGETATIVE COVER:	field
FIELD %:	70%
BRUSH %:	
WOODED %:	10%
LAWN/MANICURED %:	10%
IMPROVED %:	20%
EXISTING USE:	recreation
BANK CONDITION:	3-6' to water
BANK SLOPE:	30-50%

## SITE AMENITIES

- |  |  |
|--|--|
| <input type="checkbox"/> PARKING                                   | <input type="checkbox"/> BEACH - FORMAL            |
| <input type="checkbox"/> BOAT LAUNCH - CAR TOP                     | <input type="checkbox"/> BEACH INFORMAL            |
| <input type="checkbox"/> BOAT LAUNCH - RAMP                        | <input type="checkbox"/> ACCESS CONTROL            |
| <input checked="" type="checkbox"/> TRAIL SYSTEM                   | <input type="checkbox"/> DOCK TIE-UP               |
| <input type="checkbox"/> PICNIC AREA/BENCHES                       | <input type="checkbox"/> PIER                      |
| <input type="checkbox"/> PLAY EQUIPMENT                            | <input type="checkbox"/> FISHING ACCESS - FORMAL   |
| <input type="checkbox"/> CAMPING                                   | <input type="checkbox"/> FISHING ACCESS - INFORMAL |
| <input type="checkbox"/> BATHROOM                                  | <input type="checkbox"/> HISTORIC FEATURE          |
| <input type="checkbox"/> EXISTING BUILDINGS # <input type="text"/> | DESCRIPTION <input type="text"/>                   |
| <input checked="" type="checkbox"/> Landscaping                    |  |

## EXISTING UTILITIES

- |   |   |
|---|---|
| <input checked="" type="checkbox"/> OH ELECTRIC | <input type="checkbox"/> SANITARY SEWER |
| <input type="checkbox"/> OH CABLE               | <input type="checkbox"/> WATER          |
| <input checked="" type="checkbox"/> OH TELECOM  | <input checked="" type="checkbox"/> GAS |

OPPORTUNITY RATING:

# Oswego County Waterfront Access Study - Site Profile

TAX ID: 236.31-01-05 PAGE 2

## GENERAL COMMENTS:

End of exising trail

## OPPORTUNITIES FOR IMPROVEMENTS:

parking, trail system, fishing access, signage, interpretive information, boat launch - car top, handicap boat launch, dock tie up, pump out station, boat utility hookup, boater bathroom facilities

## PHOTOS

# Pictures to Link  

**Link Pic**

PIC_ID	PHOTO_PATH	CAPTION	TAX_ID
595	<a href="#">TaxID-236.31-01-05 Picture 1</a>		236.31-01-05
596	<a href="#">TaxID-236.31-01-05 Picture 2</a>		236.31-01-05
597	<a href="#">TaxID-236.31-01-05 Picture 3</a>		236.31-01-05
598	<a href="#">TaxID-236.31-01-05 Picture 4</a>		236.31-01-05
599	<a href="#">TaxID-236.31-01-05 Picture 5</a>		236.31-01-05

# Oswego County Waterfront Access Study - Site Profile

PAGE 1

TAX ID:	236.46-03-01
PROJECT MAP ID#:	004
MUNICIPALITY:	(C)Fulton
OWNER NAME:	City of Fulton
STREET NUMBER:	
STREET NAME:	
LAND USE:	Vacant comm
LAND ACCESS:	none
WATER ACCESS:	Oswego River
VEGETATIVE COVER:	wooded
FIELD %:	
BRUSH %:	40%
WOODED %:	60%
LAWN/MANICURED %:	
IMPROVED %:	
EXISTING USE:	vacant
BANK CONDITION:	3-6' to water
BANK SLOPE:	30-50%

## SITE AMENITIES

- |  |   |
|--|---|
| <input type="checkbox"/> PARKING                                   | <input type="checkbox"/> BEACH - FORMAL                                 |
| <input type="checkbox"/> BOAT LAUNCH - CAR TOP                     | <input type="checkbox"/> BEACH INFORMAL                                 |
| <input type="checkbox"/> BOAT LAUNCH - RAMP                        | <input type="checkbox"/> ACCESS CONTROL                                 |
| <input type="checkbox"/> TRAIL SYSTEM                              | <input type="checkbox"/> DOCK TIE-UP                                    |
| <input type="checkbox"/> PICNIC AREA/BENCHES                       | <input type="checkbox"/> PIER   |
| <input type="checkbox"/> PLAY EQUIPMENT                            | <input type="checkbox"/> FISHING ACCESS - FORMAL                        |
| <input type="checkbox"/> CAMPING                                   | <input type="checkbox"/> FISHING ACCESS - INFORMAL                      |
| <input type="checkbox"/> BATHROOM                                  | <input type="checkbox"/> HISTORIC FEATURE                               |
| <input type="checkbox"/> EXISTING BUILDINGS # <input type="text"/> | DESCRIPTION   |
| <input type="checkbox"/> Landscaping                               | <div style="border: 1px solid black; height: 60px; width: 100%;"></div> |

## EXISTING UTILITIES

- |                                      |   |
|--------------------------------------|---|
| <input type="checkbox"/> OH ELECTRIC | <input type="checkbox"/> SANITARY SEWER |
| <input type="checkbox"/> OH CABLE    | <input type="checkbox"/> WATER          |
| <input type="checkbox"/> OH TELECOM  | <input type="checkbox"/> GAS            |

OPPORTUNITY RATING:

# Oswego County Waterfront Access Study - Site Profile

TAX ID:  PAGE 2

## GENERAL COMMENTS:

parcel inaccessible from Route 48, connection to treatment plant and park to the South parcel would make this parcel accessible

## OPPORTUNITIES FOR IMPROVEMENTS:

parking, trail system, picnic area / benches, signage, interpretive information, boardwalk, birdwatching facilities

## PHOTOS

# Pictures to Link

**Link Pic**

PIC_ID	PHOTO_PATH	CAPTION	TAX_ID
611	<a href="#">TaxID-236.46-03-01 Picture 1</a>		236.46-03-01

# Oswego County Waterfront Access Study - Site Profile

PAGE 1

TAX ID:	236.63-02-03
PROJECT MAP ID#:	005
MUNICIPALITY:	(C)Fulton
OWNER NAME:	City Of Fulton
STREET NUMBER:	
STREET NAME:	
LAND USE:	Govt pk lot
LAND ACCESS:	village street
WATER ACCESS:	Oswego River
VEGETATIVE COVER:	lawn/manicured
FIELD %:	
BRUSH %:	
WOODED %:	
LAWN/MANICURED %:	30%
IMPROVED %:	
EXISTING USE:	recreation
BANK CONDITION:	3-6' to water
BANK SLOPE:	vertical

## SITE AMENITIES

- |  |   |
|--|---|
| <input checked="" type="checkbox"/> PARKING                        | <input type="checkbox"/> BEACH - FORMAL                       |
| <input type="checkbox"/> BOAT LAUNCH - CAR TOP                     | <input type="checkbox"/> BEACH INFORMAL                       |
| <input type="checkbox"/> BOAT LAUNCH - RAMP                        | <input type="checkbox"/> ACCESS CONTROL                       |
| <input checked="" type="checkbox"/> TRAIL SYSTEM                   | <input checked="" type="checkbox"/> DOCK TIE-UP               |
| <input checked="" type="checkbox"/> PICNIC AREA/BENCHES            | <input checked="" type="checkbox"/> PIER                      |
| <input type="checkbox"/> PLAY EQUIPMENT                            | <input type="checkbox"/> FISHING ACCESS - FORMAL              |
| <input type="checkbox"/> CAMPING                                   | <input checked="" type="checkbox"/> FISHING ACCESS - INFORMAL |
| <input type="checkbox"/> BATHROOM                                  | <input type="checkbox"/> HISTORIC FEATURE                     |
| <input type="checkbox"/> EXISTING BUILDINGS # <input type="text"/> | DESCRIPTION <input type="text"/>                              |
| <input checked="" type="checkbox"/> Landscaping                    |   |

## EXISTING UTILITIES

- |   |  |
|---|--|
| <input checked="" type="checkbox"/> OH ELECTRIC | <input checked="" type="checkbox"/> SANITARY SEWER |
| <input checked="" type="checkbox"/> OH CABLE    | <input checked="" type="checkbox"/> WATER          |
| <input checked="" type="checkbox"/> OH TELECOM  | <input checked="" type="checkbox"/> GAS            |

OPPORTUNITY RATING:

# Oswego County Waterfront Access Study - Site Profile

TAX ID: 236.63-02-03 PAGE 2

## GENERAL COMMENTS:

## OPPORTUNITIES FOR IMPROVEMENTS:

currently improved with good public access

## PHOTOS

# Pictures to Link

Link Pic

PIC_ID	PHOTO_PATH	CAPTION	TAX_ID
628	<a href="#">TaxID-236.63-02-03 Picture 2</a>		236.63-02-03
629	<a href="#">TaxID-236.63-02-03 Picture 3</a>		236.63-02-03
630	<a href="#">TaxID-236.63-02-03 Picture 4</a>		236.63-02-03
631	<a href="#">TaxID-236.63-02-03 Picture 5</a>		236.63-02-03
638	<a href="#">TaxID-236.63-02-03 Picture 1</a>		236.63-02-03
639	<a href="#">TaxID-236.63-02-03 Picture 2</a>		236.63-02-03
621	<a href="#">TaxID-236.63-02-03 Picture 1</a>		236.63-02-03
622	<a href="#">TaxID-236.63-02-03 Picture 2</a>		236.63-02-03
623	<a href="#">TaxID-236.63-02-03 Picture 3</a>		236.63-02-03
624	<a href="#">TaxID-236.63-02-03 Picture 4</a>		236.63-02-03
625	<a href="#">TaxID-236.63-02-03 Picture 5</a>		236.63-02-03
626	<a href="#">TaxID-236.63-02-03 Picture 6</a>		236.63-02-03
627	<a href="#">TaxID-236.63-02-03 Picture 1</a>		236.63-02-03

# Oswego County Waterfront Access Study - Site Profile

TAX ID:	253.32-02-02
PROJECT MAP ID#:	006
MUNICIPALITY:	(C)Fulton
OWNER NAME:	City of Fulton
STREET NUMBER:	
STREET NAME:	
LAND USE:	3 Family Res
LAND ACCESS:	state highway
WATER ACCESS:	Oswego River
VEGETATIVE COVER:	wooded
FIELD %:	
BRUSH %:	
WOODED %:	20%
LAWN/MANICURED %:	10%
IMPROVED %:	50%
EXISTING USE:	vacant house
BANK CONDITION:	> 6' to water
BANK SLOPE:	50-100%

PAGE 1

## SITE AMENITIES

- |   |   |
|---|---|
| <input type="checkbox"/> PARKING  | <input type="checkbox"/> BEACH - FORMAL                                 |
| <input type="checkbox"/> BOAT LAUNCH - CAR TOP  | <input type="checkbox"/> BEACH INFORMAL                                 |
| <input type="checkbox"/> BOAT LAUNCH - RAMP   | <input type="checkbox"/> ACCESS CONTROL                                 |
| <input type="checkbox"/> TRAIL SYSTEM   | <input type="checkbox"/> DOCK TIE-UP                                    |
| <input type="checkbox"/> PICNIC AREA/BENCHES  | <input type="checkbox"/> PIER   |
| <input type="checkbox"/> PLAY EQUIPMENT   | <input type="checkbox"/> FISHING ACCESS - FORMAL                        |
| <input type="checkbox"/> CAMPING  | <input type="checkbox"/> FISHING ACCESS - INFORMAL                      |
| <input type="checkbox"/> BATHROOM   | <input type="checkbox"/> HISTORIC FEATURE                               |
| <input checked="" type="checkbox"/> EXISTING BUILDINGS # <input type="text" value="1"/> | DESCRIPTION   |
| <input type="checkbox"/> Landscaping  | <div style="border: 1px solid black; height: 60px; width: 100%;"></div> |

## EXISTING UTILITIES

- |   |  |
|---|--|
| <input checked="" type="checkbox"/> OH ELECTRIC | <input checked="" type="checkbox"/> SANITARY SEWER |
| <input checked="" type="checkbox"/> OH CABLE    | <input checked="" type="checkbox"/> WATER          |
| <input checked="" type="checkbox"/> OH TELECOM  | <input checked="" type="checkbox"/> GAS            |

OPPORTUNITY RATING:

# Oswego County Waterfront Access Study - Site Profile

TAX ID:  PAGE 2

## GENERAL COMMENTS:

vacant house, 100' plus down to water edge, steep slope

## OPPORTUNITIES FOR IMPROVEMENTS:

opportunities limited due to vertical distance to water and steep slope

## PHOTOS

# Pictures to Link

**Link Pic**

PIC_ID	PHOTO_PATH	CAPTION	TAX_ID
617	<a href="#">TaxID-253.32-02-02 Picture 1</a>		253.32-02-02
618	<a href="#">TaxID-253.32-02-02 Picture 2</a>		253.32-02-02
619	<a href="#">TaxID-253.32-02-02 Picture 3</a>		253.32-02-02
620	<a href="#">TaxID-253.32-02-02 Picture 4</a>		253.32-02-02



# Oswego County Waterfront Access Study - Site Profile

TAX ID:	236.79-04-01
PROJECT MAP ID#:	007
MUNICIPALITY:	(C)Fulton
OWNER NAME:	City Of Fulton
STREET NUMBER:	
STREET NAME:	
LAND USE:	Res vac land
LAND ACCESS:	state highway
WATER ACCESS:	Oswego River
VEGETATIVE COVER:	lawn/manicured
FIELD %:	
BRUSH %:	
WOODED %:	10%
LAWN/MANICURED %:	70%
IMPROVED %:	
EXISTING USE:	vacant
BANK CONDITION:	
BANK SLOPE:	

PAGE 1

## SITE AMENITIES

- |  |  |
|--|--|
| <input type="checkbox"/> PARKING                                   | <input type="checkbox"/> BEACH - FORMAL            |
| <input type="checkbox"/> BOAT LAUNCH - CAR TOP                     | <input type="checkbox"/> BEACH INFORMAL            |
| <input type="checkbox"/> BOAT LAUNCH - RAMP                        | <input type="checkbox"/> ACCESS CONTROL            |
| <input type="checkbox"/> TRAIL SYSTEM                              | <input type="checkbox"/> DOCK TIE-UP               |
| <input type="checkbox"/> PICNIC AREA/BENCHES                       | <input type="checkbox"/> PIER                      |
| <input type="checkbox"/> PLAY EQUIPMENT                            | <input type="checkbox"/> FISHING ACCESS - FORMAL   |
| <input type="checkbox"/> CAMPING                                   | <input type="checkbox"/> FISHING ACCESS - INFORMAL |
| <input type="checkbox"/> BATHROOM                                  | <input type="checkbox"/> HISTORIC FEATURE          |
| <input type="checkbox"/> EXISTING BUILDINGS # <input type="text"/> | DESCRIPTION <input type="text"/>                   |
| <input type="checkbox"/> Landscaping                               |  |

## EXISTING UTILITIES

- |                                      |   |
|--------------------------------------|---|
| <input type="checkbox"/> OH ELECTRIC | <input type="checkbox"/> SANITARY SEWER |
| <input type="checkbox"/> OH CABLE    | <input type="checkbox"/> WATER          |
| <input type="checkbox"/> OH TELECOM  | <input type="checkbox"/> GAS            |

OPPORTUNITY RATING:

# Oswego County Waterfront Access Study - Site Profile

TAX ID:  PAGE 2

## GENERAL COMMENTS:

## OPPORTUNITIES FOR IMPROVEMENTS:

opportunities limited due to conflict in use and safety issues with the hydroelectric dam facility

## PHOTOS

# Pictures to Link

**Link Pic**

PIC_ID	PHOTO_PATH	CAPTION	TAX_ID
612	<a href="#">TaxID-236.79-04-01 Picture 1</a>		236.79-04-01
613	<a href="#">TaxID-236.79-04-01 Picture 2</a>		236.79-04-01
614	<a href="#">TaxID-236.79-04-01 Picture 3</a>		236.79-04-01
615	<a href="#">TaxID-236.79-04-01 Picture 4</a>		236.79-04-01
616	<a href="#">TaxID-236.79-04-01 Picture 5</a>		236.79-04-01

# Oswego County Waterfront Access Study - Site Profile

PAGE 1

TAX ID:	236.54-02-02
PROJECT MAP ID#:	008
MUNICIPALITY:	(C)Fulton
OWNER NAME:	City Of Fulton
STREET NUMBER:	
STREET NAME:	
LAND USE:	Municpl park
LAND ACCESS:	town road
WATER ACCESS:	Oswego River
VEGETATIVE COVER:	improved
FIELD %:	10%
BRUSH %:	10%
WOODED %:	
LAWN/MANICURED %:	80%
IMPROVED %:	
EXISTING USE:	recreation
BANK CONDITION:	3-6' to water
BANK SLOPE:	30-50%

## SITE AMENITIES

- |  |   |
|--|---|
| <input checked="" type="checkbox"/> PARKING                        | <input type="checkbox"/> BEACH - FORMAL                                 |
| <input type="checkbox"/> BOAT LAUNCH - CAR TOP                     | <input type="checkbox"/> BEACH INFORMAL                                 |
| <input type="checkbox"/> BOAT LAUNCH - RAMP                        | <input type="checkbox"/> ACCESS CONTROL                                 |
| <input type="checkbox"/> TRAIL SYSTEM                              | <input type="checkbox"/> DOCK TIE-UP                                    |
| <input checked="" type="checkbox"/> PICNIC AREA/BENCHES            | <input type="checkbox"/> PIER   |
| <input type="checkbox"/> PLAY EQUIPMENT                            | <input type="checkbox"/> FISHING ACCESS - FORMAL                        |
| <input type="checkbox"/> CAMPING                                   | <input type="checkbox"/> FISHING ACCESS - INFORMAL                      |
| <input type="checkbox"/> BATHROOM                                  | <input type="checkbox"/> HISTORIC FEATURE                               |
| <input type="checkbox"/> EXISTING BUILDINGS # <input type="text"/> | DESCRIPTION   |
| <input type="checkbox"/> Landscaping                               | <div style="border: 1px solid black; height: 60px; width: 100%;"></div> |

## EXISTING UTILITIES

- |   |   |
|---|---|
| <input checked="" type="checkbox"/> OH ELECTRIC | <input type="checkbox"/> SANITARY SEWER |
| <input checked="" type="checkbox"/> OH CABLE    | <input type="checkbox"/> WATER          |
| <input checked="" type="checkbox"/> OH TELECOM  | <input type="checkbox"/> GAS            |

OPPORTUNITY RATING:

# Oswego County Waterfront Access Study - Site Profile

TAX ID: 236.54-02-02 PAGE 2

## GENERAL COMMENTS:

## OPPORTUNITIES FOR IMPROVEMENTS:

opportunities limited due to conflict in use and safety issues with the hydroelectric dam facility

## PHOTOS

# Pictures to Link  

**Link Pic**

PIC_ID	PHOTO_PATH	CAPTION	TAX_ID
604	<a href="#">TaxID-236.54-02-02 Picture 1</a>		236.54-02-02
605	<a href="#">TaxID-236.54-02-02 Picture 2</a>		236.54-02-02
606	<a href="#">TaxID-236.54-02-02 Picture 3</a>		236.54-02-02
607	<a href="#">TaxID-236.54-02-02 Picture 4</a>		236.54-02-02
608	<a href="#">TaxID-236.54-02-02 Picture 5</a>		236.54-02-02
609	<a href="#">TaxID-236.54-02-02 Picture 6</a>		236.54-02-02
610	<a href="#">TaxID-236.54-02-02 Picture 7</a>		236.54-02-02

# Oswego County Waterfront Access Study - Site Profile

TAX ID:	253.25-06-07
PROJECT MAP ID#:	009
MUNICIPALITY:	(C)Fulton
OWNER NAME:	City Of Fulton
STREET NUMBER:	
STREET NAME:	
LAND USE:	Municpl park
LAND ACCESS:	village street
WATER ACCESS:	Oswego River
VEGETATIVE COVER:	lawn/manicured
FIELD %:	
BRUSH %:	20%
WOODED %:	20%
LAWN/MANICURED %:	60%
IMPROVED %:	60%
EXISTING USE:	recreation
BANK CONDITION:	> 6' to water
BANK SLOPE:	50-100%

PAGE 1

## SITE AMENITIES

- |  |  |
|--|--|
| <input type="checkbox"/> PARKING                           | <input type="checkbox"/> BEACH - FORMAL            |
| <input type="checkbox"/> BOAT LAUNCH - CAR TOP             | <input type="checkbox"/> BEACH INFORMAL            |
| <input type="checkbox"/> BOAT LAUNCH - RAMP                | <input type="checkbox"/> ACCESS CONTROL            |
| <input type="checkbox"/> TRAIL SYSTEM                      | <input type="checkbox"/> DOCK TIE-UP               |
| <input checked="" type="checkbox"/> PICNIC AREA/BENCHES    | <input type="checkbox"/> PIER                      |
| <input checked="" type="checkbox"/> PLAY EQUIPMENT         | <input type="checkbox"/> FISHING ACCESS - FORMAL   |
| <input type="checkbox"/> CAMPING                           | <input type="checkbox"/> FISHING ACCESS - INFORMAL |
| <input type="checkbox"/> BATHROOM                          | <input type="checkbox"/> HISTORIC FEATURE          |
| <input checked="" type="checkbox"/> EXISTING BUILDINGS # 2 | DESCRIPTION  |
| <input type="checkbox"/> Landscaping                       | sewer buildings                                    |

## EXISTING UTILITIES

- |   |  |
|---|--|
| <input checked="" type="checkbox"/> OH ELECTRIC | <input checked="" type="checkbox"/> SANITARY SEWER |
| <input checked="" type="checkbox"/> OH CABLE    | <input checked="" type="checkbox"/> WATER          |
| <input checked="" type="checkbox"/> OH TELECOM  | <input checked="" type="checkbox"/> GAS            |

OPPORTUNITY RATING: high

# Oswego County Waterfront Access Study - Site Profile

TAX ID: 253.25-06-07 PAGE 2

## GENERAL COMMENTS:

Foster Park does not have water access

## OPPORTUNITIES FOR IMPROVEMENTS:

parking, trail system, picnic area/benches, fishing access, lighting, pavilion, gazebo, birdwatching facilities, boat launch-ramp, boat launch-car top, handicap boat launch, dock tie up, pump out station, boat utility hookup, boater bathroom facilities

## PHOTOS

# Pictures to Link 1

**Link Pic**

PIC_ID	PHOTO_PATH	CAPTION	TAX_ID
640	<a href="#">TaxID-253.25-06-07 Picture 1</a>		253.25-06-07
641	<a href="#">TaxID-253.25-06-07 Picture 2</a>		253.25-06-07
642	<a href="#">TaxID-253.25-06-07 Picture 3</a>		253.25-06-07
643	<a href="#">TaxID-253.25-06-07 Picture 4</a>		253.25-06-07
644	<a href="#">TaxID-253.25-06-07 Picture 5</a>		253.25-06-07
645	<a href="#">TaxID-253.25-06-07 Picture 6</a>		253.25-06-07
646	<a href="#">TaxID-253.25-06-07 Picture 7</a>		253.25-06-07
647	<a href="#">TaxID-253.25-06-07 Picture 8</a>		253.25-06-07
648	<a href="#">TaxID-253.25-06-07 Picture 9</a>		253.25-06-07
649	<a href="#">TaxID-253.25-06-07 Picture 10</a>		253.25-06-07
650	<a href="#">TaxID-253.25-06-07 Picture 11</a>		253.25-06-07

# Oswego County Waterfront Access Study - Site Profile

PAGE 1

TAX ID:	253.42-02-17
PROJECT MAP ID#:	010
MUNICIPALITY:	(C)Fulton
OWNER NAME:	New York State
STREET NUMBER:	
STREET NAME:	
LAND USE:	Res vac land
LAND ACCESS:	village street
WATER ACCESS:	Oswego River
VEGETATIVE COVER:	brush
FIELD %:	
BRUSH %:	80%
WOODED %:	10%
LAWN/MANICURED %:	
IMPROVED %:	
EXISTING USE:	
BANK CONDITION:	1-3' to water
BANK SLOPE:	30-50%

## SITE AMENITIES

- |  |  |
|--|--|
| <input type="checkbox"/> PARKING                                   | <input type="checkbox"/> BEACH - FORMAL            |
| <input type="checkbox"/> BOAT LAUNCH - CAR TOP                     | <input checked="" type="checkbox"/> BEACH INFORMAL |
| <input type="checkbox"/> BOAT LAUNCH - RAMP                        | <input type="checkbox"/> ACCESS CONTROL            |
| <input type="checkbox"/> TRAIL SYSTEM                              | <input type="checkbox"/> DOCK TIE-UP               |
| <input type="checkbox"/> PICNIC AREA/BENCHES                       | <input type="checkbox"/> PIER                      |
| <input type="checkbox"/> PLAY EQUIPMENT                            | <input type="checkbox"/> FISHING ACCESS - FORMAL   |
| <input type="checkbox"/> CAMPING                                   | <input type="checkbox"/> FISHING ACCESS - INFORMAL |
| <input type="checkbox"/> BATHROOM                                  | <input type="checkbox"/> HISTORIC FEATURE          |
| <input type="checkbox"/> EXISTING BUILDINGS # <input type="text"/> | DESCRIPTION <input type="text"/>                   |
| <input type="checkbox"/> Landscaping                               |  |

## EXISTING UTILITIES

- |                                      |   |
|--------------------------------------|---|
| <input type="checkbox"/> OH ELECTRIC | <input type="checkbox"/> SANITARY SEWER |
| <input type="checkbox"/> OH CABLE    | <input type="checkbox"/> WATER          |
| <input type="checkbox"/> OH TELECOM  | <input type="checkbox"/> GAS            |

OPPORTUNITY RATING:

TAX ID:  PAGE 2

**GENERAL COMMENTS:**

land between Oswego River and private properties, often used as extension of private properties

**OPPORTUNITIES FOR IMPROVEMENTS:**

trail system

**PHOTOS**

# Pictures to Link

**Link Pic**



# Oswego County Waterfront Access Study - Site Profile

TAX ID:	236.39-01-10
PROJECT MAP ID#:	011
MUNICIPALITY:	(C)Fulton
OWNER NAME:	New York State
STREET NUMBER:	
STREET NAME:	
LAND USE:	Vacant comm
LAND ACCESS:	village street
WATER ACCESS:	Oswego River
VEGETATIVE COVER:	wooded
FIELD %:	
BRUSH %:	30%
WOODED %:	70%
LAWN/MANICURED %:	
IMPROVED %:	
EXISTING USE:	vacant
BANK CONDITION:	3-6' to water
BANK SLOPE:	30-50%

PAGE 1

## SITE AMENITIES

- |  |  |
|--|--|
| <input type="checkbox"/> PARKING                                   | <input type="checkbox"/> BEACH - FORMAL            |
| <input type="checkbox"/> BOAT LAUNCH - CAR TOP                     | <input type="checkbox"/> BEACH INFORMAL            |
| <input type="checkbox"/> BOAT LAUNCH - RAMP                        | <input type="checkbox"/> ACCESS CONTROL            |
| <input type="checkbox"/> TRAIL SYSTEM                              | <input type="checkbox"/> DOCK TIE-UP               |
| <input type="checkbox"/> PICNIC AREA/BENCHES                       | <input type="checkbox"/> PIER                      |
| <input type="checkbox"/> PLAY EQUIPMENT                            | <input type="checkbox"/> FISHING ACCESS - FORMAL   |
| <input type="checkbox"/> CAMPING                                   | <input type="checkbox"/> FISHING ACCESS - INFORMAL |
| <input type="checkbox"/> BATHROOM                                  | <input type="checkbox"/> HISTORIC FEATURE          |
| <input type="checkbox"/> EXISTING BUILDINGS # <input type="text"/> | DESCRIPTION <input type="text"/>                   |
| <input type="checkbox"/> Landscaping                               |  |

## EXISTING UTILITIES

- |   |  |
|---|--|
| <input checked="" type="checkbox"/> OH ELECTRIC | <input checked="" type="checkbox"/> SANITARY SEWER |
| <input checked="" type="checkbox"/> OH CABLE    | <input checked="" type="checkbox"/> WATER          |
| <input checked="" type="checkbox"/> OH TELECOM  | <input checked="" type="checkbox"/> GAS            |

OPPORTUNITY RATING:

# Oswego County Waterfront Access Study - Site Profile

TAX ID:  PAGE 2

## GENERAL COMMENTS:

small area of land

## OPPORTUNITIES FOR IMPROVEMENTS:

trail system, picnic area / benches, dock tie up, pump out station, boat utility hookup, pier

## PHOTOS

# Pictures to Link

**Link Pic**

PIC_ID	PHOTO_PATH	CAPTION	TAX_ID
600	<a href="#">TaxID-236.39-01-10 Picture 1</a>		236.39-01-10
601	<a href="#">TaxID-236.39-01-10 Picture 2</a>		236.39-01-10
602	<a href="#">TaxID-236.39-01-10 Picture 3</a>		236.39-01-10
603	<a href="#">TaxID-236.39-01-10 Picture 4</a>		236.39-01-10

# Oswego County Waterfront Access Study - Site Profile

TAX ID:	110.60-01-01
PROJECT MAP ID#:	012
MUNICIPALITY:	(C)Oswego
OWNER NAME:	
STREET NUMBER:	249
STREET NAME:	Mitchell St
LAND USE:	Vacant indus
LAND ACCESS:	county highway
WATER ACCESS:	Lake Ontario
VEGETATIVE COVER:	brush
FIELD %:	10%
BRUSH %:	20%
WOODED %:	70%
LAWN/MANICURED %:	
IMPROVED %:	30%
EXISTING USE:	vacant
BANK CONDITION:	
BANK SLOPE:	

PAGE 1

## SITE AMENITIES

- |  |  |
|--|--|
| <input type="checkbox"/> PARKING                                   | <input type="checkbox"/> BEACH - FORMAL            |
| <input type="checkbox"/> BOAT LAUNCH - CAR TOP                     | <input checked="" type="checkbox"/> BEACH INFORMAL |
| <input type="checkbox"/> BOAT LAUNCH - RAMP                        | <input type="checkbox"/> ACCESS CONTROL            |
| <input checked="" type="checkbox"/> TRAIL SYSTEM                   | <input type="checkbox"/> DOCK TIE-UP               |
| <input type="checkbox"/> PICNIC AREA/BENCHES                       | <input type="checkbox"/> PIER                      |
| <input type="checkbox"/> PLAY EQUIPMENT                            | <input type="checkbox"/> FISHING ACCESS - FORMAL   |
| <input type="checkbox"/> CAMPING                                   | <input type="checkbox"/> FISHING ACCESS - INFORMAL |
| <input type="checkbox"/> BATHROOM                                  | <input type="checkbox"/> HISTORIC FEATURE          |
| <input type="checkbox"/> EXISTING BUILDINGS # <input type="text"/> | DESCRIPTION <input type="text"/>                   |
| <input type="checkbox"/> Landscaping                               |  |

## EXISTING UTILITIES

- |                                      |   |
|--------------------------------------|---|
| <input type="checkbox"/> OH ELECTRIC | <input type="checkbox"/> SANITARY SEWER |
| <input type="checkbox"/> OH CABLE    | <input type="checkbox"/> WATER          |
| <input type="checkbox"/> OH TELECOM  | <input type="checkbox"/> GAS            |

OPPORTUNITY RATING:

# Oswego County Waterfront Access Study - Site Profile

TAX ID: 110.60-01-01 PAGE 2

## GENERAL COMMENTS:

Parcel between railroad and lake, access on shore road and from rear of Oswego County Industrial Park

## OPPORTUNITIES FOR IMPROVEMENTS:

parking, trail system, picnic area / benches, bathrooms, changing facilities, beach, fishing access, signage, interpretive information, boardwalk, birdwatching facilities, boat launch - car top

## PHOTOS

# Pictures to Link

Link Pic

PIC_ID	PHOTO_PATH	CAPTION	TAX_ID
275	<a href="#">TaxID-110.60-01-01 Picture 1</a>		110.60-01-01
276	<a href="#">TaxID-110.60-01-01 Picture 2</a>		110.60-01-01
277	<a href="#">TaxID-110.60-01-01 Picture 3</a>		110.60-01-01
278	<a href="#">TaxID-110.60-01-01 Picture 4</a>		110.60-01-01
279	<a href="#">TaxID-110.60-01-01 Picture 5</a>		110.60-01-01
280	<a href="#">TaxID-110.60-01-01 Picture 6</a>		110.60-01-01
281	<a href="#">TaxID-110.60-01-01 Picture 7</a>		110.60-01-01
282	<a href="#">TaxID-110.60-01-01 Picture 8</a>		110.60-01-01
283	<a href="#">TaxID-110.60-01-01 Picture 9</a>		110.60-01-01
284	<a href="#">TaxID-110.60-01-01 Picture 10</a>		110.60-01-01
285	<a href="#">TaxID-110.60-01-01 Picture 11</a>		110.60-01-01
286	<a href="#">TaxID-110.60-01-01 Picture 12</a>		110.60-01-01
287	<a href="#">TaxID-110.60-01-01 Picture 13</a>		110.60-01-01
288	<a href="#">TaxID-110.60-01-01 Picture 14</a>		110.60-01-01
289	<a href="#">TaxID-110.60-01-01 Picture 15</a>		110.60-01-01
290	<a href="#">TaxID-110.60-01-01 Picture 1</a>		110.60-01-01
291	<a href="#">TaxID-110.60-01-01 Picture 2</a>		110.60-01-01
292	<a href="#">TaxID-110.60-01-01 Picture 3</a>		110.60-01-01
293	<a href="#">TaxID-110.60-01-01 Picture 4</a>		110.60-01-01
294	<a href="#">TaxID-110.60-01-01 Picture 5</a>		110.60-01-01
295	<a href="#">TaxID-110.60-01-01 Picture 6</a>		110.60-01-01
296	<a href="#">TaxID-110.60-01-01 Picture 7</a>		110.60-01-01
297	<a href="#">TaxID-110.60-01-01 Picture 8</a>		110.60-01-01
298	<a href="#">TaxID-110.60-01-01 Picture 9</a>		110.60-01-01
299	<a href="#">TaxID-110.60-01-01 Picture 10</a>		110.60-01-01
300	<a href="#">TaxID-110.60-01-01 Picture 11</a>		110.60-01-01

# Oswego County Waterfront Access Study - Site Profile

PAGE 1

TAX ID:	110.80-02-02.2
PROJECT MAP ID#:	013
MUNICIPALITY:	(C)Oswego
OWNER NAME:	City Of Oswego
STREET NUMBER:	
STREET NAME:	Mercer St
LAND USE:	Vacant comm
LAND ACCESS:	village street
WATER ACCESS:	Lake Ontario
VEGETATIVE COVER:	brush
FIELD %:	
BRUSH %:	30%
WOODED %:	
LAWN/MANICURED %:	
IMPROVED %:	
EXISTING USE:	vacant
BANK CONDITION:	> 6' to water
BANK SLOPE:	50-100%

## SITE AMENITIES

- |  |  |
|--|--|
| <input type="checkbox"/> PARKING                                   | <input type="checkbox"/> BEACH - FORMAL            |
| <input type="checkbox"/> BOAT LAUNCH - CAR TOP                     | <input type="checkbox"/> BEACH INFORMAL            |
| <input type="checkbox"/> BOAT LAUNCH - RAMP                        | <input type="checkbox"/> ACCESS CONTROL            |
| <input type="checkbox"/> TRAIL SYSTEM                              | <input type="checkbox"/> DOCK TIE-UP               |
| <input type="checkbox"/> PICNIC AREA/BENCHES                       | <input type="checkbox"/> PIER                      |
| <input type="checkbox"/> PLAY EQUIPMENT                            | <input type="checkbox"/> FISHING ACCESS - FORMAL   |
| <input type="checkbox"/> CAMPING                                   | <input type="checkbox"/> FISHING ACCESS - INFORMAL |
| <input type="checkbox"/> BATHROOM                                  | <input type="checkbox"/> HISTORIC FEATURE          |
| <input type="checkbox"/> EXISTING BUILDINGS # <input type="text"/> | DESCRIPTION <div></div>                            |
| <input type="checkbox"/> Landscaping                               |  |

## EXISTING UTILITIES

- |   |  |
|---|--|
| <input checked="" type="checkbox"/> OH ELECTRIC | <input checked="" type="checkbox"/> SANITARY SEWER |
| <input checked="" type="checkbox"/> OH CABLE    | <input checked="" type="checkbox"/> WATER          |
| <input checked="" type="checkbox"/> OH TELECOM  | <input checked="" type="checkbox"/> GAS            |

OPPORTUNITY RATING:

# Oswego County Waterfront Access Study - Site Profile

TAX ID: 110.80-02-02.2 PAGE 2

## GENERAL COMMENTS:

Railroad corridor

## OPPORTUNITIES FOR IMPROVEMENTS:

opportunities limited due to do conflict in use

## PHOTOS

# Pictures to Link

Link Pic

PIC_ID	PHOTO_PATH	CAPTION	TAX_ID
319	<a href="#">TaxID-110.80-02-02.2 Picture 1</a>		110.80-02-02.2
320	<a href="#">TaxID-110.80-02-02.2 Picture 2</a>		110.80-02-02.2
321	<a href="#">TaxID-110.80-02-02.2 Picture 3</a>		110.80-02-02.2

# Oswego County Waterfront Access Study - Site Profile

PAGE 1

TAX ID:	146.59-01-01
PROJECT MAP ID#:	014
MUNICIPALITY:	(C)Oswego
OWNER NAME:	County Of Oswego
STREET NUMBER:	394-404
STREET NAME:	E River Rd
LAND USE:	Vacant comm
LAND ACCESS:	state highway
WATER ACCESS:	Oswego River
VEGETATIVE COVER:	wooded
FIELD %:	
BRUSH %:	
WOODED %:	90%
LAWN/MANICURED %:	10%
IMPROVED %:	
EXISTING USE:	vacant
BANK CONDITION:	> 6' to water
BANK SLOPE:	50-100%

## SITE AMENITIES

- |  |  |
|--|--|
| <input type="checkbox"/> PARKING   | <input type="checkbox"/> BEACH - FORMAL            |
| <input type="checkbox"/> BOAT LAUNCH - CAR TOP                               | <input type="checkbox"/> BEACH INFORMAL            |
| <input type="checkbox"/> BOAT LAUNCH - RAMP                                  | <input type="checkbox"/> ACCESS CONTROL            |
| <input type="checkbox"/> TRAIL SYSTEM  | <input type="checkbox"/> DOCK TIE-UP               |
| <input type="checkbox"/> PICNIC AREA/BENCHES                                 | <input type="checkbox"/> PIER                      |
| <input type="checkbox"/> PLAY EQUIPMENT                                      | <input type="checkbox"/> FISHING ACCESS - FORMAL   |
| <input type="checkbox"/> CAMPING   | <input type="checkbox"/> FISHING ACCESS - INFORMAL |
| <input type="checkbox"/> BATHROOM  | <input type="checkbox"/> HISTORIC FEATURE          |
| <input type="checkbox"/> EXISTING BUILDINGS # <input type="text" value="0"/> | DESCRIPTION  |
| <input type="checkbox"/> Landscaping   | <div></div>  |

## EXISTING UTILITIES

- |   |   |
|---|---|
| <input checked="" type="checkbox"/> OH ELECTRIC | <input type="checkbox"/> SANITARY SEWER   |
| <input type="checkbox"/> OH CABLE               | <input checked="" type="checkbox"/> WATER |
| <input checked="" type="checkbox"/> OH TELECOM  | <input type="checkbox"/> GAS              |

OPPORTUNITY RATING:

# Oswego County Waterfront Access Study - Site Profile

TAX ID: 146.59-01-01 PAGE 2

## GENERAL COMMENTS:

40-60' high, and steep bank

## OPPORTUNITIES FOR IMPROVEMENTS:

parking, trail system, picnic area / benches, fishing access, boat launch - car top, enhance view sheds to Oswego River

## PHOTOS

# Pictures to Link 1

**Link Pic**

PIC_ID	PHOTO_PATH	CAPTION	TAX_ID
562	<a href="#">TaxID-146.59-01-01 Picture 1</a>		146.59-01-01
563	<a href="#">TaxID-146.59-01-01 Picture 2</a>		146.59-01-01
564	<a href="#">TaxID-146.59-01-01 Picture 3</a>		146.59-01-01
565	<a href="#">TaxID-146.59-01-01 Picture 4</a>		146.59-01-01
566	<a href="#">TaxID-146.59-01-01 Picture 5</a>		146.59-01-01
567	<a href="#">TaxID-146.59-01-01 Picture 6</a>		146.59-01-01
568	<a href="#">TaxID-146.59-01-01 Picture 7</a>		146.59-01-01
569	<a href="#">TaxID-146.59-01-01 Picture 8</a>		146.59-01-01



# Oswego County Waterfront Access Study - Site Profile

TAX ID:	128.55-02-04
PROJECT MAP ID#:	015
MUNICIPALITY:	(C)Oswego
OWNER NAME:	City Of Oswego
STREET NUMBER:	2
STREET NAME:	Market St
LAND USE:	Govt pk lot
LAND ACCESS:	village street
WATER ACCESS:	Oswego River
VEGETATIVE COVER:	improved
FIELD %:	
BRUSH %:	
WOODED %:	
LAWN/MANICURED %:	
IMPROVED %:	100%
EXISTING USE:	recreation
BANK CONDITION:	3-6' to water
BANK SLOPE:	vertical

PAGE 1

## SITE AMENITIES

- |  |  |
|--|--|
| <input checked="" type="checkbox"/> PARKING                        | <input type="checkbox"/> BEACH - FORMAL            |
| <input checked="" type="checkbox"/> BOAT LAUNCH - CAR TOP          | <input type="checkbox"/> BEACH INFORMAL            |
| <input type="checkbox"/> BOAT LAUNCH - RAMP                        | <input type="checkbox"/> ACCESS CONTROL            |
| <input type="checkbox"/> TRAIL SYSTEM                              | <input type="checkbox"/> DOCK TIE-UP               |
| <input type="checkbox"/> PICNIC AREA/BENCHES                       | <input type="checkbox"/> PIER                      |
| <input type="checkbox"/> PLAY EQUIPMENT                            | <input type="checkbox"/> FISHING ACCESS - FORMAL   |
| <input type="checkbox"/> CAMPING                                   | <input type="checkbox"/> FISHING ACCESS - INFORMAL |
| <input type="checkbox"/> BATHROOM                                  | <input type="checkbox"/> HISTORIC FEATURE          |
| <input type="checkbox"/> EXISTING BUILDINGS # <input type="text"/> | DESCRIPTION <input type="text"/>                   |
| <input type="checkbox"/> Landscaping                               |  |

## EXISTING UTILITIES

- |   |  |
|---|--|
| <input checked="" type="checkbox"/> OH ELECTRIC | <input checked="" type="checkbox"/> SANITARY SEWER |
| <input checked="" type="checkbox"/> OH CABLE    | <input checked="" type="checkbox"/> WATER          |
| <input checked="" type="checkbox"/> OH TELECOM  | <input checked="" type="checkbox"/> GAS            |

OPPORTUNITY RATING:

# Oswego County Waterfront Access Study - Site Profile

TAX ID: 128.55-02-04 PAGE 2

## GENERAL COMMENTS:

## OPPORTUNITIES FOR IMPROVEMENTS:

boat launch - car top, handicap boat launch, improve fishing access, opportunities limited due to lack of space

## PHOTOS

# Pictures to Link  

**Link Pic**

PIC_ID	PHOTO_PATH	CAPTION	TAX_ID
486	<a href="#">TaxID-128.55-02-04 Picture 1</a>		128.55-02-04
487	<a href="#">TaxID-128.55-02-04 Picture 2</a>		128.55-02-04
488	<a href="#">TaxID-128.55-02-04 Picture 3</a>		128.55-02-04
489	<a href="#">TaxID-128.55-02-04 Picture 4</a>		128.55-02-04
490	<a href="#">TaxID-128.55-02-04 Picture 5</a>		128.55-02-04

# Oswego County Waterfront Access Study - Site Profile

TAX ID:	128.38-01-01
PROJECT MAP ID#:	016
MUNICIPALITY:	(C)Oswego
OWNER NAME:	United States Of America
STREET NUMBER:	1
STREET NAME:	Lake St
LAND USE:	Military
LAND ACCESS:	village street
WATER ACCESS:	Lake Ontario
VEGETATIVE COVER:	
FIELD %:	
BRUSH %:	
WOODED %:	
LAWN/MANICURED %:	
IMPROVED %:	
EXISTING USE:	
BANK CONDITION:	
BANK SLOPE:	

PAGE 1

## SITE AMENITIES

- |  |   |
|--|---|
| <input type="checkbox"/> PARKING                                   | <input type="checkbox"/> BEACH - FORMAL   |
| <input type="checkbox"/> BOAT LAUNCH - CAR TOP                     | <input type="checkbox"/> BEACH INFORMAL   |
| <input type="checkbox"/> BOAT LAUNCH - RAMP                        | <input checked="" type="checkbox"/> ACCESS CONTROL                                  |
| <input type="checkbox"/> TRAIL SYSTEM                              | <input type="checkbox"/> DOCK TIE-UP  |
| <input type="checkbox"/> PICNIC AREA/BENCHES                       | <input type="checkbox"/> PIER   |
| <input type="checkbox"/> PLAY EQUIPMENT                            | <input type="checkbox"/> FISHING ACCESS - FORMAL                                    |
| <input type="checkbox"/> CAMPING                                   | <input type="checkbox"/> FISHING ACCESS - INFORMAL                                  |
| <input type="checkbox"/> BATHROOM                                  | <input type="checkbox"/> HISTORIC FEATURE   |
| <input type="checkbox"/> EXISTING BUILDINGS # <input type="text"/> | DESCRIPTION <div style="border: 1px solid black; height: 60px; width: 100%;"></div> |
| <input type="checkbox"/> Landscaping                               |   |

## EXISTING UTILITIES

- |                                      |   |
|--------------------------------------|---|
| <input type="checkbox"/> OH ELECTRIC | <input type="checkbox"/> SANITARY SEWER |
| <input type="checkbox"/> OH CABLE    | <input type="checkbox"/> WATER          |
| <input type="checkbox"/> OH TELECOM  | <input type="checkbox"/> GAS            |

OPPORTUNITY RATING:

TAX ID:

128.38-01-01

PAGE 2

**GENERAL COMMENTS:**

no public access

**OPPORTUNITIES FOR IMPROVEMENTS:**

opportunities limited due to conflict in use

**PHOTOS**

# Pictures to Link

**Link Pic**

# Oswego County Waterfront Access Study - Site Profile

PAGE 1

TAX ID:	128.46-05-05
PROJECT MAP ID#:	017
MUNICIPALITY:	(C)Oswego
OWNER NAME:	City Of Oswego
STREET NUMBER:	1
STREET NAME:	W Cayuga St
LAND USE:	Municpl park
LAND ACCESS:	village street
WATER ACCESS:	Oswego River
VEGETATIVE COVER:	improved
FIELD %:	
BRUSH %:	
WOODED %:	
LAWN/MANICURED %:	50%
IMPROVED %:	90%
EXISTING USE:	recreation
BANK CONDITION:	3-6' to water
BANK SLOPE:	vertical

## SITE AMENITIES

- |   |  |
|---|--|
| <input checked="" type="checkbox"/> PARKING   | <input type="checkbox"/> BEACH - FORMAL            |
| <input type="checkbox"/> BOAT LAUNCH - CAR TOP  | <input type="checkbox"/> BEACH INFORMAL            |
| <input type="checkbox"/> BOAT LAUNCH - RAMP   | <input type="checkbox"/> ACCESS CONTROL            |
| <input type="checkbox"/> TRAIL SYSTEM   | <input checked="" type="checkbox"/> DOCK TIE-UP    |
| <input type="checkbox"/> PICNIC AREA/BENCHES  | <input type="checkbox"/> PIER                      |
| <input type="checkbox"/> PLAY EQUIPMENT   | <input type="checkbox"/> FISHING ACCESS - FORMAL   |
| <input type="checkbox"/> CAMPING  | <input type="checkbox"/> FISHING ACCESS - INFORMAL |
| <input checked="" type="checkbox"/> BATHROOM  | <input type="checkbox"/> HISTORIC FEATURE          |
| <input checked="" type="checkbox"/> EXISTING BUILDINGS # <input type="text" value="1"/> | DESCRIPTION  |
| <input checked="" type="checkbox"/> Landscaping   | <div></div>  |

## EXISTING UTILITIES

- |   |  |
|---|--|
| <input checked="" type="checkbox"/> OH ELECTRIC | <input checked="" type="checkbox"/> SANITARY SEWER |
| <input checked="" type="checkbox"/> OH CABLE    | <input checked="" type="checkbox"/> WATER          |
| <input checked="" type="checkbox"/> OH TELECOM  | <input type="checkbox"/> GAS                       |

OPPORTUNITY RATING:

# Oswego County Waterfront Access Study - Site Profile

TAX ID: 128.46-05-05 PAGE 2

## GENERAL COMMENTS:

## OPPORTUNITIES FOR IMPROVEMENTS:

boat launch - car top, handicap boat launch, improve fishing access

## PHOTOS

# Pictures to Link 1

**Link Pic**

PIC_ID	PHOTO_PATH	CAPTION	TAX_ID
473	<a href="#">TaxID-128.46-05-05 Picture 1</a>		128.46-05-05
474	<a href="#">TaxID-128.46-05-05 Picture 2</a>		128.46-05-05
475	<a href="#">TaxID-128.46-05-05 Picture 3</a>		128.46-05-05
476	<a href="#">TaxID-128.46-05-05 Picture 4</a>		128.46-05-05
477	<a href="#">TaxID-128.46-05-05 Picture 5</a>		128.46-05-05
478	<a href="#">TaxID-128.46-05-05 Picture 6</a>		128.46-05-05
479	<a href="#">TaxID-128.46-05-05 Picture 7</a>		128.46-05-05
480	<a href="#">TaxID-128.46-05-05 Picture 8</a>		128.46-05-05
481	<a href="#">TaxID-128.46-05-05 Picture 9</a>		128.46-05-05

# Oswego County Waterfront Access Study - Site Profile

PAGE 1

TAX ID:	128.55-02-02
PROJECT MAP ID#:	018
MUNICIPALITY:	(C)Oswego
OWNER NAME:	City Of Oswego
STREET NUMBER:	21
STREET NAME:	Water St
LAND USE:	Govt pk lot
LAND ACCESS:	village street
WATER ACCESS:	Oswego River
VEGETATIVE COVER:	improved
FIELD %:	
BRUSH %:	
WOODED %:	
LAWN/MANICURED %:	
IMPROVED %:	100%
EXISTING USE:	recreation
BANK CONDITION:	3-6' to water
BANK SLOPE:	vertical

## SITE AMENITIES

- |  |   |
|--|---|
| <input checked="" type="checkbox"/> PARKING                        | <input type="checkbox"/> BEACH - FORMAL                       |
| <input type="checkbox"/> BOAT LAUNCH - CAR TOP                     | <input type="checkbox"/> BEACH INFORMAL                       |
| <input type="checkbox"/> BOAT LAUNCH - RAMP                        | <input type="checkbox"/> ACCESS CONTROL                       |
| <input type="checkbox"/> TRAIL SYSTEM                              | <input type="checkbox"/> DOCK TIE-UP                          |
| <input checked="" type="checkbox"/> PICNIC AREA/BENCHES            | <input type="checkbox"/> PIER                                 |
| <input type="checkbox"/> PLAY EQUIPMENT                            | <input type="checkbox"/> FISHING ACCESS - FORMAL              |
| <input type="checkbox"/> CAMPING                                   | <input checked="" type="checkbox"/> FISHING ACCESS - INFORMAL |
| <input type="checkbox"/> BATHROOM                                  | <input type="checkbox"/> HISTORIC FEATURE                     |
| <input type="checkbox"/> EXISTING BUILDINGS # <input type="text"/> | DESCRIPTION <input type="text"/>                              |
| <input checked="" type="checkbox"/> Landscaping                    |   |

## EXISTING UTILITIES

- |   |  |
|---|--|
| <input checked="" type="checkbox"/> OH ELECTRIC | <input checked="" type="checkbox"/> SANITARY SEWER |
| <input checked="" type="checkbox"/> OH CABLE    | <input checked="" type="checkbox"/> WATER          |
| <input checked="" type="checkbox"/> OH TELECOM  | <input checked="" type="checkbox"/> GAS            |

OPPORTUNITY RATING:

# Oswego County Waterfront Access Study - Site Profile

TAX ID: 128.55-02-02 PAGE 2

## GENERAL COMMENTS:

## OPPORTUNITIES FOR IMPROVEMENTS:

boat launch - car top, handicap boat launch, improve fishing access

## PHOTOS

# Pictures to Link

Link Pic

PIC_ID	PHOTO_PATH	CAPTION	TAX_ID
482	<a href="#">TaxID-128.55-02-02 Picture 1</a>		128.55-02-02
483	<a href="#">TaxID-128.55-02-02 Picture 2</a>		128.55-02-02
484	<a href="#">TaxID-128.55-02-02 Picture 3</a>		128.55-02-02
485	<a href="#">TaxID-128.55-02-02 Picture 4</a>		128.55-02-02



# Oswego County Waterfront Access Study - Site Profile

PAGE 1

TAX ID:	128.47-01-07
PROJECT MAP ID#:	019
MUNICIPALITY:	(C)Oswego
OWNER NAME:	New York State
STREET NUMBER:	1
STREET NAME:	E Cayuga St
LAND USE:	Water trans
LAND ACCESS:	village street
WATER ACCESS:	Oswego River
VEGETATIVE COVER:	improved
FIELD %:	
BRUSH %:	
WOODED %:	
LAWN/MANICURED %:	10%
IMPROVED %:	100%
EXISTING USE:	recreation
BANK CONDITION:	> 6' to water
BANK SLOPE:	vertical

## SITE AMENITIES

- |  |  |
|--|--|
| <input checked="" type="checkbox"/> PARKING                        | <input type="checkbox"/> BEACH - FORMAL            |
| <input type="checkbox"/> BOAT LAUNCH - CAR TOP                     | <input type="checkbox"/> BEACH INFORMAL            |
| <input type="checkbox"/> BOAT LAUNCH - RAMP                        | <input type="checkbox"/> ACCESS CONTROL            |
| <input type="checkbox"/> TRAIL SYSTEM                              | <input checked="" type="checkbox"/> DOCK TIE-UP    |
| <input type="checkbox"/> PICNIC AREA/BENCHES                       | <input checked="" type="checkbox"/> PIER           |
| <input type="checkbox"/> PLAY EQUIPMENT                            | <input type="checkbox"/> FISHING ACCESS - FORMAL   |
| <input type="checkbox"/> CAMPING                                   | <input type="checkbox"/> FISHING ACCESS - INFORMAL |
| <input type="checkbox"/> BATHROOM                                  | <input type="checkbox"/> HISTORIC FEATURE          |
| <input type="checkbox"/> EXISTING BUILDINGS # <input type="text"/> | DESCRIPTION <input type="text"/>                   |
| <input type="checkbox"/> Landscaping                               |  |

## EXISTING UTILITIES

- |                                      |   |
|--------------------------------------|---|
| <input type="checkbox"/> OH ELECTRIC | <input type="checkbox"/> SANITARY SEWER |
| <input type="checkbox"/> OH CABLE    | <input type="checkbox"/> WATER          |
| <input type="checkbox"/> OH TELECOM  | <input type="checkbox"/> GAS            |

OPPORTUNITY RATING:

# Oswego County Waterfront Access Study - Site Profile

TAX ID: 128.47-01-07 PAGE 2

## GENERAL COMMENTS:

1 of 4 connected parcels

## OPPORTUNITIES FOR IMPROVEMENTS:

boat launch - car top, handicap boat launch, improve fishing access

## PHOTOS

# Pictures to Link 1

**Link Pic**

PIC_ID	PHOTO_PATH	CAPTION	TAX_ID
351	<a href="#">TaxID-128.47-01-07 Picture 1</a>		128.47-01-07
352	<a href="#">TaxID-128.47-01-07 Picture 2</a>		128.47-01-07
353	<a href="#">TaxID-128.47-01-07 Picture 3</a>		128.47-01-07
354	<a href="#">TaxID-128.47-01-07 Picture 4</a>		128.47-01-07
355	<a href="#">TaxID-128.47-01-07 Picture 5</a>		128.47-01-07
356	<a href="#">TaxID-128.47-01-07 Picture 6</a>		128.47-01-07

# Oswego County Waterfront Access Study - Site Profile

TAX ID:	128.55-03-03.1
PROJECT MAP ID#:	020
MUNICIPALITY:	(C)Oswego
OWNER NAME:	New York State
STREET NUMBER:	2
STREET NAME:	E Oneida St
LAND USE:	Com vac w/imp
LAND ACCESS:	village street
WATER ACCESS:	Oswego River
VEGETATIVE COVER:	improved
FIELD %:	
BRUSH %:	
WOODED %:	
LAWN/MANICURED %:	20%
IMPROVED %:	80%
EXISTING USE:	recreation
BANK CONDITION:	1-3' to water
BANK SLOPE:	vertical

PAGE 1

## SITE AMENITIES

- |  |   |
|--|---|
| <input checked="" type="checkbox"/> PARKING                        | <input type="checkbox"/> BEACH - FORMAL                       |
| <input type="checkbox"/> BOAT LAUNCH - CAR TOP                     | <input type="checkbox"/> BEACH INFORMAL                       |
| <input type="checkbox"/> BOAT LAUNCH - RAMP                        | <input type="checkbox"/> ACCESS CONTROL                       |
| <input checked="" type="checkbox"/> TRAIL SYSTEM                   | <input checked="" type="checkbox"/> DOCK TIE-UP               |
| <input checked="" type="checkbox"/> PICNIC AREA/BENCHES            | <input type="checkbox"/> PIER                                 |
| <input type="checkbox"/> PLAY EQUIPMENT                            | <input type="checkbox"/> FISHING ACCESS - FORMAL              |
| <input type="checkbox"/> CAMPING                                   | <input checked="" type="checkbox"/> FISHING ACCESS - INFORMAL |
| <input type="checkbox"/> BATHROOM                                  | <input type="checkbox"/> HISTORIC FEATURE                     |
| <input type="checkbox"/> EXISTING BUILDINGS # <input type="text"/> | DESCRIPTION <input type="text"/>                              |
| <input type="checkbox"/> Landscaping                               |   |

## EXISTING UTILITIES

- |   |  |
|---|--|
| <input checked="" type="checkbox"/> OH ELECTRIC | <input checked="" type="checkbox"/> SANITARY SEWER |
| <input checked="" type="checkbox"/> OH CABLE    | <input checked="" type="checkbox"/> WATER          |
| <input checked="" type="checkbox"/> OH TELECOM  | <input checked="" type="checkbox"/> GAS            |

OPPORTUNITY RATING:

# Oswego County Waterfront Access Study - Site Profile

TAX ID: 128.55-03-03.1 PAGE 2

## GENERAL COMMENTS:

## OPPORTUNITIES FOR IMPROVEMENTS:

boat launch - car top, handicap boat launch, pump out station, boat utility hookup, boater bathroom facilities

## PHOTOS

# Pictures to Link

Link Pic

PIC_ID	PHOTO_PATH	CAPTION	TAX_ID
531	<a href="#">TaxID-128.55-03-03.1 Picture 1</a>		128.55-03-03.1
532	<a href="#">TaxID-128.55-03-03.1 Picture 2</a>		128.55-03-03.1
533	<a href="#">TaxID-128.55-03-03.1 Picture 3</a>		128.55-03-03.1
534	<a href="#">TaxID-128.55-03-03.1 Picture 4</a>		128.55-03-03.1
535	<a href="#">TaxID-128.55-03-03.1 Picture 5</a>		128.55-03-03.1

# Oswego County Waterfront Access Study - Site Profile

TAX ID:	128.55-03-01
PROJECT MAP ID#:	021
MUNICIPALITY:	(C)Oswego
OWNER NAME:	New York State
STREET NUMBER:	1
STREET NAME:	Barge Canal
LAND USE:	Water trans
LAND ACCESS:	village street
WATER ACCESS:	Oswego River
VEGETATIVE COVER:	improved
FIELD %:	
BRUSH %:	
WOODED %:	
LAWN/MANICURED %:	70%
IMPROVED %:	100%
EXISTING USE:	working facility
BANK CONDITION:	> 6' to water
BANK SLOPE:	vertical

PAGE 1

## SITE AMENITIES

- |   |   |
|---|---|
| <input checked="" type="checkbox"/> PARKING   | <input type="checkbox"/> BEACH - FORMAL                                 |
| <input type="checkbox"/> BOAT LAUNCH - CAR TOP  | <input type="checkbox"/> BEACH INFORMAL                                 |
| <input checked="" type="checkbox"/> BOAT LAUNCH - RAMP                                  | <input checked="" type="checkbox"/> ACCESS CONTROL                      |
| <input checked="" type="checkbox"/> TRAIL SYSTEM  | <input checked="" type="checkbox"/> DOCK TIE-UP                         |
| <input checked="" type="checkbox"/> PICNIC AREA/BENCHES                                 | <input checked="" type="checkbox"/> PIER                                |
| <input type="checkbox"/> PLAY EQUIPMENT   | <input type="checkbox"/> FISHING ACCESS - FORMAL                        |
| <input type="checkbox"/> CAMPING  | <input type="checkbox"/> FISHING ACCESS - INFORMAL                      |
| <input type="checkbox"/> BATHROOM   | <input type="checkbox"/> HISTORIC FEATURE                               |
| <input checked="" type="checkbox"/> EXISTING BUILDINGS # <input type="text" value="1"/> | DESCRIPTION   |
| <input checked="" type="checkbox"/> Landscaping   | <div style="border: 1px solid black; height: 60px; width: 100%;"></div> |

## EXISTING UTILITIES

- |   |  |
|---|--|
| <input checked="" type="checkbox"/> OH ELECTRIC | <input checked="" type="checkbox"/> SANITARY SEWER |
| <input checked="" type="checkbox"/> OH CABLE    | <input checked="" type="checkbox"/> WATER          |
| <input checked="" type="checkbox"/> OH TELECOM  | <input checked="" type="checkbox"/> GAS            |

OPPORTUNITY RATING:

# Oswego County Waterfront Access Study - Site Profile

TAX ID: 128.55-03-01 PAGE 2

## GENERAL COMMENTS:

## OPPORTUNITIES FOR IMPROVEMENTS:

opportunities limited due to parcel built out

## PHOTOS

# Pictures to Link

Link Pic

PIC_ID	PHOTO_PATH	CAPTION	TAX_ID
369	<a href="#">TaxID-128.55-03-01 Picture 1</a>		128.55-03-01
370	<a href="#">TaxID-128.55-03-01 Picture 2</a>		128.55-03-01
371	<a href="#">TaxID-128.55-03-01 Picture 3</a>		128.55-03-01
372	<a href="#">TaxID-128.55-03-01 Picture 4</a>		128.55-03-01
373	<a href="#">TaxID-128.55-03-01 Picture 5</a>		128.55-03-01
374	<a href="#">TaxID-128.55-03-01 Picture 6</a>		128.55-03-01
375	<a href="#">TaxID-128.55-03-01 Picture 7</a>		128.55-03-01
376	<a href="#">TaxID-128.55-03-01 Picture 8</a>		128.55-03-01
377	<a href="#">TaxID-128.55-03-01 Picture 9</a>		128.55-03-01
378	<a href="#">TaxID-128.55-03-01 Picture 10</a>		128.55-03-01
379	<a href="#">TaxID-128.55-03-01 Picture 11</a>		128.55-03-01
380	<a href="#">TaxID-128.55-03-01 Picture 12</a>		128.55-03-01
381	<a href="#">TaxID-128.55-03-01 Picture 13</a>		128.55-03-01
382	<a href="#">TaxID-128.55-03-01 Picture 14</a>		128.55-03-01
383	<a href="#">TaxID-128.55-03-01 Picture 15</a>		128.55-03-01

# Oswego County Waterfront Access Study - Site Profile

PAGE 1

TAX ID:	128.47-01-10
PROJECT MAP ID#:	022
MUNICIPALITY:	(C)Oswego
OWNER NAME:	New York State
STREET NUMBER:	1C
STREET NAME:	E Cayuga St
LAND USE:	Water trans
LAND ACCESS:	village street
WATER ACCESS:	Oswego River
VEGETATIVE COVER:	improved
FIELD %:	
BRUSH %:	
WOODED %:	
LAWN/MANICURED %:	10%
IMPROVED %:	100%
EXISTING USE:	recreation
BANK CONDITION:	> 6' to water
BANK SLOPE:	vertical

## SITE AMENITIES

- |  |  |
|--|--|
| <input checked="" type="checkbox"/> PARKING                        | <input type="checkbox"/> BEACH - FORMAL            |
| <input type="checkbox"/> BOAT LAUNCH - CAR TOP                     | <input type="checkbox"/> BEACH INFORMAL            |
| <input type="checkbox"/> BOAT LAUNCH - RAMP                        | <input type="checkbox"/> ACCESS CONTROL            |
| <input type="checkbox"/> TRAIL SYSTEM                              | <input checked="" type="checkbox"/> DOCK TIE-UP    |
| <input type="checkbox"/> PICNIC AREA/BENCHES                       | <input checked="" type="checkbox"/> PIER           |
| <input type="checkbox"/> PLAY EQUIPMENT                            | <input type="checkbox"/> FISHING ACCESS - FORMAL   |
| <input type="checkbox"/> CAMPING                                   | <input type="checkbox"/> FISHING ACCESS - INFORMAL |
| <input type="checkbox"/> BATHROOM                                  | <input type="checkbox"/> HISTORIC FEATURE          |
| <input type="checkbox"/> EXISTING BUILDINGS # <input type="text"/> | DESCRIPTION <input type="text"/>                   |
| <input type="checkbox"/> Landscaping                               |  |

## EXISTING UTILITIES

- |                                      |   |
|--------------------------------------|---|
| <input type="checkbox"/> OH ELECTRIC | <input type="checkbox"/> SANITARY SEWER |
| <input type="checkbox"/> OH CABLE    | <input type="checkbox"/> WATER          |
| <input type="checkbox"/> OH TELECOM  | <input type="checkbox"/> GAS            |

OPPORTUNITY RATING:

# Oswego County Waterfront Access Study - Site Profile

TAX ID: 128.47-01-10 PAGE 2

## GENERAL COMMENTS:

4 of 4 connected parcels

## OPPORTUNITIES FOR IMPROVEMENTS:

boat launch - car top, handicap boat launch, improve fishing access

## PHOTOS

# Pictures to Link

Link Pic

PIC_ID	PHOTO_PATH	CAPTION	TAX_ID
344	<a href="#">TaxID-128.47-01-10 Picture 1</a>		128.47-01-10
345	<a href="#">TaxID-128.47-01-10 Picture 2</a>		128.47-01-10
346	<a href="#">TaxID-128.47-01-10 Picture 3</a>		128.47-01-10
347	<a href="#">TaxID-128.47-01-10 Picture 4</a>		128.47-01-10
348	<a href="#">TaxID-128.47-01-10 Picture 5</a>		128.47-01-10
349	<a href="#">TaxID-128.47-01-10 Picture 6</a>		128.47-01-10
350	<a href="#">TaxID-128.47-01-10 Picture 7</a>		128.47-01-10



# Oswego County Waterfront Access Study - Site Profile

PAGE 1

TAX ID:	128.38-01-02.01
PROJECT MAP ID#:	023
MUNICIPALITY:	(C)Oswego
OWNER NAME:	Oswego Port Authority
STREET NUMBER:	11 REAR
STREET NAME:	Lake St
LAND USE:	Vacant indus
LAND ACCESS:	village street
WATER ACCESS:	Lake Ontario
VEGETATIVE COVER:	improved
FIELD %:	
BRUSH %:	
WOODED %:	
LAWN/MANICURED %:	
IMPROVED %:	
EXISTING USE:	working facility
BANK CONDITION:	3-6' to water
BANK SLOPE:	vertical

## SITE AMENITIES

- |   |  |
|---|--|
| <input checked="" type="checkbox"/> PARKING                                   | <input type="checkbox"/> BEACH - FORMAL              |
| <input type="checkbox"/> BOAT LAUNCH - CAR TOP                                | <input type="checkbox"/> BEACH INFORMAL              |
| <input type="checkbox"/> BOAT LAUNCH - RAMP                                   | <input type="checkbox"/> ACCESS CONTROL              |
| <input type="checkbox"/> TRAIL SYSTEM   | <input type="checkbox"/> DOCK TIE-UP                 |
| <input type="checkbox"/> PICNIC AREA/BENCHES                                  | <input checked="" type="checkbox"/> PIER             |
| <input type="checkbox"/> PLAY EQUIPMENT                                       | <input type="checkbox"/> FISHING ACCESS - FORMAL     |
| <input type="checkbox"/> CAMPING  | <input type="checkbox"/> FISHING ACCESS - INFORMAL   |
| <input type="checkbox"/> BATHROOM   | <input checked="" type="checkbox"/> HISTORIC FEATURE |
| <input checked="" type="checkbox"/> EXISTING BUILDINGS # <input type="text"/> | DESCRIPTION <input type="text"/>                     |
| <input type="checkbox"/> Landscaping  |  |

## EXISTING UTILITIES

- |   |  |
|---|--|
| <input checked="" type="checkbox"/> OH ELECTRIC | <input checked="" type="checkbox"/> SANITARY SEWER |
| <input checked="" type="checkbox"/> OH CABLE    | <input checked="" type="checkbox"/> WATER          |
| <input checked="" type="checkbox"/> OH TELECOM  | <input checked="" type="checkbox"/> GAS            |

OPPORTUNITY RATING:

TAX ID:  PAGE 2

**GENERAL COMMENTS:**

**OPPORTUNITIES FOR IMPROVEMENTS:**

opportunities limited due to conflict in use

**PHOTOS**

# Pictures to Link

**Link Pic**

# Oswego County Waterfront Access Study - Site Profile

TAX ID:	128.47-01-09
PROJECT MAP ID#:	024
MUNICIPALITY:	(C)Oswego
OWNER NAME:	New York State
STREET NUMBER:	1B
STREET NAME:	E Cayuga St
LAND USE:	Water trans
LAND ACCESS:	village street
WATER ACCESS:	Oswego River
VEGETATIVE COVER:	improved
FIELD %:	
BRUSH %:	
WOODED %:	
LAWN/MANICURED %:	10%
IMPROVED %:	100%
EXISTING USE:	recreation
BANK CONDITION:	> 6' to water
BANK SLOPE:	vertical

PAGE 1

## SITE AMENITIES

- |  |  |
|--|--|
| <input checked="" type="checkbox"/> PARKING                        | <input type="checkbox"/> BEACH - FORMAL            |
| <input type="checkbox"/> BOAT LAUNCH - CAR TOP                     | <input type="checkbox"/> BEACH INFORMAL            |
| <input type="checkbox"/> BOAT LAUNCH - RAMP                        | <input type="checkbox"/> ACCESS CONTROL            |
| <input type="checkbox"/> TRAIL SYSTEM                              | <input checked="" type="checkbox"/> DOCK TIE-UP    |
| <input type="checkbox"/> PICNIC AREA/BENCHES                       | <input checked="" type="checkbox"/> PIER           |
| <input type="checkbox"/> PLAY EQUIPMENT                            | <input type="checkbox"/> FISHING ACCESS - FORMAL   |
| <input type="checkbox"/> CAMPING                                   | <input type="checkbox"/> FISHING ACCESS - INFORMAL |
| <input type="checkbox"/> BATHROOM                                  | <input type="checkbox"/> HISTORIC FEATURE          |
| <input type="checkbox"/> EXISTING BUILDINGS # <input type="text"/> | DESCRIPTION <input type="text"/>                   |
| <input type="checkbox"/> Landscaping                               |  |

## EXISTING UTILITIES

- |                                      |   |
|--------------------------------------|---|
| <input type="checkbox"/> OH ELECTRIC | <input type="checkbox"/> SANITARY SEWER |
| <input type="checkbox"/> OH CABLE    | <input type="checkbox"/> WATER          |
| <input type="checkbox"/> OH TELECOM  | <input type="checkbox"/> GAS            |

OPPORTUNITY RATING:

# Oswego County Waterfront Access Study - Site Profile

TAX ID: 128.47-01-09 PAGE 2

## GENERAL COMMENTS:

3 of 4 connected parcels

## OPPORTUNITIES FOR IMPROVEMENTS:

boat launch - car top, handicap boat launch, improve fishing access

## PHOTOS

# Pictures to Link 1

**Link Pic**

PIC_ID	PHOTO_PATH	CAPTION	TAX_ID
363	<a href="#">TaxID-128.47-01-09 Picture 1</a>		128.47-01-09
364	<a href="#">TaxID-128.47-01-09 Picture 2</a>		128.47-01-09
365	<a href="#">TaxID-128.47-01-09 Picture 3</a>		128.47-01-09
366	<a href="#">TaxID-128.47-01-09 Picture 4</a>		128.47-01-09
367	<a href="#">TaxID-128.47-01-09 Picture 5</a>		128.47-01-09
368	<a href="#">TaxID-128.47-01-09 Picture 6</a>		128.47-01-09

# Oswego County Waterfront Access Study - Site Profile

TAX ID:	128.47-01-08
PROJECT MAP ID#:	025
MUNICIPALITY:	(C)Oswego
OWNER NAME:	New York State
STREET NUMBER:	1A
STREET NAME:	E Cayuga St
LAND USE:	Water trans
LAND ACCESS:	village street
WATER ACCESS:	Oswego River
VEGETATIVE COVER:	improved
FIELD %:	
BRUSH %:	
WOODED %:	
LAWN/MANICURED %:	10%
IMPROVED %:	100%
EXISTING USE:	recreation
BANK CONDITION:	> 6' to water
BANK SLOPE:	vertical

PAGE 1

## SITE AMENITIES

- |  |  |
|--|--|
| <input checked="" type="checkbox"/> PARKING                        | <input type="checkbox"/> BEACH - FORMAL            |
| <input type="checkbox"/> BOAT LAUNCH - CAR TOP                     | <input type="checkbox"/> BEACH INFORMAL            |
| <input type="checkbox"/> BOAT LAUNCH - RAMP                        | <input type="checkbox"/> ACCESS CONTROL            |
| <input type="checkbox"/> TRAIL SYSTEM                              | <input checked="" type="checkbox"/> DOCK TIE-UP    |
| <input type="checkbox"/> PICNIC AREA/BENCHES                       | <input checked="" type="checkbox"/> PIER           |
| <input type="checkbox"/> PLAY EQUIPMENT                            | <input type="checkbox"/> FISHING ACCESS - FORMAL   |
| <input type="checkbox"/> CAMPING                                   | <input type="checkbox"/> FISHING ACCESS - INFORMAL |
| <input type="checkbox"/> BATHROOM                                  | <input type="checkbox"/> HISTORIC FEATURE          |
| <input type="checkbox"/> EXISTING BUILDINGS # <input type="text"/> | DESCRIPTION <input type="text"/>                   |
| <input type="checkbox"/> Landscaping                               |  |

## EXISTING UTILITIES

- |                                      |   |
|--------------------------------------|---|
| <input type="checkbox"/> OH ELECTRIC | <input type="checkbox"/> SANITARY SEWER |
| <input type="checkbox"/> OH CABLE    | <input type="checkbox"/> WATER          |
| <input type="checkbox"/> OH TELECOM  | <input type="checkbox"/> GAS            |

OPPORTUNITY RATING:

# Oswego County Waterfront Access Study - Site Profile

TAX ID: 128.47-01-08 PAGE 2

## GENERAL COMMENTS:

2 of 4 connected parcels

## OPPORTUNITIES FOR IMPROVEMENTS:

boat launch - car top, handicap boat launch, improve fishing access

## PHOTOS

# Pictures to Link

Link Pic

PIC_ID	PHOTO_PATH	CAPTION	TAX_ID
360	<a href="#">TaxID-128.47-01-08 Picture 4</a>		128.47-01-08
361	<a href="#">TaxID-128.47-01-08 Picture 5</a>		128.47-01-08
362	<a href="#">TaxID-128.47-01-08 Picture 6</a>		128.47-01-08
357	<a href="#">TaxID-128.47-01-08 Picture 1</a>		128.47-01-08
358	<a href="#">TaxID-128.47-01-08 Picture 2</a>		128.47-01-08
359	<a href="#">TaxID-128.47-01-08 Picture 3</a>		128.47-01-08

# Oswego County Waterfront Access Study - Site Profile

PAGE 1

TAX ID:	127.58-01-01.2
PROJECT MAP ID#:	026
MUNICIPALITY:	(C)Oswego
OWNER NAME:	City Of Oswego
STREET NUMBER:	31
STREET NAME:	Sheldon Ave
LAND USE:	Water supply
LAND ACCESS:	village street
WATER ACCESS:	Lake Ontario
VEGETATIVE COVER:	
FIELD %:	
BRUSH %:	
WOODED %:	
LAWN/MANICURED %:	
IMPROVED %:	
EXISTING USE:	vacant
BANK CONDITION:	3-6' to water
BANK SLOPE:	15-30%

## SITE AMENITIES

- |  |  |
|--|--|
| <input checked="" type="checkbox"/> PARKING                        | <input type="checkbox"/> BEACH - FORMAL            |
| <input type="checkbox"/> BOAT LAUNCH - CAR TOP                     | <input type="checkbox"/> BEACH INFORMAL            |
| <input type="checkbox"/> BOAT LAUNCH - RAMP                        | <input type="checkbox"/> ACCESS CONTROL            |
| <input type="checkbox"/> TRAIL SYSTEM                              | <input type="checkbox"/> DOCK TIE-UP               |
| <input type="checkbox"/> PICNIC AREA/BENCHES                       | <input type="checkbox"/> PIER                      |
| <input type="checkbox"/> PLAY EQUIPMENT                            | <input type="checkbox"/> FISHING ACCESS - FORMAL   |
| <input type="checkbox"/> CAMPING                                   | <input type="checkbox"/> FISHING ACCESS - INFORMAL |
| <input type="checkbox"/> BATHROOM                                  | <input type="checkbox"/> HISTORIC FEATURE          |
| <input type="checkbox"/> EXISTING BUILDINGS # <input type="text"/> | DESCRIPTION <input type="text"/>                   |
| <input type="checkbox"/> Landscaping                               |  |

## EXISTING UTILITIES

- |                                      |   |
|--------------------------------------|---|
| <input type="checkbox"/> OH ELECTRIC | <input type="checkbox"/> SANITARY SEWER |
| <input type="checkbox"/> OH CABLE    | <input type="checkbox"/> WATER          |
| <input type="checkbox"/> OH TELECOM  | <input type="checkbox"/> GAS            |

OPPORTUNITY RATING:

# Oswego County Waterfront Access Study - Site Profile

TAX ID: 127.58-01-01.2 PAGE 2

## GENERAL COMMENTS:

Sheldon Beach Park public parking at end of road

## OPPORTUNITIES FOR IMPROVEMENTS:

formalize parking, enhance views, connect and lengthen trail system, picnic area / benches, repair bathrooms/changing facilities, landscaping, beach, signage, interpretive information, lighting, boat launch - car top

## PHOTOS

# Pictures to Link

**Link Pic**

PIC_ID	PHOTO_PATH	CAPTION	TAX_ID
445	<a href="#">TaxID-127.58-01-01.2 Picture 1</a>		127.58-01-01.2
446	<a href="#">TaxID-127.58-01-01.2 Picture 2</a>		127.58-01-01.2
447	<a href="#">TaxID-127.58-01-01.2 Picture 3</a>		127.58-01-01.2
448	<a href="#">TaxID-127.58-01-01.2 Picture 4</a>		127.58-01-01.2
449	<a href="#">TaxID-127.58-01-01.2 Picture 5</a>		127.58-01-01.2
450	<a href="#">TaxID-127.58-01-01.2 Picture 6</a>		127.58-01-01.2
451	<a href="#">TaxID-127.58-01-01.2 Picture 7</a>		127.58-01-01.2



# Oswego County Waterfront Access Study - Site Profile

TAX ID:	128.38-01-02
PROJECT MAP ID#:	027
MUNICIPALITY:	(C)Oswego
OWNER NAME:	Oswego Port Authority
STREET NUMBER:	11
STREET NAME:	Lake St
LAND USE:	Warehouse
LAND ACCESS:	village street
WATER ACCESS:	Lake Ontario
VEGETATIVE COVER:	improved
FIELD %:	
BRUSH %:	
WOODED %:	
LAWN/MANICURED %:	
IMPROVED %:	
EXISTING USE:	working facility
BANK CONDITION:	3-6' to water
BANK SLOPE:	vertical

PAGE 1

## SITE AMENITIES

- |   |   |
|---|---|
| <input checked="" type="checkbox"/> PARKING   | <input type="checkbox"/> BEACH - FORMAL                                 |
| <input type="checkbox"/> BOAT LAUNCH - CAR TOP  | <input type="checkbox"/> BEACH INFORMAL                                 |
| <input type="checkbox"/> BOAT LAUNCH - RAMP   | <input type="checkbox"/> ACCESS CONTROL                                 |
| <input type="checkbox"/> TRAIL SYSTEM   | <input type="checkbox"/> DOCK TIE-UP                                    |
| <input type="checkbox"/> PICNIC AREA/BENCHES  | <input checked="" type="checkbox"/> PIER                                |
| <input type="checkbox"/> PLAY EQUIPMENT   | <input type="checkbox"/> FISHING ACCESS - FORMAL                        |
| <input type="checkbox"/> CAMPING  | <input type="checkbox"/> FISHING ACCESS - INFORMAL                      |
| <input type="checkbox"/> BATHROOM   | <input checked="" type="checkbox"/> HISTORIC FEATURE                    |
| <input checked="" type="checkbox"/> EXISTING BUILDINGS # <input type="text" value="2"/> | DESCRIPTION   |
| <input type="checkbox"/> Landscaping  | <div style="border: 1px solid black; height: 60px; width: 100%;"></div> |

## EXISTING UTILITIES

- |   |  |
|---|--|
| <input checked="" type="checkbox"/> OH ELECTRIC | <input checked="" type="checkbox"/> SANITARY SEWER |
| <input checked="" type="checkbox"/> OH CABLE    | <input checked="" type="checkbox"/> WATER          |
| <input checked="" type="checkbox"/> OH TELECOM  | <input checked="" type="checkbox"/> GAS            |

OPPORTUNITY RATING:

# Oswego County Waterfront Access Study - Site Profile

TAX ID: 128.38-01-02 PAGE 2

## GENERAL COMMENTS:

## OPPORTUNITIES FOR IMPROVEMENTS:

opportunities limited due to conflict in use

## PHOTOS

# Pictures to Link

Link Pic

PIC_ID	PHOTO_PATH	CAPTION	TAX_ID
439	<a href="#">TaxID-128.38-01-02 Picture 1</a>		128.38-01-02
440	<a href="#">TaxID-128.38-01-02 Picture 2</a>		128.38-01-02
441	<a href="#">TaxID-128.38-01-02 Picture 3</a>		128.38-01-02
442	<a href="#">TaxID-128.38-01-02 Picture 4</a>		128.38-01-02
443	<a href="#">TaxID-128.38-01-02 Picture 5</a>		128.38-01-02
444	<a href="#">TaxID-128.38-01-02 Picture 6</a>		128.38-01-02

# Oswego County Waterfront Access Study - Site Profile

TAX ID:	128.37-01-01
PROJECT MAP ID#:	028
MUNICIPALITY:	(C)Oswego
OWNER NAME:	City Of Oswego
STREET NUMBER:	51
STREET NAME:	Lake St
LAND USE:	Municpl park
LAND ACCESS:	village street
WATER ACCESS:	Lake Ontario
VEGETATIVE COVER:	improved
FIELD %:	
BRUSH %:	
WOODED %:	10%
LAWN/MANICURED %:	30%
IMPROVED %:	90%
EXISTING USE:	recreation
BANK CONDITION:	3-6' to water
BANK SLOPE:	vertical

PAGE 1

## SITE AMENITIES

- |  |  |
|--|--|
| <input checked="" type="checkbox"/> PARKING                        | <input type="checkbox"/> BEACH - FORMAL            |
| <input type="checkbox"/> BOAT LAUNCH - CAR TOP                     | <input type="checkbox"/> BEACH INFORMAL            |
| <input type="checkbox"/> BOAT LAUNCH - RAMP                        | <input type="checkbox"/> ACCESS CONTROL            |
| <input type="checkbox"/> TRAIL SYSTEM                              | <input type="checkbox"/> DOCK TIE-UP               |
| <input checked="" type="checkbox"/> PICNIC AREA/BENCHES            | <input type="checkbox"/> PIER                      |
| <input type="checkbox"/> PLAY EQUIPMENT                            | <input type="checkbox"/> FISHING ACCESS - FORMAL   |
| <input type="checkbox"/> CAMPING                                   | <input type="checkbox"/> FISHING ACCESS - INFORMAL |
| <input type="checkbox"/> BATHROOM                                  | <input type="checkbox"/> HISTORIC FEATURE          |
| <input type="checkbox"/> EXISTING BUILDINGS # <input type="text"/> | DESCRIPTION <input type="text"/>                   |
| <input checked="" type="checkbox"/> Landscaping                    |  |

## EXISTING UTILITIES

- |   |  |
|---|--|
| <input checked="" type="checkbox"/> OH ELECTRIC | <input checked="" type="checkbox"/> SANITARY SEWER |
| <input checked="" type="checkbox"/> OH CABLE    | <input checked="" type="checkbox"/> WATER          |
| <input checked="" type="checkbox"/> OH TELECOM  | <input type="checkbox"/> GAS                       |

OPPORTUNITY RATING:

# Oswego County Waterfront Access Study - Site Profile

TAX ID: 128.37-01-01 PAGE 2

## GENERAL COMMENTS:

Breitbeck Park

## OPPORTUNITIES FOR IMPROVEMENTS:

opportunities limited because the park is already developed

## PHOTOS

# Pictures to Link

Link Pic

PIC_ID	PHOTO_PATH	CAPTION	TAX_ID
384	<a href="#">TaxID-128.37-01-01 Picture 1</a>		128.37-01-01
385	<a href="#">TaxID-128.37-01-01 Picture 2</a>		128.37-01-01
386	<a href="#">TaxID-128.37-01-01 Picture 3</a>		128.37-01-01
387	<a href="#">TaxID-128.37-01-01 Picture 4</a>		128.37-01-01
388	<a href="#">TaxID-128.37-01-01 Picture 5</a>		128.37-01-01
389	<a href="#">TaxID-128.37-01-01 Picture 6</a>		128.37-01-01
390	<a href="#">TaxID-128.37-01-01 Picture 7</a>		128.37-01-01
391	<a href="#">TaxID-128.37-01-01 Picture 8</a>		128.37-01-01
392	<a href="#">TaxID-128.37-01-01 Picture 9</a>		128.37-01-01
393	<a href="#">TaxID-128.37-01-01 Picture 10</a>		128.37-01-01
394	<a href="#">TaxID-128.37-01-01 Picture 11</a>		128.37-01-01
395	<a href="#">TaxID-128.37-01-01 Picture 12</a>		128.37-01-01

# Oswego County Waterfront Access Study - Site Profile

TAX ID:	127.44-01-01
PROJECT MAP ID#:	029
MUNICIPALITY:	(C)Oswego
OWNER NAME:	City Of Oswego
STREET NUMBER:	91
STREET NAME:	Lake St
LAND USE:	Municpl park
LAND ACCESS:	village street
WATER ACCESS:	Lake Ontario
VEGETATIVE COVER:	improved
FIELD %:	
BRUSH %:	
WOODED %:	20%
LAWN/MANICURED %:	70%
IMPROVED %:	60%
EXISTING USE:	recreation
BANK CONDITION:	3-6' to water
BANK SLOPE:	

PAGE 1

## SITE AMENITIES

- |   |   |
|---|---|
| <input checked="" type="checkbox"/> PARKING   | <input type="checkbox"/> BEACH - FORMAL                                 |
| <input type="checkbox"/> BOAT LAUNCH - CAR TOP  | <input type="checkbox"/> BEACH INFORMAL                                 |
| <input type="checkbox"/> BOAT LAUNCH - RAMP   | <input type="checkbox"/> ACCESS CONTROL                                 |
| <input checked="" type="checkbox"/> TRAIL SYSTEM  | <input type="checkbox"/> DOCK TIE-UP                                    |
| <input checked="" type="checkbox"/> PICNIC AREA/BENCHES                                 | <input type="checkbox"/> PIER   |
| <input checked="" type="checkbox"/> PLAY EQUIPMENT                                      | <input type="checkbox"/> FISHING ACCESS - FORMAL                        |
| <input type="checkbox"/> CAMPING  | <input type="checkbox"/> FISHING ACCESS - INFORMAL                      |
| <input type="checkbox"/> BATHROOM   | <input type="checkbox"/> HISTORIC FEATURE                               |
| <input checked="" type="checkbox"/> EXISTING BUILDINGS # <input type="text" value="1"/> | DESCRIPTION   |
| <input checked="" type="checkbox"/> Landscaping   | <div style="border: 1px solid black; height: 60px; width: 100%;"></div> |

## EXISTING UTILITIES

- |   |  |
|---|--|
| <input checked="" type="checkbox"/> OH ELECTRIC | <input checked="" type="checkbox"/> SANITARY SEWER |
| <input checked="" type="checkbox"/> OH CABLE    | <input checked="" type="checkbox"/> WATER          |
| <input checked="" type="checkbox"/> OH TELECOM  | <input type="checkbox"/> GAS                       |

OPPORTUNITY RATING:

# Oswego County Waterfront Access Study - Site Profile

TAX ID: 127.44-01-01 PAGE 2

## GENERAL COMMENTS:

Breitbeck Park

## OPPORTUNITIES FOR IMPROVEMENTS:

opportunities limited because the park is already developed, boat launch - car top, handicap boat launch

## PHOTOS

# Pictures to Link

Link Pic

PIC_ID	PHOTO_PATH	CAPTION	TAX_ID
396	<a href="#">TaxID-127.44-01-01 Picture 1</a>		127.44-01-01
397	<a href="#">TaxID-127.44-01-01 Picture 2</a>		127.44-01-01
398	<a href="#">TaxID-127.44-01-01 Picture 3</a>		127.44-01-01
399	<a href="#">TaxID-127.44-01-01 Picture 4</a>		127.44-01-01
400	<a href="#">TaxID-127.44-01-01 Picture 5</a>		127.44-01-01
401	<a href="#">TaxID-127.44-01-01 Picture 6</a>		127.44-01-01
402	<a href="#">TaxID-127.44-01-01 Picture 7</a>		127.44-01-01
403	<a href="#">TaxID-127.44-01-01 Picture 8</a>		127.44-01-01
404	<a href="#">TaxID-127.44-01-01 Picture 9</a>		127.44-01-01
405	<a href="#">TaxID-127.44-01-01 Picture 10</a>		127.44-01-01
406	<a href="#">TaxID-127.44-01-01 Picture 11</a>		127.44-01-01
407	<a href="#">TaxID-127.44-01-01 Picture 12</a>		127.44-01-01
408	<a href="#">TaxID-127.44-01-01 Picture 13</a>		127.44-01-01
409	<a href="#">TaxID-127.44-01-01 Picture 14</a>		127.44-01-01
410	<a href="#">TaxID-127.44-01-01 Picture 15</a>		127.44-01-01

# Oswego County Waterfront Access Study - Site Profile

PAGE 1

TAX ID:	110.81-01-01
PROJECT MAP ID#:	030
MUNICIPALITY:	(C)Oswego
OWNER NAME:	City Of Oswego
STREET NUMBER:	31
STREET NAME:	Dewitt St
LAND USE:	Vacant indus
LAND ACCESS:	village street
WATER ACCESS:	Lake Ontario
VEGETATIVE COVER:	brush
FIELD %:	
BRUSH %:	30%
WOODED %:	
LAWN/MANICURED %:	
IMPROVED %:	
EXISTING USE:	vacant
BANK CONDITION:	> 6' to water
BANK SLOPE:	50-100%

## SITE AMENITIES

- |  |  |
|--|--|
| <input type="checkbox"/> PARKING                                   | <input type="checkbox"/> BEACH - FORMAL            |
| <input type="checkbox"/> BOAT LAUNCH - CAR TOP                     | <input type="checkbox"/> BEACH INFORMAL            |
| <input type="checkbox"/> BOAT LAUNCH - RAMP                        | <input type="checkbox"/> ACCESS CONTROL            |
| <input type="checkbox"/> TRAIL SYSTEM                              | <input type="checkbox"/> DOCK TIE-UP               |
| <input type="checkbox"/> PICNIC AREA/BENCHES                       | <input type="checkbox"/> PIER                      |
| <input type="checkbox"/> PLAY EQUIPMENT                            | <input type="checkbox"/> FISHING ACCESS - FORMAL   |
| <input type="checkbox"/> CAMPING                                   | <input type="checkbox"/> FISHING ACCESS - INFORMAL |
| <input type="checkbox"/> BATHROOM                                  | <input type="checkbox"/> HISTORIC FEATURE          |
| <input type="checkbox"/> EXISTING BUILDINGS # <input type="text"/> | DESCRIPTION <input type="text"/>                   |
| <input type="checkbox"/> Landscaping                               |  |

## EXISTING UTILITIES

- |   |  |
|---|--|
| <input checked="" type="checkbox"/> OH ELECTRIC | <input checked="" type="checkbox"/> SANITARY SEWER |
| <input checked="" type="checkbox"/> OH CABLE    | <input checked="" type="checkbox"/> WATER          |
| <input checked="" type="checkbox"/> OH TELECOM  | <input checked="" type="checkbox"/> GAS            |

OPPORTUNITY RATING:

# Oswego County Waterfront Access Study - Site Profile

TAX ID: 110.81-01-01 PAGE 2

## GENERAL COMMENTS:

Vacant Industrial building and Sewage treatment plant

## OPPORTUNITIES FOR IMPROVEMENTS:

opportunities limited due to do conflict in use

## PHOTOS

# Pictures to Link 1

**Link Pic**

PIC_ID	PHOTO_PATH	CAPTION	TAX_ID
306	<a href="#">TaxID-110.81-01-01 Picture 1</a>		110.81-01-01
307	<a href="#">TaxID-110.81-01-01 Picture 2</a>		110.81-01-01
308	<a href="#">TaxID-110.81-01-01 Picture 3</a>		110.81-01-01
309	<a href="#">TaxID-110.81-01-01 Picture 4</a>		110.81-01-01
310	<a href="#">TaxID-110.81-01-01 Picture 5</a>		110.81-01-01
311	<a href="#">TaxID-110.81-01-01 Picture 6</a>		110.81-01-01
312	<a href="#">TaxID-110.81-01-01 Picture 7</a>		110.81-01-01



# Oswego County Waterfront Access Study - Site Profile

TAX ID:	128.31-01-01
PROJECT MAP ID#:	031
MUNICIPALITY:	(C)Oswego
OWNER NAME:	Oswego Port Authority
STREET NUMBER:	1
STREET NAME:	E Second St
LAND USE:	Marina
LAND ACCESS:	village street
WATER ACCESS:	Oswego River
VEGETATIVE COVER:	improved
FIELD %:	
BRUSH %:	
WOODED %:	10%
LAWN/MANICURED %:	20%
IMPROVED %:	80%
EXISTING USE:	working facility
BANK CONDITION:	> 6' to water
BANK SLOPE:	vertical

PAGE 1

## SITE AMENITIES

- |   |   |
|---|---|
| <input checked="" type="checkbox"/> PARKING   | <input type="checkbox"/> BEACH - FORMAL                                 |
| <input type="checkbox"/> BOAT LAUNCH - CAR TOP  | <input type="checkbox"/> BEACH INFORMAL                                 |
| <input checked="" type="checkbox"/> BOAT LAUNCH - RAMP  | <input checked="" type="checkbox"/> ACCESS CONTROL                      |
| <input type="checkbox"/> TRAIL SYSTEM   | <input checked="" type="checkbox"/> DOCK TIE-UP                         |
| <input checked="" type="checkbox"/> PICNIC AREA/BENCHES   | <input checked="" type="checkbox"/> PIER                                |
| <input type="checkbox"/> PLAY EQUIPMENT   | <input type="checkbox"/> FISHING ACCESS - FORMAL                        |
| <input type="checkbox"/> CAMPING  | <input type="checkbox"/> FISHING ACCESS - INFORMAL                      |
| <input type="checkbox"/> BATHROOM   | <input type="checkbox"/> HISTORIC FEATURE                               |
| <input checked="" type="checkbox"/> EXISTING BUILDINGS # <span style="border: 1px solid black; padding: 0 5px;">12</span> | DESCRIPTION   |
| <input type="checkbox"/> Landscaping  | <div style="border: 1px solid black; height: 60px; width: 100%;"></div> |

## EXISTING UTILITIES

- |   |  |
|---|--|
| <input checked="" type="checkbox"/> OH ELECTRIC | <input checked="" type="checkbox"/> SANITARY SEWER |
| <input checked="" type="checkbox"/> OH CABLE    | <input checked="" type="checkbox"/> WATER          |
| <input checked="" type="checkbox"/> OH TELECOM  | <input checked="" type="checkbox"/> GAS            |

OPPORTUNITY RATING: low

# Oswego County Waterfront Access Study - Site Profile

TAX ID: 128.31-01-01 PAGE 2

## GENERAL COMMENTS:

marina and port

## OPPORTUNITIES FOR IMPROVEMENTS:

opportunities to expand the existing recreation use limited due to do conflict in use and space

## PHOTOS

# Pictures to Link 1

**Link Pic**

PIC_ID	PHOTO_PATH	CAPTION	TAX_ID
322	<a href="#">TaxID-128.31-01-01 Picture 1</a>		128.31-01-01
323	<a href="#">TaxID-128.31-01-01 Picture 2</a>		128.31-01-01
324	<a href="#">TaxID-128.31-01-01 Picture 3</a>		128.31-01-01
325	<a href="#">TaxID-128.31-01-01 Picture 4</a>		128.31-01-01
326	<a href="#">TaxID-128.31-01-01 Picture 5</a>		128.31-01-01
327	<a href="#">TaxID-128.31-01-01 Picture 6</a>		128.31-01-01
328	<a href="#">TaxID-128.31-01-01 Picture 7</a>		128.31-01-01
329	<a href="#">TaxID-128.31-01-01 Picture 8</a>		128.31-01-01

# Oswego County Waterfront Access Study - Site Profile

TAX ID:	128.37-01-02
PROJECT MAP ID#:	032
MUNICIPALITY:	(C)Oswego
OWNER NAME:	City Of Oswego
STREET NUMBER:	41
STREET NAME:	Lake St
LAND USE:	Govt bldgs
LAND ACCESS:	village street
WATER ACCESS:	Lake Ontario
VEGETATIVE COVER:	improved
FIELD %:	
BRUSH %:	
WOODED %:	10%
LAWN/MANICURED %:	30%
IMPROVED %:	90%
EXISTING USE:	recreation
BANK CONDITION:	3-6' to water
BANK SLOPE:	vertical

PAGE 1

## SITE AMENITIES

- |   |   |
|---|---|
| <input checked="" type="checkbox"/> PARKING   | <input type="checkbox"/> BEACH - FORMAL                                 |
| <input type="checkbox"/> BOAT LAUNCH - CAR TOP  | <input type="checkbox"/> BEACH INFORMAL                                 |
| <input checked="" type="checkbox"/> BOAT LAUNCH - RAMP                                  | <input type="checkbox"/> ACCESS CONTROL                                 |
| <input type="checkbox"/> TRAIL SYSTEM   | <input checked="" type="checkbox"/> DOCK TIE-UP                         |
| <input checked="" type="checkbox"/> PICNIC AREA/BENCHES                                 | <input checked="" type="checkbox"/> PIER                                |
| <input type="checkbox"/> PLAY EQUIPMENT   | <input type="checkbox"/> FISHING ACCESS - FORMAL                        |
| <input type="checkbox"/> CAMPING  | <input checked="" type="checkbox"/> FISHING ACCESS - INFORMAL           |
| <input checked="" type="checkbox"/> BATHROOM  | <input type="checkbox"/> HISTORIC FEATURE                               |
| <input checked="" type="checkbox"/> EXISTING BUILDINGS # <input type="text" value="1"/> | DESCRIPTION   |
| <input checked="" type="checkbox"/> Landscaping   | <div style="border: 1px solid black; height: 60px; width: 100%;"></div> |

## EXISTING UTILITIES

- |   |  |
|---|--|
| <input checked="" type="checkbox"/> OH ELECTRIC | <input checked="" type="checkbox"/> SANITARY SEWER |
| <input checked="" type="checkbox"/> OH CABLE    | <input checked="" type="checkbox"/> WATER          |
| <input checked="" type="checkbox"/> OH TELECOM  | <input checked="" type="checkbox"/> GAS            |

OPPORTUNITY RATING:

# Oswego County Waterfront Access Study - Site Profile

TAX ID: 128.37-01-02 PAGE 2

## GENERAL COMMENTS:

Breitbeck Park and Marina

## OPPORTUNITIES FOR IMPROVEMENTS:

opportunities limited because the marina is already developed

## PHOTOS

# Pictures to Link

Link Pic

PIC_ID	PHOTO_PATH	CAPTION	TAX_ID
411	<a href="#">TaxID-128.37-01-02 Picture 1</a>		128.37-01-02
412	<a href="#">TaxID-128.37-01-02 Picture 2</a>		128.37-01-02
413	<a href="#">TaxID-128.37-01-02 Picture 3</a>		128.37-01-02
414	<a href="#">TaxID-128.37-01-02 Picture 4</a>		128.37-01-02
415	<a href="#">TaxID-128.37-01-02 Picture 5</a>		128.37-01-02
416	<a href="#">TaxID-128.37-01-02 Picture 6</a>		128.37-01-02
417	<a href="#">TaxID-128.37-01-02 Picture 7</a>		128.37-01-02
418	<a href="#">TaxID-128.37-01-02 Picture 8</a>		128.37-01-02
419	<a href="#">TaxID-128.37-01-02 Picture 9</a>		128.37-01-02
420	<a href="#">TaxID-128.37-01-02 Picture 10</a>		128.37-01-02
421	<a href="#">TaxID-128.37-01-02 Picture 11</a>		128.37-01-02
422	<a href="#">TaxID-128.37-01-02 Picture 12</a>		128.37-01-02
423	<a href="#">TaxID-128.37-01-02 Picture 13</a>		128.37-01-02
424	<a href="#">TaxID-128.37-01-02 Picture 14</a>		128.37-01-02

# Oswego County Waterfront Access Study - Site Profile

TAX ID:	128.63-04-01
PROJECT MAP ID#:	033
MUNICIPALITY:	(C)Oswego
OWNER NAME:	City Of Oswego
STREET NUMBER:	5
STREET NAME:	E Utica St
LAND USE:	Sewage
LAND ACCESS:	village street
WATER ACCESS:	Oswego River
VEGETATIVE COVER:	improved
FIELD %:	
BRUSH %:	
WOODED %:	
LAWN/MANICURED %:	50%
IMPROVED %:	80%
EXISTING USE:	recreation
BANK CONDITION:	1-3' to water
BANK SLOPE:	vertical

PAGE 1

## SITE AMENITIES

- |   |   |
|---|---|
| <input checked="" type="checkbox"/> PARKING   | <input type="checkbox"/> BEACH - FORMAL                       |
| <input type="checkbox"/> BOAT LAUNCH - CAR TOP  | <input type="checkbox"/> BEACH INFORMAL                       |
| <input type="checkbox"/> BOAT LAUNCH - RAMP   | <input type="checkbox"/> ACCESS CONTROL                       |
| <input checked="" type="checkbox"/> TRAIL SYSTEM  | <input checked="" type="checkbox"/> DOCK TIE-UP               |
| <input checked="" type="checkbox"/> PICNIC AREA/BENCHES                                 | <input type="checkbox"/> PIER                                 |
| <input type="checkbox"/> PLAY EQUIPMENT   | <input type="checkbox"/> FISHING ACCESS - FORMAL              |
| <input type="checkbox"/> CAMPING  | <input checked="" type="checkbox"/> FISHING ACCESS - INFORMAL |
| <input type="checkbox"/> BATHROOM   | <input type="checkbox"/> HISTORIC FEATURE                     |
| <input checked="" type="checkbox"/> EXISTING BUILDINGS # <input type="text" value="1"/> | DESCRIPTION   |
| <input type="checkbox"/> Landscaping  | sewer building  |

## EXISTING UTILITIES

- |   |  |
|---|--|
| <input checked="" type="checkbox"/> OH ELECTRIC | <input checked="" type="checkbox"/> SANITARY SEWER |
| <input type="checkbox"/> OH CABLE               | <input type="checkbox"/> WATER                     |
| <input type="checkbox"/> OH TELECOM             | <input type="checkbox"/> GAS                       |

OPPORTUNITY RATING:

# Oswego County Waterfront Access Study - Site Profile

TAX ID: 128.63-04-01 PAGE 2

## GENERAL COMMENTS:

## OPPORTUNITIES FOR IMPROVEMENTS:

boat launch - car top, handicap boat launch, improve fishing access

## PHOTOS

# Pictures to Link   

**Link Pic**

PIC_ID	PHOTO_PATH	CAPTION	TAX_ID
525	<a href="#">TaxID-128.63-04-01 Picture 1</a>		128.63-04-01
526	<a href="#">TaxID-128.63-04-01 Picture 2</a>		128.63-04-01
527	<a href="#">TaxID-128.63-04-01 Picture 3</a>		128.63-04-01
528	<a href="#">TaxID-128.63-04-01 Picture 4</a>		128.63-04-01
529	<a href="#">TaxID-128.63-04-01 Picture 5</a>		128.63-04-01
530	<a href="#">TaxID-128.63-04-01 Picture 6</a>		128.63-04-01

# Oswego County Waterfront Access Study - Site Profile

TAX ID:	110.80-01-01
PROJECT MAP ID#:	034
MUNICIPALITY:	(C)Oswego
OWNER NAME:	City Of Oswego
STREET NUMBER:	1
STREET NAME:	Dewitt St
LAND USE:	Vacant indus
LAND ACCESS:	village street
WATER ACCESS:	Lake Ontario
VEGETATIVE COVER:	lawn/manicured
FIELD %:	
BRUSH %:	20%
WOODED %:	20%
LAWN/MANICURED %:	
IMPROVED %:	
EXISTING USE:	vacant
BANK CONDITION:	3-6' to water
BANK SLOPE:	15-30%

PAGE 1

## SITE AMENITIES

- |  |   |
|--|---|
| <input checked="" type="checkbox"/> PARKING                        | <input type="checkbox"/> BEACH - FORMAL                                 |
| <input type="checkbox"/> BOAT LAUNCH - CAR TOP                     | <input type="checkbox"/> BEACH INFORMAL                                 |
| <input type="checkbox"/> BOAT LAUNCH - RAMP                        | <input type="checkbox"/> ACCESS CONTROL                                 |
| <input type="checkbox"/> TRAIL SYSTEM                              | <input type="checkbox"/> DOCK TIE-UP                                    |
| <input type="checkbox"/> PICNIC AREA/BENCHES                       | <input type="checkbox"/> PIER   |
| <input type="checkbox"/> PLAY EQUIPMENT                            | <input type="checkbox"/> FISHING ACCESS - FORMAL                        |
| <input type="checkbox"/> CAMPING                                   | <input type="checkbox"/> FISHING ACCESS - INFORMAL                      |
| <input type="checkbox"/> BATHROOM                                  | <input type="checkbox"/> HISTORIC FEATURE                               |
| <input type="checkbox"/> EXISTING BUILDINGS # <input type="text"/> | DESCRIPTION   |
| <input type="checkbox"/> Landscaping                               | <div style="border: 1px solid black; height: 60px; width: 100%;"></div> |

## EXISTING UTILITIES

- |                                      |   |
|--------------------------------------|---|
| <input type="checkbox"/> OH ELECTRIC | <input type="checkbox"/> SANITARY SEWER |
| <input type="checkbox"/> OH CABLE    | <input type="checkbox"/> WATER          |
| <input type="checkbox"/> OH TELECOM  | <input type="checkbox"/> GAS            |

OPPORTUNITY RATING:

# Oswego County Waterfront Access Study - Site Profile

TAX ID: 110.80-01-01 PAGE 2

## GENERAL COMMENTS:

End of East 10 1/2 St

## OPPORTUNITIES FOR IMPROVEMENTS:

picnic area / benches, play equipment, landscaping, signage, interpretive information, lighting, pavilion, gazebo, boat launch - car top

## PHOTOS

# Pictures to Link 1

**Link Pic**

PIC_ID	PHOTO_PATH	CAPTION	TAX_ID
301	<a href="#">TaxID-110.80-01-01 Picture 1</a>		110.80-01-01



# Oswego County Waterfront Access Study - Site Profile

TAX ID:	110.80-01-03
PROJECT MAP ID#:	035
MUNICIPALITY:	(C)Oswego
OWNER NAME:	City Of Oswego
STREET NUMBER:	2
STREET NAME:	E Tenth & 1/2 St
LAND USE:	Res vac land
LAND ACCESS:	village street
WATER ACCESS:	Lake Ontario
VEGETATIVE COVER:	lawn/manicured
FIELD %:	
BRUSH %:	
WOODED %:	
LAWN/MANICURED %:	30%
IMPROVED %:	
EXISTING USE:	vacant
BANK CONDITION:	3-6' to water
BANK SLOPE:	15-30%

PAGE 1

## SITE AMENITIES

- |  |  |
|--|--|
| <input checked="" type="checkbox"/> PARKING                        | <input type="checkbox"/> BEACH - FORMAL            |
| <input type="checkbox"/> BOAT LAUNCH - CAR TOP                     | <input checked="" type="checkbox"/> BEACH INFORMAL |
| <input type="checkbox"/> BOAT LAUNCH - RAMP                        | <input type="checkbox"/> ACCESS CONTROL            |
| <input type="checkbox"/> TRAIL SYSTEM                              | <input type="checkbox"/> DOCK TIE-UP               |
| <input type="checkbox"/> PICNIC AREA/BENCHES                       | <input type="checkbox"/> PIER                      |
| <input type="checkbox"/> PLAY EQUIPMENT                            | <input type="checkbox"/> FISHING ACCESS - FORMAL   |
| <input type="checkbox"/> CAMPING                                   | <input type="checkbox"/> FISHING ACCESS - INFORMAL |
| <input type="checkbox"/> BATHROOM                                  | <input type="checkbox"/> HISTORIC FEATURE          |
| <input type="checkbox"/> EXISTING BUILDINGS # <input type="text"/> | DESCRIPTION <input type="text"/>                   |
| <input type="checkbox"/> Landscaping                               |  |

## EXISTING UTILITIES

- |                                      |   |
|--------------------------------------|---|
| <input type="checkbox"/> OH ELECTRIC | <input type="checkbox"/> SANITARY SEWER |
| <input type="checkbox"/> OH CABLE    | <input type="checkbox"/> WATER          |
| <input type="checkbox"/> OH TELECOM  | <input type="checkbox"/> GAS            |

OPPORTUNITY RATING:

# Oswego County Waterfront Access Study - Site Profile

TAX ID: 110.80-01-03 PAGE 2

## GENERAL COMMENTS:

End of East 10 1/2 St

## OPPORTUNITIES FOR IMPROVEMENTS:

picnic area / benches, play equipment, landscaping, signage, interpretive information, lighting, pavilion, gazebo, boat launch - car top

## PHOTOS

# Pictures to Link 5

**Link Pic**

PIC_ID	PHOTO_PATH	CAPTION	TAX_ID
314	<a href="#">TaxID-110.80-01-03 Picture 1</a>		110.80-01-03
315	<a href="#">TaxID-110.80-01-03 Picture 2</a>		110.80-01-03
316	<a href="#">TaxID-110.80-01-03 Picture 3</a>		110.80-01-03
317	<a href="#">TaxID-110.80-01-03 Picture 4</a>		110.80-01-03
318	<a href="#">TaxID-110.80-01-03 Picture 5</a>		110.80-01-03

# Oswego County Waterfront Access Study - Site Profile

PAGE 1

TAX ID:	146.50-01-03.01
PROJECT MAP ID#:	036
MUNICIPALITY:	(C)Oswego
OWNER NAME:	City Of Oswego
STREET NUMBER:	640
STREET NAME:	W River Rd
LAND USE:	Water supply
LAND ACCESS:	state highway
WATER ACCESS:	Oswego River
VEGETATIVE COVER:	wooded
FIELD %:	
BRUSH %:	
WOODED %:	100%
LAWN/MANICURED %:	
IMPROVED %:	
EXISTING USE:	
BANK CONDITION:	> 6' to water
BANK SLOPE:	50-100%

## SITE AMENITIES

- |  |  |
|--|--|
| <input type="checkbox"/> PARKING                                   | <input type="checkbox"/> BEACH - FORMAL            |
| <input type="checkbox"/> BOAT LAUNCH - CAR TOP                     | <input type="checkbox"/> BEACH INFORMAL            |
| <input type="checkbox"/> BOAT LAUNCH - RAMP                        | <input type="checkbox"/> ACCESS CONTROL            |
| <input type="checkbox"/> TRAIL SYSTEM                              | <input type="checkbox"/> DOCK TIE-UP               |
| <input type="checkbox"/> PICNIC AREA/BENCHES                       | <input type="checkbox"/> PIER                      |
| <input type="checkbox"/> PLAY EQUIPMENT                            | <input type="checkbox"/> FISHING ACCESS - FORMAL   |
| <input type="checkbox"/> CAMPING                                   | <input type="checkbox"/> FISHING ACCESS - INFORMAL |
| <input type="checkbox"/> BATHROOM                                  | <input type="checkbox"/> HISTORIC FEATURE          |
| <input type="checkbox"/> EXISTING BUILDINGS # <input type="text"/> | DESCRIPTION <input type="text"/>                   |
| <input type="checkbox"/> Landscaping                               |  |

## EXISTING UTILITIES

- |                                      |   |
|--------------------------------------|---|
| <input type="checkbox"/> OH ELECTRIC | <input type="checkbox"/> SANITARY SEWER |
| <input type="checkbox"/> OH CABLE    | <input type="checkbox"/> WATER          |
| <input type="checkbox"/> OH TELECOM  | <input type="checkbox"/> GAS            |

OPPORTUNITY RATING:

# Oswego County Waterfront Access Study - Site Profile

TAX ID: 146.50-01-03.01 PAGE 2

## GENERAL COMMENTS:

60-100' high, and steep bank

## OPPORTUNITIES FOR IMPROVEMENTS:

opportunities limited due to steep bank condition limits access to the water

## PHOTOS

# Pictures to Link 1

**Link Pic**

PIC_ID	PHOTO_PATH	CAPTION	TAX_ID
570	<a href="#">TaxID-146.50-01-03.01 Picture 1</a>		146.50-01-03.0
571	<a href="#">TaxID-146.50-01-03.01 Picture 2</a>		146.50-01-03.0

# Oswego County Waterfront Access Study - Site Profile

TAX ID:	128.55-02-05
PROJECT MAP ID#:	037
MUNICIPALITY:	(C)Oswego
OWNER NAME:	City Of Oswego
STREET NUMBER:	31
STREET NAME:	Water St
LAND USE:	Govt pk lot
LAND ACCESS:	village street
WATER ACCESS:	Oswego River
VEGETATIVE COVER:	improved
FIELD %:	
BRUSH %:	
WOODED %:	
LAWN/MANICURED %:	10%
IMPROVED %:	
EXISTING USE:	working facility
BANK CONDITION:	
BANK SLOPE:	

PAGE 1

## SITE AMENITIES

- |  |   |
|--|---|
| <input checked="" type="checkbox"/> PARKING                        | <input type="checkbox"/> BEACH - FORMAL                                 |
| <input type="checkbox"/> BOAT LAUNCH - CAR TOP                     | <input type="checkbox"/> BEACH INFORMAL                                 |
| <input type="checkbox"/> BOAT LAUNCH - RAMP                        | <input type="checkbox"/> ACCESS CONTROL                                 |
| <input type="checkbox"/> TRAIL SYSTEM                              | <input type="checkbox"/> DOCK TIE-UP                                    |
| <input type="checkbox"/> PICNIC AREA/BENCHES                       | <input type="checkbox"/> PIER   |
| <input type="checkbox"/> PLAY EQUIPMENT                            | <input type="checkbox"/> FISHING ACCESS - FORMAL                        |
| <input type="checkbox"/> CAMPING                                   | <input type="checkbox"/> FISHING ACCESS - INFORMAL                      |
| <input type="checkbox"/> BATHROOM                                  | <input type="checkbox"/> HISTORIC FEATURE                               |
| <input type="checkbox"/> EXISTING BUILDINGS # <input type="text"/> | DESCRIPTION   |
| <input type="checkbox"/> Landscaping                               | <div style="border: 1px solid black; height: 60px; width: 100%;"></div> |

## EXISTING UTILITIES

- |                                      |   |
|--------------------------------------|---|
| <input type="checkbox"/> OH ELECTRIC | <input type="checkbox"/> SANITARY SEWER |
| <input type="checkbox"/> OH CABLE    | <input type="checkbox"/> WATER          |
| <input type="checkbox"/> OH TELECOM  | <input type="checkbox"/> GAS            |

OPPORTUNITY RATING:

# Oswego County Waterfront Access Study - Site Profile

TAX ID: 128.55-02-05 PAGE 2

## GENERAL COMMENTS:

parking lot

## OPPORTUNITIES FOR IMPROVEMENTS:

boat launch - car top, handicap boat launch, improve fishing access

## PHOTOS

# Pictures to Link  

**Link Pic**

PIC_ID	PHOTO_PATH	CAPTION	TAX_ID
491	<a href="#">TaxID-128.55-02-05 Picture 1</a>		128.55-02-05
492	<a href="#">TaxID-128.55-02-05 Picture 2</a>		128.55-02-05
493	<a href="#">TaxID-128.55-02-05 Picture 3</a>		128.55-02-05
494	<a href="#">TaxID-128.55-02-05 Picture 4</a>		128.55-02-05

# Oswego County Waterfront Access Study - Site Profile

TAX ID:	128.37-01-04
PROJECT MAP ID#:	038
MUNICIPALITY:	(C)Oswego
OWNER NAME:	Oswego Port Authority
STREET NUMBER:	29
STREET NAME:	Lake St
LAND USE:	Marina
LAND ACCESS:	village street
WATER ACCESS:	Lake Ontario
VEGETATIVE COVER:	improved
FIELD %:	
BRUSH %:	
WOODED %:	10%
LAWN/MANICURED %:	20%
IMPROVED %:	80%
EXISTING USE:	recreation
BANK CONDITION:	3-6' to water
BANK SLOPE:	vertical

PAGE 1

## SITE AMENITIES

- |   |   |
|---|---|
| <input checked="" type="checkbox"/> PARKING   | <input type="checkbox"/> BEACH - FORMAL                                 |
| <input type="checkbox"/> BOAT LAUNCH - CAR TOP  | <input type="checkbox"/> BEACH INFORMAL                                 |
| <input checked="" type="checkbox"/> BOAT LAUNCH - RAMP                                  | <input checked="" type="checkbox"/> ACCESS CONTROL                      |
| <input type="checkbox"/> TRAIL SYSTEM   | <input checked="" type="checkbox"/> DOCK TIE-UP                         |
| <input checked="" type="checkbox"/> PICNIC AREA/BENCHES                                 | <input checked="" type="checkbox"/> PIER                                |
| <input type="checkbox"/> PLAY EQUIPMENT   | <input type="checkbox"/> FISHING ACCESS - FORMAL                        |
| <input type="checkbox"/> CAMPING  | <input type="checkbox"/> FISHING ACCESS - INFORMAL                      |
| <input checked="" type="checkbox"/> BATHROOM  | <input type="checkbox"/> HISTORIC FEATURE                               |
| <input checked="" type="checkbox"/> EXISTING BUILDINGS # <input type="text" value="5"/> | DESCRIPTION   |
| <input checked="" type="checkbox"/> Landscaping   | <div style="border: 1px solid black; height: 60px; width: 100%;"></div> |

## EXISTING UTILITIES

- |   |  |
|---|--|
| <input checked="" type="checkbox"/> OH ELECTRIC | <input checked="" type="checkbox"/> SANITARY SEWER |
| <input checked="" type="checkbox"/> OH CABLE    | <input checked="" type="checkbox"/> WATER          |
| <input checked="" type="checkbox"/> OH TELECOM  | <input checked="" type="checkbox"/> GAS            |

OPPORTUNITY RATING:

# Oswego County Waterfront Access Study - Site Profile

TAX ID: 128.37-01-04 PAGE 2

## GENERAL COMMENTS:

## OPPORTUNITIES FOR IMPROVEMENTS:

opportunities limited because the marina is already developed

## PHOTOS

# Pictures to Link

Link Pic

PIC_ID	PHOTO_PATH	CAPTION	TAX_ID
425	<a href="#">TaxID-128.37-01-04 Picture 1</a>		128.37-01-04
426	<a href="#">TaxID-128.37-01-04 Picture 2</a>		128.37-01-04
427	<a href="#">TaxID-128.37-01-04 Picture 3</a>		128.37-01-04
428	<a href="#">TaxID-128.37-01-04 Picture 4</a>		128.37-01-04
429	<a href="#">TaxID-128.37-01-04 Picture 5</a>		128.37-01-04
430	<a href="#">TaxID-128.37-01-04 Picture 6</a>		128.37-01-04
431	<a href="#">TaxID-128.37-01-04 Picture 7</a>		128.37-01-04
432	<a href="#">TaxID-128.37-01-04 Picture 8</a>		128.37-01-04
433	<a href="#">TaxID-128.37-01-04 Picture 9</a>		128.37-01-04
434	<a href="#">TaxID-128.37-01-04 Picture 10</a>		128.37-01-04
435	<a href="#">TaxID-128.37-01-04 Picture 11</a>		128.37-01-04
436	<a href="#">TaxID-128.37-01-04 Picture 12</a>		128.37-01-04
437	<a href="#">TaxID-128.37-01-04 Picture 13</a>		128.37-01-04
438	<a href="#">TaxID-128.37-01-04 Picture 14</a>		128.37-01-04



# Oswego County Waterfront Access Study - Site Profile

PAGE 1

TAX ID:	128.71-04-08.01
PROJECT MAP ID#:	039
MUNICIPALITY:	(C)Oswego
OWNER NAME:	City Of Oswego
STREET NUMBER:	363 REAR
STREET NAME:	W First St
LAND USE:	Municpl park
LAND ACCESS:	village street
WATER ACCESS:	Oswego River
VEGETATIVE COVER:	improved
FIELD %:	
BRUSH %:	
WOODED %:	20%
LAWN/MANICURED %:	40%
IMPROVED %:	70%
EXISTING USE:	recreation
BANK CONDITION:	3-6' to water
BANK SLOPE:	50-100%

## SITE AMENITIES

- |  |   |
|--|---|
| <input type="checkbox"/> PARKING                                   | <input type="checkbox"/> BEACH - FORMAL                     |
| <input type="checkbox"/> BOAT LAUNCH - CAR TOP                     | <input type="checkbox"/> BEACH INFORMAL                     |
| <input type="checkbox"/> BOAT LAUNCH - RAMP                        | <input type="checkbox"/> ACCESS CONTROL                     |
| <input checked="" type="checkbox"/> TRAIL SYSTEM                   | <input checked="" type="checkbox"/> DOCK TIE-UP             |
| <input checked="" type="checkbox"/> PICNIC AREA/BENCHES            | <input type="checkbox"/> PIER                               |
| <input type="checkbox"/> PLAY EQUIPMENT                            | <input checked="" type="checkbox"/> FISHING ACCESS - FORMAL |
| <input type="checkbox"/> CAMPING                                   | <input type="checkbox"/> FISHING ACCESS - INFORMAL          |
| <input type="checkbox"/> BATHROOM                                  | <input type="checkbox"/> HISTORIC FEATURE                   |
| <input type="checkbox"/> EXISTING BUILDINGS # <input type="text"/> | DESCRIPTION <input type="text"/>                            |
| <input type="checkbox"/> Landscaping                               |   |

## EXISTING UTILITIES

- |                                      |   |
|--------------------------------------|---|
| <input type="checkbox"/> OH ELECTRIC | <input type="checkbox"/> SANITARY SEWER |
| <input type="checkbox"/> OH CABLE    | <input type="checkbox"/> WATER          |
| <input type="checkbox"/> OH TELECOM  | <input type="checkbox"/> GAS            |

OPPORTUNITY RATING:

# Oswego County Waterfront Access Study - Site Profile

TAX ID: 128.71-04-08.01 PAGE 2

## GENERAL COMMENTS:

## OPPORTUNITIES FOR IMPROVEMENTS:

boat launch - car top, handicap boat launch, improve fishing access

## PHOTOS

# Pictures to Link

Link Pic

PIC_ID	PHOTO_PATH	CAPTION	TAX_ID
536	<a href="#">TaxID-128.71-04-08.01 Picture 1</a>		128.71-04-08.0
537	<a href="#">TaxID-128.71-04-08.01 Picture 2</a>		128.71-04-08.0
538	<a href="#">TaxID-128.71-04-08.01 Picture 3</a>		128.71-04-08.0
539	<a href="#">TaxID-128.71-04-08.01 Picture 4</a>		128.71-04-08.0
540	<a href="#">TaxID-128.71-04-08.01 Picture 1</a>		128.71-04-08.0
541	<a href="#">TaxID-128.71-04-08.01 Picture 2</a>		128.71-04-08.0
542	<a href="#">TaxID-128.71-04-08.01 Picture 3</a>		128.71-04-08.0
543	<a href="#">TaxID-128.71-04-08.01 Picture 4</a>		128.71-04-08.0
544	<a href="#">TaxID-128.71-04-08.01 Picture 1</a>		128.71-04-08.0
545	<a href="#">TaxID-128.71-04-08.01 Picture 2</a>		128.71-04-08.0
546	<a href="#">TaxID-128.71-04-08.01 Picture 3</a>		128.71-04-08.0
547	<a href="#">TaxID-128.71-04-08.01 Picture 4</a>		128.71-04-08.0
548	<a href="#">TaxID-128.71-04-08.01 Picture 5</a>		128.71-04-08.0
549	<a href="#">TaxID-128.71-04-08.01 Picture 6</a>		128.71-04-08.0
550	<a href="#">TaxID-128.71-04-08.01 Picture 7</a>		128.71-04-08.0
551	<a href="#">TaxID-128.71-04-08.01 Picture 8</a>		128.71-04-08.0
552	<a href="#">TaxID-128.71-04-08.01 Picture 9</a>		128.71-04-08.0
553	<a href="#">TaxID-128.71-04-08.01 Picture 10</a>		128.71-04-08.0
554	<a href="#">TaxID-128.71-04-08.01 Picture 11</a>		128.71-04-08.0
555	<a href="#">TaxID-128.71-04-08.01 Picture 12</a>		128.71-04-08.0
556	<a href="#">TaxID-128.71-04-08.01 Picture 13</a>		128.71-04-08.0
557	<a href="#">TaxID-128.71-04-08.01 Picture 14</a>		128.71-04-08.0
558	<a href="#">TaxID-128.71-04-08.01 Picture 15</a>		128.71-04-08.0

# Oswego County Waterfront Access Study - Site Profile

PAGE 1

TAX ID:	128.71-04-20
PROJECT MAP ID#:	040
MUNICIPALITY:	(C)Oswego
OWNER NAME:	City Of Oswego
STREET NUMBER:	
STREET NAME:	River
LAND USE:	Underwater
LAND ACCESS:	village street
WATER ACCESS:	Oswego River
VEGETATIVE COVER:	wooded
FIELD %:	
BRUSH %:	20%
WOODED %:	20%
LAWN/MANICURED %:	
IMPROVED %:	
EXISTING USE:	
BANK CONDITION:	
BANK SLOPE:	

## SITE AMENITIES

- |  |   |
|--|---|
| <input type="checkbox"/> PARKING                                   | <input type="checkbox"/> BEACH - FORMAL                                 |
| <input type="checkbox"/> BOAT LAUNCH - CAR TOP                     | <input type="checkbox"/> BEACH INFORMAL                                 |
| <input type="checkbox"/> BOAT LAUNCH - RAMP                        | <input type="checkbox"/> ACCESS CONTROL                                 |
| <input type="checkbox"/> TRAIL SYSTEM                              | <input type="checkbox"/> DOCK TIE-UP                                    |
| <input type="checkbox"/> PICNIC AREA/BENCHES                       | <input type="checkbox"/> PIER   |
| <input type="checkbox"/> PLAY EQUIPMENT                            | <input type="checkbox"/> FISHING ACCESS - FORMAL                        |
| <input type="checkbox"/> CAMPING                                   | <input checked="" type="checkbox"/> FISHING ACCESS - INFORMAL           |
| <input type="checkbox"/> BATHROOM                                  | <input type="checkbox"/> HISTORIC FEATURE                               |
| <input type="checkbox"/> EXISTING BUILDINGS # <input type="text"/> | DESCRIPTION   |
| <input type="checkbox"/> Landscaping                               | <div style="border: 1px solid black; height: 60px; width: 100%;"></div> |

## EXISTING UTILITIES

- |                                      |   |
|--------------------------------------|---|
| <input type="checkbox"/> OH ELECTRIC | <input type="checkbox"/> SANITARY SEWER |
| <input type="checkbox"/> OH CABLE    | <input type="checkbox"/> WATER          |
| <input type="checkbox"/> OH TELECOM  | <input type="checkbox"/> GAS            |

OPPORTUNITY RATING:

# Oswego County Waterfront Access Study - Site Profile

TAX ID: 128.71-04-20 PAGE 2

## GENERAL COMMENTS:

Oswego River

## OPPORTUNITIES FOR IMPROVEMENTS:

boat launch - car top, handicap boat launch, improve fishing access, improve fishing area create ladder for fish to gain access above dam, boardwalk, repair bridge to Leto Island

## PHOTOS

# Pictures to Link

**Link Pic**

PIC_ID	PHOTO_PATH	CAPTION	TAX_ID
559	<a href="#">TaxID-128.71-04-20 Picture 1</a>		128.71-04-20
560	<a href="#">TaxID-128.71-04-20 Picture 2</a>		128.71-04-20
561	<a href="#">TaxID-128.71-04-20 Picture 3</a>		128.71-04-20

# Oswego County Waterfront Access Study - Site Profile

PAGE 1

TAX ID:	309.00-02-01
PROJECT MAP ID#:	041
MUNICIPALITY:	(T)Constantia
OWNER NAME:	New York State
STREET NUMBER:	
STREET NAME:	West Rd
LAND USE:	Wetlands
LAND ACCESS:	town road
WATER ACCESS:	Oneida Lake
VEGETATIVE COVER:	wooded
FIELD %:	
BRUSH %:	10%
WOODED %:	90%
LAWN/MANICURED %:	
IMPROVED %:	10%
EXISTING USE:	recreation
BANK CONDITION:	1-3' to water
BANK SLOPE:	15-30%

## SITE AMENITIES

- |  |   |
|--|---|
| <input checked="" type="checkbox"/> PARKING                        | <input type="checkbox"/> BEACH - FORMAL                                 |
| <input checked="" type="checkbox"/> BOAT LAUNCH - CAR TOP          | <input type="checkbox"/> BEACH INFORMAL                                 |
| <input type="checkbox"/> BOAT LAUNCH - RAMP                        | <input type="checkbox"/> ACCESS CONTROL                                 |
| <input type="checkbox"/> TRAIL SYSTEM                              | <input type="checkbox"/> DOCK TIE-UP                                    |
| <input type="checkbox"/> PICNIC AREA/BENCHES                       | <input type="checkbox"/> PIER   |
| <input type="checkbox"/> PLAY EQUIPMENT                            | <input type="checkbox"/> FISHING ACCESS - FORMAL                        |
| <input type="checkbox"/> CAMPING                                   | <input checked="" type="checkbox"/> FISHING ACCESS - INFORMAL           |
| <input type="checkbox"/> BATHROOM                                  | <input type="checkbox"/> HISTORIC FEATURE                               |
| <input type="checkbox"/> EXISTING BUILDINGS # <input type="text"/> | DESCRIPTION   |
| <input type="checkbox"/> Landscaping                               | <div style="border: 1px solid black; height: 60px; width: 100%;"></div> |

## EXISTING UTILITIES

- |   |   |
|---|---|
| <input checked="" type="checkbox"/> OH ELECTRIC | <input type="checkbox"/> SANITARY SEWER |
| <input type="checkbox"/> OH CABLE               | <input type="checkbox"/> WATER          |
| <input checked="" type="checkbox"/> OH TELECOM  | <input type="checkbox"/> GAS            |

OPPORTUNITY RATING:

# Oswego County Waterfront Access Study - Site Profile

TAX ID: 309.00-02-01 PAGE 2

## GENERAL COMMENTS:

Three Mile Bay

## OPPORTUNITIES FOR IMPROVEMENTS:

open to public year round, parking, trail system, picnic area / benches, play equipment, camping, changing facilities, beach, fishing access, signage, boat launch - ramp, boat launch - car top, handicap boat launch

## PHOTOS

# Pictures to Link

Link Pic

PIC_ID	PHOTO_PATH	CAPTION	TAX_ID
853	<a href="#">TaxID-309.00-02-01 Picture 1</a>		309.00-02-01
854	<a href="#">TaxID-309.00-02-01 Picture 2</a>		309.00-02-01
855	<a href="#">TaxID-309.00-02-01 Picture 3</a>		309.00-02-01
856	<a href="#">TaxID-309.00-02-01 Picture 4</a>		309.00-02-01
857	<a href="#">TaxID-309.00-02-01 Picture 5</a>		309.00-02-01
858	<a href="#">TaxID-309.00-02-01 Picture 6</a>		309.00-02-01
859	<a href="#">TaxID-309.00-02-01 Picture 7</a>		309.00-02-01
860	<a href="#">TaxID-309.00-02-01 Picture 8</a>		309.00-02-01
861	<a href="#">TaxID-309.00-02-01 Picture 9</a>		309.00-02-01
862	<a href="#">TaxID-309.00-02-01 Picture 10</a>		309.00-02-01
863	<a href="#">TaxID-309.00-02-01 Picture 11</a>		309.00-02-01
864	<a href="#">TaxID-309.00-02-01 Picture 12</a>		309.00-02-01
865	<a href="#">TaxID-309.00-02-01 Picture 13</a>		309.00-02-01
866	<a href="#">TaxID-309.00-02-01 Picture 14</a>		309.00-02-01

# Oswego County Waterfront Access Study - Site Profile

TAX ID:	310.07-03-01
PROJECT MAP ID#:	042
MUNICIPALITY:	(T)Constantia
OWNER NAME:	Julie Thurston Library Gui
STREET NUMBER:	1411
STREET NAME:	St Rt 49
LAND USE:	Library
LAND ACCESS:	county highway
WATER ACCESS:	Oneida Lake
VEGETATIVE COVER:	lawn/manicured
FIELD %:	
BRUSH %:	
WOODED %:	10%
LAWN/MANICURED %:	80%
IMPROVED %:	50%
EXISTING USE:	vacant
BANK CONDITION:	1-3' to water
BANK SLOPE:	5-15%

PAGE 1

## SITE AMENITIES

- |   |  |
|---|--|
| <input checked="" type="checkbox"/> PARKING   | <input type="checkbox"/> BEACH - FORMAL            |
| <input checked="" type="checkbox"/> BOAT LAUNCH - CAR TOP                               | <input type="checkbox"/> BEACH INFORMAL            |
| <input type="checkbox"/> BOAT LAUNCH - RAMP   | <input type="checkbox"/> ACCESS CONTROL            |
| <input type="checkbox"/> TRAIL SYSTEM   | <input type="checkbox"/> DOCK TIE-UP               |
| <input type="checkbox"/> PICNIC AREA/BENCHES  | <input type="checkbox"/> PIER                      |
| <input type="checkbox"/> PLAY EQUIPMENT   | <input type="checkbox"/> FISHING ACCESS - FORMAL   |
| <input type="checkbox"/> CAMPING  | <input type="checkbox"/> FISHING ACCESS - INFORMAL |
| <input type="checkbox"/> BATHROOM   | <input type="checkbox"/> HISTORIC FEATURE          |
| <input checked="" type="checkbox"/> EXISTING BUILDINGS # <input type="text" value="1"/> | DESCRIPTION  |
| <input type="checkbox"/> Landscaping  | library, not in use                                |

## EXISTING UTILITIES

- |   |   |
|---|---|
| <input checked="" type="checkbox"/> OH ELECTRIC | <input type="checkbox"/> SANITARY SEWER |
| <input type="checkbox"/> OH CABLE               | <input type="checkbox"/> WATER          |
| <input checked="" type="checkbox"/> OH TELECOM  | <input type="checkbox"/> GAS            |

OPPORTUNITY RATING:

# Oswego County Waterfront Access Study - Site Profile

TAX ID: 310.07-03-01 PAGE 2

## GENERAL COMMENTS:

Water Front Access study includes Mill Street ROW

## OPPORTUNITIES FOR IMPROVEMENTS:

parking, fishing access, pier, boat launch - car top, handicap boat launch, dock tie up, pump out station, boat utility hookup, boater bathroom facilities

## PHOTOS

# Pictures to Link 1

**Link Pic**

PIC_ID	PHOTO_PATH	CAPTION	TAX_ID
867	<a href="#">TaxID-310.07-03-01 Picture 1</a>		310.07-03-01
868	<a href="#">TaxID-310.07-03-01 Picture 2</a>		310.07-03-01
869	<a href="#">TaxID-310.07-03-01 Picture 3</a>		310.07-03-01
870	<a href="#">TaxID-310.07-03-01 Picture 4</a>		310.07-03-01
871	<a href="#">TaxID-310.07-03-01 Picture 5</a>		310.07-03-01



# Oswego County Waterfront Access Study - Site Profile

TAX ID:	311.08-01-02
PROJECT MAP ID#:	043
MUNICIPALITY:	(T)Constantia
OWNER NAME:	Town Of Constantia
STREET NUMBER:	851
STREET NAME:	St Rt 49
LAND USE:	Municpl park
LAND ACCESS:	county highway
WATER ACCESS:	Oneida Lake
VEGETATIVE COVER:	lawn/manicured
FIELD %:	
BRUSH %:	
WOODED %:	20%
LAWN/MANICURED %:	80%
IMPROVED %:	80%
EXISTING USE:	recreation
BANK CONDITION:	3-6' to water
BANK SLOPE:	15-30%

PAGE 1

## SITE AMENITIES

- |   |  |
|---|--|
| <input checked="" type="checkbox"/> PARKING   | <input checked="" type="checkbox"/> BEACH - FORMAL |
| <input type="checkbox"/> BOAT LAUNCH - CAR TOP  | <input type="checkbox"/> BEACH INFORMAL            |
| <input type="checkbox"/> BOAT LAUNCH - RAMP   | <input type="checkbox"/> ACCESS CONTROL            |
| <input type="checkbox"/> TRAIL SYSTEM   | <input type="checkbox"/> DOCK TIE-UP               |
| <input checked="" type="checkbox"/> PICNIC AREA/BENCHES                                 | <input type="checkbox"/> PIER                      |
| <input checked="" type="checkbox"/> PLAY EQUIPMENT                                      | <input type="checkbox"/> FISHING ACCESS - FORMAL   |
| <input type="checkbox"/> CAMPING  | <input type="checkbox"/> FISHING ACCESS - INFORMAL |
| <input checked="" type="checkbox"/> BATHROOM  | <input type="checkbox"/> HISTORIC FEATURE          |
| <input checked="" type="checkbox"/> EXISTING BUILDINGS # <input type="text" value="1"/> | DESCRIPTION  |
| <input checked="" type="checkbox"/> Landscaping   | bathhouse and concessions                          |

## EXISTING UTILITIES

- |   |   |
|---|---|
| <input checked="" type="checkbox"/> OH ELECTRIC | <input type="checkbox"/> SANITARY SEWER   |
| <input checked="" type="checkbox"/> OH CABLE    | <input checked="" type="checkbox"/> WATER |
| <input checked="" type="checkbox"/> OH TELECOM  | <input type="checkbox"/> GAS              |

OPPORTUNITY RATING:

# Oswego County Waterfront Access Study - Site Profile

TAX ID: 311.08-01-02 PAGE 2

## GENERAL COMMENTS:

currently improved with good public access

## OPPORTUNITIES FOR IMPROVEMENTS:

trail system, fishing access, boat launch - ramp, boat launch - car top, handicap boat launch, in need of drainage improvements specifically at the beach to prevent further erosion

## PHOTOS

# Pictures to Link 1

**Link Pic**

PIC_ID	PHOTO_PATH	CAPTION	TAX_ID
873	<a href="#">TaxID-311.08-01-02 Picture 1</a>		311.08-01-02
874	<a href="#">TaxID-311.08-01-02 Picture 2</a>		311.08-01-02
875	<a href="#">TaxID-311.08-01-02 Picture 3</a>		311.08-01-02
876	<a href="#">TaxID-311.08-01-02 Picture 4</a>		311.08-01-02
877	<a href="#">TaxID-311.08-01-02 Picture 5</a>		311.08-01-02
878	<a href="#">TaxID-311.08-01-02 Picture 6</a>		311.08-01-02
879	<a href="#">TaxID-311.08-01-02 Picture 7</a>		311.08-01-02
880	<a href="#">TaxID-311.08-01-02 Picture 8</a>		311.08-01-02
881	<a href="#">TaxID-311.08-01-02 Picture 9</a>		311.08-01-02
882	<a href="#">TaxID-311.08-01-02 Picture 10</a>		311.08-01-02
883	<a href="#">TaxID-311.08-01-02 Picture 11</a>		311.08-01-02
884	<a href="#">TaxID-311.08-01-02 Picture 12</a>		311.08-01-02
885	<a href="#">TaxID-311.08-01-02 Picture 13</a>		311.08-01-02

# Oswego County Waterfront Access Study - Site Profile

TAX ID:	313.13-07-22
PROJECT MAP ID#:	044
MUNICIPALITY:	(V)Cleveland
OWNER NAME:	New York State
STREET NUMBER:	
STREET NAME:	St Rt 49
LAND USE:	Water trans
LAND ACCESS:	county highway
WATER ACCESS:	Oneida Lake
VEGETATIVE COVER:	lawn/manicured
FIELD %:	
BRUSH %:	
WOODED %:	
LAWN/MANICURED %:	10%
IMPROVED %:	80%
EXISTING USE:	recreation
BANK CONDITION:	3-6' to water
BANK SLOPE:	vertical

PAGE 1

## SITE AMENITIES

- |   |   |
|---|---|
| <input checked="" type="checkbox"/> PARKING   | <input type="checkbox"/> BEACH - FORMAL                                 |
| <input type="checkbox"/> BOAT LAUNCH - CAR TOP  | <input type="checkbox"/> BEACH INFORMAL                                 |
| <input type="checkbox"/> BOAT LAUNCH - RAMP   | <input type="checkbox"/> ACCESS CONTROL                                 |
| <input type="checkbox"/> TRAIL SYSTEM   | <input checked="" type="checkbox"/> DOCK TIE-UP                         |
| <input type="checkbox"/> PICNIC AREA/BENCHES  | <input type="checkbox"/> PIER   |
| <input type="checkbox"/> PLAY EQUIPMENT   | <input type="checkbox"/> FISHING ACCESS - FORMAL                        |
| <input type="checkbox"/> CAMPING  | <input checked="" type="checkbox"/> FISHING ACCESS - INFORMAL           |
| <input type="checkbox"/> BATHROOM   | <input type="checkbox"/> HISTORIC FEATURE                               |
| <input checked="" type="checkbox"/> EXISTING BUILDINGS # <input type="text" value="1"/> | DESCRIPTION   |
| <input type="checkbox"/> Landscaping  | <div style="border: 1px solid black; height: 60px; width: 100%;"></div> |

## EXISTING UTILITIES

- |   |   |
|---|---|
| <input checked="" type="checkbox"/> OH ELECTRIC | <input type="checkbox"/> SANITARY SEWER |
| <input checked="" type="checkbox"/> OH CABLE    | <input type="checkbox"/> WATER          |
| <input checked="" type="checkbox"/> OH TELECOM  | <input type="checkbox"/> GAS            |

OPPORTUNITY RATING:

# Oswego County Waterfront Access Study - Site Profile

TAX ID: 313.13-07-22 PAGE 2

## GENERAL COMMENTS:

Pier and breakwall in disrepair

## OPPORTUNITIES FOR IMPROVEMENTS:

formalize parking, picnic area / benches, fishing access, interpretive information, boat launch - car top, handicap boat launch, repair pier, dock tie up, waterway improvements, pump out station, boat utility hookup, boater bathroom facilities

## PHOTOS

# Pictures to Link

**Link Pic**

PIC_ID	PHOTO_PATH	CAPTION	TAX_ID
903	<a href="#">TaxID-313.13-07-22 Picture 1</a>		313.13-07-22
904	<a href="#">TaxID-313.13-07-22 Picture 2</a>		313.13-07-22
905	<a href="#">TaxID-313.13-07-22 Picture 3</a>		313.13-07-22
906	<a href="#">TaxID-313.13-07-22 Picture 4</a>		313.13-07-22
907	<a href="#">TaxID-313.13-07-22 Picture 5</a>		313.13-07-22
908	<a href="#">TaxID-313.13-07-22 Picture 6</a>		313.13-07-22
909	<a href="#">TaxID-313.13-07-22 Picture 7</a>		313.13-07-22
910	<a href="#">TaxID-313.13-07-22 Picture 8</a>		313.13-07-22

# Oswego County Waterfront Access Study - Site Profile

TAX ID:	311.07-02-07
PROJECT MAP ID#:	046
MUNICIPALITY:	(T)Constantia
OWNER NAME:	New York State
STREET NUMBER:	
STREET NAME:	St Rt 49
LAND USE:	Rural vac<10
LAND ACCESS:	county highway
WATER ACCESS:	Oneida River
VEGETATIVE COVER:	wooded
FIELD %:	
BRUSH %:	
WOODED %:	90%
LAWN/MANICURED %:	10%
IMPROVED %:	10%
EXISTING USE:	recreation
BANK CONDITION:	1-3' to water
BANK SLOPE:	5-15%

PAGE 1

## SITE AMENITIES

- |  |  |
|--|--|
| <input checked="" type="checkbox"/> PARKING                        | <input type="checkbox"/> BEACH - FORMAL            |
| <input type="checkbox"/> BOAT LAUNCH - CAR TOP                     | <input type="checkbox"/> BEACH INFORMAL            |
| <input type="checkbox"/> BOAT LAUNCH - RAMP                        | <input type="checkbox"/> ACCESS CONTROL            |
| <input type="checkbox"/> TRAIL SYSTEM                              | <input type="checkbox"/> DOCK TIE-UP               |
| <input type="checkbox"/> PICNIC AREA/BENCHES                       | <input type="checkbox"/> PIER                      |
| <input type="checkbox"/> PLAY EQUIPMENT                            | <input type="checkbox"/> FISHING ACCESS - FORMAL   |
| <input type="checkbox"/> CAMPING                                   | <input type="checkbox"/> FISHING ACCESS - INFORMAL |
| <input type="checkbox"/> BATHROOM                                  | <input type="checkbox"/> HISTORIC FEATURE          |
| <input type="checkbox"/> EXISTING BUILDINGS # <input type="text"/> | DESCRIPTION <input type="text"/>                   |
| <input type="checkbox"/> Landscaping                               |  |

## EXISTING UTILITIES

- |   |   |
|---|---|
| <input checked="" type="checkbox"/> OH ELECTRIC | <input type="checkbox"/> SANITARY SEWER   |
| <input checked="" type="checkbox"/> OH CABLE    | <input checked="" type="checkbox"/> WATER |
| <input checked="" type="checkbox"/> OH TELECOM  | <input type="checkbox"/> GAS              |

OPPORTUNITY RATING:

# Oswego County Waterfront Access Study - Site Profile

TAX ID: 311.07-02-07 PAGE 2

## GENERAL COMMENTS:

opportunities limited due to standing water

## OPPORTUNITIES FOR IMPROVEMENTS:

trail system, picnic area / benches, fishing access, boardwalk, boat launch - car top, handicap boat launch

## PHOTOS

# Pictures to Link 5

**Link Pic**

PIC_ID	PHOTO_PATH	CAPTION	TAX_ID
886	<a href="#">TaxID-311.07-02-07 Picture 1</a>		311.07-02-07
887	<a href="#">TaxID-311.07-02-07 Picture 2</a>		311.07-02-07
888	<a href="#">TaxID-311.07-02-07 Picture 3</a>		311.07-02-07
889	<a href="#">TaxID-311.07-02-07 Picture 4</a>		311.07-02-07
890	<a href="#">TaxID-311.07-02-07 Picture 5</a>		311.07-02-07

# Oswego County Waterfront Access Study - Site Profile

PAGE 1

TAX ID:	317.00-01-02
PROJECT MAP ID#:	046
MUNICIPALITY:	(T)Constantia
OWNER NAME:	New York State
STREET NUMBER:	
STREET NAME:	Oneida Lk
LAND USE:	Underwater
LAND ACCESS:	none
WATER ACCESS:	Oneida Lake
VEGETATIVE COVER:	wooded
FIELD %:	
BRUSH %:	10%
WOODED %:	90%
LAWN/MANICURED %:	
IMPROVED %:	
EXISTING USE:	vacant
BANK CONDITION:	1-3' to water
BANK SLOPE:	15-30%

## SITE AMENITIES

- |  |  |
|--|--|
| <input type="checkbox"/> PARKING                                   | <input type="checkbox"/> BEACH - FORMAL            |
| <input type="checkbox"/> BOAT LAUNCH - CAR TOP                     | <input type="checkbox"/> BEACH INFORMAL            |
| <input type="checkbox"/> BOAT LAUNCH - RAMP                        | <input type="checkbox"/> ACCESS CONTROL            |
| <input type="checkbox"/> TRAIL SYSTEM                              | <input type="checkbox"/> DOCK TIE-UP               |
| <input type="checkbox"/> PICNIC AREA/BENCHES                       | <input checked="" type="checkbox"/> PIER           |
| <input type="checkbox"/> PLAY EQUIPMENT                            | <input type="checkbox"/> FISHING ACCESS - FORMAL   |
| <input type="checkbox"/> CAMPING                                   | <input type="checkbox"/> FISHING ACCESS - INFORMAL |
| <input type="checkbox"/> BATHROOM                                  | <input type="checkbox"/> HISTORIC FEATURE          |
| <input type="checkbox"/> EXISTING BUILDINGS # <input type="text"/> | DESCRIPTION  |
| <input type="checkbox"/> Landscaping                               | <div></div>  |

## EXISTING UTILITIES

- |                                      |   |
|--------------------------------------|---|
| <input type="checkbox"/> OH ELECTRIC | <input type="checkbox"/> SANITARY SEWER |
| <input type="checkbox"/> OH CABLE    | <input type="checkbox"/> WATER          |
| <input type="checkbox"/> OH TELECOM  | <input type="checkbox"/> GAS            |

OPPORTUNITY RATING:

TAX ID:

317.00-01-02

PAGE 2

**GENERAL COMMENTS:**

Frenchman Island

**OPPORTUNITIES FOR IMPROVEMENTS:**

trail system, picnic area / benches, tent camping on island, signage, interpretive information

**PHOTOS**

# Pictures to Link

**Link Pic**



# Oswego County Waterfront Access Study - Site Profile

TAX ID:	313.13-07-03
PROJECT MAP ID#:	047
MUNICIPALITY:	(V)Cleveland
OWNER NAME:	Village of Cleveland
STREET NUMBER:	123
STREET NAME:	St Rt 49
LAND USE:	Govt bldgs
LAND ACCESS:	county highway
WATER ACCESS:	Oneida Lake
VEGETATIVE COVER:	lawn/manicured
FIELD %:	
BRUSH %:	
WOODED %:	
LAWN/MANICURED %:	70%
IMPROVED %:	70%
EXISTING USE:	recreation
BANK CONDITION:	> 6' to water
BANK SLOPE:	30-50%

PAGE 1

## SITE AMENITIES

- |   |   |
|---|---|
| <input checked="" type="checkbox"/> PARKING   | <input type="checkbox"/> BEACH - FORMAL                       |
| <input type="checkbox"/> BOAT LAUNCH - CAR TOP  | <input type="checkbox"/> BEACH INFORMAL                       |
| <input type="checkbox"/> BOAT LAUNCH - RAMP   | <input type="checkbox"/> ACCESS CONTROL                       |
| <input type="checkbox"/> TRAIL SYSTEM   | <input type="checkbox"/> DOCK TIE-UP                          |
| <input checked="" type="checkbox"/> PICNIC AREA/BENCHES                                 | <input type="checkbox"/> PIER                                 |
| <input type="checkbox"/> PLAY EQUIPMENT   | <input type="checkbox"/> FISHING ACCESS - FORMAL              |
| <input type="checkbox"/> CAMPING  | <input checked="" type="checkbox"/> FISHING ACCESS - INFORMAL |
| <input type="checkbox"/> BATHROOM   | <input type="checkbox"/> HISTORIC FEATURE                     |
| <input checked="" type="checkbox"/> EXISTING BUILDINGS # <input type="text" value="2"/> | DESCRIPTION   |
| <input checked="" type="checkbox"/> Landscaping   | gazebo and light house looking bld                            |

## EXISTING UTILITIES

- |   |   |
|---|---|
| <input checked="" type="checkbox"/> OH ELECTRIC | <input type="checkbox"/> SANITARY SEWER   |
| <input checked="" type="checkbox"/> OH CABLE    | <input checked="" type="checkbox"/> WATER |
| <input checked="" type="checkbox"/> OH TELECOM  | <input type="checkbox"/> GAS              |

OPPORTUNITY RATING:

# Oswego County Waterfront Access Study - Site Profile

TAX ID: 313.13-07-03 PAGE 2

## GENERAL COMMENTS:

currently improved with some public access

## OPPORTUNITIES FOR IMPROVEMENTS:

formalize parking, picnic area / benches, fishing access, signage, interpretive information

## PHOTOS

# Pictures to Link 1

**Link Pic**

PIC_ID	PHOTO_PATH	CAPTION	TAX_ID
891	<a href="#">TaxID-313.13-07-03 Picture 1</a>		313.13-07-03
892	<a href="#">TaxID-313.13-07-03 Picture 2</a>		313.13-07-03
893	<a href="#">TaxID-313.13-07-03 Picture 3</a>		313.13-07-03
894	<a href="#">TaxID-313.13-07-03 Picture 4</a>		313.13-07-03
895	<a href="#">TaxID-313.13-07-03 Picture 5</a>		313.13-07-03
896	<a href="#">TaxID-313.13-07-03 Picture 6</a>		313.13-07-03
897	<a href="#">TaxID-313.13-07-03 Picture 7</a>		313.13-07-03
898	<a href="#">TaxID-313.13-07-03 Picture 8</a>		313.13-07-03
899	<a href="#">TaxID-313.13-07-03 Picture 9</a>		313.13-07-03
900	<a href="#">TaxID-313.13-07-03 Picture 10</a>		313.13-07-03
901	<a href="#">TaxID-313.13-07-03 Picture 11</a>		313.13-07-03
902	<a href="#">TaxID-313.13-07-03 Picture 12</a>		313.13-07-03

# Oswego County Waterfront Access Study - Site Profile

PAGE 1

TAX ID:	296.20-02-17
PROJECT MAP ID#:	048
MUNICIPALITY:	(T)Constantia
OWNER NAME:	Town Of Constantia
STREET NUMBER:	
STREET NAME:	St Rt 49
LAND USE:	Municpl park
LAND ACCESS:	county highway
WATER ACCESS:	Oneida Lake
VEGETATIVE COVER:	lawn/manicured
FIELD %:	
BRUSH %:	
WOODED %:	
LAWN/MANICURED %:	90%
IMPROVED %:	
EXISTING USE:	vacant
BANK CONDITION:	1-3' to water
BANK SLOPE:	15-30%

## SITE AMENITIES

- |  |   |
|--|---|
| <input type="checkbox"/> PARKING                                   | <input type="checkbox"/> BEACH - FORMAL                                 |
| <input type="checkbox"/> BOAT LAUNCH - CAR TOP                     | <input type="checkbox"/> BEACH INFORMAL                                 |
| <input type="checkbox"/> BOAT LAUNCH - RAMP                        | <input type="checkbox"/> ACCESS CONTROL                                 |
| <input type="checkbox"/> TRAIL SYSTEM                              | <input type="checkbox"/> DOCK TIE-UP                                    |
| <input type="checkbox"/> PICNIC AREA/BENCHES                       | <input type="checkbox"/> PIER   |
| <input type="checkbox"/> PLAY EQUIPMENT                            | <input type="checkbox"/> FISHING ACCESS - FORMAL                        |
| <input type="checkbox"/> CAMPING                                   | <input type="checkbox"/> FISHING ACCESS - INFORMAL                      |
| <input type="checkbox"/> BATHROOM                                  | <input type="checkbox"/> HISTORIC FEATURE                               |
| <input type="checkbox"/> EXISTING BUILDINGS # <input type="text"/> | DESCRIPTION   |
| <input type="checkbox"/> Landscaping                               | <div style="border: 1px solid black; height: 60px; width: 100%;"></div> |

## EXISTING UTILITIES

- |   |   |
|---|---|
| <input checked="" type="checkbox"/> OH ELECTRIC | <input type="checkbox"/> SANITARY SEWER |
| <input checked="" type="checkbox"/> OH CABLE    | <input type="checkbox"/> WATER          |
| <input checked="" type="checkbox"/> OH TELECOM  | <input type="checkbox"/> GAS            |

OPPORTUNITY RATING:

# Oswego County Waterfront Access Study - Site Profile

TAX ID:  PAGE 2

## GENERAL COMMENTS:

extension of adjacent private parcel no public access

## OPPORTUNITIES FOR IMPROVEMENTS:

opportunities limited due to lack of space, parcel currently being used as extention of adjacent private parcel

## PHOTOS

# Pictures to Link

**Link Pic**

PIC_ID	PHOTO_PATH	CAPTION	TAX_ID
872	<a href="#">TaxID-296.20-02-17 Picture 1</a>		296.20-02-17

# Oswego County Waterfront Access Study - Site Profile

PAGE 1

TAX ID:	302.02-03-05
PROJECT MAP ID#:	049
MUNICIPALITY:	(T)Granby
OWNER NAME:	N.Y.S. Barge Canal Syste
STREET NUMBER:	
STREET NAME:	Pendergast Rd
LAND USE:	Abandoned ag
LAND ACCESS:	town road
WATER ACCESS:	Oswego River
VEGETATIVE COVER:	wooded
FIELD %:	
BRUSH %:	20%
WOODED %:	70%
LAWN/MANICURED %:	10%
IMPROVED %:	
EXISTING USE:	vacant
BANK CONDITION:	3-6' to water
BANK SLOPE:	50-100%

## SITE AMENITIES

- |  |  |
|--|--|
| <input type="checkbox"/> PARKING                                   | <input type="checkbox"/> BEACH - FORMAL            |
| <input type="checkbox"/> BOAT LAUNCH - CAR TOP                     | <input type="checkbox"/> BEACH INFORMAL            |
| <input type="checkbox"/> BOAT LAUNCH - RAMP                        | <input type="checkbox"/> ACCESS CONTROL            |
| <input type="checkbox"/> TRAIL SYSTEM                              | <input type="checkbox"/> DOCK TIE-UP               |
| <input type="checkbox"/> PICNIC AREA/BENCHES                       | <input type="checkbox"/> PIER                      |
| <input type="checkbox"/> PLAY EQUIPMENT                            | <input type="checkbox"/> FISHING ACCESS - FORMAL   |
| <input type="checkbox"/> CAMPING                                   | <input type="checkbox"/> FISHING ACCESS - INFORMAL |
| <input type="checkbox"/> BATHROOM                                  | <input type="checkbox"/> HISTORIC FEATURE          |
| <input type="checkbox"/> EXISTING BUILDINGS # <input type="text"/> | DESCRIPTION <input type="text"/>                   |
| <input type="checkbox"/> Landscaping                               |  |

## EXISTING UTILITIES

- |   |   |
|---|---|
| <input checked="" type="checkbox"/> OH ELECTRIC | <input type="checkbox"/> SANITARY SEWER   |
| <input type="checkbox"/> OH CABLE               | <input checked="" type="checkbox"/> WATER |
| <input checked="" type="checkbox"/> OH TELECOM  | <input type="checkbox"/> GAS              |

OPPORTUNITY RATING:

# Oswego County Waterfront Access Study - Site Profile

TAX ID: 302.02-03-05 PAGE 2

## GENERAL COMMENTS:

adjacent property owners using this property as an extention of private property

## OPPORTUNITIES FOR IMPROVEMENTS:

parking, trail system, picnic area / benches, fishing access, signage, birdwatching facilities, tent camping on island, boat launch - car top, handicap boat launch

## PHOTOS

# Pictures to Link 5

**Link Pic**

PIC_ID	PHOTO_PATH	CAPTION	TAX_ID
708	<a href="#">TaxID-302.02-03-05 Picture 1</a>		302.02-03-05
709	<a href="#">TaxID-302.02-03-05 Picture 2</a>		302.02-03-05
710	<a href="#">TaxID-302.02-03-05 Picture 3</a>		302.02-03-05
711	<a href="#">TaxID-302.02-03-05 Picture 4</a>		302.02-03-05
712	<a href="#">TaxID-302.02-03-05 Picture 5</a>		302.02-03-05

# Oswego County Waterfront Access Study - Site Profile

TAX ID:	288.04-01-01.1
PROJECT MAP ID#:	050
MUNICIPALITY:	(T)Granby
OWNER NAME:	New York State
STREET NUMBER:	Off
STREET NAME:	Millard Bassett Rd
LAND USE:	Vacant rural
LAND ACCESS:	
WATER ACCESS:	Oswego River
VEGETATIVE COVER:	wooded
FIELD %:	
BRUSH %:	
WOODED %:	100%
LAWN/MANICURED %:	
IMPROVED %:	
EXISTING USE:	vacant
BANK CONDITION:	3-6' to water
BANK SLOPE:	50-100%

PAGE 1

## SITE AMENITIES

- |  |  |
|--|--|
| <input type="checkbox"/> PARKING                                   | <input type="checkbox"/> BEACH - FORMAL            |
| <input type="checkbox"/> BOAT LAUNCH - CAR TOP                     | <input type="checkbox"/> BEACH INFORMAL            |
| <input type="checkbox"/> BOAT LAUNCH - RAMP                        | <input type="checkbox"/> ACCESS CONTROL            |
| <input type="checkbox"/> TRAIL SYSTEM                              | <input type="checkbox"/> DOCK TIE-UP               |
| <input type="checkbox"/> PICNIC AREA/BENCHES                       | <input type="checkbox"/> PIER                      |
| <input type="checkbox"/> PLAY EQUIPMENT                            | <input type="checkbox"/> FISHING ACCESS - FORMAL   |
| <input type="checkbox"/> CAMPING                                   | <input type="checkbox"/> FISHING ACCESS - INFORMAL |
| <input type="checkbox"/> BATHROOM                                  | <input type="checkbox"/> HISTORIC FEATURE          |
| <input type="checkbox"/> EXISTING BUILDINGS # <input type="text"/> | DESCRIPTION <input type="text"/>                   |
| <input type="checkbox"/> Landscaping                               |  |

## EXISTING UTILITIES

- |                                      |   |
|--------------------------------------|---|
| <input type="checkbox"/> OH ELECTRIC | <input type="checkbox"/> SANITARY SEWER |
| <input type="checkbox"/> OH CABLE    | <input type="checkbox"/> WATER          |
| <input type="checkbox"/> OH TELECOM  | <input type="checkbox"/> GAS            |

OPPORTUNITY RATING:

# Oswego County Waterfront Access Study - Site Profile

TAX ID: 288.04-01-01.1 PAGE 2

## GENERAL COMMENTS:

Island

## OPPORTUNITIES FOR IMPROVEMENTS:

opportunities limited because it is an island

## PHOTOS

# Pictures to Link

Link Pic

PIC_ID	PHOTO_PATH	CAPTION	TAX_ID
681	<a href="#">TaxID-288.04-01-01.1 Picture 1</a>		288.04-01-01.1



# Oswego County Waterfront Access Study - Site Profile

TAX ID:	302.02-02-09
PROJECT MAP ID#:	051
MUNICIPALITY:	(T)Granby
OWNER NAME:	Blackwell, Shane E
STREET NUMBER:	
STREET NAME:	Pendergast Rd
LAND USE:	Res vac land
LAND ACCESS:	village street
WATER ACCESS:	Oswego River
VEGETATIVE COVER:	lawn/manicured
FIELD %:	
BRUSH %:	
WOODED %:	
LAWN/MANICURED %:	100%
IMPROVED %:	
EXISTING USE:	vacant
BANK CONDITION:	3-6' to water
BANK SLOPE:	30-50%

PAGE 1

## SITE AMENITIES

- |  |   |
|--|---|
| <input type="checkbox"/> PARKING                                   | <input type="checkbox"/> BEACH - FORMAL                                 |
| <input type="checkbox"/> BOAT LAUNCH - CAR TOP                     | <input type="checkbox"/> BEACH INFORMAL                                 |
| <input type="checkbox"/> BOAT LAUNCH - RAMP                        | <input type="checkbox"/> ACCESS CONTROL                                 |
| <input type="checkbox"/> TRAIL SYSTEM                              | <input type="checkbox"/> DOCK TIE-UP                                    |
| <input type="checkbox"/> PICNIC AREA/BENCHES                       | <input type="checkbox"/> PIER   |
| <input type="checkbox"/> PLAY EQUIPMENT                            | <input type="checkbox"/> FISHING ACCESS - FORMAL                        |
| <input type="checkbox"/> CAMPING                                   | <input type="checkbox"/> FISHING ACCESS - INFORMAL                      |
| <input type="checkbox"/> BATHROOM                                  | <input type="checkbox"/> HISTORIC FEATURE                               |
| <input type="checkbox"/> EXISTING BUILDINGS # <input type="text"/> | DESCRIPTION   |
| <input type="checkbox"/> Landscaping                               | <div style="border: 1px solid black; height: 60px; width: 100%;"></div> |

## EXISTING UTILITIES

- |                                      |   |
|--------------------------------------|---|
| <input type="checkbox"/> OH ELECTRIC | <input type="checkbox"/> SANITARY SEWER |
| <input type="checkbox"/> OH CABLE    | <input type="checkbox"/> WATER          |
| <input type="checkbox"/> OH TELECOM  | <input type="checkbox"/> GAS            |

OPPORTUNITY RATING:

# Oswego County Waterfront Access Study - Site Profile

TAX ID: 302.02-02-09 PAGE 2

## GENERAL COMMENTS:

Parcel Privately Owned

## OPPORTUNITIES FOR IMPROVEMENTS:

parking, fishing access, signage, boat launch - car top, handicap boat launch, dock tie up, boat utility hookup, boater bathroom facilities

## PHOTOS

# Pictures to Link  

**Link Pic**

PIC_ID	PHOTO_PATH	CAPTION	TAX_ID
698	<a href="#">TaxID-302.02-02-09 Picture 1</a>		302.02-02-09
699	<a href="#">TaxID-302.02-02-09 Picture 2</a>		302.02-02-09

# Oswego County Waterfront Access Study - Site Profile

PAGE 1

TAX ID:	302.02-03-03
PROJECT MAP ID#:	052
MUNICIPALITY:	(T)Granby
OWNER NAME:	Kenyon, Michael F
STREET NUMBER:	337
STREET NAME:	Pendergast Rd
LAND USE:	1 Family Res
LAND ACCESS:	village street
WATER ACCESS:	Oswego River
VEGETATIVE COVER:	brush
FIELD %:	
BRUSH %:	60%
WOODED %:	10%
LAWN/MANICURED %:	
IMPROVED %:	
EXISTING USE:	1 family res
BANK CONDITION:	> 6' to water
BANK SLOPE:	50-100%

## SITE AMENITIES

- |  |  |
|--|--|
| <input type="checkbox"/> PARKING                                   | <input type="checkbox"/> BEACH - FORMAL            |
| <input type="checkbox"/> BOAT LAUNCH - CAR TOP                     | <input type="checkbox"/> BEACH INFORMAL            |
| <input type="checkbox"/> BOAT LAUNCH - RAMP                        | <input type="checkbox"/> ACCESS CONTROL            |
| <input type="checkbox"/> TRAIL SYSTEM                              | <input type="checkbox"/> DOCK TIE-UP               |
| <input type="checkbox"/> PICNIC AREA/BENCHES                       | <input type="checkbox"/> PIER                      |
| <input type="checkbox"/> PLAY EQUIPMENT                            | <input type="checkbox"/> FISHING ACCESS - FORMAL   |
| <input type="checkbox"/> CAMPING                                   | <input type="checkbox"/> FISHING ACCESS - INFORMAL |
| <input type="checkbox"/> BATHROOM                                  | <input type="checkbox"/> HISTORIC FEATURE          |
| <input type="checkbox"/> EXISTING BUILDINGS # <input type="text"/> | DESCRIPTION <input type="text"/>                   |
| <input type="checkbox"/> Landscaping                               |  |

## EXISTING UTILITIES

- |   |   |
|---|---|
| <input checked="" type="checkbox"/> OH ELECTRIC | <input type="checkbox"/> SANITARY SEWER |
| <input checked="" type="checkbox"/> OH CABLE    | <input type="checkbox"/> WATER          |
| <input checked="" type="checkbox"/> OH TELECOM  | <input type="checkbox"/> GAS            |

OPPORTUNITY RATING:

# Oswego County Waterfront Access Study - Site Profile

TAX ID: 302.02-03-03 PAGE 2

## GENERAL COMMENTS:

Parcel Privately Owned

## OPPORTUNITIES FOR IMPROVEMENTS:

parking, fishing access, signage, boat launch - car top, handicap boat launch

## PHOTOS

# Pictures to Link 1

**Link Pic**

PIC_ID	PHOTO_PATH	CAPTION	TAX_ID
700	<a href="#">TaxID-302.02-03-03 Picture 1</a>		302.02-03-03
701	<a href="#">TaxID-302.02-03-03 Picture 2</a>		302.02-03-03
702	<a href="#">TaxID-302.02-03-03 Picture 3</a>		302.02-03-03
703	<a href="#">TaxID-302.02-03-03 Picture 4</a>		302.02-03-03

# Oswego County Waterfront Access Study - Site Profile

PAGE 1

TAX ID:	201.16-01-01
PROJECT MAP ID#:	053
MUNICIPALITY:	(T)Granby
OWNER NAME:	New York State
STREET NUMBER:	
STREET NAME:	St Rt 48
LAND USE:	Vacant comm
LAND ACCESS:	state highway
WATER ACCESS:	Oswego River
VEGETATIVE COVER:	wooded
FIELD %:	
BRUSH %:	20%
WOODED %:	80%
LAWN/MANICURED %:	
IMPROVED %:	
EXISTING USE:	vacant
BANK CONDITION:	3-6' to water
BANK SLOPE:	30-50%

## SITE AMENITIES

- |  |  |
|--|--|
| <input type="checkbox"/> PARKING                                   | <input type="checkbox"/> BEACH - FORMAL            |
| <input type="checkbox"/> BOAT LAUNCH - CAR TOP                     | <input type="checkbox"/> BEACH INFORMAL            |
| <input type="checkbox"/> BOAT LAUNCH - RAMP                        | <input type="checkbox"/> ACCESS CONTROL            |
| <input type="checkbox"/> TRAIL SYSTEM                              | <input type="checkbox"/> DOCK TIE-UP               |
| <input type="checkbox"/> PICNIC AREA/BENCHES                       | <input type="checkbox"/> PIER                      |
| <input type="checkbox"/> PLAY EQUIPMENT                            | <input type="checkbox"/> FISHING ACCESS - FORMAL   |
| <input type="checkbox"/> CAMPING                                   | <input type="checkbox"/> FISHING ACCESS - INFORMAL |
| <input type="checkbox"/> BATHROOM                                  | <input type="checkbox"/> HISTORIC FEATURE          |
| <input type="checkbox"/> EXISTING BUILDINGS # <input type="text"/> | DESCRIPTION  |
| <input type="checkbox"/> Landscaping                               | <div></div>  |

## EXISTING UTILITIES

- |                                      |   |
|--------------------------------------|---|
| <input type="checkbox"/> OH ELECTRIC | <input type="checkbox"/> SANITARY SEWER |
| <input type="checkbox"/> OH CABLE    | <input type="checkbox"/> WATER          |
| <input type="checkbox"/> OH TELECOM  | <input type="checkbox"/> GAS            |

OPPORTUNITY RATING:

TAX ID:

201.16-01-01

PAGE 2

**GENERAL COMMENTS:**

Battle Island State Park and Islands

**OPPORTUNITIES FOR IMPROVEMENTS:**

parking, picnic area / benches, fishing access, signage, interpretive information, birdwatching facilities, boat launch - ramp, boat launch - car top, handicap boat launch,

**PHOTOS**

# Pictures to Link

**Link Pic**

# Oswego County Waterfront Access Study - Site Profile

TAX ID:	275.03-04-05
PROJECT MAP ID#:	054
MUNICIPALITY:	(T)Hastings
OWNER NAME:	New York State
STREET NUMBER:	
STREET NAME:	W N Shore Rd
LAND USE:	Flood contrl
LAND ACCESS:	county highway
WATER ACCESS:	Oneida River
VEGETATIVE COVER:	brush
FIELD %:	
BRUSH %:	30%
WOODED %:	
LAWN/MANICURED %:	
IMPROVED %:	70%
EXISTING USE:	working facility and recre
BANK CONDITION:	1-3' to water
BANK SLOPE:	15-30%

PAGE 1

## SITE AMENITIES

- |  |   |
|--|---|
| <input checked="" type="checkbox"/> PARKING                        | <input type="checkbox"/> BEACH - FORMAL                       |
| <input checked="" type="checkbox"/> BOAT LAUNCH - CAR TOP          | <input type="checkbox"/> BEACH INFORMAL                       |
| <input type="checkbox"/> BOAT LAUNCH - RAMP                        | <input type="checkbox"/> ACCESS CONTROL                       |
| <input type="checkbox"/> TRAIL SYSTEM                              | <input type="checkbox"/> DOCK TIE-UP                          |
| <input checked="" type="checkbox"/> PICNIC AREA/BENCHES            | <input type="checkbox"/> PIER                                 |
| <input type="checkbox"/> PLAY EQUIPMENT                            | <input type="checkbox"/> FISHING ACCESS - FORMAL              |
| <input type="checkbox"/> CAMPING                                   | <input checked="" type="checkbox"/> FISHING ACCESS - INFORMAL |
| <input type="checkbox"/> BATHROOM                                  | <input type="checkbox"/> HISTORIC FEATURE                     |
| <input type="checkbox"/> EXISTING BUILDINGS # <input type="text"/> | DESCRIPTION <input type="text"/>                              |
| <input type="checkbox"/> Landscaping                               |   |

## EXISTING UTILITIES

- |   |   |
|---|---|
| <input checked="" type="checkbox"/> OH ELECTRIC | <input type="checkbox"/> SANITARY SEWER |
| <input type="checkbox"/> OH CABLE               | <input type="checkbox"/> WATER          |
| <input checked="" type="checkbox"/> OH TELECOM  | <input type="checkbox"/> GAS            |

OPPORTUNITY RATING:

# Oswego County Waterfront Access Study - Site Profile

TAX ID: 275.03-04-05 PAGE 2

## GENERAL COMMENTS:

Flood Control Dam in Caughdenoy

## OPPORTUNITIES FOR IMPROVEMENTS:

parking, picnic area / benches, fishing access, signage, interpretive information, lighting, pavilion, gazebo, boat launch - car top, handicap boat launch

## PHOTOS

# Pictures to Link 1

**Link Pic**

PIC_ID	PHOTO_PATH	CAPTION	TAX_ID
810	<a href="#">TaxID-275.03-04-05 Picture 1</a>		275.03-04-05
811	<a href="#">TaxID-275.03-04-05 Picture 2</a>		275.03-04-05
812	<a href="#">TaxID-275.03-04-05 Picture 3</a>		275.03-04-05
813	<a href="#">TaxID-275.03-04-05 Picture 4</a>		275.03-04-05
814	<a href="#">TaxID-275.03-04-05 Picture 5</a>		275.03-04-05
815	<a href="#">TaxID-275.03-04-05 Picture 6</a>		275.03-04-05
816	<a href="#">TaxID-275.03-04-05 Picture 7</a>		275.03-04-05
817	<a href="#">TaxID-275.03-04-05 Picture 8</a>		275.03-04-05
818	<a href="#">TaxID-275.03-04-05 Picture 9</a>		275.03-04-05



# Oswego County Waterfront Access Study - Site Profile

TAX ID:	307.10-03-05
PROJECT MAP ID#:	055
MUNICIPALITY:	(T)Hastings
OWNER NAME:	New York State
STREET NUMBER:	
STREET NAME:	N Shore Rd
LAND USE:	Rural vac<10
LAND ACCESS:	county highway
WATER ACCESS:	Oneida River
VEGETATIVE COVER:	wooded
FIELD %:	10%
BRUSH %:	30%
WOODED %:	20%
LAWN/MANICURED %:	10%
IMPROVED %:	40%
EXISTING USE:	recreation
BANK CONDITION:	1-3' to water
BANK SLOPE:	15-30%

PAGE 1

## SITE AMENITIES

- |   |  |
|---|--|
| <input checked="" type="checkbox"/> PARKING   | <input type="checkbox"/> BEACH - FORMAL            |
| <input checked="" type="checkbox"/> BOAT LAUNCH - CAR TOP                               | <input type="checkbox"/> BEACH INFORMAL            |
| <input type="checkbox"/> BOAT LAUNCH - RAMP   | <input type="checkbox"/> ACCESS CONTROL            |
| <input checked="" type="checkbox"/> TRAIL SYSTEM  | <input checked="" type="checkbox"/> DOCK TIE-UP    |
| <input checked="" type="checkbox"/> PICNIC AREA/BENCHES                                 | <input checked="" type="checkbox"/> PIER           |
| <input type="checkbox"/> PLAY EQUIPMENT   | <input type="checkbox"/> FISHING ACCESS - FORMAL   |
| <input type="checkbox"/> CAMPING  | <input type="checkbox"/> FISHING ACCESS - INFORMAL |
| <input type="checkbox"/> BATHROOM   | <input type="checkbox"/> HISTORIC FEATURE          |
| <input checked="" type="checkbox"/> EXISTING BUILDINGS # <input type="text" value="1"/> | DESCRIPTION  |
| <input type="checkbox"/> Landscaping  | light house  |

## EXISTING UTILITIES

- |                                      |   |
|--------------------------------------|---|
| <input type="checkbox"/> OH ELECTRIC | <input type="checkbox"/> SANITARY SEWER |
| <input type="checkbox"/> OH CABLE    | <input type="checkbox"/> WATER          |
| <input type="checkbox"/> OH TELECOM  | <input type="checkbox"/> GAS            |

OPPORTUNITY RATING:

# Oswego County Waterfront Access Study - Site Profile

TAX ID: 307.10-03-05 PAGE 2

## GENERAL COMMENTS:

pier/dock for private use only, light poles with no luminary

## OPPORTUNITIES FOR IMPROVEMENTS:

trail system, picnic area / benches, fishing access, signage, interpretive information, active recreation fields, lighting, gazebo, boardwalk, boat launch - ramp, boat launch - car top, handicap boat launch, dock tie up, boater bathroom facilities

## PHOTOS

# Pictures to Link

**Link Pic**

PIC_ID	PHOTO_PATH	CAPTION	TAX_ID
819	<a href="#">TaxID-307.10-03-05 Picture 1</a>		307.10-03-05
820	<a href="#">TaxID-307.10-03-05 Picture 2</a>		307.10-03-05
821	<a href="#">TaxID-307.10-03-05 Picture 3</a>		307.10-03-05
822	<a href="#">TaxID-307.10-03-05 Picture 4</a>		307.10-03-05
823	<a href="#">TaxID-307.10-03-05 Picture 5</a>		307.10-03-05
824	<a href="#">TaxID-307.10-03-05 Picture 6</a>		307.10-03-05
825	<a href="#">TaxID-307.10-03-05 Picture 7</a>		307.10-03-05
826	<a href="#">TaxID-307.10-03-05 Picture 8</a>		307.10-03-05
827	<a href="#">TaxID-307.10-03-05 Picture 9</a>		307.10-03-05

# Oswego County Waterfront Access Study - Site Profile

TAX ID:	307.11-09-01
PROJECT MAP ID#:	056
MUNICIPALITY:	(T)Hastings
OWNER NAME:	New York State
STREET NUMBER:	
STREET NAME:	E River Rd
LAND USE:	Rural vac<10
LAND ACCESS:	village street
WATER ACCESS:	Oneida River
VEGETATIVE COVER:	lawn/manicured
FIELD %:	
BRUSH %:	
WOODED %:	
LAWN/MANICURED %:	80%
IMPROVED %:	80%
EXISTING USE:	recreation
BANK CONDITION:	1-3' to water
BANK SLOPE:	30-50%

PAGE 1

## SITE AMENITIES

- |  |   |
|--|---|
| <input checked="" type="checkbox"/> PARKING                        | <input type="checkbox"/> BEACH - FORMAL                       |
| <input checked="" type="checkbox"/> BOAT LAUNCH - CAR TOP          | <input type="checkbox"/> BEACH INFORMAL                       |
| <input type="checkbox"/> BOAT LAUNCH - RAMP                        | <input type="checkbox"/> ACCESS CONTROL                       |
| <input type="checkbox"/> TRAIL SYSTEM                              | <input checked="" type="checkbox"/> DOCK TIE-UP               |
| <input checked="" type="checkbox"/> PICNIC AREA/BENCHES            | <input checked="" type="checkbox"/> PIER                      |
| <input type="checkbox"/> PLAY EQUIPMENT                            | <input type="checkbox"/> FISHING ACCESS - FORMAL              |
| <input type="checkbox"/> CAMPING                                   | <input checked="" type="checkbox"/> FISHING ACCESS - INFORMAL |
| <input type="checkbox"/> BATHROOM                                  | <input type="checkbox"/> HISTORIC FEATURE                     |
| <input type="checkbox"/> EXISTING BUILDINGS # <input type="text"/> | DESCRIPTION <input type="text"/>                              |
| <input type="checkbox"/> Landscaping                               |   |

## EXISTING UTILITIES

- |   |   |
|---|---|
| <input checked="" type="checkbox"/> OH ELECTRIC | <input type="checkbox"/> SANITARY SEWER |
| <input type="checkbox"/> OH CABLE               | <input type="checkbox"/> WATER          |
| <input checked="" type="checkbox"/> OH TELECOM  | <input type="checkbox"/> GAS            |

OPPORTUNITY RATING:

# Oswego County Waterfront Access Study - Site Profile

TAX ID: 307.11-09-01 PAGE 2

## GENERAL COMMENTS:

pier in need of repair

## OPPORTUNITIES FOR IMPROVEMENTS:

parking, trail system, picnic area/benches, fishing access, dock tie up, pump out station, boat utility hookup, boater bathroom facilities, formal harbor master

## PHOTOS

# Pictures to Link 1

**Link Pic**

PIC_ID	PHOTO_PATH	CAPTION	TAX_ID
828	<a href="#">TaxID-307.11-09-01 Picture 1</a>		307.11-09-01
829	<a href="#">TaxID-307.11-09-01 Picture 2</a>		307.11-09-01
830	<a href="#">TaxID-307.11-09-01 Picture 3</a>		307.11-09-01
831	<a href="#">TaxID-307.11-09-01 Picture 4</a>		307.11-09-01
832	<a href="#">TaxID-307.11-09-01 Picture 5</a>		307.11-09-01
833	<a href="#">TaxID-307.11-09-01 Picture 6</a>		307.11-09-01
834	<a href="#">TaxID-307.11-09-01 Picture 7</a>		307.11-09-01
835	<a href="#">TaxID-307.11-09-01 Picture 8</a>		307.11-09-01
836	<a href="#">TaxID-307.11-09-01 Picture 9</a>		307.11-09-01
837	<a href="#">TaxID-307.11-09-01 Picture 10</a>		307.11-09-01
838	<a href="#">TaxID-307.11-09-01 Picture 11</a>		307.11-09-01
839	<a href="#">TaxID-307.11-09-01 Picture 12</a>		307.11-09-01

# Oswego County Waterfront Access Study - Site Profile

TAX ID:	082.12-01-24
PROJECT MAP ID#:	057
MUNICIPALITY:	(T)Scriba
OWNER NAME:	NYS Dept Parks & Recreat
STREET NUMBER:	
STREET NAME:	Co Rt 40
LAND USE:	State park
LAND ACCESS:	county highway
WATER ACCESS:	Lake Ontario
VEGETATIVE COVER:	lawn/manicured
FIELD %:	
BRUSH %:	
WOODED %:	
LAWN/MANICURED %:	20%
IMPROVED %:	70%
EXISTING USE:	recreation
BANK CONDITION:	3-6' to water
BANK SLOPE:	15-30%

PAGE 1

## SITE AMENITIES

- |   |   |
|---|---|
| <input checked="" type="checkbox"/> PARKING   | <input type="checkbox"/> BEACH - FORMAL                       |
| <input type="checkbox"/> BOAT LAUNCH - CAR TOP  | <input type="checkbox"/> BEACH INFORMAL                       |
| <input checked="" type="checkbox"/> BOAT LAUNCH - RAMP                                  | <input checked="" type="checkbox"/> ACCESS CONTROL            |
| <input type="checkbox"/> TRAIL SYSTEM   | <input type="checkbox"/> DOCK TIE-UP                          |
| <input type="checkbox"/> PICNIC AREA/BENCHES  | <input type="checkbox"/> PIER                                 |
| <input type="checkbox"/> PLAY EQUIPMENT   | <input type="checkbox"/> FISHING ACCESS - FORMAL              |
| <input type="checkbox"/> CAMPING  | <input checked="" type="checkbox"/> FISHING ACCESS - INFORMAL |
| <input checked="" type="checkbox"/> BATHROOM  | <input type="checkbox"/> HISTORIC FEATURE                     |
| <input checked="" type="checkbox"/> EXISTING BUILDINGS # <input type="text" value="2"/> | DESCRIPTION   |
| <input type="checkbox"/> Landscaping  | <div></div>   |

## EXISTING UTILITIES

- |   |   |
|---|---|
| <input checked="" type="checkbox"/> OH ELECTRIC | <input type="checkbox"/> SANITARY SEWER |
| <input type="checkbox"/> OH CABLE               | <input type="checkbox"/> WATER          |
| <input checked="" type="checkbox"/> OH TELECOM  | <input type="checkbox"/> GAS            |

OPPORTUNITY RATING:

# Oswego County Waterfront Access Study - Site Profile

TAX ID: 082.12-01-24 PAGE 2

## GENERAL COMMENTS:

Mexico Point Boat Launch, currently improved with good public access,

## OPPORTUNITIES FOR IMPROVEMENTS:

handicap boat launch, dock tie up, pump out station, boat utility hookup

## PHOTOS

# Pictures to Link

Link Pic

PIC_ID	PHOTO_PATH	CAPTION	TAX_ID
174	<a href="#">TaxID-082.12-01-24 Picture 1</a>		082.12-01-24
175	<a href="#">TaxID-082.12-01-24 Picture 2</a>		082.12-01-24
176	<a href="#">TaxID-082.12-01-24 Picture 3</a>		082.12-01-24
177	<a href="#">TaxID-082.12-01-24 Picture 4</a>		082.12-01-24
178	<a href="#">TaxID-082.12-01-24 Picture 5</a>		082.12-01-24
179	<a href="#">TaxID-082.12-01-24 Picture 6</a>		082.12-01-24
180	<a href="#">TaxID-082.12-01-24 Picture 7</a>		082.12-01-24
181	<a href="#">TaxID-082.12-01-24 Picture 8</a>		082.12-01-24
182	<a href="#">TaxID-082.12-01-24 Picture 9</a>		082.12-01-24
183	<a href="#">TaxID-082.12-01-24 Picture 10</a>		082.12-01-24
184	<a href="#">TaxID-082.12-01-24 Picture 11</a>		082.12-01-24
185	<a href="#">TaxID-082.12-01-24 Picture 12</a>		082.12-01-24
186	<a href="#">TaxID-082.12-01-24 Picture 13</a>		082.12-01-24
187	<a href="#">TaxID-082.12-01-24 Picture 14</a>		082.12-01-24
188	<a href="#">TaxID-082.12-01-24 Picture 15</a>		082.12-01-24

# Oswego County Waterfront Access Study - Site Profile

TAX ID:	082.12-01-01
PROJECT MAP ID#:	058
MUNICIPALITY:	(T)Mexico
OWNER NAME:	NYS Dept of Parks & Recr
STREET NUMBER:	245
STREET NAME:	Co Rt 40
LAND USE:	State park
LAND ACCESS:	county highway
WATER ACCESS:	Lake Ontario
VEGETATIVE COVER:	wooded
FIELD %:	
BRUSH %:	
WOODED %:	100%
LAWN/MANICURED %:	
IMPROVED %:	
EXISTING USE:	vacant
BANK CONDITION:	> 6' to water
BANK SLOPE:	50-100%

PAGE 1

## SITE AMENITIES

- |  |  |
|--|--|
| <input type="checkbox"/> PARKING                                   | <input type="checkbox"/> BEACH - FORMAL            |
| <input type="checkbox"/> BOAT LAUNCH - CAR TOP                     | <input type="checkbox"/> BEACH INFORMAL            |
| <input type="checkbox"/> BOAT LAUNCH - RAMP                        | <input type="checkbox"/> ACCESS CONTROL            |
| <input type="checkbox"/> TRAIL SYSTEM                              | <input type="checkbox"/> DOCK TIE-UP               |
| <input type="checkbox"/> PICNIC AREA/BENCHES                       | <input type="checkbox"/> PIER                      |
| <input type="checkbox"/> PLAY EQUIPMENT                            | <input type="checkbox"/> FISHING ACCESS - FORMAL   |
| <input type="checkbox"/> CAMPING                                   | <input type="checkbox"/> FISHING ACCESS - INFORMAL |
| <input type="checkbox"/> BATHROOM                                  | <input type="checkbox"/> HISTORIC FEATURE          |
| <input type="checkbox"/> EXISTING BUILDINGS # <input type="text"/> | DESCRIPTION <input type="text"/>                   |
| <input type="checkbox"/> Landscaping                               |  |

## EXISTING UTILITIES

- |                                      |   |
|--------------------------------------|---|
| <input type="checkbox"/> OH ELECTRIC | <input type="checkbox"/> SANITARY SEWER |
| <input type="checkbox"/> OH CABLE    | <input type="checkbox"/> WATER          |
| <input type="checkbox"/> OH TELECOM  | <input type="checkbox"/> GAS            |

OPPORTUNITY RATING:

# Oswego County Waterfront Access Study - Site Profile

TAX ID: 082.12-01-01 PAGE 2

## GENERAL COMMENTS:

parcel adjacent to Mexico Point Boat Launch

## OPPORTUNITIES FOR IMPROVEMENTS:

opportunities limited due to slope conditions and bank height

## PHOTOS

# Pictures to Link

Link Pic

PIC_ID	PHOTO_PATH	CAPTION	TAX_ID
189	<a href="#">TaxID-082.12-01-01 Picture 1</a>		082.12-01-01
190	<a href="#">TaxID-082.12-01-01 Picture 2</a>		082.12-01-01
191	<a href="#">TaxID-082.12-01-01 Picture 3</a>		082.12-01-01
192	<a href="#">TaxID-082.12-01-01 Picture 4</a>		082.12-01-01
193	<a href="#">TaxID-082.12-01-01 Picture 5</a>		082.12-01-01
194	<a href="#">TaxID-082.12-01-01 Picture 6</a>		082.12-01-01
195	<a href="#">TaxID-082.12-01-01 Picture 7</a>		082.12-01-01



# Oswego County Waterfront Access Study - Site Profile

PAGE 1

TAX ID:	184.14-01-01
PROJECT MAP ID#:	059
MUNICIPALITY:	(T)Minetto
OWNER NAME:	New York State
STREET NUMBER:	
STREET NAME:	St Rt 48
LAND USE:	Underwtr Ind
LAND ACCESS:	state highway
WATER ACCESS:	Oswego River
VEGETATIVE COVER:	wooded
FIELD %:	
BRUSH %:	20%
WOODED %:	60%
LAWN/MANICURED %:	
IMPROVED %:	
EXISTING USE:	vacant
BANK CONDITION:	3-6' to water
BANK SLOPE:	15-30%

## SITE AMENITIES

- |  |  |
|--|--|
| <input type="checkbox"/> PARKING                                   | <input type="checkbox"/> BEACH - FORMAL            |
| <input type="checkbox"/> BOAT LAUNCH - CAR TOP                     | <input type="checkbox"/> BEACH INFORMAL            |
| <input type="checkbox"/> BOAT LAUNCH - RAMP                        | <input type="checkbox"/> ACCESS CONTROL            |
| <input type="checkbox"/> TRAIL SYSTEM                              | <input type="checkbox"/> DOCK TIE-UP               |
| <input type="checkbox"/> PICNIC AREA/BENCHES                       | <input type="checkbox"/> PIER                      |
| <input type="checkbox"/> PLAY EQUIPMENT                            | <input type="checkbox"/> FISHING ACCESS - FORMAL   |
| <input type="checkbox"/> CAMPING                                   | <input type="checkbox"/> FISHING ACCESS - INFORMAL |
| <input type="checkbox"/> BATHROOM                                  | <input type="checkbox"/> HISTORIC FEATURE          |
| <input type="checkbox"/> EXISTING BUILDINGS # <input type="text"/> | DESCRIPTION  |
| <input type="checkbox"/> Landscaping                               | <div></div>  |

## EXISTING UTILITIES

- |                                      |   |
|--------------------------------------|---|
| <input type="checkbox"/> OH ELECTRIC | <input type="checkbox"/> SANITARY SEWER |
| <input type="checkbox"/> OH CABLE    | <input type="checkbox"/> WATER          |
| <input type="checkbox"/> OH TELECOM  | <input type="checkbox"/> GAS            |

OPPORTUNITY RATING:

# Oswego County Waterfront Access Study - Site Profile

TAX ID:  PAGE 2

## GENERAL COMMENTS:

wetland between highway and parcel

## OPPORTUNITIES FOR IMPROVEMENTS:

opportunities limited due to open water between the road and the parcel and most of the site underwater

## PHOTOS

# Pictures to Link

**Link Pic**

PIC_ID	PHOTO_PATH	CAPTION	TAX_ID
587	<a href="#">TaxID-184.14-01-01 Picture 1</a>		184.14-01-01
588	<a href="#">TaxID-184.14-01-01 Picture 2</a>		184.14-01-01
589	<a href="#">TaxID-184.14-01-01 Picture 3</a>		184.14-01-01
590	<a href="#">TaxID-184.14-01-01 Picture 4</a>		184.14-01-01

# Oswego County Waterfront Access Study - Site Profile

PAGE 1

TAX ID:	184.09-04-01
PROJECT MAP ID#:	060
MUNICIPALITY:	(T)Minetto
OWNER NAME:	Town of Minetto
STREET NUMBER:	
STREET NAME:	St Rt 48
LAND USE:	Municpl park
LAND ACCESS:	state highway
WATER ACCESS:	Oswego River
VEGETATIVE COVER:	improved
FIELD %:	
BRUSH %:	
WOODED %:	
LAWN/MANICURED %:	70%
IMPROVED %:	80%
EXISTING USE:	recreation
BANK CONDITION:	1-3' to water
BANK SLOPE:	15-30%

## SITE AMENITIES

- |   |   |
|---|---|
| <input checked="" type="checkbox"/> PARKING   | <input type="checkbox"/> BEACH - FORMAL                       |
| <input type="checkbox"/> BOAT LAUNCH - CAR TOP  | <input type="checkbox"/> BEACH INFORMAL                       |
| <input checked="" type="checkbox"/> BOAT LAUNCH - RAMP                                  | <input type="checkbox"/> ACCESS CONTROL                       |
| <input checked="" type="checkbox"/> TRAIL SYSTEM  | <input checked="" type="checkbox"/> DOCK TIE-UP               |
| <input checked="" type="checkbox"/> PICNIC AREA/BENCHES                                 | <input type="checkbox"/> PIER                                 |
| <input type="checkbox"/> PLAY EQUIPMENT   | <input type="checkbox"/> FISHING ACCESS - FORMAL              |
| <input type="checkbox"/> CAMPING  | <input checked="" type="checkbox"/> FISHING ACCESS - INFORMAL |
| <input checked="" type="checkbox"/> BATHROOM  | <input type="checkbox"/> HISTORIC FEATURE                     |
| <input checked="" type="checkbox"/> EXISTING BUILDINGS # <input type="text" value="1"/> | DESCRIPTION   |
| <input checked="" type="checkbox"/> Landscaping   | <div></div>   |

## EXISTING UTILITIES

- |   |   |
|---|---|
| <input checked="" type="checkbox"/> OH ELECTRIC | <input type="checkbox"/> SANITARY SEWER |
| <input type="checkbox"/> OH CABLE               | <input type="checkbox"/> WATER          |
| <input checked="" type="checkbox"/> OH TELECOM  | <input type="checkbox"/> GAS            |

OPPORTUNITY RATING:

# Oswego County Waterfront Access Study - Site Profile

TAX ID: 184.09-04-01 PAGE 2

## GENERAL COMMENTS:

currently improved with good public access

## OPPORTUNITIES FOR IMPROVEMENTS:

gazebo

## PHOTOS

# Pictures to Link

Link Pic

PIC_ID	PHOTO_PATH	CAPTION	TAX_ID
572	<a href="#">TaxID-184.09-04-01 Picture 1</a>		184.09-04-01
573	<a href="#">TaxID-184.09-04-01 Picture 2</a>		184.09-04-01
574	<a href="#">TaxID-184.09-04-01 Picture 3</a>		184.09-04-01
575	<a href="#">TaxID-184.09-04-01 Picture 4</a>		184.09-04-01
576	<a href="#">TaxID-184.09-04-01 Picture 5</a>		184.09-04-01
577	<a href="#">TaxID-184.09-04-01 Picture 6</a>		184.09-04-01
578	<a href="#">TaxID-184.09-04-01 Picture 7</a>		184.09-04-01
579	<a href="#">TaxID-184.09-04-01 Picture 8</a>		184.09-04-01
580	<a href="#">TaxID-184.09-04-01 Picture 9</a>		184.09-04-01

# Oswego County Waterfront Access Study - Site Profile

TAX ID:	184.18-01-02
PROJECT MAP ID#:	061
MUNICIPALITY:	(T)Minetto
OWNER NAME:	New York State
STREET NUMBER:	
STREET NAME:	St Rt 48
LAND USE:	Rural vac<10
LAND ACCESS:	state highway
WATER ACCESS:	Oswego River
VEGETATIVE COVER:	wooded
FIELD %:	
BRUSH %:	
WOODED %:	100%
LAWN/MANICURED %:	
IMPROVED %:	
EXISTING USE:	vacant
BANK CONDITION:	> 6' to water
BANK SLOPE:	vertical

PAGE 1

## SITE AMENITIES

- |  |  |
|--|--|
| <input type="checkbox"/> PARKING                                   | <input type="checkbox"/> BEACH - FORMAL            |
| <input type="checkbox"/> BOAT LAUNCH - CAR TOP                     | <input type="checkbox"/> BEACH INFORMAL            |
| <input type="checkbox"/> BOAT LAUNCH - RAMP                        | <input type="checkbox"/> ACCESS CONTROL            |
| <input type="checkbox"/> TRAIL SYSTEM                              | <input type="checkbox"/> DOCK TIE-UP               |
| <input type="checkbox"/> PICNIC AREA/BENCHES                       | <input type="checkbox"/> PIER                      |
| <input type="checkbox"/> PLAY EQUIPMENT                            | <input type="checkbox"/> FISHING ACCESS - FORMAL   |
| <input type="checkbox"/> CAMPING                                   | <input type="checkbox"/> FISHING ACCESS - INFORMAL |
| <input type="checkbox"/> BATHROOM                                  | <input type="checkbox"/> HISTORIC FEATURE          |
| <input type="checkbox"/> EXISTING BUILDINGS # <input type="text"/> | DESCRIPTION <input type="text"/>                   |
| <input type="checkbox"/> Landscaping                               |  |

## EXISTING UTILITIES

- |                                      |   |
|--------------------------------------|---|
| <input type="checkbox"/> OH ELECTRIC | <input type="checkbox"/> SANITARY SEWER |
| <input type="checkbox"/> OH CABLE    | <input type="checkbox"/> WATER          |
| <input type="checkbox"/> OH TELECOM  | <input type="checkbox"/> GAS            |

OPPORTUNITY RATING:

# Oswego County Waterfront Access Study - Site Profile

TAX ID: 184.18-01-02 PAGE 2

## GENERAL COMMENTS:

## OPPORTUNITIES FOR IMPROVEMENTS:

parking, picnic area / benches, fishing access, signage, interpretive information, birdwatching facilities, boat launch - ramp, boat launch - car top, handicap boat launch,

## PHOTOS

# Pictures to Link

Link Pic

PIC_ID	PHOTO_PATH	CAPTION	TAX_ID
581	<a href="#">TaxID-184.18-01-02 Picture 1</a>		184.18-01-02
582	<a href="#">TaxID-184.18-01-02 Picture 2</a>		184.18-01-02
583	<a href="#">TaxID-184.18-01-02 Picture 3</a>		184.18-01-02
584	<a href="#">TaxID-184.18-01-02 Picture 4</a>		184.18-01-02
585	<a href="#">TaxID-184.18-01-02 Picture 5</a>		184.18-01-02
586	<a href="#">TaxID-184.18-01-02 Picture 6</a>		184.18-01-02

# Oswego County Waterfront Access Study - Site Profile

PAGE 1

TAX ID:	069.00-01-38
PROJECT MAP ID#:	062
MUNICIPALITY:	(T)Richland
OWNER NAME:	New York State
STREET NUMBER:	7101
STREET NAME:	St Rt 3
LAND USE:	State park
LAND ACCESS:	state highway
WATER ACCESS:	Lake Ontario
VEGETATIVE COVER:	wooded
FIELD %:	20%
BRUSH %:	20%
WOODED %:	50%
LAWN/MANICURED %:	10%
IMPROVED %:	40%
EXISTING USE:	recreation
BANK CONDITION:	1-3' to water
BANK SLOPE:	30-50%

## SITE AMENITIES

- |   |   |
|---|---|
| <input checked="" type="checkbox"/> PARKING                                   | <input type="checkbox"/> BEACH - FORMAL                       |
| <input checked="" type="checkbox"/> BOAT LAUNCH - CAR TOP                     | <input checked="" type="checkbox"/> BEACH INFORMAL            |
| <input checked="" type="checkbox"/> BOAT LAUNCH - RAMP                        | <input checked="" type="checkbox"/> ACCESS CONTROL            |
| <input checked="" type="checkbox"/> TRAIL SYSTEM                              | <input type="checkbox"/> DOCK TIE-UP                          |
| <input checked="" type="checkbox"/> PICNIC AREA/BENCHES                       | <input checked="" type="checkbox"/> PIER                      |
| <input type="checkbox"/> PLAY EQUIPMENT                                       | <input type="checkbox"/> FISHING ACCESS - FORMAL              |
| <input checked="" type="checkbox"/> CAMPING                                   | <input checked="" type="checkbox"/> FISHING ACCESS - INFORMAL |
| <input checked="" type="checkbox"/> BATHROOM                                  | <input type="checkbox"/> HISTORIC FEATURE                     |
| <input checked="" type="checkbox"/> EXISTING BUILDINGS # <input type="text"/> | DESCRIPTION <input type="text"/>                              |
| <input checked="" type="checkbox"/> Landscaping                               |   |

## EXISTING UTILITIES

- |   |   |
|---|---|
| <input checked="" type="checkbox"/> OH ELECTRIC | <input type="checkbox"/> SANITARY SEWER |
| <input type="checkbox"/> OH CABLE               | <input type="checkbox"/> WATER          |
| <input checked="" type="checkbox"/> OH TELECOM  | <input type="checkbox"/> GAS            |

OPPORTUNITY RATING:

# Oswego County Waterfront Access Study - Site Profile

TAX ID: 069.00-01-38 PAGE 2

## GENERAL COMMENTS:

Selkirk Shores State Park

## OPPORTUNITIES FOR IMPROVEMENTS:

reopen beach, currently improved with good public access, handicap boat launch

## PHOTOS

# Pictures to Link

Link Pic

PIC_ID	PHOTO_PATH	CAPTION	TAX_ID
125	<a href="#">TaxID-069.00-01-38 Picture 1</a>		069.00-01-38
126	<a href="#">TaxID-069.00-01-38 Picture 2</a>		069.00-01-38
127	<a href="#">TaxID-069.00-01-38 Picture 3</a>		069.00-01-38
128	<a href="#">TaxID-069.00-01-38 Picture 4</a>		069.00-01-38
129	<a href="#">TaxID-069.00-01-38 Picture 5</a>		069.00-01-38
130	<a href="#">TaxID-069.00-01-38 Picture 6</a>		069.00-01-38
142	<a href="#">TaxID-069.00-01-38 Picture 7</a>		069.00-01-38
143	<a href="#">TaxID-069.00-01-38 Picture 8</a>		069.00-01-38
144	<a href="#">TaxID-069.00-01-38 Picture 9</a>		069.00-01-38
145	<a href="#">TaxID-069.00-01-38 Picture 10</a>		069.00-01-38
163	<a href="#">TaxID-069.00-01-38 Picture 1</a>		069.00-01-38
164	<a href="#">TaxID-069.00-01-38 Picture 2</a>		069.00-01-38
165	<a href="#">TaxID-069.00-01-38 Picture 3</a>		069.00-01-38
166	<a href="#">TaxID-069.00-01-38 Picture 4</a>		069.00-01-38
167	<a href="#">TaxID-069.00-01-38 Picture 5</a>		069.00-01-38
168	<a href="#">TaxID-069.00-01-38 Picture 6</a>		069.00-01-38
169	<a href="#">TaxID-069.00-01-38 Picture 7</a>		069.00-01-38
170	<a href="#">TaxID-069.00-01-38 Picture 8</a>		069.00-01-38
171	<a href="#">TaxID-069.00-01-38 Picture 1</a>		069.00-01-38
172	<a href="#">TaxID-069.00-01-38 Picture 2</a>		069.00-01-38
173	<a href="#">TaxID-069.00-01-38 Picture 3</a>		069.00-01-38



# Oswego County Waterfront Access Study - Site Profile

PAGE 1

TAX ID:	047.00-01-01.2
PROJECT MAP ID#:	063
MUNICIPALITY:	(T)Richland
OWNER NAME:	New York State DEC
STREET NUMBER:	
STREET NAME:	S Rainbow Shores Rd
LAND USE:	Wetlands
LAND ACCESS:	town road
WATER ACCESS:	Lake Ontario
VEGETATIVE COVER:	wooded
FIELD %:	
BRUSH %:	50%
WOODED %:	40%
LAWN/MANICURED %:	
IMPROVED %:	10%
EXISTING USE:	recreation
BANK CONDITION:	> 6' to water
BANK SLOPE:	30-50%

## SITE AMENITIES

- |  |  |
|--|--|
| <input checked="" type="checkbox"/> PARKING                        | <input type="checkbox"/> BEACH - FORMAL            |
| <input checked="" type="checkbox"/> BOAT LAUNCH - CAR TOP          | <input checked="" type="checkbox"/> BEACH INFORMAL |
| <input type="checkbox"/> BOAT LAUNCH - RAMP                        | <input checked="" type="checkbox"/> ACCESS CONTROL |
| <input checked="" type="checkbox"/> TRAIL SYSTEM                   | <input type="checkbox"/> DOCK TIE-UP               |
| <input type="checkbox"/> PICNIC AREA/BENCHES                       | <input type="checkbox"/> PIER                      |
| <input type="checkbox"/> PLAY EQUIPMENT                            | <input type="checkbox"/> FISHING ACCESS - FORMAL   |
| <input type="checkbox"/> CAMPING                                   | <input type="checkbox"/> FISHING ACCESS - INFORMAL |
| <input type="checkbox"/> BATHROOM                                  | <input type="checkbox"/> HISTORIC FEATURE          |
| <input type="checkbox"/> EXISTING BUILDINGS # <input type="text"/> | DESCRIPTION <input type="text"/>                   |
| <input type="checkbox"/> Landscaping                               |  |

## EXISTING UTILITIES

- |   |   |
|---|---|
| <input checked="" type="checkbox"/> OH ELECTRIC | <input type="checkbox"/> SANITARY SEWER |
| <input type="checkbox"/> OH CABLE               | <input type="checkbox"/> WATER          |
| <input checked="" type="checkbox"/> OH TELECOM  | <input type="checkbox"/> GAS            |

OPPORTUNITY RATING:

# Oswego County Waterfront Access Study - Site Profile

TAX ID: 047.00-01-01.2 PAGE 2

## GENERAL COMMENTS:

Deer Creek Marsh

## OPPORTUNITIES FOR IMPROVEMENTS:

parking, trail system, picnic area / benches, camping, bathrooms, changing facilities, beach, fishing access, signage, interpretive information, pavilion, boardwalk, birdwatching facilities, handicap boat launch, birdwatching facilities

## PHOTOS

# Pictures to Link

**Link Pic**

PIC_ID	PHOTO_PATH	CAPTION	TAX_ID
107	<a href="#">TaxID-047.00-01-01.2 Picture 1</a>		047.00-01-01.2
108	<a href="#">TaxID-047.00-01-01.2 Picture 2</a>		047.00-01-01.2
109	<a href="#">TaxID-047.00-01-01.2 Picture 3</a>		047.00-01-01.2
110	<a href="#">TaxID-047.00-01-01.2 Picture 4</a>		047.00-01-01.2
111	<a href="#">TaxID-047.00-01-01.2 Picture 5</a>		047.00-01-01.2
112	<a href="#">TaxID-047.00-01-01.2 Picture 6</a>		047.00-01-01.2
113	<a href="#">TaxID-047.00-01-01.2 Picture 7</a>		047.00-01-01.2
196	<a href="#">TaxID-047.00-01-01.2 Picture 1</a>		047.00-01-01.2
197	<a href="#">TaxID-047.00-01-01.2 Picture 2</a>		047.00-01-01.2
198	<a href="#">TaxID-047.00-01-01.2 Picture 3</a>		047.00-01-01.2
199	<a href="#">TaxID-047.00-01-01.2 Picture 4</a>		047.00-01-01.2
200	<a href="#">TaxID-047.00-01-01.2 Picture 5</a>		047.00-01-01.2
201	<a href="#">TaxID-047.00-01-01.2 Picture 6</a>		047.00-01-01.2
202	<a href="#">TaxID-047.00-01-01.2 Picture 7</a>		047.00-01-01.2
203	<a href="#">TaxID-047.00-01-01.2 Picture 8</a>		047.00-01-01.2
204	<a href="#">TaxID-047.00-01-01.2 Picture 9</a>		047.00-01-01.2
205	<a href="#">TaxID-047.00-01-01.2 Picture 10</a>		047.00-01-01.2

# Oswego County Waterfront Access Study - Site Profile

PAGE 1

TAX ID:	058.05-01-25
PROJECT MAP ID#:	064
MUNICIPALITY:	(T)Richland
OWNER NAME:	New York State
STREET NUMBER:	
STREET NAME:	Selkirk Pt
LAND USE:	Res vac land
LAND ACCESS:	
WATER ACCESS:	Lake Ontario
VEGETATIVE COVER:	brush
FIELD %:	
BRUSH %:	30%
WOODED %:	20%
LAWN/MANICURED %:	
IMPROVED %:	
EXISTING USE:	working facility
BANK CONDITION:	> 6' to water
BANK SLOPE:	15-30%

## SITE AMENITIES

- |  |   |
|--|---|
| <input type="checkbox"/> PARKING                                   | <input type="checkbox"/> BEACH - FORMAL                                 |
| <input type="checkbox"/> BOAT LAUNCH - CAR TOP                     | <input checked="" type="checkbox"/> BEACH INFORMAL                      |
| <input type="checkbox"/> BOAT LAUNCH - RAMP                        | <input type="checkbox"/> ACCESS CONTROL                                 |
| <input type="checkbox"/> TRAIL SYSTEM                              | <input type="checkbox"/> DOCK TIE-UP                                    |
| <input type="checkbox"/> PICNIC AREA/BENCHES                       | <input type="checkbox"/> PIER   |
| <input type="checkbox"/> PLAY EQUIPMENT                            | <input type="checkbox"/> FISHING ACCESS - FORMAL                        |
| <input type="checkbox"/> CAMPING                                   | <input type="checkbox"/> FISHING ACCESS - INFORMAL                      |
| <input type="checkbox"/> BATHROOM                                  | <input type="checkbox"/> HISTORIC FEATURE                               |
| <input type="checkbox"/> EXISTING BUILDINGS # <input type="text"/> | DESCRIPTION   |
| <input type="checkbox"/> Landscaping                               | <div style="border: 1px solid black; height: 60px; width: 100%;"></div> |

## EXISTING UTILITIES

- |                                      |   |
|--------------------------------------|---|
| <input type="checkbox"/> OH ELECTRIC | <input type="checkbox"/> SANITARY SEWER |
| <input type="checkbox"/> OH CABLE    | <input type="checkbox"/> WATER          |
| <input type="checkbox"/> OH TELECOM  | <input type="checkbox"/> GAS            |

OPPORTUNITY RATING:

# Oswego County Waterfront Access Study - Site Profile

TAX ID: 058.05-01-25 PAGE 2

## GENERAL COMMENTS:

Port Ontario Breakwall no road access

## OPPORTUNITIES FOR IMPROVEMENTS:

opportunities limited due to lack of access

## PHOTOS

# Pictures to Link

Link Pic

PIC_ID	PHOTO_PATH	CAPTION	TAX_ID
155	<a href="#">TaxID-058.05-01-25 Picture 1</a>		058.05-01-25
156	<a href="#">TaxID-058.05-01-25 Picture 2</a>		058.05-01-25
157	<a href="#">TaxID-058.05-01-25 Picture 3</a>		058.05-01-25
158	<a href="#">TaxID-058.05-01-25 Picture 4</a>		058.05-01-25
159	<a href="#">TaxID-058.05-01-25 Picture 5</a>		058.05-01-25
160	<a href="#">TaxID-058.05-01-25 Picture 6</a>		058.05-01-25
161	<a href="#">TaxID-058.05-01-25 Picture 7</a>		058.05-01-25
162	<a href="#">TaxID-058.05-01-25 Picture 8</a>		058.05-01-25

# Oswego County Waterfront Access Study - Site Profile

TAX ID:	058.05-01-24
PROJECT MAP ID#:	065
MUNICIPALITY:	(T)Richland
OWNER NAME:	New York State
STREET NUMBER:	
STREET NAME:	Selkirk Pt
LAND USE:	Res vac land
LAND ACCESS:	
WATER ACCESS:	Lake Ontario
VEGETATIVE COVER:	brush
FIELD %:	
BRUSH %:	30%
WOODED %:	20%
LAWN/MANICURED %:	
IMPROVED %:	
EXISTING USE:	working facility
BANK CONDITION:	> 6' to water
BANK SLOPE:	30-50%

PAGE 1

## SITE AMENITIES

- |  |   |
|--|---|
| <input type="checkbox"/> PARKING                                   | <input type="checkbox"/> BEACH - FORMAL                                 |
| <input type="checkbox"/> BOAT LAUNCH - CAR TOP                     | <input checked="" type="checkbox"/> BEACH INFORMAL                      |
| <input type="checkbox"/> BOAT LAUNCH - RAMP                        | <input type="checkbox"/> ACCESS CONTROL                                 |
| <input type="checkbox"/> TRAIL SYSTEM                              | <input type="checkbox"/> DOCK TIE-UP                                    |
| <input type="checkbox"/> PICNIC AREA/BENCHES                       | <input type="checkbox"/> PIER   |
| <input type="checkbox"/> PLAY EQUIPMENT                            | <input type="checkbox"/> FISHING ACCESS - FORMAL                        |
| <input type="checkbox"/> CAMPING                                   | <input type="checkbox"/> FISHING ACCESS - INFORMAL                      |
| <input type="checkbox"/> BATHROOM                                  | <input type="checkbox"/> HISTORIC FEATURE                               |
| <input type="checkbox"/> EXISTING BUILDINGS # <input type="text"/> | DESCRIPTION   |
| <input type="checkbox"/> Landscaping                               | <div style="border: 1px solid black; height: 60px; width: 100%;"></div> |

## EXISTING UTILITIES

- |                                      |   |
|--------------------------------------|---|
| <input type="checkbox"/> OH ELECTRIC | <input type="checkbox"/> SANITARY SEWER |
| <input type="checkbox"/> OH CABLE    | <input type="checkbox"/> WATER          |
| <input type="checkbox"/> OH TELECOM  | <input type="checkbox"/> GAS            |

OPPORTUNITY RATING:

# Oswego County Waterfront Access Study - Site Profile

TAX ID: 058.05-01-24 PAGE 2

## GENERAL COMMENTS:

Port Ontario Breakwall no road access

## OPPORTUNITIES FOR IMPROVEMENTS:

opportunities limited due to lack of access

## PHOTOS

# Pictures to Link

Link Pic

PIC_ID	PHOTO_PATH	CAPTION	TAX_ID
147	<a href="#">TaxID-058.05-01-24 Picture 1</a>		058.05-01-24
148	<a href="#">TaxID-058.05-01-24 Picture 2</a>		058.05-01-24
149	<a href="#">TaxID-058.05-01-24 Picture 3</a>		058.05-01-24
150	<a href="#">TaxID-058.05-01-24 Picture 4</a>		058.05-01-24
151	<a href="#">TaxID-058.05-01-24 Picture 5</a>		058.05-01-24
152	<a href="#">TaxID-058.05-01-24 Picture 6</a>		058.05-01-24
153	<a href="#">TaxID-058.05-01-24 Picture 7</a>		058.05-01-24
154	<a href="#">TaxID-058.05-01-24 Picture 8</a>		058.05-01-24

# Oswego County Waterfront Access Study - Site Profile

PAGE 1

TAX ID:	017.00-01-01.01
PROJECT MAP ID#:	066
MUNICIPALITY:	(T)Sandy Creek
OWNER NAME:	New York State DEC
STREET NUMBER:	
STREET NAME:	North Pond Shr
LAND USE:	Underwater
LAND ACCESS:	
WATER ACCESS:	Lake Ontario
VEGETATIVE COVER:	brush
FIELD %:	
BRUSH %:	40%
WOODED %:	60%
LAWN/MANICURED %:	
IMPROVED %:	
EXISTING USE:	recreation
BANK CONDITION:	1-3' to water
BANK SLOPE:	0-5%

## SITE AMENITIES

- |  |   |
|--|---|
| <input type="checkbox"/> PARKING                                   | <input type="checkbox"/> BEACH - FORMAL                                 |
| <input type="checkbox"/> BOAT LAUNCH - CAR TOP                     | <input type="checkbox"/> BEACH INFORMAL                                 |
| <input type="checkbox"/> BOAT LAUNCH - RAMP                        | <input type="checkbox"/> ACCESS CONTROL                                 |
| <input type="checkbox"/> TRAIL SYSTEM                              | <input type="checkbox"/> DOCK TIE-UP                                    |
| <input type="checkbox"/> PICNIC AREA/BENCHES                       | <input type="checkbox"/> PIER   |
| <input type="checkbox"/> PLAY EQUIPMENT                            | <input type="checkbox"/> FISHING ACCESS - FORMAL                        |
| <input type="checkbox"/> CAMPING                                   | <input type="checkbox"/> FISHING ACCESS - INFORMAL                      |
| <input type="checkbox"/> BATHROOM                                  | <input type="checkbox"/> HISTORIC FEATURE                               |
| <input type="checkbox"/> EXISTING BUILDINGS # <input type="text"/> | DESCRIPTION   |
| <input type="checkbox"/> Landscaping                               | <div style="border: 1px solid black; height: 50px; width: 100%;"></div> |

## EXISTING UTILITIES

- |                                      |   |
|--------------------------------------|---|
| <input type="checkbox"/> OH ELECTRIC | <input type="checkbox"/> SANITARY SEWER |
| <input type="checkbox"/> OH CABLE    | <input type="checkbox"/> WATER          |
| <input type="checkbox"/> OH TELECOM  | <input type="checkbox"/> GAS            |

OPPORTUNITY RATING: Medium

# Oswego County Waterfront Access Study - Site Profile

TAX ID: 017.00-01-01.01 PAGE 2

## GENERAL COMMENTS:

Inlet to Sandy Pond

## OPPORTUNITIES FOR IMPROVEMENTS:

signage, interpretive information, waterway improvements, dredging required, boardwalk, birdwatching facilities

## PHOTOS

# Pictures to Link

Link Pic

PIC_ID	PHOTO_PATH	CAPTION	TAX_ID
45	<a href="#">TaxID-017.00-01-01.01 Picture 1</a>		017.00-01-01.0
46	<a href="#">TaxID-017.00-01-01.01 Picture 2</a>		017.00-01-01.0
47	<a href="#">TaxID-017.00-01-01.01 Picture 3</a>		017.00-01-01.0
48	<a href="#">TaxID-017.00-01-01.01 Picture 4</a>		017.00-01-01.0
49	<a href="#">TaxID-017.00-01-01.01 Picture 5</a>		017.00-01-01.0
50	<a href="#">TaxID-017.00-01-01.01 Picture 6</a>		017.00-01-01.0
51	<a href="#">TaxID-017.00-01-01.01 Picture 1</a>		017.00-01-01.0
52	<a href="#">TaxID-017.00-01-01.01 Picture 2</a>		017.00-01-01.0
53	<a href="#">TaxID-017.00-01-01.01 Picture 3</a>		017.00-01-01.0
54	<a href="#">TaxID-017.00-01-01.01 Picture 4</a>		017.00-01-01.0
55	<a href="#">TaxID-017.00-01-01.01 Picture 5</a>		017.00-01-01.0
56	<a href="#">TaxID-017.00-01-01.01 Picture 6</a>		017.00-01-01.0
57	<a href="#">TaxID-017.00-01-01.01 Picture 1</a>		017.00-01-01.0
58	<a href="#">TaxID-017.00-01-01.01 Picture 2</a>		017.00-01-01.0
59	<a href="#">TaxID-017.00-01-01.01 Picture 3</a>		017.00-01-01.0
60	<a href="#">TaxID-017.00-01-01.01 Picture 4</a>		017.00-01-01.0
61	<a href="#">TaxID-017.00-01-01.01 Picture 5</a>		017.00-01-01.0
62	<a href="#">TaxID-017.00-01-01.01 Picture 6</a>		017.00-01-01.0
63	<a href="#">TaxID-017.00-01-01.01 Picture 7</a>		017.00-01-01.0
64	<a href="#">TaxID-017.00-01-01.01 Picture 8</a>		017.00-01-01.0
65	<a href="#">TaxID-017.00-01-01.01 Picture 9</a>		017.00-01-01.0
66	<a href="#">TaxID-017.00-01-01.01 Picture 10</a>		017.00-01-01.0
67	<a href="#">TaxID-017.00-01-01.01 Picture 11</a>		017.00-01-01.0
68	<a href="#">TaxID-017.00-01-01.01 Picture 12</a>		017.00-01-01.0
69	<a href="#">TaxID-017.00-01-01.01 Picture 13</a>		017.00-01-01.0



# Oswego County Waterfront Access Study - Site Profile

PAGE 1

TAX ID:	017.00-02-01
PROJECT MAP ID#:	067
MUNICIPALITY:	(T)Sandy Creek
OWNER NAME:	New York State DEC
STREET NUMBER:	
STREET NAME:	North Pond Shr
LAND USE:	State park
LAND ACCESS:	
WATER ACCESS:	Lake Ontario
VEGETATIVE COVER:	wooded
FIELD %:	
BRUSH %:	60%
WOODED %:	30%
LAWN/MANICURED %:	
IMPROVED %:	10%
EXISTING USE:	recreation
BANK CONDITION:	1-3' to water
BANK SLOPE:	5-15%

## SITE AMENITIES

- |  |   |
|--|---|
| <input type="checkbox"/> PARKING                                   | <input type="checkbox"/> BEACH - FORMAL                                 |
| <input type="checkbox"/> BOAT LAUNCH - CAR TOP                     | <input checked="" type="checkbox"/> BEACH INFORMAL                      |
| <input type="checkbox"/> BOAT LAUNCH - RAMP                        | <input type="checkbox"/> ACCESS CONTROL                                 |
| <input type="checkbox"/> TRAIL SYSTEM                              | <input type="checkbox"/> DOCK TIE-UP                                    |
| <input type="checkbox"/> PICNIC AREA/BENCHES                       | <input type="checkbox"/> PIER   |
| <input type="checkbox"/> PLAY EQUIPMENT                            | <input type="checkbox"/> FISHING ACCESS - FORMAL                        |
| <input type="checkbox"/> CAMPING                                   | <input type="checkbox"/> FISHING ACCESS - INFORMAL                      |
| <input type="checkbox"/> BATHROOM                                  | <input type="checkbox"/> HISTORIC FEATURE                               |
| <input type="checkbox"/> EXISTING BUILDINGS # <input type="text"/> | DESCRIPTION   |
| <input type="checkbox"/> Landscaping                               | <div style="border: 1px solid black; height: 60px; width: 100%;"></div> |

## EXISTING UTILITIES

- |                                      |   |
|--------------------------------------|---|
| <input type="checkbox"/> OH ELECTRIC | <input type="checkbox"/> SANITARY SEWER |
| <input type="checkbox"/> OH CABLE    | <input type="checkbox"/> WATER          |
| <input type="checkbox"/> OH TELECOM  | <input type="checkbox"/> GAS            |

OPPORTUNITY RATING: Medium

# Oswego County Waterfront Access Study - Site Profile

TAX ID: 017.00-02-01 PAGE 2

## GENERAL COMMENTS:

Boaters beach south of inlet to Sandy Pond. Boardwalk from sandy pond to lake ontario side of beach

## OPPORTUNITIES FOR IMPROVEMENTS:

signage, interpretive information, waterway improvements, boardwalk, birdwatching facilities

## PHOTOS

# Pictures to Link

Link Pic

PIC_ID	PHOTO_PATH	CAPTION	TAX_ID
70	<a href="#">TaxID-017.00-02-01 Picture 1</a>		017.00-02-01
71	<a href="#">TaxID-017.00-02-01 Picture 2</a>		017.00-02-01
72	<a href="#">TaxID-017.00-02-01 Picture 3</a>		017.00-02-01
73	<a href="#">TaxID-017.00-02-01 Picture 4</a>		017.00-02-01
74	<a href="#">TaxID-017.00-02-01 Picture 5</a>		017.00-02-01
75	<a href="#">TaxID-017.00-02-01 Picture 6</a>		017.00-02-01
76	<a href="#">TaxID-017.00-02-01 Picture 7</a>		017.00-02-01
77	<a href="#">TaxID-017.00-02-01 Picture 8</a>		017.00-02-01
78	<a href="#">TaxID-017.00-02-01 Picture 9</a>		017.00-02-01
79	<a href="#">TaxID-017.00-02-01 Picture 10</a>		017.00-02-01
80	<a href="#">TaxID-017.00-02-01 Picture 11</a>		017.00-02-01
81	<a href="#">TaxID-017.00-02-01 Picture 12</a>		017.00-02-01
82	<a href="#">TaxID-017.00-02-01 Picture 13</a>		017.00-02-01

# Oswego County Waterfront Access Study - Site Profile

PAGE 1

TAX ID:	027.13-01-01
PROJECT MAP ID#:	068
MUNICIPALITY:	(T)Sandy Creek
OWNER NAME:	New York State (Sandy Isl
STREET NUMBER:	
STREET NAME:	Smith Tract
LAND USE:	County park
LAND ACCESS:	town road
WATER ACCESS:	Lake Ontario
VEGETATIVE COVER:	improved
FIELD %:	
BRUSH %:	30%
WOODED %:	20%
LAWN/MANICURED %:	40%
IMPROVED %:	80%
EXISTING USE:	recreation
BANK CONDITION:	1-3' to water
BANK SLOPE:	5-15%

## SITE AMENITIES

- |  |  |
|--|--|
| <input checked="" type="checkbox"/> PARKING                | <input checked="" type="checkbox"/> BEACH - FORMAL         |
| <input type="checkbox"/> BOAT LAUNCH - CAR TOP             | <input type="checkbox"/> BEACH INFORMAL                    |
| <input type="checkbox"/> BOAT LAUNCH - RAMP                | <input checked="" type="checkbox"/> ACCESS CONTROL         |
| <input type="checkbox"/> TRAIL SYSTEM                      | <input type="checkbox"/> DOCK TIE-UP                       |
| <input checked="" type="checkbox"/> PICNIC AREA/BENCHES    | <input type="checkbox"/> PIER                              |
| <input type="checkbox"/> PLAY EQUIPMENT                    | <input type="checkbox"/> FISHING ACCESS - FORMAL           |
| <input type="checkbox"/> CAMPING                           | <input type="checkbox"/> FISHING ACCESS - INFORMAL         |
| <input checked="" type="checkbox"/> BATHROOM               | <input type="checkbox"/> HISTORIC FEATURE                  |
| <input checked="" type="checkbox"/> EXISTING BUILDINGS # 4 | DESCRIPTION  |
| <input checked="" type="checkbox"/> Landscaping            | restroom facilities,<br>maint facilities,<br>entrance shed |

## EXISTING UTILITIES

- |   |   |
|---|---|
| <input checked="" type="checkbox"/> OH ELECTRIC | <input type="checkbox"/> SANITARY SEWER   |
| <input type="checkbox"/> OH CABLE               | <input checked="" type="checkbox"/> WATER |
| <input checked="" type="checkbox"/> OH TELECOM  | <input type="checkbox"/> GAS              |

OPPORTUNITY RATING: Medium

# Oswego County Waterfront Access Study - Site Profile

TAX ID: 027.13-01-01 PAGE 2

## GENERAL COMMENTS:

Sandy Island State Park, currently improved with good public access, well water

## OPPORTUNITIES FOR IMPROVEMENTS:

boat launch - car top, handicap boat launch, fishing access formal

## PHOTOS

# Pictures to Link

Link Pic

PIC_ID	PHOTO_PATH	CAPTION	TAX_ID
83	<a href="#">TaxID-027.13-01-01 Picture 1</a>		027.13-01-01
84	<a href="#">TaxID-027.13-01-01 Picture 2</a>		027.13-01-01
85	<a href="#">TaxID-027.13-01-01 Picture 3</a>		027.13-01-01
86	<a href="#">TaxID-027.13-01-01 Picture 4</a>		027.13-01-01
87	<a href="#">TaxID-027.13-01-01 Picture 5</a>		027.13-01-01
88	<a href="#">TaxID-027.13-01-01 Picture 6</a>		027.13-01-01
89	<a href="#">TaxID-027.13-01-01 Picture 7</a>		027.13-01-01
90	<a href="#">TaxID-027.13-01-01 Picture 8</a>		027.13-01-01
91	<a href="#">TaxID-027.13-01-01 Picture 9</a>		027.13-01-01
92	<a href="#">TaxID-027.13-01-01 Picture 10</a>		027.13-01-01
93	<a href="#">TaxID-027.13-01-01 Picture 11</a>		027.13-01-01
94	<a href="#">TaxID-027.13-01-01 Picture 12</a>		027.13-01-01
95	<a href="#">TaxID-027.13-01-01 Picture 13</a>		027.13-01-01
96	<a href="#">TaxID-027.13-01-01 Picture 14</a>		027.13-01-01
97	<a href="#">TaxID-027.13-01-01 Picture 15</a>		027.13-01-01

# Oswego County Waterfront Access Study - Site Profile

PAGE 1

TAX ID:	017.00-01-01
PROJECT MAP ID#:	069
MUNICIPALITY:	(T)Sandy Creek
OWNER NAME:	New York State DEC
STREET NUMBER:	
STREET NAME:	W Shore Dr
LAND USE:	Rural vac>10
LAND ACCESS:	
WATER ACCESS:	Lake Ontario
VEGETATIVE COVER:	wooded
FIELD %:	
BRUSH %:	40%
WOODED %:	40%
LAWN/MANICURED %:	
IMPROVED %:	
EXISTING USE:	vacant
BANK CONDITION:	1-3' to water
BANK SLOPE:	5-15%

## SITE AMENITIES

- |  |   |
|--|---|
| <input type="checkbox"/> PARKING                                   | <input type="checkbox"/> BEACH - FORMAL                                 |
| <input type="checkbox"/> BOAT LAUNCH - CAR TOP                     | <input type="checkbox"/> BEACH INFORMAL                                 |
| <input type="checkbox"/> BOAT LAUNCH - RAMP                        | <input type="checkbox"/> ACCESS CONTROL                                 |
| <input type="checkbox"/> TRAIL SYSTEM                              | <input type="checkbox"/> DOCK TIE-UP                                    |
| <input type="checkbox"/> PICNIC AREA/BENCHES                       | <input type="checkbox"/> PIER   |
| <input type="checkbox"/> PLAY EQUIPMENT                            | <input type="checkbox"/> FISHING ACCESS - FORMAL                        |
| <input type="checkbox"/> CAMPING                                   | <input type="checkbox"/> FISHING ACCESS - INFORMAL                      |
| <input type="checkbox"/> BATHROOM                                  | <input type="checkbox"/> HISTORIC FEATURE                               |
| <input type="checkbox"/> EXISTING BUILDINGS # <input type="text"/> | DESCRIPTION   |
| <input type="checkbox"/> Landscaping                               | <div style="border: 1px solid black; height: 50px; width: 100%;"></div> |

## EXISTING UTILITIES

- |                                      |   |
|--------------------------------------|---|
| <input type="checkbox"/> OH ELECTRIC | <input type="checkbox"/> SANITARY SEWER |
| <input type="checkbox"/> OH CABLE    | <input type="checkbox"/> WATER          |
| <input type="checkbox"/> OH TELECOM  | <input type="checkbox"/> GAS            |

OPPORTUNITY RATING:

Medium

TAX ID:  PAGE 2

**GENERAL COMMENTS:**

Boaters beach south of inlet to Sandy Pond

**OPPORTUNITIES FOR IMPROVEMENTS:**

signage, interpretive information, waterway improvements, boardwalk, birdwatching facilities

**PHOTOS**

# Pictures to Link

**Link Pic**

# Oswego County Waterfront Access Study - Site Profile

PAGE 1

TAX ID:	007.00-01-19
PROJECT MAP ID#:	070
MUNICIPALITY:	(T)Sandy Creek
OWNER NAME:	New York State DEC
STREET NUMBER:	
STREET NAME:	Renshaw Bay Rd
LAND USE:	Res vac land
LAND ACCESS:	
WATER ACCESS:	Lake Ontario
VEGETATIVE COVER:	wooded
FIELD %:	
BRUSH %:	60%
WOODED %:	30%
LAWN/MANICURED %:	
IMPROVED %:	
EXISTING USE:	recreation
BANK CONDITION:	1-3' to water
BANK SLOPE:	0-5%

## SITE AMENITIES

- |  |   |
|--|---|
| <input type="checkbox"/> PARKING                                   | <input type="checkbox"/> BEACH - FORMAL                                 |
| <input type="checkbox"/> BOAT LAUNCH - CAR TOP                     | <input checked="" type="checkbox"/> BEACH INFORMAL                      |
| <input type="checkbox"/> BOAT LAUNCH - RAMP                        | <input type="checkbox"/> ACCESS CONTROL                                 |
| <input type="checkbox"/> TRAIL SYSTEM                              | <input type="checkbox"/> DOCK TIE-UP                                    |
| <input type="checkbox"/> PICNIC AREA/BENCHES                       | <input type="checkbox"/> PIER   |
| <input type="checkbox"/> PLAY EQUIPMENT                            | <input type="checkbox"/> FISHING ACCESS - FORMAL                        |
| <input type="checkbox"/> CAMPING                                   | <input type="checkbox"/> FISHING ACCESS - INFORMAL                      |
| <input type="checkbox"/> BATHROOM                                  | <input type="checkbox"/> HISTORIC FEATURE                               |
| <input type="checkbox"/> EXISTING BUILDINGS # <input type="text"/> | DESCRIPTION   |
| <input type="checkbox"/> Landscaping                               | <div style="border: 1px solid black; height: 60px; width: 100%;"></div> |

## EXISTING UTILITIES

- |                                      |   |
|--------------------------------------|---|
| <input type="checkbox"/> OH ELECTRIC | <input type="checkbox"/> SANITARY SEWER |
| <input type="checkbox"/> OH CABLE    | <input type="checkbox"/> WATER          |
| <input type="checkbox"/> OH TELECOM  | <input type="checkbox"/> GAS            |

OPPORTUNITY RATING: Medium

# Oswego County Waterfront Access Study - Site Profile

TAX ID: 007.00-01-19 PAGE 2

## GENERAL COMMENTS:

Boaters beach North of Inlet to Sandy Pond, only accessible by boat

## OPPORTUNITIES FOR IMPROVEMENTS:

signage, interpretive information, waterway improvements, boardwalk, birdwatching facilities

## PHOTOS

# Pictures to Link

Link Pic

PIC_ID	PHOTO_PATH	CAPTION	TAX_ID
22	<a href="#">TaxID-007.00-01-19 Picture 1</a>		007.00-01-19
23	<a href="#">TaxID-007.00-01-19 Picture 1</a>		007.00-01-19
24	<a href="#">TaxID-007.00-01-19 Picture 2</a>		007.00-01-19
25	<a href="#">TaxID-007.00-01-19 Picture 3</a>		007.00-01-19
26	<a href="#">TaxID-007.00-01-19 Picture 4</a>		007.00-01-19
27	<a href="#">TaxID-007.00-01-19 Picture 5</a>		007.00-01-19
28	<a href="#">TaxID-007.00-01-19 Picture 6</a>		007.00-01-19
29	<a href="#">TaxID-007.00-01-19 Picture 7</a>		007.00-01-19
30	<a href="#">TaxID-007.00-01-19 Picture 8</a>		007.00-01-19
31	<a href="#">TaxID-007.00-01-19 Picture 9</a>		007.00-01-19
32	<a href="#">TaxID-007.00-01-19 Picture 10</a>		007.00-01-19



# Oswego County Waterfront Access Study - Site Profile

PAGE 1

TAX ID:	027.14-01-01.2
PROJECT MAP ID#:	071
MUNICIPALITY:	(T)Sandy Creek
OWNER NAME:	New York State DEC
STREET NUMBER:	
STREET NAME:	North Pond Shr
LAND USE:	Underwater
LAND ACCESS:	town road
WATER ACCESS:	Lake Ontario
VEGETATIVE COVER:	brush
FIELD %:	
BRUSH %:	40%
WOODED %:	40%
LAWN/MANICURED %:	
IMPROVED %:	
EXISTING USE:	recreation
BANK CONDITION:	1-3' to water
BANK SLOPE:	5-15%

## SITE AMENITIES

- |  |  |
|--|--|
| <input type="checkbox"/> PARKING                                   | <input type="checkbox"/> BEACH - FORMAL            |
| <input type="checkbox"/> BOAT LAUNCH - CAR TOP                     | <input type="checkbox"/> BEACH INFORMAL            |
| <input type="checkbox"/> BOAT LAUNCH - RAMP                        | <input type="checkbox"/> ACCESS CONTROL            |
| <input type="checkbox"/> TRAIL SYSTEM                              | <input type="checkbox"/> DOCK TIE-UP               |
| <input type="checkbox"/> PICNIC AREA/BENCHES                       | <input type="checkbox"/> PIER                      |
| <input type="checkbox"/> PLAY EQUIPMENT                            | <input type="checkbox"/> FISHING ACCESS - FORMAL   |
| <input type="checkbox"/> CAMPING                                   | <input type="checkbox"/> FISHING ACCESS - INFORMAL |
| <input type="checkbox"/> BATHROOM                                  | <input type="checkbox"/> HISTORIC FEATURE          |
| <input type="checkbox"/> EXISTING BUILDINGS # <input type="text"/> | DESCRIPTION <div></div>                            |
| <input type="checkbox"/> Landscaping                               |  |

## EXISTING UTILITIES

- |                                      |   |
|--------------------------------------|---|
| <input type="checkbox"/> OH ELECTRIC | <input type="checkbox"/> SANITARY SEWER |
| <input type="checkbox"/> OH CABLE    | <input type="checkbox"/> WATER          |
| <input type="checkbox"/> OH TELECOM  | <input type="checkbox"/> GAS            |

OPPORTUNITY RATING:

# Oswego County Waterfront Access Study - Site Profile

TAX ID: 027.14-01-01.2 PAGE 2

## GENERAL COMMENTS:

north of state park facility beach, on sandy pond board walk to privately owned parcels and wetlands

## OPPORTUNITIES FOR IMPROVEMENTS:

fishing access formal, signage, interpretive information, boardwalk to wetlands, birdwatching facilities, boat launch - ramp, boat launch - car top, handicap boat launch, dock tie up, waterway improvements

## PHOTOS

# Pictures to Link

Link Pic

PIC_ID	PHOTO_PATH	CAPTION	TAX_ID
98	<a href="#">TaxID-027.14-01-01.2 Picture 1</a>		027.14-01-01.2
99	<a href="#">TaxID-027.14-01-01.2 Picture 2</a>		027.14-01-01.2
100	<a href="#">TaxID-027.14-01-01.2 Picture 3</a>		027.14-01-01.2
101	<a href="#">TaxID-027.14-01-01.2 Picture 4</a>		027.14-01-01.2
102	<a href="#">TaxID-027.14-01-01.2 Picture 1</a>		027.14-01-01.2
103	<a href="#">TaxID-027.14-01-01.2 Picture 2</a>		027.14-01-01.2
104	<a href="#">TaxID-027.14-01-01.2 Picture 3</a>		027.14-01-01.2
105	<a href="#">TaxID-027.14-01-01.2 Picture 4</a>		027.14-01-01.2
106	<a href="#">TaxID-027.14-01-01.2 Picture 5</a>		027.14-01-01.2

# Oswego County Waterfront Access Study - Site Profile

PAGE 1

TAX ID:	017.00-01-03
PROJECT MAP ID#:	072
MUNICIPALITY:	(T)Sandy Creek
OWNER NAME:	New York State DEC
STREET NUMBER:	
STREET NAME:	North Pond Shr
LAND USE:	Underwtr Ind
LAND ACCESS:	
WATER ACCESS:	Lake Ontario
VEGETATIVE COVER:	wooded
FIELD %:	
BRUSH %:	40%
WOODED %:	40%
LAWN/MANICURED %:	
IMPROVED %:	
EXISTING USE:	vacant
BANK CONDITION:	1-3' to water
BANK SLOPE:	5-15%

## SITE AMENITIES

- |  |   |
|--|---|
| <input type="checkbox"/> PARKING                                   | <input type="checkbox"/> BEACH - FORMAL                                 |
| <input type="checkbox"/> BOAT LAUNCH - CAR TOP                     | <input type="checkbox"/> BEACH INFORMAL                                 |
| <input type="checkbox"/> BOAT LAUNCH - RAMP                        | <input type="checkbox"/> ACCESS CONTROL                                 |
| <input type="checkbox"/> TRAIL SYSTEM                              | <input type="checkbox"/> DOCK TIE-UP                                    |
| <input type="checkbox"/> PICNIC AREA/BENCHES                       | <input type="checkbox"/> PIER   |
| <input type="checkbox"/> PLAY EQUIPMENT                            | <input type="checkbox"/> FISHING ACCESS - FORMAL                        |
| <input type="checkbox"/> CAMPING                                   | <input type="checkbox"/> FISHING ACCESS - INFORMAL                      |
| <input type="checkbox"/> BATHROOM                                  | <input type="checkbox"/> HISTORIC FEATURE                               |
| <input type="checkbox"/> EXISTING BUILDINGS # <input type="text"/> | DESCRIPTION   |
| <input type="checkbox"/> Landscaping                               | <div style="border: 1px solid black; height: 60px; width: 100%;"></div> |

## EXISTING UTILITIES

- |                                      |   |
|--------------------------------------|---|
| <input type="checkbox"/> OH ELECTRIC | <input type="checkbox"/> SANITARY SEWER |
| <input type="checkbox"/> OH CABLE    | <input type="checkbox"/> WATER          |
| <input type="checkbox"/> OH TELECOM  | <input type="checkbox"/> GAS            |

OPPORTUNITY RATING: Medium

TAX ID:  PAGE 2

**GENERAL COMMENTS:**

Boaters beach south of inlet to Sandy Pond

**OPPORTUNITIES FOR IMPROVEMENTS:**

signage, interpretive information, waterway improvements, boardwalk, birdwatching facilities

**PHOTOS**

# Pictures to Link

**Link Pic**

# Oswego County Waterfront Access Study - Site Profile

TAX ID:	303.20-13-03
PROJECT MAP ID#:	073
MUNICIPALITY:	(V) Phoenix
OWNER NAME:	Village Of Phoenix
STREET NUMBER:	
STREET NAME:	Island
LAND USE:	Picnic site
LAND ACCESS:	village street
WATER ACCESS:	Oswego River
VEGETATIVE COVER:	lawn/manicured
FIELD %:	
BRUSH %:	
WOODED %:	
LAWN/MANICURED %:	60%
IMPROVED %:	60%
EXISTING USE:	recreation
BANK CONDITION:	3-6' to water
BANK SLOPE:	15-30%

PAGE 1

## SITE AMENITIES

- |  |   |
|--|---|
| <input checked="" type="checkbox"/> PARKING                        | <input type="checkbox"/> BEACH - FORMAL                                 |
| <input type="checkbox"/> BOAT LAUNCH - CAR TOP                     | <input type="checkbox"/> BEACH INFORMAL                                 |
| <input checked="" type="checkbox"/> BOAT LAUNCH - RAMP             | <input type="checkbox"/> ACCESS CONTROL                                 |
| <input type="checkbox"/> TRAIL SYSTEM                              | <input type="checkbox"/> DOCK TIE-UP                                    |
| <input type="checkbox"/> PICNIC AREA/BENCHES                       | <input type="checkbox"/> PIER   |
| <input type="checkbox"/> PLAY EQUIPMENT                            | <input type="checkbox"/> FISHING ACCESS - FORMAL                        |
| <input type="checkbox"/> CAMPING                                   | <input checked="" type="checkbox"/> FISHING ACCESS - INFORMAL           |
| <input type="checkbox"/> BATHROOM                                  | <input type="checkbox"/> HISTORIC FEATURE                               |
| <input type="checkbox"/> EXISTING BUILDINGS # <input type="text"/> | DESCRIPTION   |
| <input type="checkbox"/> Landscaping                               | <div style="border: 1px solid black; height: 60px; width: 100%;"></div> |

## EXISTING UTILITIES

- |   |   |
|---|---|
| <input checked="" type="checkbox"/> OH ELECTRIC | <input type="checkbox"/> SANITARY SEWER |
| <input type="checkbox"/> OH CABLE               | <input type="checkbox"/> WATER          |
| <input type="checkbox"/> OH TELECOM             | <input type="checkbox"/> GAS            |

OPPORTUNITY RATING:

# Oswego County Waterfront Access Study - Site Profile

TAX ID: 303.20-13-03 PAGE 2

## GENERAL COMMENTS:

## OPPORTUNITIES FOR IMPROVEMENTS:

formalize parking, picnic area / benches, bathrooms, fishing access, interpretive information, pavilion, gazebo, dock tie up, pump out station, boat utility hookup, boater bathroom facilities

## PHOTOS

# Pictures to Link  

**Link Pic**

PIC_ID	PHOTO_PATH	CAPTION	TAX_ID
724	<a href="#">TaxID-303.20-13-03 Picture 1</a>		303.20-13-03
725	<a href="#">TaxID-303.20-13-03 Picture 2</a>		303.20-13-03
726	<a href="#">TaxID-303.20-13-03 Picture 3</a>		303.20-13-03
727	<a href="#">TaxID-303.20-13-03 Picture 4</a>		303.20-13-03
728	<a href="#">TaxID-303.20-13-03 Picture 5</a>		303.20-13-03
729	<a href="#">TaxID-303.20-13-03 Picture 6</a>		303.20-13-03

# Oswego County Waterfront Access Study - Site Profile

TAX ID:	303.20-13-01
PROJECT MAP ID#:	074
MUNICIPALITY:	(V) Phoenix
OWNER NAME:	New York State DOT
STREET NUMBER:	
STREET NAME:	River & Is
LAND USE:	Forest s532b
LAND ACCESS:	town road
WATER ACCESS:	Oswego River
VEGETATIVE COVER:	lawn/manicured
FIELD %:	
BRUSH %:	
WOODED %:	
LAWN/MANICURED %:	80%
IMPROVED %:	80%
EXISTING USE:	recreation
BANK CONDITION:	3-6' to water
BANK SLOPE:	30-50%

PAGE 1

## SITE AMENITIES

- |   |   |
|---|---|
| <input checked="" type="checkbox"/> PARKING   | <input type="checkbox"/> BEACH - FORMAL                                 |
| <input type="checkbox"/> BOAT LAUNCH - CAR TOP  | <input type="checkbox"/> BEACH INFORMAL                                 |
| <input type="checkbox"/> BOAT LAUNCH - RAMP   | <input type="checkbox"/> ACCESS CONTROL                                 |
| <input checked="" type="checkbox"/> TRAIL SYSTEM  | <input checked="" type="checkbox"/> DOCK TIE-UP                         |
| <input checked="" type="checkbox"/> PICNIC AREA/BENCHES                                 | <input checked="" type="checkbox"/> PIER                                |
| <input type="checkbox"/> PLAY EQUIPMENT   | <input type="checkbox"/> FISHING ACCESS - FORMAL                        |
| <input type="checkbox"/> CAMPING  | <input checked="" type="checkbox"/> FISHING ACCESS - INFORMAL           |
| <input type="checkbox"/> BATHROOM   | <input type="checkbox"/> HISTORIC FEATURE                               |
| <input checked="" type="checkbox"/> EXISTING BUILDINGS # <input type="text" value="2"/> | DESCRIPTION   |
| <input type="checkbox"/> Landscaping  | <div style="border: 1px solid black; height: 60px; width: 100%;"></div> |

## EXISTING UTILITIES

- |   |   |
|---|---|
| <input checked="" type="checkbox"/> OH ELECTRIC | <input type="checkbox"/> SANITARY SEWER |
| <input type="checkbox"/> OH CABLE               | <input type="checkbox"/> WATER          |
| <input type="checkbox"/> OH TELECOM             | <input type="checkbox"/> GAS            |

OPPORTUNITY RATING:

# Oswego County Waterfront Access Study - Site Profile

TAX ID: 303.20-13-01 PAGE 2

## GENERAL COMMENTS:

lock and park facility

## OPPORTUNITIES FOR IMPROVEMENTS:

currently improved with good public access, additional opportunities limited due to conflict in use

## PHOTOS

# Pictures to Link 12

**Link Pic**

PIC_ID	PHOTO_PATH	CAPTION	TAX_ID
730	<a href="#">TaxID-303.20-13-01 Picture 1</a>		303.20-13-01
731	<a href="#">TaxID-303.20-13-01 Picture 2</a>		303.20-13-01
732	<a href="#">TaxID-303.20-13-01 Picture 3</a>		303.20-13-01
733	<a href="#">TaxID-303.20-13-01 Picture 4</a>		303.20-13-01
734	<a href="#">TaxID-303.20-13-01 Picture 5</a>		303.20-13-01
735	<a href="#">TaxID-303.20-13-01 Picture 6</a>		303.20-13-01
736	<a href="#">TaxID-303.20-13-01 Picture 7</a>		303.20-13-01
737	<a href="#">TaxID-303.20-13-01 Picture 8</a>		303.20-13-01
738	<a href="#">TaxID-303.20-13-01 Picture 9</a>		303.20-13-01
739	<a href="#">TaxID-303.20-13-01 Picture 10</a>		303.20-13-01
740	<a href="#">TaxID-303.20-13-01 Picture 11</a>		303.20-13-01
741	<a href="#">TaxID-303.20-13-01 Picture 12</a>		303.20-13-01



# Oswego County Waterfront Access Study - Site Profile

PAGE 1

TAX ID:	315.00-05-01
PROJECT MAP ID#:	075
MUNICIPALITY:	(T)Schroepel
OWNER NAME:	New York State
STREET NUMBER:	
STREET NAME:	Barge Canal System
LAND USE:	Rural vac>10
LAND ACCESS:	county highway
WATER ACCESS:	Oneida River
VEGETATIVE COVER:	brush
FIELD %:	
BRUSH %:	60%
WOODED %:	20%
LAWN/MANICURED %:	20%
IMPROVED %:	20%
EXISTING USE:	recreation
BANK CONDITION:	1-3' to water
BANK SLOPE:	30-50%

## SITE AMENITIES

- |  |  |
|--|--|
| <input type="checkbox"/> PARKING                                   | <input type="checkbox"/> BEACH - FORMAL            |
| <input type="checkbox"/> BOAT LAUNCH - CAR TOP                     | <input type="checkbox"/> BEACH INFORMAL            |
| <input type="checkbox"/> BOAT LAUNCH - RAMP                        | <input type="checkbox"/> ACCESS CONTROL            |
| <input type="checkbox"/> TRAIL SYSTEM                              | <input type="checkbox"/> DOCK TIE-UP               |
| <input type="checkbox"/> PICNIC AREA/BENCHES                       | <input type="checkbox"/> PIER                      |
| <input type="checkbox"/> PLAY EQUIPMENT                            | <input type="checkbox"/> FISHING ACCESS - FORMAL   |
| <input type="checkbox"/> CAMPING                                   | <input type="checkbox"/> FISHING ACCESS - INFORMAL |
| <input type="checkbox"/> BATHROOM                                  | <input type="checkbox"/> HISTORIC FEATURE          |
| <input type="checkbox"/> EXISTING BUILDINGS # <input type="text"/> | DESCRIPTION <input type="text"/>                   |
| <input type="checkbox"/> Landscaping                               |  |

## EXISTING UTILITIES

- |   |   |
|---|---|
| <input checked="" type="checkbox"/> OH ELECTRIC | <input type="checkbox"/> SANITARY SEWER |
| <input type="checkbox"/> OH CABLE               | <input type="checkbox"/> WATER          |
| <input checked="" type="checkbox"/> OH TELECOM  | <input type="checkbox"/> GAS            |

OPPORTUNITY RATING:

# Oswego County Waterfront Access Study - Site Profile

TAX ID: 315.00-05-01 PAGE 2

## GENERAL COMMENTS:

portions of this parcel are being used by adjacent property owners using this property as an extention of private property

## OPPORTUNITIES FOR IMPROVEMENTS:

parking, trail system, boat launch - car top, tent camping on island

## PHOTOS

# Pictures to Link  

**Link Pic**

PIC_ID	PHOTO_PATH	CAPTION	TAX_ID
808	<a href="#">TaxID-315.00-05-01 Picture 7</a>		315.00-05-01
802	<a href="#">TaxID-315.00-05-01 Picture 1</a>		315.00-05-01
803	<a href="#">TaxID-315.00-05-01 Picture 2</a>		315.00-05-01
804	<a href="#">TaxID-315.00-05-01 Picture 3</a>		315.00-05-01
805	<a href="#">TaxID-315.00-05-01 Picture 4</a>		315.00-05-01
806	<a href="#">TaxID-315.00-05-01 Picture 5</a>		315.00-05-01
807	<a href="#">TaxID-315.00-05-01 Picture 6</a>		315.00-05-01

# Oswego County Waterfront Access Study - Site Profile

TAX ID:	302.02-01-04
PROJECT MAP ID#:	076
MUNICIPALITY:	(T)Schroepfel
OWNER NAME:	New York State DOT
STREET NUMBER:	OFF
STREET NAME:	Co Rt 46
LAND USE:	Forest s532b
LAND ACCESS:	town road
WATER ACCESS:	Oswego River
VEGETATIVE COVER:	wooded
FIELD %:	
BRUSH %:	20%
WOODED %:	80%
LAWN/MANICURED %:	
IMPROVED %:	
EXISTING USE:	vacant
BANK CONDITION:	3-6' to water
BANK SLOPE:	50-100%

PAGE 1

## SITE AMENITIES

- |  |  |
|--|--|
| <input type="checkbox"/> PARKING                                   | <input type="checkbox"/> BEACH - FORMAL            |
| <input type="checkbox"/> BOAT LAUNCH - CAR TOP                     | <input type="checkbox"/> BEACH INFORMAL            |
| <input type="checkbox"/> BOAT LAUNCH - RAMP                        | <input type="checkbox"/> ACCESS CONTROL            |
| <input type="checkbox"/> TRAIL SYSTEM                              | <input type="checkbox"/> DOCK TIE-UP               |
| <input type="checkbox"/> PICNIC AREA/BENCHES                       | <input type="checkbox"/> PIER                      |
| <input type="checkbox"/> PLAY EQUIPMENT                            | <input type="checkbox"/> FISHING ACCESS - FORMAL   |
| <input type="checkbox"/> CAMPING                                   | <input type="checkbox"/> FISHING ACCESS - INFORMAL |
| <input type="checkbox"/> BATHROOM                                  | <input type="checkbox"/> HISTORIC FEATURE          |
| <input type="checkbox"/> EXISTING BUILDINGS # <input type="text"/> | DESCRIPTION <input type="text"/>                   |
| <input type="checkbox"/> Landscaping                               |  |

## EXISTING UTILITIES

- |                                      |   |
|--------------------------------------|---|
| <input type="checkbox"/> OH ELECTRIC | <input type="checkbox"/> SANITARY SEWER |
| <input type="checkbox"/> OH CABLE    | <input type="checkbox"/> WATER          |
| <input type="checkbox"/> OH TELECOM  | <input type="checkbox"/> GAS            |

OPPORTUNITY RATING:

# Oswego County Waterfront Access Study - Site Profile

TAX ID: 302.02-01-04 PAGE 2

## GENERAL COMMENTS:

adjacent property owners using this property as an extension of private property

## OPPORTUNITIES FOR IMPROVEMENTS:

parking, trail system, picnic area / benches, fishing access, signage, interpretive information, boat launch - car top, handicap boat launch

## PHOTOS

# Pictures to Link

Link Pic

PIC_ID	PHOTO_PATH	CAPTION	TAX_ID
704	<a href="#">TaxID-302.02-01-04 Picture 1</a>		302.02-01-04
705	<a href="#">TaxID-302.02-01-04 Picture 2</a>		302.02-01-04
706	<a href="#">TaxID-302.02-01-04 Picture 3</a>		302.02-01-04
707	<a href="#">TaxID-302.02-01-04 Picture 4</a>		302.02-01-04
713	<a href="#">TaxID-302.02-01-04 Picture 1</a>		302.02-01-04
714	<a href="#">TaxID-302.02-01-04 Picture 2</a>		302.02-01-04
715	<a href="#">TaxID-302.02-01-04 Picture 3</a>		302.02-01-04
716	<a href="#">TaxID-302.02-01-04 Picture 4</a>		302.02-01-04
717	<a href="#">TaxID-302.02-01-04 Picture 5</a>		302.02-01-04
718	<a href="#">TaxID-302.02-01-04 Picture 6</a>		302.02-01-04
719	<a href="#">TaxID-302.02-01-04 Picture 7</a>		302.02-01-04
720	<a href="#">TaxID-302.02-01-04 Picture 8</a>		302.02-01-04
721	<a href="#">TaxID-302.02-01-04 Picture 9</a>		302.02-01-04
722	<a href="#">TaxID-302.02-01-04 Picture 10</a>		302.02-01-04
723	<a href="#">TaxID-302.02-01-04 Picture 11</a>		302.02-01-04

# Oswego County Waterfront Access Study - Site Profile

TAX ID:	304.04-03-31
PROJECT MAP ID#:	077
MUNICIPALITY:	(T)Schroepfel
OWNER NAME:	New York State Canal Cor
STREET NUMBER:	
STREET NAME:	Oneida River Rd
LAND USE:	Rural vac<10
LAND ACCESS:	county highway
WATER ACCESS:	Oneida River
VEGETATIVE COVER:	wooded
FIELD %:	
BRUSH %:	30%
WOODED %:	70%
LAWN/MANICURED %:	
IMPROVED %:	
EXISTING USE:	vacant
BANK CONDITION:	1-3' to water
BANK SLOPE:	15-30%

PAGE 1

## SITE AMENITIES

- |  |   |
|--|---|
| <input type="checkbox"/> PARKING                                   | <input type="checkbox"/> BEACH - FORMAL                                 |
| <input type="checkbox"/> BOAT LAUNCH - CAR TOP                     | <input type="checkbox"/> BEACH INFORMAL                                 |
| <input type="checkbox"/> BOAT LAUNCH - RAMP                        | <input type="checkbox"/> ACCESS CONTROL                                 |
| <input type="checkbox"/> TRAIL SYSTEM                              | <input type="checkbox"/> DOCK TIE-UP                                    |
| <input type="checkbox"/> PICNIC AREA/BENCHES                       | <input type="checkbox"/> PIER   |
| <input type="checkbox"/> PLAY EQUIPMENT                            | <input type="checkbox"/> FISHING ACCESS - FORMAL                        |
| <input type="checkbox"/> CAMPING                                   | <input type="checkbox"/> FISHING ACCESS - INFORMAL                      |
| <input type="checkbox"/> BATHROOM                                  | <input type="checkbox"/> HISTORIC FEATURE                               |
| <input type="checkbox"/> EXISTING BUILDINGS # <input type="text"/> | DESCRIPTION   |
| <input type="checkbox"/> Landscaping                               | <div style="border: 1px solid black; height: 60px; width: 100%;"></div> |

## EXISTING UTILITIES

- |   |   |
|---|---|
| <input checked="" type="checkbox"/> OH ELECTRIC | <input type="checkbox"/> SANITARY SEWER   |
| <input checked="" type="checkbox"/> OH CABLE    | <input checked="" type="checkbox"/> WATER |
| <input checked="" type="checkbox"/> OH TELECOM  | <input type="checkbox"/> GAS              |

OPPORTUNITY RATING:

# Oswego County Waterfront Access Study - Site Profile

TAX ID: 304.04-03-31 PAGE 2

## GENERAL COMMENTS:

opportunities limited due to parcel being used by adjacent property owner as their own

## OPPORTUNITIES FOR IMPROVEMENTS:

parking, boat launch - ramp, fishing access, boat launch - car top, handicap boat launch,

## PHOTOS

# Pictures to Link  

**Link Pic**

PIC_ID	PHOTO_PATH	CAPTION	TAX_ID
796	<a href="#">TaxID-304.04-03-31 Picture 1</a>		304.04-03-31
797	<a href="#">TaxID-304.04-03-31 Picture 2</a>		304.04-03-31
798	<a href="#">TaxID-304.04-03-31 Picture 3</a>		304.04-03-31
799	<a href="#">TaxID-304.04-03-31 Picture 4</a>		304.04-03-31
800	<a href="#">TaxID-304.04-03-31 Picture 5</a>		304.04-03-31
801	<a href="#">TaxID-304.04-03-31 Picture 6</a>		304.04-03-31

# Oswego County Waterfront Access Study - Site Profile

TAX ID:	303.20-12-09
PROJECT MAP ID#:	078
MUNICIPALITY:	(V) Phoenix
OWNER NAME:	Village of Phoenix
STREET NUMBER:	
STREET NAME:	State St
LAND USE:	Vacant comm
LAND ACCESS:	village street
WATER ACCESS:	Oswego River
VEGETATIVE COVER:	lawn/manicured
FIELD %:	
BRUSH %:	
WOODED %:	
LAWN/MANICURED %:	100%
IMPROVED %:	
EXISTING USE:	vacant
BANK CONDITION:	
BANK SLOPE:	

PAGE 1

## SITE AMENITIES

- |  |   |
|--|---|
| <input type="checkbox"/> PARKING                                   | <input type="checkbox"/> BEACH - FORMAL   |
| <input type="checkbox"/> BOAT LAUNCH - CAR TOP                     | <input type="checkbox"/> BEACH INFORMAL   |
| <input type="checkbox"/> BOAT LAUNCH - RAMP                        | <input type="checkbox"/> ACCESS CONTROL   |
| <input type="checkbox"/> TRAIL SYSTEM                              | <input type="checkbox"/> DOCK TIE-UP  |
| <input type="checkbox"/> PICNIC AREA/BENCHES                       | <input type="checkbox"/> PIER   |
| <input type="checkbox"/> PLAY EQUIPMENT                            | <input type="checkbox"/> FISHING ACCESS - FORMAL                                    |
| <input type="checkbox"/> CAMPING                                   | <input type="checkbox"/> FISHING ACCESS - INFORMAL                                  |
| <input type="checkbox"/> BATHROOM                                  | <input type="checkbox"/> HISTORIC FEATURE   |
| <input type="checkbox"/> EXISTING BUILDINGS # <input type="text"/> | DESCRIPTION <div style="border: 1px solid black; height: 60px; width: 100%;"></div> |
| <input type="checkbox"/> Landscaping                               |   |

## EXISTING UTILITIES

- |                                      |   |
|--------------------------------------|---|
| <input type="checkbox"/> OH ELECTRIC | <input type="checkbox"/> SANITARY SEWER |
| <input type="checkbox"/> OH CABLE    | <input type="checkbox"/> WATER          |
| <input type="checkbox"/> OH TELECOM  | <input type="checkbox"/> GAS            |

OPPORTUNITY RATING:

# Oswego County Waterfront Access Study - Site Profile

TAX ID: 303.20-12-09 PAGE 2

## GENERAL COMMENTS:

vacant land adjacent to lock

## OPPORTUNITIES FOR IMPROVEMENTS:

opportunities limited due to conflict in use between recreation and lock facility

## PHOTOS

# Pictures to Link  

**Link Pic**

PIC_ID	PHOTO_PATH	CAPTION	TAX_ID
755	<a href="#">TaxID-303.20-12-09 Picture 1</a>		303.20-12-09
756	<a href="#">TaxID-303.20-12-09 Picture 2</a>		303.20-12-09



# Oswego County Waterfront Access Study - Site Profile

PAGE 1

TAX ID:	303.20-12-11
PROJECT MAP ID#:	079
MUNICIPALITY:	(V) Phoenix
OWNER NAME:	Village Of Phoenix
STREET NUMBER:	
STREET NAME:	State St
LAND USE:	Vacant comm
LAND ACCESS:	village street
WATER ACCESS:	
VEGETATIVE COVER:	lawn/manicured
FIELD %:	
BRUSH %:	
WOODED %:	
LAWN/MANICURED %:	90%
IMPROVED %:	50%
EXISTING USE:	recreation
BANK CONDITION:	
BANK SLOPE:	

## SITE AMENITIES

- |  |  |
|--|--|
| <input type="checkbox"/> PARKING                                   | <input type="checkbox"/> BEACH - FORMAL            |
| <input type="checkbox"/> BOAT LAUNCH - CAR TOP                     | <input type="checkbox"/> BEACH INFORMAL            |
| <input type="checkbox"/> BOAT LAUNCH - RAMP                        | <input type="checkbox"/> ACCESS CONTROL            |
| <input type="checkbox"/> TRAIL SYSTEM                              | <input type="checkbox"/> DOCK TIE-UP               |
| <input checked="" type="checkbox"/> PICNIC AREA/BENCHES            | <input type="checkbox"/> PIER                      |
| <input type="checkbox"/> PLAY EQUIPMENT                            | <input type="checkbox"/> FISHING ACCESS - FORMAL   |
| <input type="checkbox"/> CAMPING                                   | <input type="checkbox"/> FISHING ACCESS - INFORMAL |
| <input type="checkbox"/> BATHROOM                                  | <input type="checkbox"/> HISTORIC FEATURE          |
| <input type="checkbox"/> EXISTING BUILDINGS # <input type="text"/> | DESCRIPTION <input type="text"/>                   |
| <input checked="" type="checkbox"/> Landscaping                    |  |

## EXISTING UTILITIES

- |                                      |   |
|--------------------------------------|---|
| <input type="checkbox"/> OH ELECTRIC | <input type="checkbox"/> SANITARY SEWER |
| <input type="checkbox"/> OH CABLE    | <input type="checkbox"/> WATER          |
| <input type="checkbox"/> OH TELECOM  | <input type="checkbox"/> GAS            |

OPPORTUNITY RATING:

# Oswego County Waterfront Access Study - Site Profile

TAX ID:  PAGE 2

## GENERAL COMMENTS:

vacant land adjacent to lock

## OPPORTUNITIES FOR IMPROVEMENTS:

opportunities limited due to conflict in use between recreation and lock facility

## PHOTOS

# Pictures to Link

**Link Pic**

PIC_ID	PHOTO_PATH	CAPTION	TAX_ID
757	<a href="#">TaxID-303.20-12-11 Picture 1</a>		303.20-12-11
758	<a href="#">TaxID-303.20-12-11 Picture 2</a>		303.20-12-11

# Oswego County Waterfront Access Study - Site Profile

PAGE 1

TAX ID:	303.20-12-12
PROJECT MAP ID#:	080
MUNICIPALITY:	(V) Phoenix
OWNER NAME:	Village of Phoenix
STREET NUMBER:	
STREET NAME:	State St
LAND USE:	Vacant comm
LAND ACCESS:	village street
WATER ACCESS:	
VEGETATIVE COVER:	
FIELD %:	
BRUSH %:	
WOODED %:	
LAWN/MANICURED %:	90%
IMPROVED %:	80%
EXISTING USE:	recreation
BANK CONDITION:	
BANK SLOPE:	

## SITE AMENITIES

- |  |   |
|--|---|
| <input type="checkbox"/> PARKING                                   | <input type="checkbox"/> BEACH - FORMAL   |
| <input type="checkbox"/> BOAT LAUNCH - CAR TOP                     | <input type="checkbox"/> BEACH INFORMAL   |
| <input type="checkbox"/> BOAT LAUNCH - RAMP                        | <input type="checkbox"/> ACCESS CONTROL   |
| <input type="checkbox"/> TRAIL SYSTEM                              | <input type="checkbox"/> DOCK TIE-UP  |
| <input type="checkbox"/> PICNIC AREA/BENCHES                       | <input type="checkbox"/> PIER   |
| <input type="checkbox"/> PLAY EQUIPMENT                            | <input type="checkbox"/> FISHING ACCESS - FORMAL                                    |
| <input type="checkbox"/> CAMPING                                   | <input type="checkbox"/> FISHING ACCESS - INFORMAL                                  |
| <input type="checkbox"/> BATHROOM                                  | <input type="checkbox"/> HISTORIC FEATURE   |
| <input type="checkbox"/> EXISTING BUILDINGS # <input type="text"/> | DESCRIPTION <div style="border: 1px solid black; height: 60px; width: 100%;"></div> |
| <input type="checkbox"/> Landscaping                               |   |

## EXISTING UTILITIES

- |                                      |   |
|--------------------------------------|---|
| <input type="checkbox"/> OH ELECTRIC | <input type="checkbox"/> SANITARY SEWER |
| <input type="checkbox"/> OH CABLE    | <input type="checkbox"/> WATER          |
| <input type="checkbox"/> OH TELECOM  | <input type="checkbox"/> GAS            |

OPPORTUNITY RATING:

# Oswego County Waterfront Access Study - Site Profile

TAX ID: 303.20-12-12 PAGE 2

**GENERAL COMMENTS:**

vacant land adjacent to lock

**OPPORTUNITIES FOR IMPROVEMENTS:**

opportunities limited due to conflict in use between recreation and lock facility

**PHOTOS**

# Pictures to Link  

**Link Pic**

PIC_ID	PHOTO_PATH	CAPTION	TAX_ID
759	<a href="#">TaxID-303.20-12-12 Picture 1</a>		303.20-12-12

# Oswego County Waterfront Access Study - Site Profile

TAX ID:	316.00-01-01
PROJECT MAP ID#:	081
MUNICIPALITY:	(T)Schroepfel
OWNER NAME:	New York State
STREET NUMBER:	
STREET NAME:	Island
LAND USE:	Rural vac>10
LAND ACCESS:	
WATER ACCESS:	Oneida River
VEGETATIVE COVER:	wooded
FIELD %:	
BRUSH %:	20%
WOODED %:	40%
LAWN/MANICURED %:	40%
IMPROVED %:	40%
EXISTING USE:	vacant
BANK CONDITION:	1-3' to water
BANK SLOPE:	30-50%

PAGE 1

## SITE AMENITIES

- |  |   |
|--|---|
| <input type="checkbox"/> PARKING                                   | <input type="checkbox"/> BEACH - FORMAL                                 |
| <input type="checkbox"/> BOAT LAUNCH - CAR TOP                     | <input type="checkbox"/> BEACH INFORMAL                                 |
| <input type="checkbox"/> BOAT LAUNCH - RAMP                        | <input type="checkbox"/> ACCESS CONTROL                                 |
| <input type="checkbox"/> TRAIL SYSTEM                              | <input type="checkbox"/> DOCK TIE-UP                                    |
| <input type="checkbox"/> PICNIC AREA/BENCHES                       | <input type="checkbox"/> PIER   |
| <input type="checkbox"/> PLAY EQUIPMENT                            | <input type="checkbox"/> FISHING ACCESS - FORMAL                        |
| <input type="checkbox"/> CAMPING                                   | <input type="checkbox"/> FISHING ACCESS - INFORMAL                      |
| <input type="checkbox"/> BATHROOM                                  | <input type="checkbox"/> HISTORIC FEATURE                               |
| <input type="checkbox"/> EXISTING BUILDINGS # <input type="text"/> | DESCRIPTION   |
| <input type="checkbox"/> Landscaping                               | <div style="border: 1px solid black; height: 60px; width: 100%;"></div> |

## EXISTING UTILITIES

- |                                      |   |
|--------------------------------------|---|
| <input type="checkbox"/> OH ELECTRIC | <input type="checkbox"/> SANITARY SEWER |
| <input type="checkbox"/> OH CABLE    | <input type="checkbox"/> WATER          |
| <input type="checkbox"/> OH TELECOM  | <input type="checkbox"/> GAS            |

OPPORTUNITY RATING:

TAX ID: 

316.00-01-01

 PAGE 2

**GENERAL COMMENTS:**

most of parcel is contained within the banks of the Oneida River

**OPPORTUNITIES FOR IMPROVEMENTS:**

tent camping on island

**PHOTOS**

# Pictures to Link

**Link Pic**

# Oswego County Waterfront Access Study - Site Profile

TAX ID:	318.01-02-02
PROJECT MAP ID#:	082
MUNICIPALITY:	(T)Schroepfel
OWNER NAME:	New York State DOT
STREET NUMBER:	
STREET NAME:	Co Rt 57
LAND USE:	Forest s532b
LAND ACCESS:	county highway
WATER ACCESS:	Oneida River
VEGETATIVE COVER:	brush
FIELD %:	
BRUSH %:	50%
WOODED %:	20%
LAWN/MANICURED %:	
IMPROVED %:	
EXISTING USE:	working facility
BANK CONDITION:	3-6' to water
BANK SLOPE:	30-50%

PAGE 1

## SITE AMENITIES

- |  |  |
|--|--|
| <input type="checkbox"/> PARKING                                   | <input type="checkbox"/> BEACH - FORMAL            |
| <input type="checkbox"/> BOAT LAUNCH - CAR TOP                     | <input type="checkbox"/> BEACH INFORMAL            |
| <input type="checkbox"/> BOAT LAUNCH - RAMP                        | <input type="checkbox"/> ACCESS CONTROL            |
| <input type="checkbox"/> TRAIL SYSTEM                              | <input type="checkbox"/> DOCK TIE-UP               |
| <input type="checkbox"/> PICNIC AREA/BENCHES                       | <input type="checkbox"/> PIER                      |
| <input type="checkbox"/> PLAY EQUIPMENT                            | <input type="checkbox"/> FISHING ACCESS - FORMAL   |
| <input type="checkbox"/> CAMPING                                   | <input type="checkbox"/> FISHING ACCESS - INFORMAL |
| <input type="checkbox"/> BATHROOM                                  | <input type="checkbox"/> HISTORIC FEATURE          |
| <input type="checkbox"/> EXISTING BUILDINGS # <input type="text"/> | DESCRIPTION <input type="text"/>                   |
| <input type="checkbox"/> Landscaping                               |  |

## EXISTING UTILITIES

- |                                      |   |
|--------------------------------------|---|
| <input type="checkbox"/> OH ELECTRIC | <input type="checkbox"/> SANITARY SEWER |
| <input type="checkbox"/> OH CABLE    | <input type="checkbox"/> WATER          |
| <input type="checkbox"/> OH TELECOM  | <input type="checkbox"/> GAS            |

OPPORTUNITY RATING:

# Oswego County Waterfront Access Study - Site Profile

TAX ID: 318.01-02-02 PAGE 2

## GENERAL COMMENTS:

highway and railroad bridge, question NW quad of bridge property lines private residences are located here

## OPPORTUNITIES FOR IMPROVEMENTS:

opportunities limited due to lack of land access: road improvements, parking, trail system, boat launch - car top

## PHOTOS

# Pictures to Link 7

**Link Pic**

PIC_ID	PHOTO_PATH	CAPTION	TAX_ID
774	<a href="#">TaxID-318.01-02-02 Picture 1</a>		318.01-02-02
775	<a href="#">TaxID-318.01-02-02 Picture 2</a>		318.01-02-02
776	<a href="#">TaxID-318.01-02-02 Picture 3</a>		318.01-02-02
777	<a href="#">TaxID-318.01-02-02 Picture 4</a>		318.01-02-02
778	<a href="#">TaxID-318.01-02-02 Picture 5</a>		318.01-02-02
779	<a href="#">TaxID-318.01-02-02 Picture 6</a>		318.01-02-02
780	<a href="#">TaxID-318.01-02-02 Picture 7</a>		318.01-02-02



# Oswego County Waterfront Access Study - Site Profile

TAX ID:	303.20-09-06
PROJECT MAP ID#:	083
MUNICIPALITY:	(V) Phoenix
OWNER NAME:	Village Of Phoenix
STREET NUMBER:	
STREET NAME:	State St
LAND USE:	Municpl park
LAND ACCESS:	village street
WATER ACCESS:	Oswego River
VEGETATIVE COVER:	lawn/manicured
FIELD %:	
BRUSH %:	
WOODED %:	
LAWN/MANICURED %:	60%
IMPROVED %:	80%
EXISTING USE:	recreation
BANK CONDITION:	3-6' to water
BANK SLOPE:	vertical

PAGE 1

## SITE AMENITIES

- |   |   |
|---|---|
| <input checked="" type="checkbox"/> PARKING   | <input type="checkbox"/> BEACH - FORMAL                                 |
| <input type="checkbox"/> BOAT LAUNCH - CAR TOP  | <input type="checkbox"/> BEACH INFORMAL                                 |
| <input type="checkbox"/> BOAT LAUNCH - RAMP   | <input type="checkbox"/> ACCESS CONTROL                                 |
| <input type="checkbox"/> TRAIL SYSTEM   | <input checked="" type="checkbox"/> DOCK TIE-UP                         |
| <input checked="" type="checkbox"/> PICNIC AREA/BENCHES                                 | <input checked="" type="checkbox"/> PIER                                |
| <input type="checkbox"/> PLAY EQUIPMENT   | <input type="checkbox"/> FISHING ACCESS - FORMAL                        |
| <input type="checkbox"/> CAMPING  | <input type="checkbox"/> FISHING ACCESS - INFORMAL                      |
| <input type="checkbox"/> BATHROOM   | <input type="checkbox"/> HISTORIC FEATURE                               |
| <input checked="" type="checkbox"/> EXISTING BUILDINGS # <input type="text" value="1"/> | DESCRIPTION   |
| <input type="checkbox"/> Landscaping  | <div style="border: 1px solid black; height: 60px; width: 100%;"></div> |

## EXISTING UTILITIES

- |   |  |
|---|--|
| <input checked="" type="checkbox"/> OH ELECTRIC | <input checked="" type="checkbox"/> SANITARY SEWER |
| <input checked="" type="checkbox"/> OH CABLE    | <input checked="" type="checkbox"/> WATER          |
| <input checked="" type="checkbox"/> OH TELECOM  | <input checked="" type="checkbox"/> GAS            |

OPPORTUNITY RATING:

# Oswego County Waterfront Access Study - Site Profile

TAX ID: 303.20-09-06 PAGE 2

## GENERAL COMMENTS:

## OPPORTUNITIES FOR IMPROVEMENTS:

currently improved with good public access, Possible Improvements: parking, fishing access, pavilion, boat launch - car top, handicap boat launch

## PHOTOS

# Pictures to Link  

**Link Pic**

PIC_ID	PHOTO_PATH	CAPTION	TAX_ID
760	<a href="#">TaxID-303.20-09-06 Picture 1</a>		303.20-09-06
761	<a href="#">TaxID-303.20-09-06 Picture 2</a>		303.20-09-06
762	<a href="#">TaxID-303.20-09-06 Picture 3</a>		303.20-09-06
763	<a href="#">TaxID-303.20-09-06 Picture 4</a>		303.20-09-06
764	<a href="#">TaxID-303.20-09-06 Picture 5</a>		303.20-09-06
765	<a href="#">TaxID-303.20-09-06 Picture 6</a>		303.20-09-06
766	<a href="#">TaxID-303.20-09-06 Picture 7</a>		303.20-09-06
767	<a href="#">TaxID-303.20-09-06 Picture 8</a>		303.20-09-06
768	<a href="#">TaxID-303.20-09-06 Picture 9</a>		303.20-09-06
769	<a href="#">TaxID-303.20-09-06 Picture 10</a>		303.20-09-06
770	<a href="#">TaxID-303.20-09-06 Picture 11</a>		303.20-09-06

# Oswego County Waterfront Access Study - Site Profile

TAX ID:	303.20-13-02
PROJECT MAP ID#:	084
MUNICIPALITY:	(V) Phoenix
OWNER NAME:	New York State DOT
STREET NUMBER:	
STREET NAME:	Bridge Bascule
LAND USE:	Forest s532b
LAND ACCESS:	village street
WATER ACCESS:	Oswego River
VEGETATIVE COVER:	lawn/manicured
FIELD %:	
BRUSH %:	
WOODED %:	
LAWN/MANICURED %:	80%
IMPROVED %:	80%
EXISTING USE:	working facility
BANK CONDITION:	3-6' to water
BANK SLOPE:	vertical

PAGE 1

## SITE AMENITIES

- |  |   |
|--|---|
| <input type="checkbox"/> PARKING                                   | <input type="checkbox"/> BEACH - FORMAL                                 |
| <input type="checkbox"/> BOAT LAUNCH - CAR TOP                     | <input type="checkbox"/> BEACH INFORMAL                                 |
| <input type="checkbox"/> BOAT LAUNCH - RAMP                        | <input type="checkbox"/> ACCESS CONTROL                                 |
| <input checked="" type="checkbox"/> TRAIL SYSTEM                   | <input type="checkbox"/> DOCK TIE-UP                                    |
| <input checked="" type="checkbox"/> PICNIC AREA/BENCHES            | <input type="checkbox"/> PIER   |
| <input type="checkbox"/> PLAY EQUIPMENT                            | <input type="checkbox"/> FISHING ACCESS - FORMAL                        |
| <input type="checkbox"/> CAMPING                                   | <input type="checkbox"/> FISHING ACCESS - INFORMAL                      |
| <input type="checkbox"/> BATHROOM                                  | <input type="checkbox"/> HISTORIC FEATURE                               |
| <input type="checkbox"/> EXISTING BUILDINGS # <input type="text"/> | DESCRIPTION   |
| <input type="checkbox"/> Landscaping                               | <div style="border: 1px solid black; height: 60px; width: 100%;"></div> |

## EXISTING UTILITIES

- |                                      |   |
|--------------------------------------|---|
| <input type="checkbox"/> OH ELECTRIC | <input type="checkbox"/> SANITARY SEWER |
| <input type="checkbox"/> OH CABLE    | <input type="checkbox"/> WATER          |
| <input type="checkbox"/> OH TELECOM  | <input type="checkbox"/> GAS            |

OPPORTUNITY RATING:

# Oswego County Waterfront Access Study - Site Profile

TAX ID: 303.20-13-02 PAGE 2

## GENERAL COMMENTS:

lock and park facility

## OPPORTUNITIES FOR IMPROVEMENTS:

currently improved with good public access, additional opportunities limited due to conflict in use

## PHOTOS

# Pictures to Link

Link Pic

PIC_ID	PHOTO_PATH	CAPTION	TAX_ID
742	<a href="#">TaxID-303.20-13-02 Picture 1</a>		303.20-13-02
743	<a href="#">TaxID-303.20-13-02 Picture 2</a>		303.20-13-02
744	<a href="#">TaxID-303.20-13-02 Picture 3</a>		303.20-13-02
745	<a href="#">TaxID-303.20-13-02 Picture 4</a>		303.20-13-02
746	<a href="#">TaxID-303.20-13-02 Picture 5</a>		303.20-13-02
747	<a href="#">TaxID-303.20-13-02 Picture 6</a>		303.20-13-02
748	<a href="#">TaxID-303.20-13-02 Picture 7</a>		303.20-13-02
749	<a href="#">TaxID-303.20-13-02 Picture 8</a>		303.20-13-02
750	<a href="#">TaxID-303.20-13-02 Picture 9</a>		303.20-13-02
751	<a href="#">TaxID-303.20-13-02 Picture 10</a>		303.20-13-02
752	<a href="#">TaxID-303.20-13-02 Picture 11</a>		303.20-13-02
753	<a href="#">TaxID-303.20-13-02 Picture 12</a>		303.20-13-02

# Oswego County Waterfront Access Study - Site Profile

PAGE 1

TAX ID:	304.00-03-27
PROJECT MAP ID#:	085
MUNICIPALITY:	(T)Schroepfel
OWNER NAME:	County Of Oswego
STREET NUMBER:	
STREET NAME:	Co Rt 12
LAND USE:	Vacant comm
LAND ACCESS:	county highway
WATER ACCESS:	Oneida River
VEGETATIVE COVER:	wooded
FIELD %:	
BRUSH %:	10%
WOODED %:	60%
LAWN/MANICURED %:	30%
IMPROVED %:	
EXISTING USE:	vacant
BANK CONDITION:	3-6' to water
BANK SLOPE:	30-50%

## SITE AMENITIES

- |  |   |
|--|---|
| <input type="checkbox"/> PARKING                                   | <input type="checkbox"/> BEACH - FORMAL                       |
| <input type="checkbox"/> BOAT LAUNCH - CAR TOP                     | <input type="checkbox"/> BEACH INFORMAL                       |
| <input type="checkbox"/> BOAT LAUNCH - RAMP                        | <input type="checkbox"/> ACCESS CONTROL                       |
| <input type="checkbox"/> TRAIL SYSTEM                              | <input type="checkbox"/> DOCK TIE-UP                          |
| <input type="checkbox"/> PICNIC AREA/BENCHES                       | <input type="checkbox"/> PIER                                 |
| <input type="checkbox"/> PLAY EQUIPMENT                            | <input type="checkbox"/> FISHING ACCESS - FORMAL              |
| <input type="checkbox"/> CAMPING                                   | <input checked="" type="checkbox"/> FISHING ACCESS - INFORMAL |
| <input type="checkbox"/> BATHROOM                                  | <input type="checkbox"/> HISTORIC FEATURE                     |
| <input type="checkbox"/> EXISTING BUILDINGS # <input type="text"/> | DESCRIPTION   |
| <input type="checkbox"/> Landscaping                               | <div></div>   |

## EXISTING UTILITIES

- |   |   |
|---|---|
| <input checked="" type="checkbox"/> OH ELECTRIC | <input type="checkbox"/> SANITARY SEWER |
| <input type="checkbox"/> OH CABLE               | <input type="checkbox"/> WATER          |
| <input checked="" type="checkbox"/> OH TELECOM  | <input checked="" type="checkbox"/> GAS |

OPPORTUNITY RATING:

# Oswego County Waterfront Access Study - Site Profile

TAX ID: 304.00-03-27 PAGE 2

## GENERAL COMMENTS:

near a section of highway that is used for informal fishing

## OPPORTUNITIES FOR IMPROVEMENTS:

parking, fishing access, boat launch - car top,

## PHOTOS

# Pictures to Link

Link Pic

PIC_ID	PHOTO_PATH	CAPTION	TAX_ID
789	<a href="#">TaxID-304.00-03-27 Picture 1</a>		304.00-03-27
790	<a href="#">TaxID-304.00-03-27 Picture 2</a>		304.00-03-27
791	<a href="#">TaxID-304.00-03-27 Picture 3</a>		304.00-03-27
792	<a href="#">TaxID-304.00-03-27 Picture 4</a>		304.00-03-27
793	<a href="#">TaxID-304.00-03-27 Picture 5</a>		304.00-03-27
794	<a href="#">TaxID-304.00-03-27 Picture 6</a>		304.00-03-27
795	<a href="#">TaxID-304.00-03-27 Picture 7</a>		304.00-03-27

# Oswego County Waterfront Access Study - Site Profile

PAGE 1

TAX ID:	314.05-01-01.01
PROJECT MAP ID#:	086
MUNICIPALITY:	(V) Phoenix
OWNER NAME:	Village Of Phoenix
STREET NUMBER:	
STREET NAME:	State St
LAND USE:	Res vac land
LAND ACCESS:	village street
WATER ACCESS:	Oswego River
VEGETATIVE COVER:	lawn/manicured
FIELD %:	
BRUSH %:	
WOODED %:	
LAWN/MANICURED %:	80%
IMPROVED %:	20%
EXISTING USE:	recreation
BANK CONDITION:	3-6' to water
BANK SLOPE:	50-100%

## SITE AMENITIES

- |  |  |
|--|--|
| <input type="checkbox"/> PARKING                                   | <input type="checkbox"/> BEACH - FORMAL            |
| <input type="checkbox"/> BOAT LAUNCH - CAR TOP                     | <input type="checkbox"/> BEACH INFORMAL            |
| <input type="checkbox"/> BOAT LAUNCH - RAMP                        | <input type="checkbox"/> ACCESS CONTROL            |
| <input type="checkbox"/> TRAIL SYSTEM                              | <input type="checkbox"/> DOCK TIE-UP               |
| <input checked="" type="checkbox"/> PICNIC AREA/BENCHES            | <input type="checkbox"/> PIER                      |
| <input type="checkbox"/> PLAY EQUIPMENT                            | <input type="checkbox"/> FISHING ACCESS - FORMAL   |
| <input type="checkbox"/> CAMPING                                   | <input type="checkbox"/> FISHING ACCESS - INFORMAL |
| <input type="checkbox"/> BATHROOM                                  | <input type="checkbox"/> HISTORIC FEATURE          |
| <input type="checkbox"/> EXISTING BUILDINGS # <input type="text"/> | DESCRIPTION <input type="text"/>                   |
| <input checked="" type="checkbox"/> Landscaping                    |  |

## EXISTING UTILITIES

- |   |   |
|---|---|
| <input checked="" type="checkbox"/> OH ELECTRIC | <input type="checkbox"/> SANITARY SEWER |
| <input checked="" type="checkbox"/> OH CABLE    | <input type="checkbox"/> WATER          |
| <input checked="" type="checkbox"/> OH TELECOM  | <input type="checkbox"/> GAS            |

OPPORTUNITY RATING:

# Oswego County Waterfront Access Study - Site Profile

TAX ID:  PAGE 2

## GENERAL COMMENTS:

## OPPORTUNITIES FOR IMPROVEMENTS:

currently improved with good public access, Possible Improvements: parking, fishing access, pavilion, boat launch - car top, handicap boat launch

## PHOTOS

# Pictures to Link

**Link Pic**

PIC_ID	PHOTO_PATH	CAPTION	TAX_ID
771	<a href="#">TaxID-314.05-01-01.01 Picture 1</a>		314.05-01-01.0
772	<a href="#">TaxID-314.05-01-01.01 Picture 2</a>		314.05-01-01.0
773	<a href="#">TaxID-314.05-01-01.01 Picture 3</a>		314.05-01-01.0



# Oswego County Waterfront Access Study - Site Profile

TAX ID:	314.05-01-20
PROJECT MAP ID#:	087
MUNICIPALITY:	(V) Phoenix
OWNER NAME:	New York State DOT
STREET NUMBER:	
STREET NAME:	Pine St
LAND USE:	State park
LAND ACCESS:	village street
WATER ACCESS:	Oswego River
VEGETATIVE COVER:	
FIELD %:	
BRUSH %:	
WOODED %:	
LAWN/MANICURED %:	
IMPROVED %:	80%
EXISTING USE:	expansion of adjacent pa
BANK CONDITION:	3-6' to water
BANK SLOPE:	vertical

PAGE 1

## SITE AMENITIES

- |  |   |
|--|---|
| <input type="checkbox"/> PARKING                                   | <input type="checkbox"/> BEACH - FORMAL   |
| <input type="checkbox"/> BOAT LAUNCH - CAR TOP                     | <input type="checkbox"/> BEACH INFORMAL   |
| <input type="checkbox"/> BOAT LAUNCH - RAMP                        | <input type="checkbox"/> ACCESS CONTROL   |
| <input type="checkbox"/> TRAIL SYSTEM                              | <input type="checkbox"/> DOCK TIE-UP  |
| <input type="checkbox"/> PICNIC AREA/BENCHES                       | <input type="checkbox"/> PIER   |
| <input type="checkbox"/> PLAY EQUIPMENT                            | <input type="checkbox"/> FISHING ACCESS - FORMAL                                    |
| <input type="checkbox"/> CAMPING                                   | <input type="checkbox"/> FISHING ACCESS - INFORMAL                                  |
| <input type="checkbox"/> BATHROOM                                  | <input type="checkbox"/> HISTORIC FEATURE   |
| <input type="checkbox"/> EXISTING BUILDINGS # <input type="text"/> | DESCRIPTION <div style="border: 1px solid black; height: 60px; width: 100%;"></div> |
| <input type="checkbox"/> Landscaping                               |   |

## EXISTING UTILITIES

- |                                      |   |
|--------------------------------------|---|
| <input type="checkbox"/> OH ELECTRIC | <input type="checkbox"/> SANITARY SEWER |
| <input type="checkbox"/> OH CABLE    | <input type="checkbox"/> WATER          |
| <input type="checkbox"/> OH TELECOM  | <input type="checkbox"/> GAS            |

OPPORTUNITY RATING:

TAX ID: 314.05-01-20 PAGE 2

**GENERAL COMMENTS:**

adjacent property owners using this property as an extention of private property

**OPPORTUNITIES FOR IMPROVEMENTS:**

opportunities limited due to adjacent property owners using this property as an extention of private property

**PHOTOS**

# Pictures to Link  **Link Pic**

PIC_ID	PHOTO_PATH	CAPTION	TAX_ID
754	<a href="#">TaxID-314.05-01-20 Picture 1</a>		314.05-01-20

# Oswego County Waterfront Access Study - Site Profile

PAGE 1

TAX ID:	318.01-01-01
PROJECT MAP ID#:	088
MUNICIPALITY:	(T)Schroeppe
OWNER NAME:	New York State DOT
STREET NUMBER:	
STREET NAME:	Oneida Riv
LAND USE:	Forest s532b
LAND ACCESS:	though private property
WATER ACCESS:	Oneida River
VEGETATIVE COVER:	wooded
FIELD %:	
BRUSH %:	20%
WOODED %:	70%
LAWN/MANICURED %:	
IMPROVED %:	
EXISTING USE:	working facility
BANK CONDITION:	3-6' to water
BANK SLOPE:	30-50%

## SITE AMENITIES

- |  |  |
|--|--|
| <input type="checkbox"/> PARKING                                   | <input type="checkbox"/> BEACH - FORMAL            |
| <input type="checkbox"/> BOAT LAUNCH - CAR TOP                     | <input type="checkbox"/> BEACH INFORMAL            |
| <input type="checkbox"/> BOAT LAUNCH - RAMP                        | <input checked="" type="checkbox"/> ACCESS CONTROL |
| <input type="checkbox"/> TRAIL SYSTEM                              | <input checked="" type="checkbox"/> DOCK TIE-UP    |
| <input type="checkbox"/> PICNIC AREA/BENCHES                       | <input type="checkbox"/> PIER                      |
| <input type="checkbox"/> PLAY EQUIPMENT                            | <input type="checkbox"/> FISHING ACCESS - FORMAL   |
| <input type="checkbox"/> CAMPING                                   | <input type="checkbox"/> FISHING ACCESS - INFORMAL |
| <input type="checkbox"/> BATHROOM                                  | <input type="checkbox"/> HISTORIC FEATURE          |
| <input type="checkbox"/> EXISTING BUILDINGS # <input type="text"/> | DESCRIPTION  |
| <input type="checkbox"/> Landscaping                               | <div></div>  |

## EXISTING UTILITIES

- |                                      |   |
|--------------------------------------|---|
| <input type="checkbox"/> OH ELECTRIC | <input type="checkbox"/> SANITARY SEWER |
| <input type="checkbox"/> OH CABLE    | <input type="checkbox"/> WATER          |
| <input type="checkbox"/> OH TELECOM  | <input type="checkbox"/> GAS            |

OPPORTUNITY RATING:

# Oswego County Waterfront Access Study - Site Profile

TAX ID:  PAGE 2

## GENERAL COMMENTS:

no access from public ROW, boat dock and electrical meter

## OPPORTUNITIES FOR IMPROVEMENTS:

opportunities limited due to lack of land access: road improvements, parking, trail system, boat launch - car top

## PHOTOS

# Pictures to Link

**Link Pic**

PIC_ID	PHOTO_PATH	CAPTION	TAX_ID
781	<a href="#">TaxID-318.01-01-01 Picture 1</a>		318.01-01-01
782	<a href="#">TaxID-318.01-01-01 Picture 2</a>		318.01-01-01

# Oswego County Waterfront Access Study - Site Profile

TAX ID:	303.20-12-22
PROJECT MAP ID#:	089
MUNICIPALITY:	(V) Phoenix
OWNER NAME:	Village Of Phoenix
STREET NUMBER:	
STREET NAME:	State St
LAND USE:	Res vac land
LAND ACCESS:	
WATER ACCESS:	
VEGETATIVE COVER:	
FIELD %:	
BRUSH %:	
WOODED %:	
LAWN/MANICURED %:	
IMPROVED %:	
EXISTING USE:	
BANK CONDITION:	
BANK SLOPE:	

PAGE 1

## SITE AMENITIES

- |  |   |
|--|---|
| <input type="checkbox"/> PARKING                                   | <input type="checkbox"/> BEACH - FORMAL   |
| <input type="checkbox"/> BOAT LAUNCH - CAR TOP                     | <input type="checkbox"/> BEACH INFORMAL   |
| <input type="checkbox"/> BOAT LAUNCH - RAMP                        | <input type="checkbox"/> ACCESS CONTROL   |
| <input type="checkbox"/> TRAIL SYSTEM                              | <input type="checkbox"/> DOCK TIE-UP  |
| <input type="checkbox"/> PICNIC AREA/BENCHES                       | <input type="checkbox"/> PIER   |
| <input type="checkbox"/> PLAY EQUIPMENT                            | <input type="checkbox"/> FISHING ACCESS - FORMAL                                    |
| <input type="checkbox"/> CAMPING                                   | <input type="checkbox"/> FISHING ACCESS - INFORMAL                                  |
| <input type="checkbox"/> BATHROOM                                  | <input type="checkbox"/> HISTORIC FEATURE   |
| <input type="checkbox"/> EXISTING BUILDINGS # <input type="text"/> | DESCRIPTION <div style="border: 1px solid black; height: 60px; width: 100%;"></div> |
| <input type="checkbox"/> Landscaping                               |   |

## EXISTING UTILITIES

- |                                      |   |
|--------------------------------------|---|
| <input type="checkbox"/> OH ELECTRIC | <input type="checkbox"/> SANITARY SEWER |
| <input type="checkbox"/> OH CABLE    | <input type="checkbox"/> WATER          |
| <input type="checkbox"/> OH TELECOM  | <input type="checkbox"/> GAS            |

OPPORTUNITY RATING:

TAX ID:

303.20-12-22

PAGE 2

**GENERAL COMMENTS:**

park land adjacent to lock

**OPPORTUNITIES FOR IMPROVEMENTS:**

opportunities limited due to conflict in use between recreation and lock facility

**PHOTOS**

# Pictures to Link

**Link Pic**

# Oswego County Waterfront Access Study - Site Profile

TAX ID:	288.04-05-09
PROJECT MAP ID#:	090
MUNICIPALITY:	(T)Schroepfel
OWNER NAME:	New York State DOT
STREET NUMBER:	OFF
STREET NAME:	Co Rt 46
LAND USE:	Forest s532b
LAND ACCESS:	county highway
WATER ACCESS:	Oswego River
VEGETATIVE COVER:	wooded
FIELD %:	
BRUSH %:	
WOODED %:	100%
LAWN/MANICURED %:	
IMPROVED %:	
EXISTING USE:	recreation
BANK CONDITION:	3-6' to water
BANK SLOPE:	50-100%

PAGE 1

## SITE AMENITIES

- |  |  |
|--|--|
| <input type="checkbox"/> PARKING                                   | <input type="checkbox"/> BEACH - FORMAL              |
| <input type="checkbox"/> BOAT LAUNCH - CAR TOP                     | <input type="checkbox"/> BEACH INFORMAL              |
| <input type="checkbox"/> BOAT LAUNCH - RAMP                        | <input type="checkbox"/> ACCESS CONTROL              |
| <input checked="" type="checkbox"/> TRAIL SYSTEM                   | <input type="checkbox"/> DOCK TIE-UP                 |
| <input type="checkbox"/> PICNIC AREA/BENCHES                       | <input type="checkbox"/> PIER                        |
| <input type="checkbox"/> PLAY EQUIPMENT                            | <input type="checkbox"/> FISHING ACCESS - FORMAL     |
| <input type="checkbox"/> CAMPING                                   | <input type="checkbox"/> FISHING ACCESS - INFORMAL   |
| <input type="checkbox"/> BATHROOM                                  | <input checked="" type="checkbox"/> HISTORIC FEATURE |
| <input type="checkbox"/> EXISTING BUILDINGS # <input type="text"/> | DESCRIPTION  |
| <input type="checkbox"/> Landscaping                               | Old Erie Canal Lock                                  |

## EXISTING UTILITIES

- |                                      |   |
|--------------------------------------|---|
| <input type="checkbox"/> OH ELECTRIC | <input type="checkbox"/> SANITARY SEWER |
| <input type="checkbox"/> OH CABLE    | <input type="checkbox"/> WATER          |
| <input type="checkbox"/> OH TELECOM  | <input type="checkbox"/> GAS            |

OPPORTUNITY RATING:

# Oswego County Waterfront Access Study - Site Profile

TAX ID: 288.04-05-09 PAGE 2

## GENERAL COMMENTS:

## OPPORTUNITIES FOR IMPROVEMENTS:

parking, trail system, picnic area / benches, signage, boat launch - car top, handicap boat launch

## PHOTOS

# Pictures to Link

Link Pic

PIC_ID	PHOTO_PATH	CAPTION	TAX_ID
653	<a href="#">TaxID-288.04-05-09 Picture 1</a>		288.04-05-09
654	<a href="#">TaxID-288.04-05-09 Picture 2</a>		288.04-05-09
655	<a href="#">TaxID-288.04-05-09 Picture 3</a>		288.04-05-09
656	<a href="#">TaxID-288.04-05-09 Picture 4</a>		288.04-05-09
657	<a href="#">TaxID-288.04-05-09 Picture 5</a>		288.04-05-09
658	<a href="#">TaxID-288.04-05-09 Picture 6</a>		288.04-05-09
659	<a href="#">TaxID-288.04-05-09 Picture 7</a>		288.04-05-09
660	<a href="#">TaxID-288.04-05-09 Picture 8</a>		288.04-05-09
661	<a href="#">TaxID-288.04-05-09 Picture 9</a>		288.04-05-09
693	<a href="#">TaxID-288.04-05-09 Picture 1</a>		288.04-05-09
694	<a href="#">TaxID-288.04-05-09 Picture 2</a>		288.04-05-09
695	<a href="#">TaxID-288.04-05-09 Picture 3</a>		288.04-05-09
696	<a href="#">TaxID-288.04-05-09 Picture 4</a>		288.04-05-09
697	<a href="#">TaxID-288.04-05-09 Picture 5</a>		288.04-05-09



# Oswego County Waterfront Access Study - Site Profile

PAGE 1

TAX ID:	305.02-03-19
PROJECT MAP ID#:	091
MUNICIPALITY:	(T)Schroeppel
OWNER NAME:	Town Of Schroeppel
STREET NUMBER:	
STREET NAME:	Chester Ln
LAND USE:	Res vac land
LAND ACCESS:	village street
WATER ACCESS:	Oneida River
VEGETATIVE COVER:	brush
FIELD %:	
BRUSH %:	70%
WOODED %:	
LAWN/MANICURED %:	30%
IMPROVED %:	
EXISTING USE:	drainage
BANK CONDITION:	1-3' to water
BANK SLOPE:	30-50%

## SITE AMENITIES

- |  |  |
|--|--|
| <input type="checkbox"/> PARKING                                   | <input type="checkbox"/> BEACH - FORMAL            |
| <input type="checkbox"/> BOAT LAUNCH - CAR TOP                     | <input type="checkbox"/> BEACH INFORMAL            |
| <input type="checkbox"/> BOAT LAUNCH - RAMP                        | <input type="checkbox"/> ACCESS CONTROL            |
| <input type="checkbox"/> TRAIL SYSTEM                              | <input type="checkbox"/> DOCK TIE-UP               |
| <input type="checkbox"/> PICNIC AREA/BENCHES                       | <input type="checkbox"/> PIER                      |
| <input type="checkbox"/> PLAY EQUIPMENT                            | <input type="checkbox"/> FISHING ACCESS - FORMAL   |
| <input type="checkbox"/> CAMPING                                   | <input type="checkbox"/> FISHING ACCESS - INFORMAL |
| <input type="checkbox"/> BATHROOM                                  | <input type="checkbox"/> HISTORIC FEATURE          |
| <input type="checkbox"/> EXISTING BUILDINGS # <input type="text"/> | DESCRIPTION <input type="text"/>                   |
| <input type="checkbox"/> Landscaping                               |  |

## EXISTING UTILITIES

- |                                      |   |
|--------------------------------------|---|
| <input type="checkbox"/> OH ELECTRIC | <input type="checkbox"/> SANITARY SEWER |
| <input type="checkbox"/> OH CABLE    | <input type="checkbox"/> WATER          |
| <input type="checkbox"/> OH TELECOM  | <input type="checkbox"/> GAS            |

OPPORTUNITY RATING:

# Oswego County Waterfront Access Study - Site Profile

TAX ID:  PAGE 2

**GENERAL COMMENTS:**

drainage ditch to river

**OPPORTUNITIES FOR IMPROVEMENTS:**

opportunities limited due to lack of space

**PHOTOS**

# Pictures to Link

**Link Pic**

PIC_ID	PHOTO_PATH	CAPTION	TAX_ID
809	<a href="#">TaxID-305.02-03-19 Picture 1</a>		305.02-03-19

# Oswego County Waterfront Access Study - Site Profile

TAX ID:	288.00-02-01
PROJECT MAP ID#:	092
MUNICIPALITY:	(T)Schroepfel
OWNER NAME:	City of Fulton
STREET NUMBER:	
STREET NAME:	Hawthorne Rd
LAND USE:	Rural vac>10
LAND ACCESS:	county highway
WATER ACCESS:	Oswego River
VEGETATIVE COVER:	wooded
FIELD %:	
BRUSH %:	20%
WOODED %:	80%
LAWN/MANICURED %:	
IMPROVED %:	
EXISTING USE:	recreation
BANK CONDITION:	3-6' to water
BANK SLOPE:	30-50%

PAGE 1

## SITE AMENITIES

- |   |  |
|---|--|
| <input checked="" type="checkbox"/> PARKING   | <input type="checkbox"/> BEACH - FORMAL            |
| <input type="checkbox"/> BOAT LAUNCH - CAR TOP  | <input type="checkbox"/> BEACH INFORMAL            |
| <input type="checkbox"/> BOAT LAUNCH - RAMP   | <input type="checkbox"/> ACCESS CONTROL            |
| <input checked="" type="checkbox"/> TRAIL SYSTEM  | <input type="checkbox"/> DOCK TIE-UP               |
| <input checked="" type="checkbox"/> PICNIC AREA/BENCHES                                 | <input type="checkbox"/> PIER                      |
| <input type="checkbox"/> PLAY EQUIPMENT   | <input type="checkbox"/> FISHING ACCESS - FORMAL   |
| <input type="checkbox"/> CAMPING  | <input type="checkbox"/> FISHING ACCESS - INFORMAL |
| <input type="checkbox"/> BATHROOM   | <input type="checkbox"/> HISTORIC FEATURE          |
| <input checked="" type="checkbox"/> EXISTING BUILDINGS # <input type="text" value="2"/> | DESCRIPTION  |
| <input type="checkbox"/> Landscaping  | <div>abandoned buildings</div>                     |

## EXISTING UTILITIES

- |   |   |
|---|---|
| <input checked="" type="checkbox"/> OH ELECTRIC | <input type="checkbox"/> SANITARY SEWER   |
| <input checked="" type="checkbox"/> OH CABLE    | <input checked="" type="checkbox"/> WATER |
| <input checked="" type="checkbox"/> OH TELECOM  | <input checked="" type="checkbox"/> GAS   |

OPPORTUNITY RATING:

# Oswego County Waterfront Access Study - Site Profile

TAX ID: 288.00-02-01 PAGE 2

## GENERAL COMMENTS:

Great Bear Recreation Area

## OPPORTUNITIES FOR IMPROVEMENTS:

parking, trail system, picnic area / benches, fishing access, signage, interpretive information, birdwatching facilities

## PHOTOS

# Pictures to Link 1

**Link Pic**

PIC_ID	PHOTO_PATH	CAPTION	TAX_ID
682	<a href="#">TaxID-288.00-02-01 Picture 1</a>		288.00-02-01
683	<a href="#">TaxID-288.00-02-01 Picture 2</a>		288.00-02-01
684	<a href="#">TaxID-288.00-02-01 Picture 3</a>		288.00-02-01
685	<a href="#">TaxID-288.00-02-01 Picture 4</a>		288.00-02-01
686	<a href="#">TaxID-288.00-02-01 Picture 5</a>		288.00-02-01
687	<a href="#">TaxID-288.00-02-01 Picture 6</a>		288.00-02-01
688	<a href="#">TaxID-288.00-02-01 Picture 7</a>		288.00-02-01
689	<a href="#">TaxID-288.00-02-01 Picture 8</a>		288.00-02-01
690	<a href="#">TaxID-288.00-02-01 Picture 9</a>		288.00-02-01
691	<a href="#">TaxID-288.00-02-01 Picture 10</a>		288.00-02-01
692	<a href="#">TaxID-288.00-02-01 Picture 11</a>		288.00-02-01

# Oswego County Waterfront Access Study - Site Profile

PAGE 1

TAX ID:	314.00-01-23
PROJECT MAP ID#:	093
MUNICIPALITY:	(T)Schroepfel
OWNER NAME:	New York State DOT
STREET NUMBER:	OFF
STREET NAME:	Hilltop Dr
LAND USE:	Forest s532b
LAND ACCESS:	village street
WATER ACCESS:	Oneida River
VEGETATIVE COVER:	wooded
FIELD %:	
BRUSH %:	10%
WOODED %:	80%
LAWN/MANICURED %:	
IMPROVED %:	
EXISTING USE:	partial vacant and bridge
BANK CONDITION:	3-6' to water
BANK SLOPE:	30-50%

## SITE AMENITIES

- |  |  |
|--|--|
| <input type="checkbox"/> PARKING                                   | <input type="checkbox"/> BEACH - FORMAL            |
| <input type="checkbox"/> BOAT LAUNCH - CAR TOP                     | <input type="checkbox"/> BEACH INFORMAL            |
| <input type="checkbox"/> BOAT LAUNCH - RAMP                        | <input type="checkbox"/> ACCESS CONTROL            |
| <input type="checkbox"/> TRAIL SYSTEM                              | <input type="checkbox"/> DOCK TIE-UP               |
| <input type="checkbox"/> PICNIC AREA/BENCHES                       | <input type="checkbox"/> PIER                      |
| <input type="checkbox"/> PLAY EQUIPMENT                            | <input type="checkbox"/> FISHING ACCESS - FORMAL   |
| <input type="checkbox"/> CAMPING                                   | <input type="checkbox"/> FISHING ACCESS - INFORMAL |
| <input type="checkbox"/> BATHROOM                                  | <input type="checkbox"/> HISTORIC FEATURE          |
| <input type="checkbox"/> EXISTING BUILDINGS # <input type="text"/> | DESCRIPTION <input type="text"/>                   |
| <input type="checkbox"/> Landscaping                               |  |

## EXISTING UTILITIES

- |                                      |   |
|--------------------------------------|---|
| <input type="checkbox"/> OH ELECTRIC | <input type="checkbox"/> SANITARY SEWER |
| <input type="checkbox"/> OH CABLE    | <input type="checkbox"/> WATER          |
| <input type="checkbox"/> OH TELECOM  | <input type="checkbox"/> GAS            |

OPPORTUNITY RATING:

# Oswego County Waterfront Access Study - Site Profile

TAX ID: 314.00-01-23 PAGE 2

## GENERAL COMMENTS:

DEC boat launch on Onondaga county side of the River

## OPPORTUNITIES FOR IMPROVEMENTS:

opportunities limited due to lack of land access: road improvements, parking, trail system, boat launch - car top, tent camping on island

## PHOTOS

# Pictures to Link   

**Link Pic**

PIC_ID	PHOTO_PATH	CAPTION	TAX_ID
783	<a href="#">TaxID-314.00-01-23 Picture 1</a>		314.00-01-23
784	<a href="#">TaxID-314.00-01-23 Picture 2</a>		314.00-01-23
785	<a href="#">TaxID-314.00-01-23 Picture 3</a>		314.00-01-23
786	<a href="#">TaxID-314.00-01-23 Picture 4</a>		314.00-01-23
787	<a href="#">TaxID-314.00-01-23 Picture 5</a>		314.00-01-23
788	<a href="#">TaxID-314.00-01-23 Picture 6</a>		314.00-01-23

# Oswego County Waterfront Access Study - Site Profile

PAGE 1

TAX ID:	094.00-01-31.09
PROJECT MAP ID#:	094
MUNICIPALITY:	(C)Oswego
OWNER NAME:	Oswego County IDA
STREET NUMBER:	OFF
STREET NAME:	Co Rt 1A
LAND USE:	Rural vac>10
LAND ACCESS:	county highway
WATER ACCESS:	Lake Ontario
VEGETATIVE COVER:	brush
FIELD %:	10%
BRUSH %:	30%
WOODED %:	20%
LAWN/MANICURED %:	40%
IMPROVED %:	
EXISTING USE:	vacant
BANK CONDITION:	3-6' to water
BANK SLOPE:	15-30%

## SITE AMENITIES

- |  |  |
|--|--|
| <input type="checkbox"/> PARKING                                   | <input type="checkbox"/> BEACH - FORMAL            |
| <input type="checkbox"/> BOAT LAUNCH - CAR TOP                     | <input type="checkbox"/> BEACH INFORMAL            |
| <input type="checkbox"/> BOAT LAUNCH - RAMP                        | <input type="checkbox"/> ACCESS CONTROL            |
| <input checked="" type="checkbox"/> TRAIL SYSTEM                   | <input type="checkbox"/> DOCK TIE-UP               |
| <input type="checkbox"/> PICNIC AREA/BENCHES                       | <input type="checkbox"/> PIER                      |
| <input type="checkbox"/> PLAY EQUIPMENT                            | <input type="checkbox"/> FISHING ACCESS - FORMAL   |
| <input type="checkbox"/> CAMPING                                   | <input type="checkbox"/> FISHING ACCESS - INFORMAL |
| <input type="checkbox"/> BATHROOM                                  | <input type="checkbox"/> HISTORIC FEATURE          |
| <input type="checkbox"/> EXISTING BUILDINGS # <input type="text"/> | DESCRIPTION <input type="text"/>                   |
| <input type="checkbox"/> Landscaping                               |  |

## EXISTING UTILITIES

- |   |   |
|---|---|
| <input checked="" type="checkbox"/> OH ELECTRIC | <input type="checkbox"/> SANITARY SEWER   |
| <input checked="" type="checkbox"/> OH CABLE    | <input checked="" type="checkbox"/> WATER |
| <input checked="" type="checkbox"/> OH TELECOM  | <input type="checkbox"/> GAS              |

OPPORTUNITY RATING:

# Oswego County Waterfront Access Study - Site Profile

TAX ID: 094.00-01-31.09 PAGE 2

## GENERAL COMMENTS:

Independence Park 3 of 3 adjacent parcels, road ROW

## OPPORTUNITIES FOR IMPROVEMENTS:

parking, picnic area / benches, camping, bathrooms, changing facilities, beach, fishing access, signage, interpretive information, lighting, pavilion, birdwatching facilities

## PHOTOS

# Pictures to Link

**Link Pic**

PIC_ID	PHOTO_PATH	CAPTION	TAX_ID
239	<a href="#">TaxID-094.00-01-31.09 Picture 1</a>		094.00-01-31.0
240	<a href="#">TaxID-094.00-01-31.09 Picture 2</a>		094.00-01-31.0
241	<a href="#">TaxID-094.00-01-31.09 Picture 3</a>		094.00-01-31.0
242	<a href="#">TaxID-094.00-01-31.09 Picture 4</a>		094.00-01-31.0
243	<a href="#">TaxID-094.00-01-31.09 Picture 1</a>		094.00-01-31.0
244	<a href="#">TaxID-094.00-01-31.09 Picture 2</a>		094.00-01-31.0
245	<a href="#">TaxID-094.00-01-31.09 Picture 3</a>		094.00-01-31.0
246	<a href="#">TaxID-094.00-01-31.09 Picture 4</a>		094.00-01-31.0



# Oswego County Waterfront Access Study - Site Profile

TAX ID:	080.00-01-02
PROJECT MAP ID#:	095
MUNICIPALITY:	(T)Scriba
OWNER NAME:	Town Of Scriba
STREET NUMBER:	
STREET NAME:	Lake Rd
LAND USE:	Rec facility
LAND ACCESS:	town road
WATER ACCESS:	Lake Ontario
VEGETATIVE COVER:	wooded
FIELD %:	
BRUSH %:	
WOODED %:	100%
LAWN/MANICURED %:	
IMPROVED %:	
EXISTING USE:	
BANK CONDITION:	> 6' to water
BANK SLOPE:	15-30%

PAGE 1

## SITE AMENITIES

- |  |   |
|--|---|
| <input type="checkbox"/> PARKING                                   | <input type="checkbox"/> BEACH - FORMAL                                 |
| <input type="checkbox"/> BOAT LAUNCH - CAR TOP                     | <input type="checkbox"/> BEACH INFORMAL                                 |
| <input type="checkbox"/> BOAT LAUNCH - RAMP                        | <input type="checkbox"/> ACCESS CONTROL                                 |
| <input checked="" type="checkbox"/> TRAIL SYSTEM                   | <input type="checkbox"/> DOCK TIE-UP                                    |
| <input type="checkbox"/> PICNIC AREA/BENCHES                       | <input type="checkbox"/> PIER   |
| <input type="checkbox"/> PLAY EQUIPMENT                            | <input type="checkbox"/> FISHING ACCESS - FORMAL                        |
| <input type="checkbox"/> CAMPING                                   | <input type="checkbox"/> FISHING ACCESS - INFORMAL                      |
| <input type="checkbox"/> BATHROOM                                  | <input type="checkbox"/> HISTORIC FEATURE                               |
| <input type="checkbox"/> EXISTING BUILDINGS # <input type="text"/> | DESCRIPTION   |
| <input type="checkbox"/> Landscaping                               | <div style="border: 1px solid black; height: 60px; width: 100%;"></div> |

## EXISTING UTILITIES

- |                                      |   |
|--------------------------------------|---|
| <input type="checkbox"/> OH ELECTRIC | <input type="checkbox"/> SANITARY SEWER |
| <input type="checkbox"/> OH CABLE    | <input type="checkbox"/> WATER          |
| <input type="checkbox"/> OH TELECOM  | <input type="checkbox"/> GAS            |

OPPORTUNITY RATING:

# Oswego County Waterfront Access Study - Site Profile

TAX ID: 080.00-01-02 PAGE 2

## GENERAL COMMENTS:

parcel adjacent to Sunset Bay Park

## OPPORTUNITIES FOR IMPROVEMENTS:

open to all of public not just town residence, camping, dock tie up, pump out station, boat utility hookup, boater bathroom facilities

## PHOTOS

# Pictures to Link

Link Pic

PIC_ID	PHOTO_PATH	CAPTION	TAX_ID
206	<a href="#">TaxID-080.00-01-02 Picture 1</a>		080.00-01-02
207	<a href="#">TaxID-080.00-01-02 Picture 2</a>		080.00-01-02
208	<a href="#">TaxID-080.00-01-02 Picture 3</a>		080.00-01-02
209	<a href="#">TaxID-080.00-01-02 Picture 4</a>		080.00-01-02
223	<a href="#">TaxID-080.00-01-02 Picture 1</a>		080.00-01-02
224	<a href="#">TaxID-080.00-01-02 Picture 2</a>		080.00-01-02
225	<a href="#">TaxID-080.00-01-02 Picture 3</a>		080.00-01-02
226	<a href="#">TaxID-080.00-01-02 Picture 4</a>		080.00-01-02

# Oswego County Waterfront Access Study - Site Profile

TAX ID:	094.00-01-03
PROJECT MAP ID#:	096
MUNICIPALITY:	(T)Scriba
OWNER NAME:	Oswego County IDA
STREET NUMBER:	
STREET NAME:	Co Rt 1A
LAND USE:	Manufacture
LAND ACCESS:	county highway
WATER ACCESS:	Lake Ontario
VEGETATIVE COVER:	wooded
FIELD %:	
BRUSH %:	
WOODED %:	80%
LAWN/MANICURED %:	
IMPROVED %:	
EXISTING USE:	vacant
BANK CONDITION:	3-6' to water
BANK SLOPE:	15-30%

PAGE 1

## SITE AMENITIES

- |  |  |
|--|--|
| <input type="checkbox"/> PARKING                                   | <input type="checkbox"/> BEACH - FORMAL            |
| <input type="checkbox"/> BOAT LAUNCH - CAR TOP                     | <input type="checkbox"/> BEACH INFORMAL            |
| <input type="checkbox"/> BOAT LAUNCH - RAMP                        | <input type="checkbox"/> ACCESS CONTROL            |
| <input checked="" type="checkbox"/> TRAIL SYSTEM                   | <input type="checkbox"/> DOCK TIE-UP               |
| <input type="checkbox"/> PICNIC AREA/BENCHES                       | <input type="checkbox"/> PIER                      |
| <input type="checkbox"/> PLAY EQUIPMENT                            | <input type="checkbox"/> FISHING ACCESS - FORMAL   |
| <input type="checkbox"/> CAMPING                                   | <input type="checkbox"/> FISHING ACCESS - INFORMAL |
| <input type="checkbox"/> BATHROOM                                  | <input type="checkbox"/> HISTORIC FEATURE          |
| <input type="checkbox"/> EXISTING BUILDINGS # <input type="text"/> | DESCRIPTION <input type="text"/>                   |
| <input type="checkbox"/> Landscaping                               |  |

## EXISTING UTILITIES

- |                                      |   |
|--------------------------------------|---|
| <input type="checkbox"/> OH ELECTRIC | <input type="checkbox"/> SANITARY SEWER |
| <input type="checkbox"/> OH CABLE    | <input type="checkbox"/> WATER          |
| <input type="checkbox"/> OH TELECOM  | <input type="checkbox"/> GAS            |

OPPORTUNITY RATING:

# Oswego County Waterfront Access Study - Site Profile

TAX ID: 094.00-01-03 PAGE 2

## GENERAL COMMENTS:

Independence Park, site in need of consistent maintenance, 1 of 3 adjacent parcels

## OPPORTUNITIES FOR IMPROVEMENTS:

parking, picnic area / benches, camping, bathrooms, changing facilities, beach, fishing access, signage, interpretive information, lighting, pavilion, birdwatching facilities,

## PHOTOS

# Pictures to Link

**Link Pic**

PIC_ID	PHOTO_PATH	CAPTION	TAX_ID
247	<a href="#">TaxID-094.00-01-03 Picture 1</a>		094.00-01-03
248	<a href="#">TaxID-094.00-01-03 Picture 2</a>		094.00-01-03
249	<a href="#">TaxID-094.00-01-03 Picture 3</a>		094.00-01-03
250	<a href="#">TaxID-094.00-01-03 Picture 4</a>		094.00-01-03
251	<a href="#">TaxID-094.00-01-03 Picture 5</a>		094.00-01-03

# Oswego County Waterfront Access Study - Site Profile

TAX ID:	094.00-01-03.01
PROJECT MAP ID#:	097
MUNICIPALITY:	(T)Scriba
OWNER NAME:	County of Oswego
STREET NUMBER:	OFF
STREET NAME:	Co Rt 1A
LAND USE:	County park
LAND ACCESS:	
WATER ACCESS:	
VEGETATIVE COVER:	
FIELD %:	
BRUSH %:	
WOODED %:	90%
LAWN/MANICURED %:	
IMPROVED %:	
EXISTING USE:	
BANK CONDITION:	
BANK SLOPE:	

PAGE 1

## SITE AMENITIES

- |  |   |
|--|---|
| <input type="checkbox"/> PARKING                                   | <input type="checkbox"/> BEACH - FORMAL   |
| <input type="checkbox"/> BOAT LAUNCH - CAR TOP                     | <input checked="" type="checkbox"/> BEACH INFORMAL                                  |
| <input type="checkbox"/> BOAT LAUNCH - RAMP                        | <input type="checkbox"/> ACCESS CONTROL   |
| <input checked="" type="checkbox"/> TRAIL SYSTEM                   | <input type="checkbox"/> DOCK TIE-UP  |
| <input type="checkbox"/> PICNIC AREA/BENCHES                       | <input type="checkbox"/> PIER   |
| <input type="checkbox"/> PLAY EQUIPMENT                            | <input type="checkbox"/> FISHING ACCESS - FORMAL                                    |
| <input type="checkbox"/> CAMPING                                   | <input checked="" type="checkbox"/> FISHING ACCESS - INFORMAL                       |
| <input type="checkbox"/> BATHROOM                                  | <input type="checkbox"/> HISTORIC FEATURE   |
| <input type="checkbox"/> EXISTING BUILDINGS # <input type="text"/> | DESCRIPTION <div style="border: 1px solid black; height: 60px; width: 100%;"></div> |
| <input type="checkbox"/> Landscaping                               |   |

## EXISTING UTILITIES

- |   |   |
|---|---|
| <input checked="" type="checkbox"/> OH ELECTRIC | <input type="checkbox"/> SANITARY SEWER   |
| <input checked="" type="checkbox"/> OH CABLE    | <input checked="" type="checkbox"/> WATER |
| <input checked="" type="checkbox"/> OH TELECOM  | <input type="checkbox"/> GAS              |

OPPORTUNITY RATING:

# Oswego County Waterfront Access Study - Site Profile

TAX ID: 094.00-01-03.01 PAGE 2

## GENERAL COMMENTS:

Independence Park Oswego County 2 of 3 adjacent parcels

## OPPORTUNITIES FOR IMPROVEMENTS:

parking, picnic area / benches, camping, bathrooms, changing facilities, beach, fishing access, signage, interpretive information, lighting, pavilion, birdwatching facilities,

## PHOTOS

# Pictures to Link

Link Pic

PIC_ID	PHOTO_PATH	CAPTION	TAX_ID
271	<a href="#">TaxID-094.00-01-03.01 Picture 5</a>		094.00-01-03.0
272	<a href="#">TaxID-094.00-01-03.01 Picture 1</a>		094.00-01-03.0
273	<a href="#">TaxID-094.00-01-03.01 Picture 2</a>		094.00-01-03.0
274	<a href="#">TaxID-094.00-01-03.01 Picture 3</a>		094.00-01-03.0
252	<a href="#">TaxID-094.00-01-03.01 Picture 1</a>		094.00-01-03.0
253	<a href="#">TaxID-094.00-01-03.01 Picture 2</a>		094.00-01-03.0
254	<a href="#">TaxID-094.00-01-03.01 Picture 3</a>		094.00-01-03.0
255	<a href="#">TaxID-094.00-01-03.01 Picture 4</a>		094.00-01-03.0
256	<a href="#">TaxID-094.00-01-03.01 Picture 5</a>		094.00-01-03.0
257	<a href="#">TaxID-094.00-01-03.01 Picture 6</a>		094.00-01-03.0
258	<a href="#">TaxID-094.00-01-03.01 Picture 7</a>		094.00-01-03.0
259	<a href="#">TaxID-094.00-01-03.01 Picture 8</a>		094.00-01-03.0
260	<a href="#">TaxID-094.00-01-03.01 Picture 9</a>		094.00-01-03.0
261	<a href="#">TaxID-094.00-01-03.01 Picture 10</a>		094.00-01-03.0
262	<a href="#">TaxID-094.00-01-03.01 Picture 11</a>		094.00-01-03.0
263	<a href="#">TaxID-094.00-01-03.01 Picture 12</a>		094.00-01-03.0
264	<a href="#">TaxID-094.00-01-03.01 Picture 13</a>		094.00-01-03.0
265	<a href="#">TaxID-094.00-01-03.01 Picture 14</a>		094.00-01-03.0
266	<a href="#">TaxID-094.00-01-03.01 Picture 15</a>		094.00-01-03.0
267	<a href="#">TaxID-094.00-01-03.01 Picture 1</a>		094.00-01-03.0
268	<a href="#">TaxID-094.00-01-03.01 Picture 2</a>		094.00-01-03.0
269	<a href="#">TaxID-094.00-01-03.01 Picture 3</a>		094.00-01-03.0
270	<a href="#">TaxID-094.00-01-03.01 Picture 4</a>		094.00-01-03.0

# Oswego County Waterfront Access Study - Site Profile

PAGE 1

TAX ID:	080.00-01-01
PROJECT MAP ID#:	098
MUNICIPALITY:	(T)Scriba
OWNER NAME:	Town Of Scriba
STREET NUMBER:	
STREET NAME:	Lake Rd
LAND USE:	Rec facility
LAND ACCESS:	town road
WATER ACCESS:	Lake Ontario
VEGETATIVE COVER:	wooded
FIELD %:	30%
BRUSH %:	
WOODED %:	60%
LAWN/MANICURED %:	
IMPROVED %:	30%
EXISTING USE:	recreation
BANK CONDITION:	> 6' to water
BANK SLOPE:	15-30%

## SITE AMENITIES

- |   |   |
|---|---|
| <input type="checkbox"/> PARKING  | <input type="checkbox"/> BEACH - FORMAL                                 |
| <input type="checkbox"/> BOAT LAUNCH - CAR TOP  | <input type="checkbox"/> BEACH INFORMAL                                 |
| <input checked="" type="checkbox"/> BOAT LAUNCH - RAMP                                  | <input checked="" type="checkbox"/> ACCESS CONTROL                      |
| <input checked="" type="checkbox"/> TRAIL SYSTEM  | <input type="checkbox"/> DOCK TIE-UP                                    |
| <input checked="" type="checkbox"/> PICNIC AREA/BENCHES                                 | <input type="checkbox"/> PIER   |
| <input checked="" type="checkbox"/> PLAY EQUIPMENT                                      | <input type="checkbox"/> FISHING ACCESS - FORMAL                        |
| <input type="checkbox"/> CAMPING  | <input checked="" type="checkbox"/> FISHING ACCESS - INFORMAL           |
| <input checked="" type="checkbox"/> BATHROOM  | <input type="checkbox"/> HISTORIC FEATURE                               |
| <input checked="" type="checkbox"/> EXISTING BUILDINGS # <input type="text" value="1"/> | DESCRIPTION   |
| <input checked="" type="checkbox"/> Landscaping   | <div style="border: 1px solid black; height: 60px; width: 100%;"></div> |

## EXISTING UTILITIES

- |   |   |
|---|---|
| <input checked="" type="checkbox"/> OH ELECTRIC | <input type="checkbox"/> SANITARY SEWER |
| <input type="checkbox"/> OH CABLE               | <input type="checkbox"/> WATER          |
| <input checked="" type="checkbox"/> OH TELECOM  | <input type="checkbox"/> GAS            |

OPPORTUNITY RATING:

# Oswego County Waterfront Access Study - Site Profile

TAX ID: 080.00-01-01 PAGE 2

## GENERAL COMMENTS:

Sunset Bay Park

## OPPORTUNITIES FOR IMPROVEMENTS:

open to all of public not just town residence, camping, dock tie up, pump out station, boat utility hookup, boater bathroom facilities

## PHOTOS

# Pictures to Link

Link Pic

PIC_ID	PHOTO_PATH	CAPTION	TAX_ID
210	<a href="#">TaxID-080.00-01-01 Picture 1</a>		080.00-01-01
211	<a href="#">TaxID-080.00-01-01 Picture 2</a>		080.00-01-01
212	<a href="#">TaxID-080.00-01-01 Picture 3</a>		080.00-01-01
213	<a href="#">TaxID-080.00-01-01 Picture 4</a>		080.00-01-01
214	<a href="#">TaxID-080.00-01-01 Picture 5</a>		080.00-01-01
215	<a href="#">TaxID-080.00-01-01 Picture 6</a>		080.00-01-01
216	<a href="#">TaxID-080.00-01-01 Picture 7</a>		080.00-01-01
217	<a href="#">TaxID-080.00-01-01 Picture 8</a>		080.00-01-01
218	<a href="#">TaxID-080.00-01-01 Picture 9</a>		080.00-01-01
219	<a href="#">TaxID-080.00-01-01 Picture 10</a>		080.00-01-01
220	<a href="#">TaxID-080.00-01-01 Picture 11</a>		080.00-01-01
221	<a href="#">TaxID-080.00-01-01 Picture 12</a>		080.00-01-01
222	<a href="#">TaxID-080.00-01-01 Picture 13</a>		080.00-01-01
227	<a href="#">TaxID-080.00-01-01 Picture 1</a>		080.00-01-01
228	<a href="#">TaxID-080.00-01-01 Picture 2</a>		080.00-01-01
229	<a href="#">TaxID-080.00-01-01 Picture 3</a>		080.00-01-01
230	<a href="#">TaxID-080.00-01-01 Picture 4</a>		080.00-01-01
231	<a href="#">TaxID-080.00-01-01 Picture 5</a>		080.00-01-01
232	<a href="#">TaxID-080.00-01-01 Picture 6</a>		080.00-01-01
233	<a href="#">TaxID-080.00-01-01 Picture 7</a>		080.00-01-01
234	<a href="#">TaxID-080.00-01-01 Picture 8</a>		080.00-01-01
235	<a href="#">TaxID-080.00-01-01 Picture 9</a>		080.00-01-01
236	<a href="#">TaxID-080.00-01-01 Picture 10</a>		080.00-01-01
237	<a href="#">TaxID-080.00-01-01 Picture 11</a>		080.00-01-01
238	<a href="#">TaxID-080.00-01-01 Picture 12</a>		080.00-01-01



# Oswego County Waterfront Access Study - Site Profile

PAGE 1

TAX ID:	145.05-01-01.2
PROJECT MAP ID#:	099
MUNICIPALITY:	(C)Oswego
OWNER NAME:	Metropolitan Water Boar
STREET NUMBER:	
STREET NAME:	Co Rt 89
LAND USE:	Vacant comm
LAND ACCESS:	village street
WATER ACCESS:	Lake Ontario
VEGETATIVE COVER:	wooded
FIELD %:	
BRUSH %:	
WOODED %:	90%
LAWN/MANICURED %:	
IMPROVED %:	10%
EXISTING USE:	vacant
BANK CONDITION:	> 6' to water
BANK SLOPE:	50-100%

## SITE AMENITIES

- |  |   |
|--|---|
| <input type="checkbox"/> PARKING                                   | <input type="checkbox"/> BEACH - FORMAL   |
| <input type="checkbox"/> BOAT LAUNCH - CAR TOP                     | <input type="checkbox"/> BEACH INFORMAL   |
| <input type="checkbox"/> BOAT LAUNCH - RAMP                        | <input type="checkbox"/> ACCESS CONTROL   |
| <input type="checkbox"/> TRAIL SYSTEM                              | <input type="checkbox"/> DOCK TIE-UP  |
| <input type="checkbox"/> PICNIC AREA/BENCHES                       | <input type="checkbox"/> PIER   |
| <input type="checkbox"/> PLAY EQUIPMENT                            | <input type="checkbox"/> FISHING ACCESS - FORMAL                                    |
| <input type="checkbox"/> CAMPING                                   | <input type="checkbox"/> FISHING ACCESS - INFORMAL                                  |
| <input type="checkbox"/> BATHROOM                                  | <input type="checkbox"/> HISTORIC FEATURE   |
| <input type="checkbox"/> EXISTING BUILDINGS # <input type="text"/> | DESCRIPTION <div style="border: 1px solid black; height: 50px; width: 100%;"></div> |
| <input type="checkbox"/> Landscaping                               |   |

## EXISTING UTILITIES

- |   |   |
|---|---|
| <input checked="" type="checkbox"/> OH ELECTRIC | <input type="checkbox"/> SANITARY SEWER   |
| <input type="checkbox"/> OH CABLE               | <input checked="" type="checkbox"/> WATER |
| <input checked="" type="checkbox"/> OH TELECOM  | <input type="checkbox"/> GAS              |

OPPORTUNITY RATING: medium

# Oswego County Waterfront Access Study - Site Profile

TAX ID: 145.05-01-01.2 PAGE 2

## GENERAL COMMENTS:

Location of watersource pipe

## OPPORTUNITIES FOR IMPROVEMENTS:

opportunities limited due to conflict of use and desire to protect water supply. Possible Improvements: parking, trail system, picnic area / benches, birdwatching facilities

## PHOTOS

# Pictures to Link

**Link Pic**

PIC_ID	PHOTO_PATH	CAPTION	TAX_ID
467	<a href="#">TaxID-145.05-01-01.2 Picture 1</a>		145.05-01-01.2
468	<a href="#">TaxID-145.05-01-01.2 Picture 2</a>		145.05-01-01.2
469	<a href="#">TaxID-145.05-01-01.2 Picture 3</a>		145.05-01-01.2
470	<a href="#">TaxID-145.05-01-01.2 Picture 4</a>		145.05-01-01.2
471	<a href="#">TaxID-145.05-01-01.2 Picture 5</a>		145.05-01-01.2
472	<a href="#">TaxID-145.05-01-01.2 Picture 6</a>		145.05-01-01.2

# Oswego County Waterfront Access Study - Site Profile

PAGE 1

TAX ID:	144.18-02-10
PROJECT MAP ID#:	100
MUNICIPALITY:	(C)Oswego
OWNER NAME:	County Of Oswego
STREET NUMBER:	40
STREET NAME:	Health Camp Rd
LAND USE:	Rec facility
LAND ACCESS:	village street
WATER ACCESS:	Lake Ontario
VEGETATIVE COVER:	wooded
FIELD %:	
BRUSH %:	
WOODED %:	60%
LAWN/MANICURED %:	20%
IMPROVED %:	30%
EXISTING USE:	recreation
BANK CONDITION:	> 6' to water
BANK SLOPE:	15-30%

## SITE AMENITIES

- |   |  |
|---|--|
| <input checked="" type="checkbox"/> PARKING                 | <input type="checkbox"/> BEACH - FORMAL            |
| <input type="checkbox"/> BOAT LAUNCH - CAR TOP              | <input type="checkbox"/> BEACH INFORMAL            |
| <input type="checkbox"/> BOAT LAUNCH - RAMP                 | <input type="checkbox"/> ACCESS CONTROL            |
| <input checked="" type="checkbox"/> TRAIL SYSTEM            | <input type="checkbox"/> DOCK TIE-UP               |
| <input checked="" type="checkbox"/> PICNIC AREA/BENCHES     | <input type="checkbox"/> PIER                      |
| <input checked="" type="checkbox"/> PLAY EQUIPMENT          | <input type="checkbox"/> FISHING ACCESS - FORMAL   |
| <input checked="" type="checkbox"/> CAMPING                 | <input type="checkbox"/> FISHING ACCESS - INFORMAL |
| <input checked="" type="checkbox"/> BATHROOM                | <input type="checkbox"/> HISTORIC FEATURE          |
| <input checked="" type="checkbox"/> EXISTING BUILDINGS # 14 | DESCRIPTION  |
| <input checked="" type="checkbox"/> Landscaping             | summer camp  |

## EXISTING UTILITIES

- |   |   |
|---|---|
| <input checked="" type="checkbox"/> OH ELECTRIC | <input type="checkbox"/> SANITARY SEWER   |
| <input type="checkbox"/> OH CABLE               | <input checked="" type="checkbox"/> WATER |
| <input checked="" type="checkbox"/> OH TELECOM  | <input type="checkbox"/> GAS              |

OPPORTUNITY RATING: low

# Oswego County Waterfront Access Study - Site Profile

TAX ID: 144.18-02-10 PAGE 2

## GENERAL COMMENTS:

Camp Hollis

## OPPORTUNITIES FOR IMPROVEMENTS:

opportunities limited due to conflict in use for opening the property to the public. Depending on seasonal availability (when it isn't being used as a camp facility): birdwatching facilities, repair of trail system

## PHOTOS

# Pictures to Link

Link Pic

PIC_ID	PHOTO_PATH	CAPTION	TAX_ID
452	<a href="#">TaxID-144.18-02-10 Picture 1</a>		144.18-02-10
453	<a href="#">TaxID-144.18-02-10 Picture 2</a>		144.18-02-10
454	<a href="#">TaxID-144.18-02-10 Picture 3</a>		144.18-02-10
455	<a href="#">TaxID-144.18-02-10 Picture 4</a>		144.18-02-10
456	<a href="#">TaxID-144.18-02-10 Picture 5</a>		144.18-02-10
457	<a href="#">TaxID-144.18-02-10 Picture 6</a>		144.18-02-10
458	<a href="#">TaxID-144.18-02-10 Picture 7</a>		144.18-02-10
459	<a href="#">TaxID-144.18-02-10 Picture 8</a>		144.18-02-10
460	<a href="#">TaxID-144.18-02-10 Picture 9</a>		144.18-02-10
461	<a href="#">TaxID-144.18-02-10 Picture 10</a>		144.18-02-10
462	<a href="#">TaxID-144.18-02-10 Picture 11</a>		144.18-02-10
463	<a href="#">TaxID-144.18-02-10 Picture 12</a>		144.18-02-10
464	<a href="#">TaxID-144.18-02-10 Picture 13</a>		144.18-02-10
465	<a href="#">TaxID-144.18-02-10 Picture 14</a>		144.18-02-10
466	<a href="#">TaxID-144.18-02-10 Picture 15</a>		144.18-02-10

# Oswego County Waterfront Access Study - Site Profile

TAX ID:	288.00-01-03
PROJECT MAP ID#:	101
MUNICIPALITY:	(T)Volney
OWNER NAME:	Town Of Volney
STREET NUMBER:	
STREET NAME:	Co Rt 57
LAND USE:	Park
LAND ACCESS:	county highway
WATER ACCESS:	Oswego River
VEGETATIVE COVER:	wooded
FIELD %:	
BRUSH %:	
WOODED %:	100%
LAWN/MANICURED %:	
IMPROVED %:	
EXISTING USE:	recreation
BANK CONDITION:	3-6' to water
BANK SLOPE:	50-100%

PAGE 1

## SITE AMENITIES

- |  |  |
|--|--|
| <input type="checkbox"/> PARKING                                   | <input type="checkbox"/> BEACH - FORMAL              |
| <input type="checkbox"/> BOAT LAUNCH - CAR TOP                     | <input type="checkbox"/> BEACH INFORMAL              |
| <input type="checkbox"/> BOAT LAUNCH - RAMP                        | <input type="checkbox"/> ACCESS CONTROL              |
| <input checked="" type="checkbox"/> TRAIL SYSTEM                   | <input type="checkbox"/> DOCK TIE-UP                 |
| <input type="checkbox"/> PICNIC AREA/BENCHES                       | <input type="checkbox"/> PIER                        |
| <input type="checkbox"/> PLAY EQUIPMENT                            | <input type="checkbox"/> FISHING ACCESS - FORMAL     |
| <input type="checkbox"/> CAMPING                                   | <input type="checkbox"/> FISHING ACCESS - INFORMAL   |
| <input type="checkbox"/> BATHROOM                                  | <input checked="" type="checkbox"/> HISTORIC FEATURE |
| <input type="checkbox"/> EXISTING BUILDINGS # <input type="text"/> | DESCRIPTION  |
| <input type="checkbox"/> Landscaping                               | Erie Canal Lock                                      |

## EXISTING UTILITIES

- |                                      |   |
|--------------------------------------|---|
| <input type="checkbox"/> OH ELECTRIC | <input type="checkbox"/> SANITARY SEWER |
| <input type="checkbox"/> OH CABLE    | <input type="checkbox"/> WATER          |
| <input type="checkbox"/> OH TELECOM  | <input type="checkbox"/> GAS            |

OPPORTUNITY RATING:

# Oswego County Waterfront Access Study - Site Profile

TAX ID: 288.00-01-03 PAGE 2

## GENERAL COMMENTS:

Great Bear Recreation Area

## OPPORTUNITIES FOR IMPROVEMENTS:

parking, trail system, picnic area / benches, fishing access, signage, interpretive information, birdwatching facilities

## PHOTOS

# Pictures to Link 1

**Link Pic**

PIC_ID	PHOTO_PATH	CAPTION	TAX_ID
662	<a href="#">TaxID-288.00-01-03 Picture 1</a>		288.00-01-03
663	<a href="#">TaxID-288.00-01-03 Picture 2</a>		288.00-01-03
664	<a href="#">TaxID-288.00-01-03 Picture 3</a>		288.00-01-03
665	<a href="#">TaxID-288.00-01-03 Picture 4</a>		288.00-01-03
666	<a href="#">TaxID-288.00-01-03 Picture 5</a>		288.00-01-03
667	<a href="#">TaxID-288.00-01-03 Picture 6</a>		288.00-01-03
668	<a href="#">TaxID-288.00-01-03 Picture 7</a>		288.00-01-03
669	<a href="#">TaxID-288.00-01-03 Picture 8</a>		288.00-01-03
670	<a href="#">TaxID-288.00-01-03 Picture 9</a>		288.00-01-03

# Oswego County Waterfront Access Study - Site Profile

TAX ID:	271.01-02-01
PROJECT MAP ID#:	102
MUNICIPALITY:	(T)Volney
OWNER NAME:	New York State DEC
STREET NUMBER:	
STREET NAME:	Co Rt 57
LAND USE:	Forest s532b
LAND ACCESS:	county highway
WATER ACCESS:	Oswego River
VEGETATIVE COVER:	
FIELD %:	
BRUSH %:	
WOODED %:	100%
LAWN/MANICURED %:	
IMPROVED %:	
EXISTING USE:	recreation
BANK CONDITION:	> 6' to water
BANK SLOPE:	30-50%

PAGE 1

## SITE AMENITIES

- |  |  |
|--|--|
| <input type="checkbox"/> PARKING                                   | <input type="checkbox"/> BEACH - FORMAL            |
| <input type="checkbox"/> BOAT LAUNCH - CAR TOP                     | <input type="checkbox"/> BEACH INFORMAL            |
| <input type="checkbox"/> BOAT LAUNCH - RAMP                        | <input type="checkbox"/> ACCESS CONTROL            |
| <input type="checkbox"/> TRAIL SYSTEM                              | <input type="checkbox"/> DOCK TIE-UP               |
| <input type="checkbox"/> PICNIC AREA/BENCHES                       | <input type="checkbox"/> PIER                      |
| <input type="checkbox"/> PLAY EQUIPMENT                            | <input type="checkbox"/> FISHING ACCESS - FORMAL   |
| <input type="checkbox"/> CAMPING                                   | <input type="checkbox"/> FISHING ACCESS - INFORMAL |
| <input type="checkbox"/> BATHROOM                                  | <input type="checkbox"/> HISTORIC FEATURE          |
| <input type="checkbox"/> EXISTING BUILDINGS # <input type="text"/> | DESCRIPTION <input type="text"/>                   |
| <input type="checkbox"/> Landscaping                               |  |

## EXISTING UTILITIES

- |                                      |   |
|--------------------------------------|---|
| <input type="checkbox"/> OH ELECTRIC | <input type="checkbox"/> SANITARY SEWER |
| <input type="checkbox"/> OH CABLE    | <input type="checkbox"/> WATER          |
| <input type="checkbox"/> OH TELECOM  | <input type="checkbox"/> GAS            |

OPPORTUNITY RATING:

# Oswego County Waterfront Access Study - Site Profile

TAX ID: 271.01-02-01 PAGE 2

## GENERAL COMMENTS:

## OPPORTUNITIES FOR IMPROVEMENTS:

parking, trail system, picnic area/benches, fishing access, birdwatching facilities, boat launch - ramp, boat launch - car top, handicap boat launch

## PHOTOS

# Pictures to Link  

**Link Pic**

PIC_ID	PHOTO_PATH	CAPTION	TAX_ID
651	<a href="#">TaxID-271.01-02-01 Picture 1</a>		271.01-02-01
652	<a href="#">TaxID-271.01-02-01 Picture 2</a>		271.01-02-01



# Oswego County Waterfront Access Study - Site Profile

TAX ID:	308.00-01-01.01
PROJECT MAP ID#:	103
MUNICIPALITY:	(T)West Monroe
OWNER NAME:	New York State
STREET NUMBER:	
STREET NAME:	Shaw Rd
LAND USE:	Wetlands
LAND ACCESS:	
WATER ACCESS:	Oneida Lake
VEGETATIVE COVER:	wooded
FIELD %:	
BRUSH %:	
WOODED %:	100%
LAWN/MANICURED %:	
IMPROVED %:	
EXISTING USE:	vacant
BANK CONDITION:	< 1' to water
BANK SLOPE:	5-15%

PAGE 1

## SITE AMENITIES

- |  |  |
|--|--|
| <input type="checkbox"/> PARKING                                   | <input type="checkbox"/> BEACH - FORMAL            |
| <input type="checkbox"/> BOAT LAUNCH - CAR TOP                     | <input type="checkbox"/> BEACH INFORMAL            |
| <input type="checkbox"/> BOAT LAUNCH - RAMP                        | <input type="checkbox"/> ACCESS CONTROL            |
| <input type="checkbox"/> TRAIL SYSTEM                              | <input type="checkbox"/> DOCK TIE-UP               |
| <input type="checkbox"/> PICNIC AREA/BENCHES                       | <input type="checkbox"/> PIER                      |
| <input type="checkbox"/> PLAY EQUIPMENT                            | <input type="checkbox"/> FISHING ACCESS - FORMAL   |
| <input type="checkbox"/> CAMPING                                   | <input type="checkbox"/> FISHING ACCESS - INFORMAL |
| <input type="checkbox"/> BATHROOM                                  | <input type="checkbox"/> HISTORIC FEATURE          |
| <input type="checkbox"/> EXISTING BUILDINGS # <input type="text"/> | DESCRIPTION <input type="text"/>                   |
| <input type="checkbox"/> Landscaping                               |  |

## EXISTING UTILITIES

- |                                      |   |
|--------------------------------------|---|
| <input type="checkbox"/> OH ELECTRIC | <input type="checkbox"/> SANITARY SEWER |
| <input type="checkbox"/> OH CABLE    | <input type="checkbox"/> WATER          |
| <input type="checkbox"/> OH TELECOM  | <input type="checkbox"/> GAS            |

OPPORTUNITY RATING:

# Oswego County Waterfront Access Study - Site Profile

TAX ID: 308.00-01-01.01 PAGE 2

## GENERAL COMMENTS:

## OPPORTUNITIES FOR IMPROVEMENTS:

parking, trail system, fishing access, camping, picnic area / benches, signage, interpretive information, boardwalk, birdwatching facilities, boat launch - ramp, boat launch - car top, handicap boat launch, dock tie up

## PHOTOS

# Pictures to Link  

**Link Pic**

PIC_ID	PHOTO_PATH	CAPTION	TAX_ID
843	<a href="#">TaxID-308.00-01-01.01 Picture 1</a>		308.00-01-01.0
844	<a href="#">TaxID-308.00-01-01.01 Picture 2</a>		308.00-01-01.0

# Oswego County Waterfront Access Study - Site Profile

PAGE 1

TAX ID:	308.00-01-01
PROJECT MAP ID#:	104
MUNICIPALITY:	(T)West Monroe
OWNER NAME:	New York State DEC
STREET NUMBER:	
STREET NAME:	Shaw Rd
LAND USE:	Wetlands
LAND ACCESS:	town road
WATER ACCESS:	Oneida Lake
VEGETATIVE COVER:	wooded
FIELD %:	
BRUSH %:	
WOODED %:	100%
LAWN/MANICURED %:	
IMPROVED %:	10%
EXISTING USE:	recreation
BANK CONDITION:	1-3' to water
BANK SLOPE:	5-15%

## SITE AMENITIES

- |  |   |
|--|---|
| <input checked="" type="checkbox"/> PARKING                        | <input type="checkbox"/> BEACH - FORMAL                     |
| <input checked="" type="checkbox"/> BOAT LAUNCH - CAR TOP          | <input type="checkbox"/> BEACH INFORMAL                     |
| <input type="checkbox"/> BOAT LAUNCH - RAMP                        | <input type="checkbox"/> ACCESS CONTROL                     |
| <input checked="" type="checkbox"/> TRAIL SYSTEM                   | <input type="checkbox"/> DOCK TIE-UP                        |
| <input type="checkbox"/> PICNIC AREA/BENCHES                       | <input type="checkbox"/> PIER                               |
| <input type="checkbox"/> PLAY EQUIPMENT                            | <input checked="" type="checkbox"/> FISHING ACCESS - FORMAL |
| <input type="checkbox"/> CAMPING                                   | <input type="checkbox"/> FISHING ACCESS - INFORMAL          |
| <input type="checkbox"/> BATHROOM                                  | <input type="checkbox"/> HISTORIC FEATURE                   |
| <input type="checkbox"/> EXISTING BUILDINGS # <input type="text"/> | DESCRIPTION <div></div>                                     |
| <input type="checkbox"/> Landscaping                               |   |

## EXISTING UTILITIES

- |   |   |
|---|---|
| <input checked="" type="checkbox"/> OH ELECTRIC | <input type="checkbox"/> SANITARY SEWER   |
| <input checked="" type="checkbox"/> OH CABLE    | <input checked="" type="checkbox"/> WATER |
| <input checked="" type="checkbox"/> OH TELECOM  | <input type="checkbox"/> GAS              |

OPPORTUNITY RATING:

# Oswego County Waterfront Access Study - Site Profile

TAX ID:  PAGE 2

## GENERAL COMMENTS:

## OPPORTUNITIES FOR IMPROVEMENTS:

improvement of parking, trail system, fishing access, picnic area / benches

## PHOTOS

# Pictures to Link

**Link Pic**

PIC_ID	PHOTO_PATH	CAPTION	TAX_ID
845	<a href="#">TaxID-308.00-01-01 Picture 1</a>		308.00-01-01
846	<a href="#">TaxID-308.00-01-01 Picture 2</a>		308.00-01-01
847	<a href="#">TaxID-308.00-01-01 Picture 3</a>		308.00-01-01
848	<a href="#">TaxID-308.00-01-01 Picture 4</a>		308.00-01-01
849	<a href="#">TaxID-308.00-01-01 Picture 5</a>		308.00-01-01
850	<a href="#">TaxID-308.00-01-01 Picture 6</a>		308.00-01-01
851	<a href="#">TaxID-308.00-01-01 Picture 7</a>		308.00-01-01
852	<a href="#">TaxID-308.00-01-01 Picture 8</a>		308.00-01-01

# Oswego County Waterfront Access Study - Site Profile

PAGE 1

TAX ID:	294.00-01-08
PROJECT MAP ID#:	105
MUNICIPALITY:	(T)West Monroe
OWNER NAME:	New York State DEC
STREET NUMBER:	OFF
STREET NAME:	O'Mara Rd
LAND USE:	Wetlands
LAND ACCESS:	
WATER ACCESS:	Oneida Lake
VEGETATIVE COVER:	wooded
FIELD %:	
BRUSH %:	
WOODED %:	100%
LAWN/MANICURED %:	
IMPROVED %:	
EXISTING USE:	vacant
BANK CONDITION:	1-3' to water
BANK SLOPE:	5-15%

## SITE AMENITIES

- |  |  |
|--|--|
| <input type="checkbox"/> PARKING                                   | <input type="checkbox"/> BEACH - FORMAL            |
| <input type="checkbox"/> BOAT LAUNCH - CAR TOP                     | <input type="checkbox"/> BEACH INFORMAL            |
| <input type="checkbox"/> BOAT LAUNCH - RAMP                        | <input type="checkbox"/> ACCESS CONTROL            |
| <input type="checkbox"/> TRAIL SYSTEM                              | <input type="checkbox"/> DOCK TIE-UP               |
| <input type="checkbox"/> PICNIC AREA/BENCHES                       | <input type="checkbox"/> PIER                      |
| <input type="checkbox"/> PLAY EQUIPMENT                            | <input type="checkbox"/> FISHING ACCESS - FORMAL   |
| <input type="checkbox"/> CAMPING                                   | <input type="checkbox"/> FISHING ACCESS - INFORMAL |
| <input type="checkbox"/> BATHROOM                                  | <input type="checkbox"/> HISTORIC FEATURE          |
| <input type="checkbox"/> EXISTING BUILDINGS # <input type="text"/> | DESCRIPTION  |
| <input type="checkbox"/> Landscaping                               | <div></div>  |

## EXISTING UTILITIES

- |                                      |   |
|--------------------------------------|---|
| <input type="checkbox"/> OH ELECTRIC | <input type="checkbox"/> SANITARY SEWER |
| <input type="checkbox"/> OH CABLE    | <input type="checkbox"/> WATER          |
| <input type="checkbox"/> OH TELECOM  | <input type="checkbox"/> GAS            |

OPPORTUNITY RATING:

# Oswego County Waterfront Access Study - Site Profile

TAX ID:  PAGE 2

## GENERAL COMMENTS:

## OPPORTUNITIES FOR IMPROVEMENTS:

opportunities limited due to standing water and lack of access from roadways, trail system, boardwalk, birdwatching facilities

## PHOTOS

# Pictures to Link

**Link Pic**

# Oswego County Waterfront Access Study - Site Profile

TAX ID:	294.00-02-09
PROJECT MAP ID#:	106
MUNICIPALITY:	(T)West Monroe
OWNER NAME:	New York State DEC
STREET NUMBER:	OFF
STREET NAME:	O'Mara Rd
LAND USE:	Wetlands
LAND ACCESS:	
WATER ACCESS:	Oneida Lake
VEGETATIVE COVER:	wooded
FIELD %:	
BRUSH %:	
WOODED %:	100%
LAWN/MANICURED %:	
IMPROVED %:	
EXISTING USE:	vacant
BANK CONDITION:	1-3' to water
BANK SLOPE:	5-15%

PAGE 1

## SITE AMENITIES

- |  |   |
|--|---|
| <input type="checkbox"/> PARKING                                   | <input type="checkbox"/> BEACH - FORMAL                                 |
| <input type="checkbox"/> BOAT LAUNCH - CAR TOP                     | <input type="checkbox"/> BEACH INFORMAL                                 |
| <input type="checkbox"/> BOAT LAUNCH - RAMP                        | <input type="checkbox"/> ACCESS CONTROL                                 |
| <input type="checkbox"/> TRAIL SYSTEM                              | <input type="checkbox"/> DOCK TIE-UP                                    |
| <input type="checkbox"/> PICNIC AREA/BENCHES                       | <input type="checkbox"/> PIER   |
| <input type="checkbox"/> PLAY EQUIPMENT                            | <input type="checkbox"/> FISHING ACCESS - FORMAL                        |
| <input type="checkbox"/> CAMPING                                   | <input type="checkbox"/> FISHING ACCESS - INFORMAL                      |
| <input type="checkbox"/> BATHROOM                                  | <input type="checkbox"/> HISTORIC FEATURE                               |
| <input type="checkbox"/> EXISTING BUILDINGS # <input type="text"/> | DESCRIPTION   |
| <input type="checkbox"/> Landscaping                               | <div style="border: 1px solid black; height: 60px; width: 100%;"></div> |

## EXISTING UTILITIES

- |                                      |   |
|--------------------------------------|---|
| <input type="checkbox"/> OH ELECTRIC | <input type="checkbox"/> SANITARY SEWER |
| <input type="checkbox"/> OH CABLE    | <input type="checkbox"/> WATER          |
| <input type="checkbox"/> OH TELECOM  | <input type="checkbox"/> GAS            |

OPPORTUNITY RATING:

# Oswego County Waterfront Access Study - Site Profile

TAX ID:  PAGE 2

## GENERAL COMMENTS:

## OPPORTUNITIES FOR IMPROVEMENTS:

opportunities limited due to standing water and lack of access from roadways, trail system, boardwalk, birdwatching facilities

## PHOTOS

# Pictures to Link

**Link Pic**

PIC_ID	PHOTO_PATH	CAPTION	TAX_ID
841	<a href="#">TaxID-294.00-02-09 Picture 1</a>		294.00-02-09
842	<a href="#">TaxID-294.00-02-09 Picture 2</a>		294.00-02-09



# Oswego County Waterfront Access Study - Site Profile

TAX ID:	293.00-02-02
PROJECT MAP ID#:	107
MUNICIPALITY:	(T)West Monroe
OWNER NAME:	New York State
STREET NUMBER:	
STREET NAME:	Co Rt 37
LAND USE:	Wetlands
LAND ACCESS:	state highway
WATER ACCESS:	Oneida Lake
VEGETATIVE COVER:	wooded
FIELD %:	
BRUSH %:	50%
WOODED %:	50%
LAWN/MANICURED %:	
IMPROVED %:	
EXISTING USE:	vacant
BANK CONDITION:	
BANK SLOPE:	

PAGE 1

## SITE AMENITIES

- |  |   |
|--|---|
| <input type="checkbox"/> PARKING                                   | <input type="checkbox"/> BEACH - FORMAL   |
| <input type="checkbox"/> BOAT LAUNCH - CAR TOP                     | <input type="checkbox"/> BEACH INFORMAL   |
| <input type="checkbox"/> BOAT LAUNCH - RAMP                        | <input type="checkbox"/> ACCESS CONTROL   |
| <input type="checkbox"/> TRAIL SYSTEM                              | <input type="checkbox"/> DOCK TIE-UP  |
| <input type="checkbox"/> PICNIC AREA/BENCHES                       | <input type="checkbox"/> PIER   |
| <input type="checkbox"/> PLAY EQUIPMENT                            | <input type="checkbox"/> FISHING ACCESS - FORMAL                                    |
| <input type="checkbox"/> CAMPING                                   | <input type="checkbox"/> FISHING ACCESS - INFORMAL                                  |
| <input type="checkbox"/> BATHROOM                                  | <input type="checkbox"/> HISTORIC FEATURE   |
| <input type="checkbox"/> EXISTING BUILDINGS # <input type="text"/> | DESCRIPTION <div style="border: 1px solid black; height: 50px; width: 100%;"></div> |
| <input type="checkbox"/> Landscaping                               |   |

## EXISTING UTILITIES

- |                                      |   |
|--------------------------------------|---|
| <input type="checkbox"/> OH ELECTRIC | <input type="checkbox"/> SANITARY SEWER |
| <input type="checkbox"/> OH CABLE    | <input type="checkbox"/> WATER          |
| <input type="checkbox"/> OH TELECOM  | <input type="checkbox"/> GAS            |

OPPORTUNITY RATING:

TAX ID: 293.00-02-02 PAGE 2

**GENERAL COMMENTS:**

**OPPORTUNITIES FOR IMPROVEMENTS:**

opportunities limited due to standing water, trail system, boardwalk, birdwatching facilities, boat launch - car top

**PHOTOS**

# Pictures to Link

Link Pic

PIC_ID	PHOTO_PATH	CAPTION	TAX_ID
840	<a href="#">TaxID-293.00-02-02 Picture 1</a>		293.00-02-02

# Oswego County Waterfront Access Study - Site Profile

PAGE 1

TAX ID:	128.23-02-01.1
PROJECT MAP ID#:	108
MUNICIPALITY:	(C)Oswego
OWNER NAME:	Oswego Port Authority
STREET NUMBER:	
STREET NAME:	Mitchell St
LAND USE:	Vacant comm
LAND ACCESS:	village street
WATER ACCESS:	Lake Ontario
VEGETATIVE COVER:	brush
FIELD %:	
BRUSH %:	70%
WOODED %:	
LAWN/MANICURED %:	
IMPROVED %:	30%
EXISTING USE:	working facility
BANK CONDITION:	> 6' to water
BANK SLOPE:	vertical

## SITE AMENITIES

- |  |   |
|--|---|
| <input type="checkbox"/> PARKING                                   | <input type="checkbox"/> BEACH - FORMAL   |
| <input type="checkbox"/> BOAT LAUNCH - CAR TOP                     | <input type="checkbox"/> BEACH INFORMAL   |
| <input type="checkbox"/> BOAT LAUNCH - RAMP                        | <input type="checkbox"/> ACCESS CONTROL   |
| <input type="checkbox"/> TRAIL SYSTEM                              | <input type="checkbox"/> DOCK TIE-UP  |
| <input type="checkbox"/> PICNIC AREA/BENCHES                       | <input type="checkbox"/> PIER   |
| <input type="checkbox"/> PLAY EQUIPMENT                            | <input type="checkbox"/> FISHING ACCESS - FORMAL                                    |
| <input type="checkbox"/> CAMPING                                   | <input type="checkbox"/> FISHING ACCESS - INFORMAL                                  |
| <input type="checkbox"/> BATHROOM                                  | <input type="checkbox"/> HISTORIC FEATURE   |
| <input type="checkbox"/> EXISTING BUILDINGS # <input type="text"/> | DESCRIPTION <div style="border: 1px solid black; height: 60px; width: 100%;"></div> |
| <input type="checkbox"/> Landscaping                               |   |

## EXISTING UTILITIES

- |                                      |   |
|--------------------------------------|---|
| <input type="checkbox"/> OH ELECTRIC | <input type="checkbox"/> SANITARY SEWER |
| <input type="checkbox"/> OH CABLE    | <input type="checkbox"/> WATER          |
| <input type="checkbox"/> OH TELECOM  | <input type="checkbox"/> GAS            |

OPPORTUNITY RATING:

# Oswego County Waterfront Access Study - Site Profile

TAX ID: 128.23-02-01.1 PAGE 2

## GENERAL COMMENTS:

Railroad corridor

## OPPORTUNITIES FOR IMPROVEMENTS:

opportunities limited due to do conflict in use

## PHOTOS

# Pictures to Link

Link Pic

PIC_ID	PHOTO_PATH	CAPTION	TAX_ID
330	<a href="#">TaxID-128.23-02-01.1 Picture 1</a>		128.23-02-01.1
331	<a href="#">TaxID-128.23-02-01.1 Picture 2</a>		128.23-02-01.1
332	<a href="#">TaxID-128.23-02-01.1 Picture 3</a>		128.23-02-01.1
333	<a href="#">TaxID-128.23-02-01.1 Picture 4</a>		128.23-02-01.1
334	<a href="#">TaxID-128.23-02-01.1 Picture 5</a>		128.23-02-01.1
335	<a href="#">TaxID-128.23-02-01.1 Picture 6</a>		128.23-02-01.1
336	<a href="#">TaxID-128.23-02-01.1 Picture 7</a>		128.23-02-01.1
337	<a href="#">TaxID-128.23-02-01.1 Picture 8</a>		128.23-02-01.1
338	<a href="#">TaxID-128.23-02-01.1 Picture 9</a>		128.23-02-01.1
339	<a href="#">TaxID-128.23-02-01.1 Picture 10</a>		128.23-02-01.1
340	<a href="#">TaxID-128.23-02-01.1 Picture 11</a>		128.23-02-01.1
341	<a href="#">TaxID-128.23-02-01.1 Picture 12</a>		128.23-02-01.1
342	<a href="#">TaxID-128.23-02-01.1 Picture 13</a>		128.23-02-01.1
343	<a href="#">TaxID-128.23-02-01.1 Picture 14</a>		128.23-02-01.1

# Oswego County Waterfront Access Study - Site Profile

TAX ID:	128.55-05-01
PROJECT MAP ID#:	109
MUNICIPALITY:	(C)Oswego
OWNER NAME:	City Of Oswego
STREET NUMBER:	
STREET NAME:	W Utica St
LAND USE:	Vacant comm
LAND ACCESS:	
WATER ACCESS:	
VEGETATIVE COVER:	
FIELD %:	
BRUSH %:	
WOODED %:	
LAWN/MANICURED %:	
IMPROVED %:	
EXISTING USE:	
BANK CONDITION:	
BANK SLOPE:	

PAGE 1

## SITE AMENITIES

- |  |   |
|--|---|
| <input type="checkbox"/> PARKING                                   | <input type="checkbox"/> BEACH - FORMAL                                 |
| <input type="checkbox"/> BOAT LAUNCH - CAR TOP                     | <input type="checkbox"/> BEACH INFORMAL                                 |
| <input type="checkbox"/> BOAT LAUNCH - RAMP                        | <input type="checkbox"/> ACCESS CONTROL                                 |
| <input type="checkbox"/> TRAIL SYSTEM                              | <input type="checkbox"/> DOCK TIE-UP                                    |
| <input type="checkbox"/> PICNIC AREA/BENCHES                       | <input type="checkbox"/> PIER   |
| <input type="checkbox"/> PLAY EQUIPMENT                            | <input type="checkbox"/> FISHING ACCESS - FORMAL                        |
| <input type="checkbox"/> CAMPING                                   | <input type="checkbox"/> FISHING ACCESS - INFORMAL                      |
| <input type="checkbox"/> BATHROOM                                  | <input type="checkbox"/> HISTORIC FEATURE                               |
| <input type="checkbox"/> EXISTING BUILDINGS # <input type="text"/> | DESCRIPTION   |
| <input type="checkbox"/> Landscaping                               | <div style="border: 1px solid black; height: 60px; width: 100%;"></div> |

## EXISTING UTILITIES

- |                                      |   |
|--------------------------------------|---|
| <input type="checkbox"/> OH ELECTRIC | <input type="checkbox"/> SANITARY SEWER |
| <input type="checkbox"/> OH CABLE    | <input type="checkbox"/> WATER          |
| <input type="checkbox"/> OH TELECOM  | <input type="checkbox"/> GAS            |

OPPORTUNITY RATING:

# Oswego County Waterfront Access Study - Site Profile

TAX ID: 128.55-05-01 PAGE 2

## GENERAL COMMENTS:

## OPPORTUNITIES FOR IMPROVEMENTS:

 boat launch - car top, handicap boat launch, improve fishing access

## PHOTOS

# Pictures to Link 1

**Link Pic**

PIC_ID	PHOTO_PATH	CAPTION	TAX_ID
495	<a href="#">TaxID-128.55-05-01 Picture 1</a>		128.55-05-01
497	<a href="#">TaxID-128.55-05-01 Picture 3</a>		128.55-05-01
504	<a href="#">TaxID-128.55-05-01 Picture 10</a>		128.55-05-01
505	<a href="#">TaxID-128.55-05-01 Picture 11</a>		128.55-05-01
506	<a href="#">TaxID-128.55-05-01 Picture 12</a>		128.55-05-01
507	<a href="#">TaxID-128.55-05-01 Picture 13</a>		128.55-05-01
508	<a href="#">TaxID-128.55-05-01 Picture 14</a>		128.55-05-01
509	<a href="#">TaxID-128.55-05-01 Picture 15</a>		128.55-05-01
510	<a href="#">TaxID-128.55-05-01 Picture 1</a>		128.55-05-01
512	<a href="#">TaxID-128.55-05-01 Picture 3</a>		128.55-05-01
517	<a href="#">TaxID-128.55-05-01 Picture 8</a>		128.55-05-01
518	<a href="#">TaxID-128.55-05-01 Picture 9</a>		128.55-05-01
519	<a href="#">TaxID-128.55-05-01 Picture 10</a>		128.55-05-01
520	<a href="#">TaxID-128.55-05-01 Picture 11</a>		128.55-05-01
521	<a href="#">TaxID-128.55-05-01 Picture 12</a>		128.55-05-01
522	<a href="#">TaxID-128.55-05-01 Picture 13</a>		128.55-05-01
523	<a href="#">TaxID-128.55-05-01 Picture 14</a>		128.55-05-01
524	<a href="#">TaxID-128.55-05-01 Picture 15</a>		128.55-05-01

# Oswego County Waterfront Access Study - Site Profile

TAX ID:	288.00-01-04
PROJECT MAP ID#:	110
MUNICIPALITY:	(T)Volney
OWNER NAME:	City Of Fulton
STREET NUMBER:	
STREET NAME:	Co Rt 57
LAND USE:	Water supply
LAND ACCESS:	county highway
WATER ACCESS:	Oswego River
VEGETATIVE COVER:	wooded
FIELD %:	
BRUSH %:	
WOODED %:	100%
LAWN/MANICURED %:	
IMPROVED %:	
EXISTING USE:	recreation
BANK CONDITION:	3-6' to water
BANK SLOPE:	50-100%

PAGE 1

## SITE AMENITIES

- |  |   |
|--|---|
| <input type="checkbox"/> PARKING                                   | <input type="checkbox"/> BEACH - FORMAL                                 |
| <input type="checkbox"/> BOAT LAUNCH - CAR TOP                     | <input type="checkbox"/> BEACH INFORMAL                                 |
| <input type="checkbox"/> BOAT LAUNCH - RAMP                        | <input type="checkbox"/> ACCESS CONTROL                                 |
| <input checked="" type="checkbox"/> TRAIL SYSTEM                   | <input type="checkbox"/> DOCK TIE-UP                                    |
| <input type="checkbox"/> PICNIC AREA/BENCHES                       | <input type="checkbox"/> PIER   |
| <input type="checkbox"/> PLAY EQUIPMENT                            | <input type="checkbox"/> FISHING ACCESS - FORMAL                        |
| <input type="checkbox"/> CAMPING                                   | <input type="checkbox"/> FISHING ACCESS - INFORMAL                      |
| <input type="checkbox"/> BATHROOM                                  | <input type="checkbox"/> HISTORIC FEATURE                               |
| <input type="checkbox"/> EXISTING BUILDINGS # <input type="text"/> | DESCRIPTION   |
| <input type="checkbox"/> Landscaping                               | <div style="border: 1px solid black; height: 60px; width: 100%;"></div> |

## EXISTING UTILITIES

- |  |   |
|--|---|
| <input type="checkbox"/> OH ELECTRIC           | <input type="checkbox"/> SANITARY SEWER |
| <input type="checkbox"/> OH CABLE              | <input type="checkbox"/> WATER          |
| <input checked="" type="checkbox"/> OH TELECOM | <input type="checkbox"/> GAS            |

OPPORTUNITY RATING:

# Oswego County Waterfront Access Study - Site Profile

TAX ID: 288.00-01-04 PAGE 2

## GENERAL COMMENTS:

Great Bear Recreation Area

## OPPORTUNITIES FOR IMPROVEMENTS:

parking, trail system, picnic area / benches, fishing access, signage, interpretive information, birdwatching facilities

## PHOTOS

# Pictures to Link 10

**Link Pic**

PIC_ID	PHOTO_PATH	CAPTION	TAX_ID
671	<a href="#">TaxID-288.00-01-04 Picture 1</a>		288.00-01-04
672	<a href="#">TaxID-288.00-01-04 Picture 2</a>		288.00-01-04
673	<a href="#">TaxID-288.00-01-04 Picture 3</a>		288.00-01-04
674	<a href="#">TaxID-288.00-01-04 Picture 4</a>		288.00-01-04
675	<a href="#">TaxID-288.00-01-04 Picture 5</a>		288.00-01-04
676	<a href="#">TaxID-288.00-01-04 Picture 6</a>		288.00-01-04
677	<a href="#">TaxID-288.00-01-04 Picture 7</a>		288.00-01-04
678	<a href="#">TaxID-288.00-01-04 Picture 8</a>		288.00-01-04
679	<a href="#">TaxID-288.00-01-04 Picture 9</a>		288.00-01-04
680	<a href="#">TaxID-288.00-01-04 Picture 10</a>		288.00-01-04



# Oswego County Waterfront Access Study - Site Profile

PAGE 1

TAX ID:	082.00-01-02
PROJECT MAP ID#:	111
MUNICIPALITY:	(T)Mexico
OWNER NAME:	NYS Dept of Parks & Recr
STREET NUMBER:	120
STREET NAME:	Mexico Point Dr
LAND USE:	Park
LAND ACCESS:	town road
WATER ACCESS:	Lake Ontario
VEGETATIVE COVER:	wooded
FIELD %:	10%
BRUSH %:	10%
WOODED %:	60%
LAWN/MANICURED %:	10%
IMPROVED %:	30%
EXISTING USE:	recreation
BANK CONDITION:	3-6' to water
BANK SLOPE:	15-30%

## SITE AMENITIES

- |  |   |
|--|---|
| <input checked="" type="checkbox"/> PARKING                | <input type="checkbox"/> BEACH - FORMAL                       |
| <input type="checkbox"/> BOAT LAUNCH - CAR TOP             | <input checked="" type="checkbox"/> BEACH INFORMAL            |
| <input type="checkbox"/> BOAT LAUNCH - RAMP                | <input type="checkbox"/> ACCESS CONTROL                       |
| <input checked="" type="checkbox"/> TRAIL SYSTEM           | <input type="checkbox"/> DOCK TIE-UP                          |
| <input checked="" type="checkbox"/> PICNIC AREA/BENCHES    | <input type="checkbox"/> PIER                                 |
| <input type="checkbox"/> PLAY EQUIPMENT                    | <input type="checkbox"/> FISHING ACCESS - FORMAL              |
| <input type="checkbox"/> CAMPING                           | <input checked="" type="checkbox"/> FISHING ACCESS - INFORMAL |
| <input checked="" type="checkbox"/> BATHROOM               | <input checked="" type="checkbox"/> HISTORIC FEATURE          |
| <input checked="" type="checkbox"/> EXISTING BUILDINGS # 4 | DESCRIPTION   |
| <input checked="" type="checkbox"/> Landscaping            | Slias Town memorial,<br>Casey's cottage                       |

## EXISTING UTILITIES

- |   |   |
|---|---|
| <input checked="" type="checkbox"/> OH ELECTRIC | <input type="checkbox"/> SANITARY SEWER |
| <input checked="" type="checkbox"/> OH CABLE    | <input type="checkbox"/> WATER          |
| <input checked="" type="checkbox"/> OH TELECOM  | <input type="checkbox"/> GAS            |

OPPORTUNITY RATING: medium

# Oswego County Waterfront Access Study - Site Profile

TAX ID: 082.00-01-02 PAGE 2

## GENERAL COMMENTS:

Existing Park facility, location of on time hotel that burned down, Casey's Cottage, bath house, pavillion, care takers residence

## OPPORTUNITIES FOR IMPROVEMENTS:

currently improved with good public access

## PHOTOS

# Pictures to Link

Link Pic

PIC_ID	PHOTO_PATH	CAPTION	TAX_ID
945	<a href="#">TaxID-082.00-01-02 Picture 1</a>		082.00-01-02
946	<a href="#">TaxID-082.00-01-02 Picture 2</a>		082.00-01-02
947	<a href="#">TaxID-082.00-01-02 Picture 3</a>		082.00-01-02
948	<a href="#">TaxID-082.00-01-02 Picture 4</a>		082.00-01-02
949	<a href="#">TaxID-082.00-01-02 Picture 5</a>		082.00-01-02
950	<a href="#">TaxID-082.00-01-02 Picture 6</a>		082.00-01-02
951	<a href="#">TaxID-082.00-01-02 Picture 7</a>		082.00-01-02
952	<a href="#">TaxID-082.00-01-02 Picture 8</a>		082.00-01-02
953	<a href="#">TaxID-082.00-01-02 Picture 9</a>		082.00-01-02
954	<a href="#">TaxID-082.00-01-02 Picture 10</a>		082.00-01-02
955	<a href="#">TaxID-082.00-01-02 Picture 11</a>		082.00-01-02
956	<a href="#">TaxID-082.00-01-02 Picture 12</a>		082.00-01-02
957	<a href="#">TaxID-082.00-01-02 Picture 13</a>		082.00-01-02
958	<a href="#">TaxID-082.00-01-02 Picture 14</a>		082.00-01-02
959	<a href="#">TaxID-082.00-01-02 Picture 15</a>		082.00-01-02
960	<a href="#">TaxID-082.00-01-02 Picture 1</a>		082.00-01-02
961	<a href="#">TaxID-082.00-01-02 Picture 2</a>		082.00-01-02
962	<a href="#">TaxID-082.00-01-02 Picture 3</a>		082.00-01-02
963	<a href="#">TaxID-082.00-01-02 Picture 4</a>		082.00-01-02
964	<a href="#">TaxID-082.00-01-02 Picture 5</a>		082.00-01-02
965	<a href="#">TaxID-082.00-01-02 Picture 6</a>		082.00-01-02
966	<a href="#">TaxID-082.00-01-02 Picture 7</a>		082.00-01-02
967	<a href="#">TaxID-082.00-01-02 Picture 8</a>		082.00-01-02
968	<a href="#">TaxID-082.00-01-02 Picture 9</a>		082.00-01-02
969	<a href="#">TaxID-082.00-01-02 Picture 10</a>		082.00-01-02
970	<a href="#">TaxID-082.00-01-02 Picture 11</a>		082.00-01-02

# Oswego County Waterfront Access Study - Site Profile

TAX ID:	127.18-02-01
PROJECT MAP ID#:	112
MUNICIPALITY:	(C)Oswego
OWNER NAME:	State University College,
STREET NUMBER:	
STREET NAME:	St Rt 104
LAND USE:	College/univ
LAND ACCESS:	village street
WATER ACCESS:	Lake Ontario
VEGETATIVE COVER:	lawn/manicured
FIELD %:	
BRUSH %:	
WOODED %:	
LAWN/MANICURED %:	
IMPROVED %:	
EXISTING USE:	College
BANK CONDITION:	3-6' to water
BANK SLOPE:	15-30%

PAGE 1

## SITE AMENITIES

- |  |  |
|--|--|
| <input type="checkbox"/> PARKING                                   | <input type="checkbox"/> BEACH - FORMAL            |
| <input type="checkbox"/> BOAT LAUNCH - CAR TOP                     | <input type="checkbox"/> BEACH INFORMAL            |
| <input type="checkbox"/> BOAT LAUNCH - RAMP                        | <input type="checkbox"/> ACCESS CONTROL            |
| <input type="checkbox"/> TRAIL SYSTEM                              | <input type="checkbox"/> DOCK TIE-UP               |
| <input type="checkbox"/> PICNIC AREA/BENCHES                       | <input type="checkbox"/> PIER                      |
| <input type="checkbox"/> PLAY EQUIPMENT                            | <input type="checkbox"/> FISHING ACCESS - FORMAL   |
| <input type="checkbox"/> CAMPING                                   | <input type="checkbox"/> FISHING ACCESS - INFORMAL |
| <input type="checkbox"/> BATHROOM                                  | <input type="checkbox"/> HISTORIC FEATURE          |
| <input type="checkbox"/> EXISTING BUILDINGS # <input type="text"/> | DESCRIPTION <input type="text"/>                   |
| <input type="checkbox"/> Landscaping                               |  |

## EXISTING UTILITIES

- |                                      |   |
|--------------------------------------|---|
| <input type="checkbox"/> OH ELECTRIC | <input type="checkbox"/> SANITARY SEWER |
| <input type="checkbox"/> OH CABLE    | <input type="checkbox"/> WATER          |
| <input type="checkbox"/> OH TELECOM  | <input type="checkbox"/> GAS            |

OPPORTUNITY RATING:

TAX ID: 127.18-02-01 PAGE 2

**GENERAL COMMENTS:**

**OPPORTUNITIES FOR IMPROVEMENTS:**

trail system

**PHOTOS**

# Pictures to Link

Link Pic

# Oswego County Waterfront Access Study - Site Profile

TAX ID:	146.67.02-01
PROJECT MAP ID#:	113
MUNICIPALITY:	(C)Oswego
OWNER NAME:	County Of Oswego
STREET NUMBER:	384
STREET NAME:	E River Rd
LAND USE:	Correctional
LAND ACCESS:	state highway
WATER ACCESS:	Oswego River
VEGETATIVE COVER:	wooded
FIELD %:	
BRUSH %:	
WOODED %:	70%
LAWN/MANICURED %:	10%
IMPROVED %:	30%
EXISTING USE:	working facility
BANK CONDITION:	> 6' to water
BANK SLOPE:	50-100%

PAGE 1

## SITE AMENITIES

- |  |  |
|--|--|
| <input type="checkbox"/> PARKING                                   | <input type="checkbox"/> BEACH - FORMAL            |
| <input type="checkbox"/> BOAT LAUNCH - CAR TOP                     | <input type="checkbox"/> BEACH INFORMAL            |
| <input type="checkbox"/> BOAT LAUNCH - RAMP                        | <input type="checkbox"/> ACCESS CONTROL            |
| <input type="checkbox"/> TRAIL SYSTEM                              | <input type="checkbox"/> DOCK TIE-UP               |
| <input type="checkbox"/> PICNIC AREA/BENCHES                       | <input type="checkbox"/> PIER                      |
| <input type="checkbox"/> PLAY EQUIPMENT                            | <input type="checkbox"/> FISHING ACCESS - FORMAL   |
| <input type="checkbox"/> CAMPING                                   | <input type="checkbox"/> FISHING ACCESS - INFORMAL |
| <input type="checkbox"/> BATHROOM                                  | <input type="checkbox"/> HISTORIC FEATURE          |
| <input type="checkbox"/> EXISTING BUILDINGS # <input type="text"/> | DESCRIPTION  |
| <input type="checkbox"/> Landscaping                               | <div></div>  |

## EXISTING UTILITIES

- |                                      |   |
|--------------------------------------|---|
| <input type="checkbox"/> OH ELECTRIC | <input type="checkbox"/> SANITARY SEWER |
| <input type="checkbox"/> OH CABLE    | <input type="checkbox"/> WATER          |
| <input type="checkbox"/> OH TELECOM  | <input type="checkbox"/> GAS            |

OPPORTUNITY RATING:

# Oswego County Waterfront Access Study - Site Profile

TAX ID:  PAGE 2

## GENERAL COMMENTS:

DMV and vacant correctional facility. 40-60' high, and steep bank at points but milder slopes in some locations.

## OPPORTUNITIES FOR IMPROVEMENTS:

parking, trail system, picnic area / benches, fishing access, boat launch - car top, enhance view sheds to Oswego River

## PHOTOS

# Pictures to Link

**Link Pic**

# Oswego County Waterfront Access Study - Site Profile

TAX ID:	ROW - 1
PROJECT MAP ID#:	114
MUNICIPALITY:	(T)Sandy Creek
OWNER NAME:	Town of Sandy Creek
STREET NUMBER:	
STREET NAME:	Wigwam Dr
LAND USE:	ROW
LAND ACCESS:	town road
WATER ACCESS:	Sandy Pond
VEGETATIVE COVER:	lawn/manicured
FIELD %:	
BRUSH %:	
WOODED %:	
LAWN/MANICURED %:	100%
IMPROVED %:	80%
EXISTING USE:	recreation
BANK CONDITION:	3-6' to water
BANK SLOPE:	15-30%

PAGE 1

## SITE AMENITIES

- |  |   |
|--|---|
| <input type="checkbox"/> PARKING                                   | <input type="checkbox"/> BEACH - FORMAL                                 |
| <input type="checkbox"/> BOAT LAUNCH - CAR TOP                     | <input type="checkbox"/> BEACH INFORMAL                                 |
| <input checked="" type="checkbox"/> BOAT LAUNCH - RAMP             | <input type="checkbox"/> ACCESS CONTROL                                 |
| <input type="checkbox"/> TRAIL SYSTEM                              | <input type="checkbox"/> DOCK TIE-UP                                    |
| <input type="checkbox"/> PICNIC AREA/BENCHES                       | <input type="checkbox"/> PIER   |
| <input type="checkbox"/> PLAY EQUIPMENT                            | <input checked="" type="checkbox"/> FISHING ACCESS - FORMAL             |
| <input type="checkbox"/> CAMPING                                   | <input type="checkbox"/> FISHING ACCESS - INFORMAL                      |
| <input type="checkbox"/> BATHROOM                                  | <input type="checkbox"/> HISTORIC FEATURE                               |
| <input type="checkbox"/> EXISTING BUILDINGS # <input type="text"/> | DESCRIPTION   |
| <input type="checkbox"/> Landscaping                               | <div style="border: 1px solid black; height: 60px; width: 100%;"></div> |

## EXISTING UTILITIES

- |                                      |   |
|--------------------------------------|---|
| <input type="checkbox"/> OH ELECTRIC | <input type="checkbox"/> SANITARY SEWER |
| <input type="checkbox"/> OH CABLE    | <input type="checkbox"/> WATER          |
| <input type="checkbox"/> OH TELECOM  | <input type="checkbox"/> GAS            |

OPPORTUNITY RATING:

# Oswego County Waterfront Access Study - Site Profile

TAX ID:

ROW - 1

PAGE 2

**GENERAL COMMENTS:**

Boat Launch at Wigwam, parking/boat launch \$7

**OPPORTUNITIES FOR IMPROVEMENTS:**

improved / free parking

**PHOTOS**

# Pictures to Link

Link Pic

PIC_ID	PHOTO_PATH	CAPTION	TAX_ID
973	<a href="#">TaxID-ROW - 1 Picture 1</a>		ROW - 1
974	<a href="#">TaxID-ROW - 1 Picture 2</a>		ROW - 1
975	<a href="#">TaxID-ROW - 1 Picture 3</a>		ROW - 1
976	<a href="#">TaxID-ROW - 1 Picture 4</a>		ROW - 1
977	<a href="#">TaxID-ROW - 1 Picture 5</a>		ROW - 1



# Oswego County Waterfront Access Study - Site Profile

TAX ID:	ROW - 2
PROJECT MAP ID#:	115
MUNICIPALITY:	(T)Richland
OWNER NAME:	New York State DEC
STREET NUMBER:	
STREET NAME:	St Rt 3
LAND USE:	ROW
LAND ACCESS:	county hihgway
WATER ACCESS:	Salmon River
VEGETATIVE COVER:	lawn/manicured
FIELD %:	
BRUSH %:	
WOODED %:	
LAWN/MANICURED %:	30%
IMPROVED %:	80%
EXISTING USE:	recreation
BANK CONDITION:	3-6' to water
BANK SLOPE:	15-30%

PAGE 1

## SITE AMENITIES

- |  |   |
|--|---|
| <input checked="" type="checkbox"/> PARKING                        | <input type="checkbox"/> BEACH - FORMAL                     |
| <input type="checkbox"/> BOAT LAUNCH - CAR TOP                     | <input type="checkbox"/> BEACH INFORMAL                     |
| <input type="checkbox"/> BOAT LAUNCH - RAMP                        | <input type="checkbox"/> ACCESS CONTROL                     |
| <input type="checkbox"/> TRAIL SYSTEM                              | <input type="checkbox"/> DOCK TIE-UP                        |
| <input type="checkbox"/> PICNIC AREA/BENCHES                       | <input type="checkbox"/> PIER                               |
| <input type="checkbox"/> PLAY EQUIPMENT                            | <input checked="" type="checkbox"/> FISHING ACCESS - FORMAL |
| <input type="checkbox"/> CAMPING                                   | <input type="checkbox"/> FISHING ACCESS - INFORMAL          |
| <input type="checkbox"/> BATHROOM                                  | <input type="checkbox"/> HISTORIC FEATURE                   |
| <input type="checkbox"/> EXISTING BUILDINGS # <input type="text"/> | DESCRIPTION <input type="text"/>                            |
| <input checked="" type="checkbox"/> Landscaping                    |   |

## EXISTING UTILITIES

- |   |   |
|---|---|
| <input checked="" type="checkbox"/> OH ELECTRIC | <input type="checkbox"/> SANITARY SEWER |
| <input checked="" type="checkbox"/> OH CABLE    | <input type="checkbox"/> WATER          |
| <input checked="" type="checkbox"/> OH TELECOM  | <input type="checkbox"/> GAS            |

OPPORTUNITY RATING:

# Oswego County Waterfront Access Study - Site Profile

TAX ID: ROW - 2 PAGE 2

## GENERAL COMMENTS:

Boat Launch and Parking area at State Route 3 and Salmon River NW Quadrant

## OPPORTUNITIES FOR IMPROVEMENTS:

currently improved with good public access, additional opportunities limited due to space

## PHOTOS

# Pictures to Link 1

**Link Pic**

PIC_ID	PHOTO_PATH	CAPTION	TAX_ID
931	<a href="#">TaxID-ROW - 2 Picture 1</a>		ROW - 2
932	<a href="#">TaxID-ROW - 2 Picture 2</a>		ROW - 2
933	<a href="#">TaxID-ROW - 2 Picture 3</a>		ROW - 2
934	<a href="#">TaxID-ROW - 2 Picture 4</a>		ROW - 2
935	<a href="#">TaxID-ROW - 2 Picture 5</a>		ROW - 2
936	<a href="#">TaxID-ROW - 2 Picture 6</a>		ROW - 2
937	<a href="#">TaxID-ROW - 2 Picture 7</a>		ROW - 2
938	<a href="#">TaxID-ROW - 2 Picture 8</a>		ROW - 2
939	<a href="#">TaxID-ROW - 2 Picture 9</a>		ROW - 2
940	<a href="#">TaxID-ROW - 2 Picture 10</a>		ROW - 2
941	<a href="#">TaxID-ROW - 2 Picture 11</a>		ROW - 2
942	<a href="#">TaxID-ROW - 2 Picture 12</a>		ROW - 2
943	<a href="#">TaxID-ROW - 2 Picture 13</a>		ROW - 2
944	<a href="#">TaxID-ROW - 2 Picture 14</a>		ROW - 2

# Oswego County Waterfront Access Study - Site Profile

TAX ID:	083.00-01-15.12
PROJECT MAP ID#:	116
MUNICIPALITY:	(T)Mexico
OWNER NAME:	ONONDAGA AUDUBON S
STREET NUMBER:	
STREET NAME:	Sage Creek Rd
LAND USE:	Wetlands
LAND ACCESS:	
WATER ACCESS:	
VEGETATIVE COVER:	
FIELD %:	
BRUSH %:	
WOODED %:	
LAWN/MANICURED %:	
IMPROVED %:	
EXISTING USE:	
BANK CONDITION:	
BANK SLOPE:	

PAGE 1

## SITE AMENITIES

- |  |  |
|--|--|
| <input type="checkbox"/> PARKING               | <input type="checkbox"/> BEACH - FORMAL            |
| <input type="checkbox"/> BOAT LAUNCH - CAR TOP | <input type="checkbox"/> BEACH INFORMAL            |
| <input type="checkbox"/> BOAT LAUNCH - RAMP    | <input type="checkbox"/> ACCESS CONTROL            |
| <input type="checkbox"/> TRAIL SYSTEM          | <input type="checkbox"/> DOCK TIE-UP               |
| <input type="checkbox"/> PICNIC AREA/BENCHES   | <input type="checkbox"/> PIER                      |
| <input type="checkbox"/> PLAY EQUIPMENT        | <input type="checkbox"/> FISHING ACCESS - FORMAL   |
| <input type="checkbox"/> CAMPING               | <input type="checkbox"/> FISHING ACCESS - INFORMAL |
| <input type="checkbox"/> BATHROOM              | <input type="checkbox"/> HISTORIC FEATURE          |
| <input type="checkbox"/> EXISTING BUILDINGS #  | <input type="checkbox"/> DESCRIPTION               |
| <input type="checkbox"/> Landscaping           |  |

## EXISTING UTILITIES

- |                                      |   |
|--------------------------------------|---|
| <input type="checkbox"/> OH ELECTRIC | <input type="checkbox"/> SANITARY SEWER |
| <input type="checkbox"/> OH CABLE    | <input type="checkbox"/> WATER          |
| <input type="checkbox"/> OH TELECOM  | <input type="checkbox"/> GAS            |

OPPORTUNITY RATING:

TAX ID: 083.00-01-15.12 PAGE 2

**GENERAL COMMENTS:**

**OPPORTUNITIES FOR IMPROVEMENTS:**

**PHOTOS**

# Pictures to Link

Link Pic

# Oswego County Waterfront Access Study - Site Profile

PAGE 1

TAX ID:	083.09-02-13.111
PROJECT MAP ID#:	117
MUNICIPALITY:	(T)Mexico
OWNER NAME:	ONONDAGA AUDUBON S
STREET NUMBER:	36
STREET NAME:	Grand View Ave
LAND USE:	1 Family Res
LAND ACCESS:	
WATER ACCESS:	
VEGETATIVE COVER:	
FIELD %:	
BRUSH %:	
WOODED %:	
LAWN/MANICURED %:	
IMPROVED %:	
EXISTING USE:	
BANK CONDITION:	
BANK SLOPE:	

## SITE AMENITIES

- |  |  |
|--|--|
| <input type="checkbox"/> PARKING                                   | <input type="checkbox"/> BEACH - FORMAL            |
| <input type="checkbox"/> BOAT LAUNCH - CAR TOP                     | <input type="checkbox"/> BEACH INFORMAL            |
| <input type="checkbox"/> BOAT LAUNCH - RAMP                        | <input type="checkbox"/> ACCESS CONTROL            |
| <input type="checkbox"/> TRAIL SYSTEM                              | <input type="checkbox"/> DOCK TIE-UP               |
| <input type="checkbox"/> PICNIC AREA/BENCHES                       | <input type="checkbox"/> PIER                      |
| <input type="checkbox"/> PLAY EQUIPMENT                            | <input type="checkbox"/> FISHING ACCESS - FORMAL   |
| <input type="checkbox"/> CAMPING                                   | <input type="checkbox"/> FISHING ACCESS - INFORMAL |
| <input type="checkbox"/> BATHROOM                                  | <input type="checkbox"/> HISTORIC FEATURE          |
| <input type="checkbox"/> EXISTING BUILDINGS # <input type="text"/> | DESCRIPTION <input type="text"/>                   |
| <input type="checkbox"/> Landscaping                               |  |

## EXISTING UTILITIES

- |                                      |   |
|--------------------------------------|---|
| <input type="checkbox"/> OH ELECTRIC | <input type="checkbox"/> SANITARY SEWER |
| <input type="checkbox"/> OH CABLE    | <input type="checkbox"/> WATER          |
| <input type="checkbox"/> OH TELECOM  | <input type="checkbox"/> GAS            |

OPPORTUNITY RATING:

# Oswego County Waterfront Access Study - Site Profile

TAX ID:

083.09-02-13.111

PAGE 2

**GENERAL COMMENTS:**

**OPPORTUNITIES FOR IMPROVEMENTS:**

**PHOTOS**

# Pictures to Link

**Link Pic**

# Oswego County Waterfront Access Study - Site Profile

TAX ID:	083.00-01-34.02
PROJECT MAP ID#:	118
MUNICIPALITY:	(T)Mexico
OWNER NAME:	ONONDAGA AUDUBON S
STREET NUMBER:	
STREET NAME:	Sage Creek Rd
LAND USE:	Rural vac>10
LAND ACCESS:	
WATER ACCESS:	
VEGETATIVE COVER:	
FIELD %:	
BRUSH %:	
WOODED %:	
LAWN/MANICURED %:	
IMPROVED %:	
EXISTING USE:	
BANK CONDITION:	
BANK SLOPE:	

PAGE 1

## SITE AMENITIES

- |  |  |
|--|--|
| <input type="checkbox"/> PARKING                                   | <input type="checkbox"/> BEACH - FORMAL            |
| <input type="checkbox"/> BOAT LAUNCH - CAR TOP                     | <input type="checkbox"/> BEACH INFORMAL            |
| <input type="checkbox"/> BOAT LAUNCH - RAMP                        | <input type="checkbox"/> ACCESS CONTROL            |
| <input type="checkbox"/> TRAIL SYSTEM                              | <input type="checkbox"/> DOCK TIE-UP               |
| <input type="checkbox"/> PICNIC AREA/BENCHES                       | <input type="checkbox"/> PIER                      |
| <input type="checkbox"/> PLAY EQUIPMENT                            | <input type="checkbox"/> FISHING ACCESS - FORMAL   |
| <input type="checkbox"/> CAMPING                                   | <input type="checkbox"/> FISHING ACCESS - INFORMAL |
| <input type="checkbox"/> BATHROOM                                  | <input type="checkbox"/> HISTORIC FEATURE          |
| <input type="checkbox"/> EXISTING BUILDINGS # <input type="text"/> | DESCRIPTION <input type="text"/>                   |
| <input type="checkbox"/> Landscaping                               |  |

## EXISTING UTILITIES

- |                                      |   |
|--------------------------------------|---|
| <input type="checkbox"/> OH ELECTRIC | <input type="checkbox"/> SANITARY SEWER |
| <input type="checkbox"/> OH CABLE    | <input type="checkbox"/> WATER          |
| <input type="checkbox"/> OH TELECOM  | <input type="checkbox"/> GAS            |

OPPORTUNITY RATING:

TAX ID: 083.00-01-34.02 PAGE 2

**GENERAL COMMENTS:**

**OPPORTUNITIES FOR IMPROVEMENTS:**

**PHOTOS**

# Pictures to Link

Link Pic



# Oswego County Waterfront Access Study - Site Profile

PAGE 1

TAX ID:	083.00-01-02.11
PROJECT MAP ID#:	119
MUNICIPALITY:	(T)Mexico
OWNER NAME:	ONONDAGA AUDUBON S
STREET NUMBER:	
STREET NAME:	Sage Creek Rd
LAND USE:	Rural vac<10
LAND ACCESS:	
WATER ACCESS:	
VEGETATIVE COVER:	
FIELD %:	
BRUSH %:	
WOODED %:	
LAWN/MANICURED %:	
IMPROVED %:	
EXISTING USE:	
BANK CONDITION:	
BANK SLOPE:	

## SITE AMENITIES

- |  |  |
|--|--|
| <input type="checkbox"/> PARKING                                   | <input type="checkbox"/> BEACH - FORMAL            |
| <input type="checkbox"/> BOAT LAUNCH - CAR TOP                     | <input type="checkbox"/> BEACH INFORMAL            |
| <input type="checkbox"/> BOAT LAUNCH - RAMP                        | <input type="checkbox"/> ACCESS CONTROL            |
| <input type="checkbox"/> TRAIL SYSTEM                              | <input type="checkbox"/> DOCK TIE-UP               |
| <input type="checkbox"/> PICNIC AREA/BENCHES                       | <input type="checkbox"/> PIER                      |
| <input type="checkbox"/> PLAY EQUIPMENT                            | <input type="checkbox"/> FISHING ACCESS - FORMAL   |
| <input type="checkbox"/> CAMPING                                   | <input type="checkbox"/> FISHING ACCESS - INFORMAL |
| <input type="checkbox"/> BATHROOM                                  | <input type="checkbox"/> HISTORIC FEATURE          |
| <input type="checkbox"/> EXISTING BUILDINGS # <input type="text"/> | DESCRIPTION <input type="text"/>                   |
| <input type="checkbox"/> Landscaping                               |  |

## EXISTING UTILITIES

- |                                      |   |
|--------------------------------------|---|
| <input type="checkbox"/> OH ELECTRIC | <input type="checkbox"/> SANITARY SEWER |
| <input type="checkbox"/> OH CABLE    | <input type="checkbox"/> WATER          |
| <input type="checkbox"/> OH TELECOM  | <input type="checkbox"/> GAS            |

OPPORTUNITY RATING:

# Oswego County Waterfront Access Study - Site Profile

TAX ID:

083.00-01-02.11

PAGE 2

**GENERAL COMMENTS:**

**OPPORTUNITIES FOR IMPROVEMENTS:**

**PHOTOS**

# Pictures to Link

**Link Pic**

# Oswego County Waterfront Access Study - Site Profile

PAGE 1

TAX ID:	083.00-01-03
PROJECT MAP ID#:	120
MUNICIPALITY:	(T)Mexico
OWNER NAME:	ONONDAGA AUDUBON S
STREET NUMBER:	
STREET NAME:	Sage Creek Rd
LAND USE:	Rural vac>10
LAND ACCESS:	
WATER ACCESS:	
VEGETATIVE COVER:	
FIELD %:	
BRUSH %:	
WOODED %:	
LAWN/MANICURED %:	
IMPROVED %:	
EXISTING USE:	
BANK CONDITION:	
BANK SLOPE:	

## SITE AMENITIES

- |  |  |
|--|--|
| <input type="checkbox"/> PARKING                                   | <input type="checkbox"/> BEACH - FORMAL            |
| <input type="checkbox"/> BOAT LAUNCH - CAR TOP                     | <input type="checkbox"/> BEACH INFORMAL            |
| <input type="checkbox"/> BOAT LAUNCH - RAMP                        | <input type="checkbox"/> ACCESS CONTROL            |
| <input type="checkbox"/> TRAIL SYSTEM                              | <input type="checkbox"/> DOCK TIE-UP               |
| <input type="checkbox"/> PICNIC AREA/BENCHES                       | <input type="checkbox"/> PIER                      |
| <input type="checkbox"/> PLAY EQUIPMENT                            | <input type="checkbox"/> FISHING ACCESS - FORMAL   |
| <input type="checkbox"/> CAMPING                                   | <input type="checkbox"/> FISHING ACCESS - INFORMAL |
| <input type="checkbox"/> BATHROOM                                  | <input type="checkbox"/> HISTORIC FEATURE          |
| <input type="checkbox"/> EXISTING BUILDINGS # <input type="text"/> | DESCRIPTION <input type="text"/>                   |
| <input type="checkbox"/> Landscaping                               |  |

## EXISTING UTILITIES

- |                                      |   |
|--------------------------------------|---|
| <input type="checkbox"/> OH ELECTRIC | <input type="checkbox"/> SANITARY SEWER |
| <input type="checkbox"/> OH CABLE    | <input type="checkbox"/> WATER          |
| <input type="checkbox"/> OH TELECOM  | <input type="checkbox"/> GAS            |

OPPORTUNITY RATING:

TAX ID:

083.00-01-03

PAGE 2

**GENERAL COMMENTS:**

**OPPORTUNITIES FOR IMPROVEMENTS:**

**PHOTOS**

# Pictures to Link

**Link Pic**

# Oswego County Waterfront Access Study - Site Profile

PAGE 1

TAX ID:	083.00-01-02.12
PROJECT MAP ID#:	121
MUNICIPALITY:	(T)Mexico
OWNER NAME:	ONONDAGA AUDUBON S
STREET NUMBER:	
STREET NAME:	Sage Creek Rd
LAND USE:	Rural vac<10
LAND ACCESS:	
WATER ACCESS:	
VEGETATIVE COVER:	
FIELD %:	
BRUSH %:	
WOODED %:	
LAWN/MANICURED %:	
IMPROVED %:	
EXISTING USE:	
BANK CONDITION:	
BANK SLOPE:	

## SITE AMENITIES

- |  |  |
|--|--|
| <input type="checkbox"/> PARKING                                   | <input type="checkbox"/> BEACH - FORMAL            |
| <input type="checkbox"/> BOAT LAUNCH - CAR TOP                     | <input type="checkbox"/> BEACH INFORMAL            |
| <input type="checkbox"/> BOAT LAUNCH - RAMP                        | <input type="checkbox"/> ACCESS CONTROL            |
| <input type="checkbox"/> TRAIL SYSTEM                              | <input type="checkbox"/> DOCK TIE-UP               |
| <input type="checkbox"/> PICNIC AREA/BENCHES                       | <input type="checkbox"/> PIER                      |
| <input type="checkbox"/> PLAY EQUIPMENT                            | <input type="checkbox"/> FISHING ACCESS - FORMAL   |
| <input type="checkbox"/> CAMPING                                   | <input type="checkbox"/> FISHING ACCESS - INFORMAL |
| <input type="checkbox"/> BATHROOM                                  | <input type="checkbox"/> HISTORIC FEATURE          |
| <input type="checkbox"/> EXISTING BUILDINGS # <input type="text"/> | DESCRIPTION <input type="text"/>                   |
| <input type="checkbox"/> Landscaping                               |  |

## EXISTING UTILITIES

- |                                      |   |
|--------------------------------------|---|
| <input type="checkbox"/> OH ELECTRIC | <input type="checkbox"/> SANITARY SEWER |
| <input type="checkbox"/> OH CABLE    | <input type="checkbox"/> WATER          |
| <input type="checkbox"/> OH TELECOM  | <input type="checkbox"/> GAS            |

OPPORTUNITY RATING:

# Oswego County Waterfront Access Study - Site Profile

TAX ID:

083.00-01-02.12

PAGE 2

**GENERAL COMMENTS:**

**OPPORTUNITIES FOR IMPROVEMENTS:**

**PHOTOS**

# Pictures to Link

**Link Pic**

# Oswego County Waterfront Access Study - Site Profile

TAX ID:	083.00-01-28
PROJECT MAP ID#:	122
MUNICIPALITY:	(T)Mexico
OWNER NAME:	ONONDAGA AUDUBON S
STREET NUMBER:	
STREET NAME:	Sage Creek Rd
LAND USE:	Rural vac<10
LAND ACCESS:	
WATER ACCESS:	
VEGETATIVE COVER:	
FIELD %:	
BRUSH %:	
WOODED %:	
LAWN/MANICURED %:	
IMPROVED %:	
EXISTING USE:	
BANK CONDITION:	
BANK SLOPE:	

PAGE 1

## SITE AMENITIES

- |  |   |
|--|---|
| <input type="checkbox"/> PARKING                                   | <input type="checkbox"/> BEACH - FORMAL                                 |
| <input type="checkbox"/> BOAT LAUNCH - CAR TOP                     | <input type="checkbox"/> BEACH INFORMAL                                 |
| <input type="checkbox"/> BOAT LAUNCH - RAMP                        | <input type="checkbox"/> ACCESS CONTROL                                 |
| <input type="checkbox"/> TRAIL SYSTEM                              | <input type="checkbox"/> DOCK TIE-UP                                    |
| <input type="checkbox"/> PICNIC AREA/BENCHES                       | <input type="checkbox"/> PIER   |
| <input type="checkbox"/> PLAY EQUIPMENT                            | <input type="checkbox"/> FISHING ACCESS - FORMAL                        |
| <input type="checkbox"/> CAMPING                                   | <input type="checkbox"/> FISHING ACCESS - INFORMAL                      |
| <input type="checkbox"/> BATHROOM                                  | <input type="checkbox"/> HISTORIC FEATURE                               |
| <input type="checkbox"/> EXISTING BUILDINGS # <input type="text"/> | DESCRIPTION   |
| <input type="checkbox"/> Landscaping                               | <div style="border: 1px solid black; height: 50px; width: 100%;"></div> |

## EXISTING UTILITIES

- |                                      |   |
|--------------------------------------|---|
| <input type="checkbox"/> OH ELECTRIC | <input type="checkbox"/> SANITARY SEWER |
| <input type="checkbox"/> OH CABLE    | <input type="checkbox"/> WATER          |
| <input type="checkbox"/> OH TELECOM  | <input type="checkbox"/> GAS            |

OPPORTUNITY RATING:

TAX ID:  PAGE 2

**GENERAL COMMENTS:**

**OPPORTUNITIES FOR IMPROVEMENTS:**

**PHOTOS**

# Pictures to Link

**Link Pic**



# Oswego County Waterfront Access Study - Site Profile

TAX ID:	083.09-02-14
PROJECT MAP ID#:	123
MUNICIPALITY:	(T)Mexico
OWNER NAME:	ONONDAGA AUDUBON S
STREET NUMBER:	
STREET NAME:	Grand View Ave
LAND USE:	Wetlands
LAND ACCESS:	
WATER ACCESS:	
VEGETATIVE COVER:	
FIELD %:	
BRUSH %:	
WOODED %:	
LAWN/MANICURED %:	
IMPROVED %:	
EXISTING USE:	
BANK CONDITION:	
BANK SLOPE:	

PAGE 1

## SITE AMENITIES

- |  |  |
|--|--|
| <input type="checkbox"/> PARKING                                   | <input type="checkbox"/> BEACH - FORMAL            |
| <input type="checkbox"/> BOAT LAUNCH - CAR TOP                     | <input type="checkbox"/> BEACH INFORMAL            |
| <input type="checkbox"/> BOAT LAUNCH - RAMP                        | <input type="checkbox"/> ACCESS CONTROL            |
| <input type="checkbox"/> TRAIL SYSTEM                              | <input type="checkbox"/> DOCK TIE-UP               |
| <input type="checkbox"/> PICNIC AREA/BENCHES                       | <input type="checkbox"/> PIER                      |
| <input type="checkbox"/> PLAY EQUIPMENT                            | <input type="checkbox"/> FISHING ACCESS - FORMAL   |
| <input type="checkbox"/> CAMPING                                   | <input type="checkbox"/> FISHING ACCESS - INFORMAL |
| <input type="checkbox"/> BATHROOM                                  | <input type="checkbox"/> HISTORIC FEATURE          |
| <input type="checkbox"/> EXISTING BUILDINGS # <input type="text"/> | DESCRIPTION <input type="text"/>                   |
| <input type="checkbox"/> Landscaping                               |  |

## EXISTING UTILITIES

- |                                      |   |
|--------------------------------------|---|
| <input type="checkbox"/> OH ELECTRIC | <input type="checkbox"/> SANITARY SEWER |
| <input type="checkbox"/> OH CABLE    | <input type="checkbox"/> WATER          |
| <input type="checkbox"/> OH TELECOM  | <input type="checkbox"/> GAS            |

OPPORTUNITY RATING:

# Oswego County Waterfront Access Study - Site Profile

TAX ID:

083.09-02-14

PAGE 2

**GENERAL COMMENTS:**

**OPPORTUNITIES FOR IMPROVEMENTS:**

**PHOTOS**

# Pictures to Link

**Link Pic**

# Oswego County Waterfront Access Study - Site Profile

TAX ID:	083.09-02-15
PROJECT MAP ID#:	124
MUNICIPALITY:	(T)Mexico
OWNER NAME:	ONONDAGA AUDUBON S
STREET NUMBER:	
STREET NAME:	Grand View Ave
LAND USE:	Res vac land
LAND ACCESS:	
WATER ACCESS:	
VEGETATIVE COVER:	
FIELD %:	
BRUSH %:	
WOODED %:	
LAWN/MANICURED %:	
IMPROVED %:	
EXISTING USE:	
BANK CONDITION:	
BANK SLOPE:	

PAGE 1

## SITE AMENITIES

- |  |  |
|--|--|
| <input type="checkbox"/> PARKING                                   | <input type="checkbox"/> BEACH - FORMAL            |
| <input type="checkbox"/> BOAT LAUNCH - CAR TOP                     | <input type="checkbox"/> BEACH INFORMAL            |
| <input type="checkbox"/> BOAT LAUNCH - RAMP                        | <input type="checkbox"/> ACCESS CONTROL            |
| <input type="checkbox"/> TRAIL SYSTEM                              | <input type="checkbox"/> DOCK TIE-UP               |
| <input type="checkbox"/> PICNIC AREA/BENCHES                       | <input type="checkbox"/> PIER                      |
| <input type="checkbox"/> PLAY EQUIPMENT                            | <input type="checkbox"/> FISHING ACCESS - FORMAL   |
| <input type="checkbox"/> CAMPING                                   | <input type="checkbox"/> FISHING ACCESS - INFORMAL |
| <input type="checkbox"/> BATHROOM                                  | <input type="checkbox"/> HISTORIC FEATURE          |
| <input type="checkbox"/> EXISTING BUILDINGS # <input type="text"/> | DESCRIPTION <input type="text"/>                   |
| <input type="checkbox"/> Landscaping                               |  |

## EXISTING UTILITIES

- |                                      |   |
|--------------------------------------|---|
| <input type="checkbox"/> OH ELECTRIC | <input type="checkbox"/> SANITARY SEWER |
| <input type="checkbox"/> OH CABLE    | <input type="checkbox"/> WATER          |
| <input type="checkbox"/> OH TELECOM  | <input type="checkbox"/> GAS            |

OPPORTUNITY RATING:

# Oswego County Waterfront Access Study - Site Profile

TAX ID:

083.09-02-15

PAGE 2

**GENERAL COMMENTS:**

**OPPORTUNITIES FOR IMPROVEMENTS:**

**PHOTOS**

# Pictures to Link

**Link Pic**

# Oswego County Waterfront Access Study - Site Profile

TAX ID:	083.00-01-01
PROJECT MAP ID#:	125
MUNICIPALITY:	(T)Richland & (T)Mexico
OWNER NAME:	ONONDAGA AUDUBON S
STREET NUMBER:	
STREET NAME:	Sage Creek Rd
LAND USE:	Vac w/imprv
LAND ACCESS:	
WATER ACCESS:	
VEGETATIVE COVER:	
FIELD %:	
BRUSH %:	
WOODED %:	
LAWN/MANICURED %:	
IMPROVED %:	
EXISTING USE:	
BANK CONDITION:	
BANK SLOPE:	

PAGE 1

## SITE AMENITIES

- |  |  |
|--|--|
| <input type="checkbox"/> PARKING                                   | <input type="checkbox"/> BEACH - FORMAL            |
| <input type="checkbox"/> BOAT LAUNCH - CAR TOP                     | <input type="checkbox"/> BEACH INFORMAL            |
| <input type="checkbox"/> BOAT LAUNCH - RAMP                        | <input type="checkbox"/> ACCESS CONTROL            |
| <input type="checkbox"/> TRAIL SYSTEM                              | <input type="checkbox"/> DOCK TIE-UP               |
| <input type="checkbox"/> PICNIC AREA/BENCHES                       | <input type="checkbox"/> PIER                      |
| <input type="checkbox"/> PLAY EQUIPMENT                            | <input type="checkbox"/> FISHING ACCESS - FORMAL   |
| <input type="checkbox"/> CAMPING                                   | <input type="checkbox"/> FISHING ACCESS - INFORMAL |
| <input type="checkbox"/> BATHROOM                                  | <input type="checkbox"/> HISTORIC FEATURE          |
| <input type="checkbox"/> EXISTING BUILDINGS # <input type="text"/> | DESCRIPTION <input type="text"/>                   |
| <input type="checkbox"/> Landscaping                               |  |

## EXISTING UTILITIES

- |                                      |   |
|--------------------------------------|---|
| <input type="checkbox"/> OH ELECTRIC | <input type="checkbox"/> SANITARY SEWER |
| <input type="checkbox"/> OH CABLE    | <input type="checkbox"/> WATER          |
| <input type="checkbox"/> OH TELECOM  | <input type="checkbox"/> GAS            |

OPPORTUNITY RATING:

TAX ID: 

083.00-01-01

 PAGE 2

**GENERAL COMMENTS:**

**OPPORTUNITIES FOR IMPROVEMENTS:**

**PHOTOS**

# Pictures to Link 

Link Pic

# Oswego County Waterfront Access Study - Site Profile

TAX ID:	080.00-01-02.1
PROJECT MAP ID#:	126
MUNICIPALITY:	(T)New Haven
OWNER NAME:	ONONDAGA AUDUBON S
STREET NUMBER:	394
STREET NAME:	Nine Mile Point Rd
LAND USE:	Vac w/imprv
LAND ACCESS:	
WATER ACCESS:	
VEGETATIVE COVER:	
FIELD %:	
BRUSH %:	
WOODED %:	
LAWN/MANICURED %:	
IMPROVED %:	
EXISTING USE:	
BANK CONDITION:	
BANK SLOPE:	

PAGE 1

## SITE AMENITIES

- |  |  |
|--|--|
| <input type="checkbox"/> PARKING                                   | <input type="checkbox"/> BEACH - FORMAL            |
| <input type="checkbox"/> BOAT LAUNCH - CAR TOP                     | <input type="checkbox"/> BEACH INFORMAL            |
| <input type="checkbox"/> BOAT LAUNCH - RAMP                        | <input type="checkbox"/> ACCESS CONTROL            |
| <input type="checkbox"/> TRAIL SYSTEM                              | <input type="checkbox"/> DOCK TIE-UP               |
| <input type="checkbox"/> PICNIC AREA/BENCHES                       | <input type="checkbox"/> PIER                      |
| <input type="checkbox"/> PLAY EQUIPMENT                            | <input type="checkbox"/> FISHING ACCESS - FORMAL   |
| <input type="checkbox"/> CAMPING                                   | <input type="checkbox"/> FISHING ACCESS - INFORMAL |
| <input type="checkbox"/> BATHROOM                                  | <input type="checkbox"/> HISTORIC FEATURE          |
| <input type="checkbox"/> EXISTING BUILDINGS # <input type="text"/> | DESCRIPTION <input type="text"/>                   |
| <input type="checkbox"/> Landscaping                               |  |

## EXISTING UTILITIES

- |                                      |   |
|--------------------------------------|---|
| <input type="checkbox"/> OH ELECTRIC | <input type="checkbox"/> SANITARY SEWER |
| <input type="checkbox"/> OH CABLE    | <input type="checkbox"/> WATER          |
| <input type="checkbox"/> OH TELECOM  | <input type="checkbox"/> GAS            |

OPPORTUNITY RATING:

TAX ID: 080.00-01-02.1 PAGE 2

**GENERAL COMMENTS:**

**OPPORTUNITIES FOR IMPROVEMENTS:**

**PHOTOS**

# Pictures to Link 

Link Pic



# Oswego County Waterfront Access Study - Site Profile

TAX ID:	083.00-01-15
PROJECT MAP ID#:	127
MUNICIPALITY:	(T)Richland
OWNER NAME:	ONONDAGA AUDUBON S
STREET NUMBER:	
STREET NAME:	Landphere Bch
LAND USE:	Vacant comm
LAND ACCESS:	
WATER ACCESS:	
VEGETATIVE COVER:	
FIELD %:	
BRUSH %:	
WOODED %:	
LAWN/MANICURED %:	
IMPROVED %:	
EXISTING USE:	
BANK CONDITION:	
BANK SLOPE:	

PAGE 1

## SITE AMENITIES

- |  |  |
|--|--|
| <input type="checkbox"/> PARKING                                   | <input type="checkbox"/> BEACH - FORMAL            |
| <input type="checkbox"/> BOAT LAUNCH - CAR TOP                     | <input type="checkbox"/> BEACH INFORMAL            |
| <input type="checkbox"/> BOAT LAUNCH - RAMP                        | <input type="checkbox"/> ACCESS CONTROL            |
| <input type="checkbox"/> TRAIL SYSTEM                              | <input type="checkbox"/> DOCK TIE-UP               |
| <input type="checkbox"/> PICNIC AREA/BENCHES                       | <input type="checkbox"/> PIER                      |
| <input type="checkbox"/> PLAY EQUIPMENT                            | <input type="checkbox"/> FISHING ACCESS - FORMAL   |
| <input type="checkbox"/> CAMPING                                   | <input type="checkbox"/> FISHING ACCESS - INFORMAL |
| <input type="checkbox"/> BATHROOM                                  | <input type="checkbox"/> HISTORIC FEATURE          |
| <input type="checkbox"/> EXISTING BUILDINGS # <input type="text"/> | DESCRIPTION <input type="text"/>                   |
| <input type="checkbox"/> Landscaping                               |  |

## EXISTING UTILITIES

- |                                      |   |
|--------------------------------------|---|
| <input type="checkbox"/> OH ELECTRIC | <input type="checkbox"/> SANITARY SEWER |
| <input type="checkbox"/> OH CABLE    | <input type="checkbox"/> WATER          |
| <input type="checkbox"/> OH TELECOM  | <input type="checkbox"/> GAS            |

OPPORTUNITY RATING:

TAX ID:

083.00-01-15

PAGE 2

**GENERAL COMMENTS:**

**OPPORTUNITIES FOR IMPROVEMENTS:**

**PHOTOS**

# Pictures to Link

**Link Pic**

# Oswego County Waterfront Access Study - Site Profile

TAX ID:	083.10-01-01
PROJECT MAP ID#:	128
MUNICIPALITY:	(T)Richland
OWNER NAME:	ONONDAGA AUDUBON S
STREET NUMBER:	
STREET NAME:	Grand View Ave
LAND USE:	Vacant comm
LAND ACCESS:	
WATER ACCESS:	
VEGETATIVE COVER:	
FIELD %:	
BRUSH %:	
WOODED %:	
LAWN/MANICURED %:	
IMPROVED %:	
EXISTING USE:	
BANK CONDITION:	
BANK SLOPE:	

PAGE 1

## SITE AMENITIES

- |  |  |
|--|--|
| <input type="checkbox"/> PARKING                                   | <input type="checkbox"/> BEACH - FORMAL            |
| <input type="checkbox"/> BOAT LAUNCH - CAR TOP                     | <input type="checkbox"/> BEACH INFORMAL            |
| <input type="checkbox"/> BOAT LAUNCH - RAMP                        | <input type="checkbox"/> ACCESS CONTROL            |
| <input type="checkbox"/> TRAIL SYSTEM                              | <input type="checkbox"/> DOCK TIE-UP               |
| <input type="checkbox"/> PICNIC AREA/BENCHES                       | <input type="checkbox"/> PIER                      |
| <input type="checkbox"/> PLAY EQUIPMENT                            | <input type="checkbox"/> FISHING ACCESS - FORMAL   |
| <input type="checkbox"/> CAMPING                                   | <input type="checkbox"/> FISHING ACCESS - INFORMAL |
| <input type="checkbox"/> BATHROOM                                  | <input type="checkbox"/> HISTORIC FEATURE          |
| <input type="checkbox"/> EXISTING BUILDINGS # <input type="text"/> | DESCRIPTION <input type="text"/>                   |
| <input type="checkbox"/> Landscaping                               |  |

## EXISTING UTILITIES

- |                                      |   |
|--------------------------------------|---|
| <input type="checkbox"/> OH ELECTRIC | <input type="checkbox"/> SANITARY SEWER |
| <input type="checkbox"/> OH CABLE    | <input type="checkbox"/> WATER          |
| <input type="checkbox"/> OH TELECOM  | <input type="checkbox"/> GAS            |

OPPORTUNITY RATING:

TAX ID: 083.10-01-01 PAGE 2

**GENERAL COMMENTS:**

**OPPORTUNITIES FOR IMPROVEMENTS:**

**PHOTOS**

# Pictures to Link 

Link Pic

# Oswego County Waterfront Access Study - Site Profile

TAX ID:	145.05-01-06.02
PROJECT MAP ID#:	129
MUNICIPALITY:	(T)Oswego
OWNER NAME:	Ontario Land Trust
STREET NUMBER:	
STREET NAME:	Burt Pt
LAND USE:	
LAND ACCESS:	
WATER ACCESS:	
VEGETATIVE COVER:	
FIELD %:	
BRUSH %:	
WOODED %:	
LAWN/MANICURED %:	
IMPROVED %:	
EXISTING USE:	
BANK CONDITION:	
BANK SLOPE:	

PAGE 1

## SITE AMENITIES

- |  |  |
|--|--|
| <input type="checkbox"/> PARKING                                   | <input type="checkbox"/> BEACH - FORMAL            |
| <input type="checkbox"/> BOAT LAUNCH - CAR TOP                     | <input type="checkbox"/> BEACH INFORMAL            |
| <input type="checkbox"/> BOAT LAUNCH - RAMP                        | <input type="checkbox"/> ACCESS CONTROL            |
| <input type="checkbox"/> TRAIL SYSTEM                              | <input type="checkbox"/> DOCK TIE-UP               |
| <input type="checkbox"/> PICNIC AREA/BENCHES                       | <input type="checkbox"/> PIER                      |
| <input type="checkbox"/> PLAY EQUIPMENT                            | <input type="checkbox"/> FISHING ACCESS - FORMAL   |
| <input type="checkbox"/> CAMPING                                   | <input type="checkbox"/> FISHING ACCESS - INFORMAL |
| <input type="checkbox"/> BATHROOM                                  | <input type="checkbox"/> HISTORIC FEATURE          |
| <input type="checkbox"/> EXISTING BUILDINGS # <input type="text"/> | DESCRIPTION <input type="text"/>                   |
| <input type="checkbox"/> Landscaping                               |  |

## EXISTING UTILITIES

- |                                      |   |
|--------------------------------------|---|
| <input type="checkbox"/> OH ELECTRIC | <input type="checkbox"/> SANITARY SEWER |
| <input type="checkbox"/> OH CABLE    | <input type="checkbox"/> WATER          |
| <input type="checkbox"/> OH TELECOM  | <input type="checkbox"/> GAS            |

OPPORTUNITY RATING:

TAX ID: 145.05-01-06.02 PAGE 2

**GENERAL COMMENTS:**

**OPPORTUNITIES FOR IMPROVEMENTS:**

**PHOTOS**

# Pictures to Link 

Link Pic

# Oswego County Waterfront Access Study - Site Profile

TAX ID:	145.05-01-06.03
PROJECT MAP ID#:	130
MUNICIPALITY:	(T)Oswego
OWNER NAME:	Ontario Land Trust
STREET NUMBER:	
STREET NAME:	Burt Pt
LAND USE:	
LAND ACCESS:	
WATER ACCESS:	
VEGETATIVE COVER:	
FIELD %:	
BRUSH %:	
WOODED %:	
LAWN/MANICURED %:	
IMPROVED %:	
EXISTING USE:	
BANK CONDITION:	
BANK SLOPE:	

PAGE 1

## SITE AMENITIES

- |  |  |
|--|--|
| <input type="checkbox"/> PARKING                                   | <input type="checkbox"/> BEACH - FORMAL            |
| <input type="checkbox"/> BOAT LAUNCH - CAR TOP                     | <input type="checkbox"/> BEACH INFORMAL            |
| <input type="checkbox"/> BOAT LAUNCH - RAMP                        | <input type="checkbox"/> ACCESS CONTROL            |
| <input type="checkbox"/> TRAIL SYSTEM                              | <input type="checkbox"/> DOCK TIE-UP               |
| <input type="checkbox"/> PICNIC AREA/BENCHES                       | <input type="checkbox"/> PIER                      |
| <input type="checkbox"/> PLAY EQUIPMENT                            | <input type="checkbox"/> FISHING ACCESS - FORMAL   |
| <input type="checkbox"/> CAMPING                                   | <input type="checkbox"/> FISHING ACCESS - INFORMAL |
| <input type="checkbox"/> BATHROOM                                  | <input type="checkbox"/> HISTORIC FEATURE          |
| <input type="checkbox"/> EXISTING BUILDINGS # <input type="text"/> | DESCRIPTION <input type="text"/>                   |
| <input type="checkbox"/> Landscaping                               |  |

## EXISTING UTILITIES

- |                                      |   |
|--------------------------------------|---|
| <input type="checkbox"/> OH ELECTRIC | <input type="checkbox"/> SANITARY SEWER |
| <input type="checkbox"/> OH CABLE    | <input type="checkbox"/> WATER          |
| <input type="checkbox"/> OH TELECOM  | <input type="checkbox"/> GAS            |

OPPORTUNITY RATING:

TAX ID: 145.05-01-06.03 PAGE 2

**GENERAL COMMENTS:**

**OPPORTUNITIES FOR IMPROVEMENTS:**

**PHOTOS**

# Pictures to Link

Link Pic



# Oswego County Waterfront Access Study - Site Profile

PAGE 1

TAX ID:	144.11-01-01
PROJECT MAP ID#:	131
MUNICIPALITY:	(T)Oswego
OWNER NAME:	Central NY Land Trust Inc.
STREET NUMBER:	
STREET NAME:	Lakeshore Rd
LAND USE:	
LAND ACCESS:	
WATER ACCESS:	
VEGETATIVE COVER:	
FIELD %:	
BRUSH %:	
WOODED %:	
LAWN/MANICURED %:	
IMPROVED %:	
EXISTING USE:	
BANK CONDITION:	
BANK SLOPE:	

## SITE AMENITIES

- |  |  |
|--|--|
| <input type="checkbox"/> PARKING                                   | <input type="checkbox"/> BEACH - FORMAL            |
| <input type="checkbox"/> BOAT LAUNCH - CAR TOP                     | <input type="checkbox"/> BEACH INFORMAL            |
| <input type="checkbox"/> BOAT LAUNCH - RAMP                        | <input type="checkbox"/> ACCESS CONTROL            |
| <input type="checkbox"/> TRAIL SYSTEM                              | <input type="checkbox"/> DOCK TIE-UP               |
| <input type="checkbox"/> PICNIC AREA/BENCHES                       | <input type="checkbox"/> PIER                      |
| <input type="checkbox"/> PLAY EQUIPMENT                            | <input type="checkbox"/> FISHING ACCESS - FORMAL   |
| <input type="checkbox"/> CAMPING                                   | <input type="checkbox"/> FISHING ACCESS - INFORMAL |
| <input type="checkbox"/> BATHROOM                                  | <input type="checkbox"/> HISTORIC FEATURE          |
| <input type="checkbox"/> EXISTING BUILDINGS # <input type="text"/> | DESCRIPTION <input type="text"/>                   |
| <input type="checkbox"/> Landscaping                               |  |

## EXISTING UTILITIES

- |                                      |   |
|--------------------------------------|---|
| <input type="checkbox"/> OH ELECTRIC | <input type="checkbox"/> SANITARY SEWER |
| <input type="checkbox"/> OH CABLE    | <input type="checkbox"/> WATER          |
| <input type="checkbox"/> OH TELECOM  | <input type="checkbox"/> GAS            |

OPPORTUNITY RATING:

TAX ID:

144.11-01-01

PAGE 2

**GENERAL COMMENTS:**

**OPPORTUNITIES FOR IMPROVEMENTS:**

**PHOTOS**

# Pictures to Link

**Link Pic**

# Oswego County Waterfront Access Study - Site Profile

TAX ID:	144.15-01-02
PROJECT MAP ID#:	132
MUNICIPALITY:	(T)Oswego
OWNER NAME:	Central NY Land Trust Inc
STREET NUMBER:	
STREET NAME:	Lakeshore Rd
LAND USE:	
LAND ACCESS:	
WATER ACCESS:	
VEGETATIVE COVER:	
FIELD %:	
BRUSH %:	
WOODED %:	
LAWN/MANICURED %:	
IMPROVED %:	
EXISTING USE:	
BANK CONDITION:	
BANK SLOPE:	

PAGE 1

## SITE AMENITIES

- |  |  |
|--|--|
| <input type="checkbox"/> PARKING                                   | <input type="checkbox"/> BEACH - FORMAL            |
| <input type="checkbox"/> BOAT LAUNCH - CAR TOP                     | <input type="checkbox"/> BEACH INFORMAL            |
| <input type="checkbox"/> BOAT LAUNCH - RAMP                        | <input type="checkbox"/> ACCESS CONTROL            |
| <input type="checkbox"/> TRAIL SYSTEM                              | <input type="checkbox"/> DOCK TIE-UP               |
| <input type="checkbox"/> PICNIC AREA/BENCHES                       | <input type="checkbox"/> PIER                      |
| <input type="checkbox"/> PLAY EQUIPMENT                            | <input type="checkbox"/> FISHING ACCESS - FORMAL   |
| <input type="checkbox"/> CAMPING                                   | <input type="checkbox"/> FISHING ACCESS - INFORMAL |
| <input type="checkbox"/> BATHROOM                                  | <input type="checkbox"/> HISTORIC FEATURE          |
| <input type="checkbox"/> EXISTING BUILDINGS # <input type="text"/> | DESCRIPTION <input type="text"/>                   |
| <input type="checkbox"/> Landscaping                               |  |

## EXISTING UTILITIES

- |                                      |   |
|--------------------------------------|---|
| <input type="checkbox"/> OH ELECTRIC | <input type="checkbox"/> SANITARY SEWER |
| <input type="checkbox"/> OH CABLE    | <input type="checkbox"/> WATER          |
| <input type="checkbox"/> OH TELECOM  | <input type="checkbox"/> GAS            |

OPPORTUNITY RATING:

TAX ID: 

144.15-01-02

 PAGE 2

**GENERAL COMMENTS:**

**OPPORTUNITIES FOR IMPROVEMENTS:**

<b>PHOTOS</b>	# Pictures to Link <div></div>	<div>Link Pic</div>
---------------	--------------------------------	---------------------

**APPENDIX C**

**CORRESPONDENCE**

**From:** Turner, David [<mailto:dturner@oswegocounty.com>]

**Sent:** Friday, July 15, 2011 3:54 PM

**To:** John Donohue; [hastings.supervisor@hotmail.com](mailto:hastings.supervisor@hotmail.com); [supervisor@scribany.org](mailto:supervisor@scribany.org); Ivan, Valeria (DOS); Michael Cortese; Scott Prindle; Weiss, Marty

**Subject:** waterfront access study project

After several years of gathering data and amending, extending and finalizing contracts, we are prepared to begin two study projects that will help us to inventory and analyze all of the public access sites and facilities (or lack thereof) along the Lake Ontario shoreline within Oswego County, the Oneida Lake shoreline with the county and the shorelines of the two rivers that connect the lakes.

You are invited to join us on a conference call for a second scoping meeting with representatives from Barton & Loguidice, the consultant that has been selected for the project(s).

The call is scheduled for 10:00 AM on Friday 07/22/11. To join the call dial 877-810-8595. If you happen to be the first caller, the phone will continue to ring until the second caller dials in.

Thank you for your consideration!

Dave

--

David Turner, Director  
Comm. Dev., Tourism & Planning  
Oswego County Office Bldg.  
46 E. Bridge St.  
Oswego, NY 13126  
315-349-8292 (p)  
315-349-8279 (f)  
[dturner@oswegocounty.com](mailto:dturner@oswegocounty.com)

**From:** Turner, David [<mailto:dturner@oswegocounty.com>]  
**Sent:** Monday, July 25, 2011 3:48 PM  
**To:** Minetto, Town of; [sharonnorcross@villageofphoenix-ny.gov](mailto:sharonnorcross@villageofphoenix-ny.gov); [lmillett@townofschroeppel.com](mailto:lmillett@townofschroeppel.com); [tcmexico2@cnymail.com](mailto:tcmexico2@cnymail.com)  
**Cc:** John Donohue  
**Subject:** Public waterfront access study project

You are receiving this notice because I do not have an email contact for your respective Supervisor or Mayor (Chief Elected Official - CEO). I would greatly appreciate your cooperation in passing this on to your CEO for me. Thank you!

A few years ago, we were successful in securing some funding to conduct and "inventory and analysis" project that is intended to examine all of the existing publicly accessible waterfront sites along the shorelines of Lake Ontario and Oneida Lake as well as the Oswego and Oneida rivers. The intent is to prepare a document, with public input, that details what we have now and its condition, with recommendations for improvements where appropriate. We would also like to identify any possible sites that could be added if there were funding available for the acquisition and development of those sites. To that end, if there are sites in your community that could be acquired and developed for public use, we are requesting your assistance in identifying them. We will then have project staff visit those sites and gather the data necessary data for our section on possible future sites. Once completed, the report can be used by all of you to support grant applications should you desire to improve existing sites or develop new ones.

If there are sites that you want considered for this project we are requesting the following; municipality where property exists, current owners name, phone number and address, real property tax parcel number, street address of site or description of site location, contact information for the person in your municipal office if there are other questions regarding proposed or existing sites. We are respectfully requesting that you submit to our office any sites that you would like considered and your local contact information by no later than August 22, 2011.

The firm of Barton & Loguidice (B&L) has been selected to assist in this project and we would also request that you provide them with any professional courtesies necessary to complete this work.

Thank you for your interest and anticipated cooperation!

Sincerely,  
David Turner, Director  
Comm. Dev., Tourism & Planning  
Oswego County Office Bldg.  
46 E. Bridge St.  
Oswego, NY 13126  
[315-349-8292](tel:315-349-8292) (p)  
[315-349-8279](tel:315-349-8279) (f)  
[dturner@oswegocounty.com](mailto:dturner@oswegocounty.com)

Subject: Public waterfront access study project  
From: "Turner, David" <[dturner@oswegocounty.com](mailto:dturner@oswegocounty.com)>  
Date: Tue, July 26, 2011 8:42 am  
To: "Bateman, Randy" <[Mayor@oswegony.org](mailto:Mayor@oswegony.org)>

---

A few years ago, we were successful in securing some funding to conduct and "inventory and analysis" project that is intended to examine all of the existing publicly accessible waterfront sites along the shorelines of Lake Ontario and Oneida Lake as well as the Oswego and Oneida rivers. The intent is to prepare a document, with public input, that details what we have now and its condition, with recommendations for improvements where appropriate. We would also like to identify any possible sites that could be added if there were funding available for the acquisition and development of those sites. To that end, if there are sites in your community that could be acquired and developed for public use, we are requesting your assistance in identifying them. We will then have project staff visit those sites and gather the data necessary data for our section on possible future sites. Once completed, the report can be used by all of you to support grant applications should you desire to improve existing sites or develop new ones.


If there are sites that you want considered for this project we are requesting the following; municipality where property exists, current owners name, phone number and address, real property tax parcel number, street address of site or description of site location, contact information for the person in your municipal office if there are other questions regarding proposed or existing sites. We are respectfully requesting that you submit to our office any sites that you would like considered and your local contact information by no later than August 22, 2011.

The firm of Barton & Loguidice (B&L) has been selected to assist in this project and we would also request that you provide them with any professional courtesies necessary to complete this work.

Thank you for your interest and anticipated cooperation!

Sincerely,  
David Turner, Director  
Comm. Dev., Tourism & Planning  
Oswego County Office Bldg.  
46 E. Bridge St.  
Oswego, NY 13126  
[315-349-8292](tel:315-349-8292) (p)  
[315-349-8279](tel:315-349-8279) (f)  
[dturner@oswegocounty.com](mailto:dturner@oswegocounty.com)





1445 County Route # 6, Fulton, NY 13069

Phone (315) 598-3508

Fax (315) 598-6839

Supervisor Dennis Lockwood Councilors, Gregory Hartranft, Kelvin Kio, Carl Rusaw, Edward Wavle

RECEIVED

July 27, 2011

JUL 28 2011

OSWEGO COUNTY  
PLANNING DEPT.

David Turner, Director  
Comm. Dev. Tourism & Planning  
Oswego County Office Bldg.  
46 E. Bridge Street  
Oswego, NY 13126

Re: Town of Volney waterfront property

Dear Mr. Turner:

I would like to thank you for your interest and involvement in the public waterfront access study you are conducting.

The Town of Volney owns one parcel which consists of waterfront. The property identified as tax map # 288.00-01-03 consists of a total of 109.55 acres. The back of the property which borders the Oswego River consists of approximately 2,535 feet of waterfront area. Currently there is access to the waterfront area going in from the Great Bear Road.

Enclosed you will find a map generated from the Oswego County GIS Parcel Viewer. In addition, I've enclosed a copy of the RPS Database GIS Map Viewer and a copy of the property information sheet.

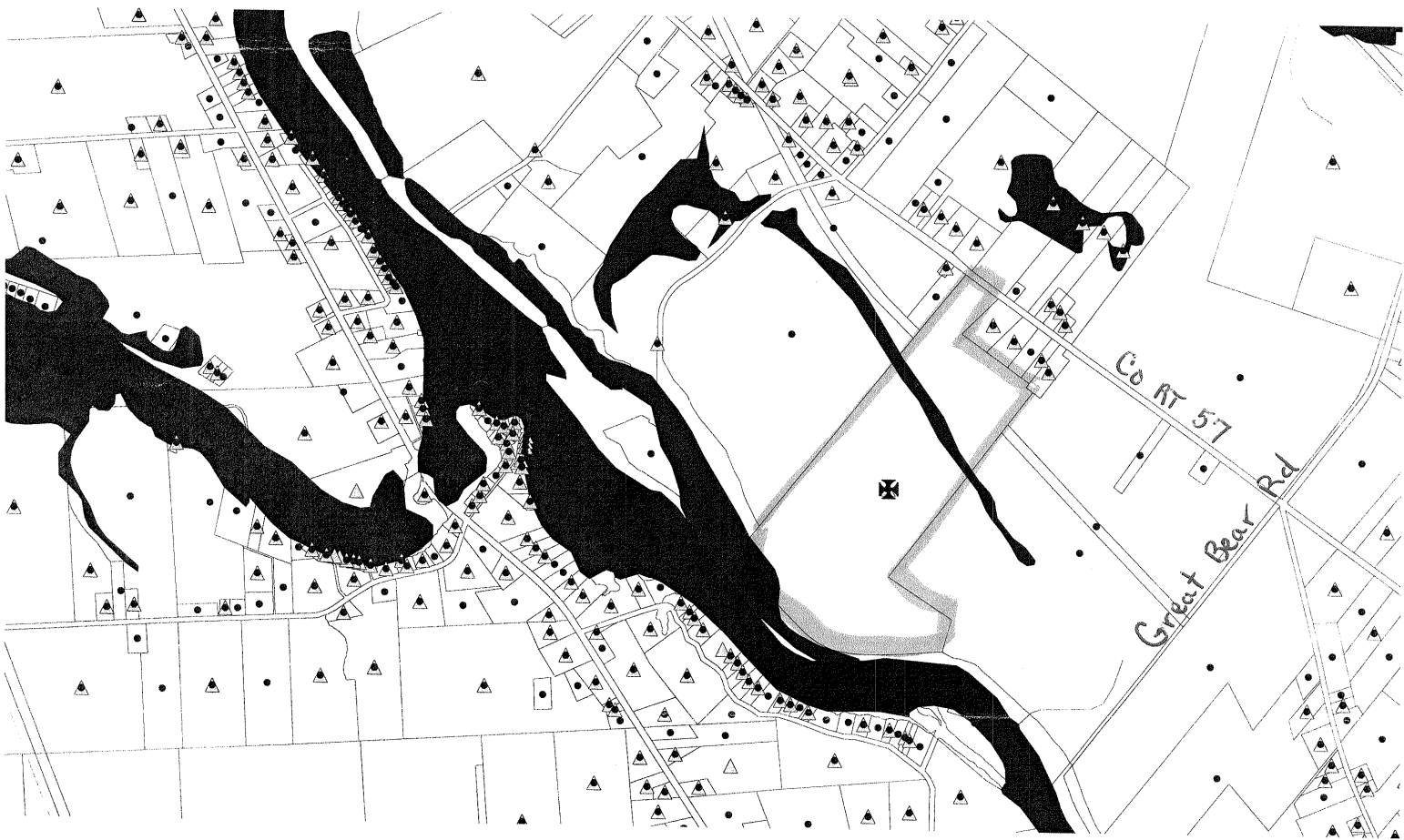
I am looking forward to working with you in the future regarding this project. If you have any additional questions in regards to this project please do not hesitate to contact me.


Sincerely,

Dennis Lockwood, Supervisor  
Town of Volney

DL:bg

Enclosures: Site maps





820 County Route 8  
Fulton, New York 13069  
(315) 598-6500, Fax 592-9270, TDD Relay 711

RECEIVED

SEP 6 2011

OSWEGO COUNTY  
PLANNING DEPT.

September 2, 2011

David Turner, Director  
Community Development, Tourism & Planning  
Oswego County Office Building  
46 East Bridge Street  
Oswego, NY 13126

Re: Public waterfront access study.

Dear David

The attached pictures show an area on Pendergast Road just off County Route 46 by the Himminville Bridge that could possibly be used for access to the Oswego River. There is property on the north side of County Route 46 that could also be used. The following covers the owners of each parcel.

1. Michael Kenyon 337 Pendergast Road on the south side of County Route 46.
2. Shane Blackwell at 355 Pendergast owns river property on the north side of County Route 46.

The County might approach each of these owners as to sale of such property. There are no buildings on either parcel.


I hope this information will assist you.

Very Truly Yours

Edward Williamson  
Supervisor

**APPENDIX D**

**PUBLIC COMMENT**



# Public Meeting Notice Regarding Public Access Waterfront Sites in Oswego County

## MEETING 1

*This meeting will focus on the Oneida Lake shoreline within Oswego County, the Oneida River and the Oswego River south of the Minetto Bridge.*

**Tuesday, December 6 at 7 p.m.**

**Hastings Town Hall, 1134 US Route 11, Central Square**

## MEETING 2

*The focus of this meeting will be those waterfront sites on Lake Ontario within Oswego County and any on the Oswego River north of the Minetto Bridge.*

**Wednesday, December 7 at 7 p.m.**

**Scriba Municipal Building, 42 Creamery Rd., Scriba**

For more information, please call the Oswego County  
Department of Community Development, Tourism and Planning  
at 315/349-8292.

**FOR IMMEDIATE RELEASE**

**Nov. 18, 2011**

**Public Invited to Offer Comment on Public Access Sites**

**OSWEGO COUNTY** – Oswego County, working in cooperation with the towns of Hastings and Scriba, received a grant to conduct an inventory and analysis of public access sites along the Oswego and Oneida River corridors. The project will also include an examination of sites along the shorelines of Lake Ontario and Oneida Lake within Oswego County.

“The final report of this inventory survey process will serve as a valuable tool for communities within the study areas,” said David Turner, director of the Oswego County Office of Community Development, Tourism and Planning. “They can use it in their efforts to seek funding assistance for the completion of a variety of projects that will be identified in the report.”

Oswego County is working with the staff of Barton & Loguidice, P.C. to complete the first stages of this project.

The public is invited to participate in a discussion of these studies and offer comments about these or other public access sites in the referenced waterfront areas.

The first public comment session will be Tuesday, Dec. 6 at 7 p.m. in the Hastings Town Hall, 1134 US Route 11, Central Square. This meeting will focus on the Oneida Lake shoreline within Oswego County, the Oneida River, and the Oswego River south of the Minetto Bridge.

The second meeting will be held Wednesday, Dec. 7 at 7 p.m. in the Scriba Municipal Building, 42 Creamery Road. The focus of this meeting will be waterfront

sites on Lake Ontario within Oswego County and any on the Oswego River north of the Minetto Bridge.

For more information, please call the Oswego County Department of Community Development, Tourism and Planning at 315/349-8292.







DATE: 12/7/11

PRESENTATION  
OR MEETING Public Access waterfront  
meeting - Scriba

SIGN-IN SHEET

NAME	ADDRESS	ZIP CODE	PHONE	E-MAIL ADDRESS
Ken Boudise	3293 Co 176 Oswego, N.Y.	13126	343-1969	
James Hegelblum	4221 Co RT 4 Oswego NY	13126	343-1483	
<del>Joseph Storde</del>	2450-Lc Shodor	13126	342 4423	
Jason Steele	139 Co Rt 29	13126	345 3782	
Dan Allen	51 W. Seneca, Oswego	13126	591-2842	denallen@att.net
MARGARET A. KASTACE	1695 CO. RT. 15 LACONA, N.Y 13683	13683	387-5309	
RICHARD HENRIK	132 W. 3 <sup>RD</sup> ST., RAMONA POLASKI	13126 / 13142	532-7437	chihiro212@aol.com
Sean Grogan	B75 GARD ST. Oswego NY 13219	13126	915-5071	sgrogan@oswego.edu
Ron W. Isgar	20 Evergreen Lane, Oswego	13126	963-8567	ronw.isgar77@gmail.com
Mike Goldbach	47 Buesen Dr	13126	343-5767	egoldbach@verizon.net
Hester Bradinskas	246 Joe Fultz Blvd	13126	343 9366	Hester.Bradinskas@oswego.edu
Fred Kucypur	384 Johnson Rd, Meraca	13114	963-4095	fredkucypur@aol.com
CHADLON	245 B CO RTE 29 OSWEGO	13126		CHADLON@ATTN.COM

DATE: 12/6/11PRESENTATION  
OR MEETING Public AccessWater Front Meeting  
last 1495

## SIGN-IN SHEET

NAME	ADDRESS	ZIP CODE	PHONE	E-MAIL ADDRESS
John Hinds	32 Clay Street, Cleveland	13042	675-8225	john@estang@aol.com
Joni Hinds	32 Clay St Cleveland	13042	675-8225	joni@hinds@aol.com
Richard R Kline	4 Richard Ave Pennellville	13132	668-9830	
Ed Cook	2197 Co. Rte 12 CENTAUR SA	13036	668-7539	ECOOK@MONSIEURS@aol.com
Jim Weatherup	2282 Co Rt. 12 C.S.D. NY	13036	668-3271	jim.weatherup@prigun.com
Dick Drossel	16 Hickory CROVERSVILLE NY	13069	343-4525	rdrossel@comcast.net
TOM MORAN	8 SUNSET BAY RD CONANTIA	13044	623-9768	
Bryan Denman	1450 Co. Rte 12 Contr. 1390	13030	973-7226597	bdenman60@yahoo.com
Rob Drexler	3277 Fulton Ave Central Square	13036	676-7285	rdrexler@twocny.net
PAUL BAXTER	30 Birch Ln West Monroe NY	13167	668-8945	paul@norrcoy.org
Nick Chervinsky	851 Co Rt 37 Centaury Sq	13036	676-5344	bnorris@aol.com
Chad Gilkey	58 Holst Road, Tenthredon 1384	13028	675-3360	chgilkey@gmail.com

DATE: 2/7/2012PRESENTATION  
OR MEETING Scrub A WaterfowlAccess Note # 2

## SIGN-IN SHEET

NAME	ADDRESS	ZIP CODE	PHONE	E-MAIL ADDRESS
Ken Bucklin	42 Creamy Rd	13126	343-3019	
Fred Kueper	384 Johnson Rd Mexico	13114	963-24095	fred.kueper@aol.com
PETE BACKUS	185 N. Main Road Shadyside, Alaska	13142	750-8248	
Tom Allen	51 W. Penna, Shadyside	13116	591-2442	tom.allen@twcny.net
Kiz Andring	37 Downey Dr	13126	343-5311	caudring@twcny.net
Dan Andring	"	"	"	"
Dale A. Currier	3877 Co. Rte 57	13126	342-3924	dale.A.Currier@gmail.com
Sam Hart	2918 S. R. 48	13126	343-2156	N/A
Don Wilson	20 Evergreen Lane, Oswego	13126	963-8567	donwilson77@gmail.com
Mark Skosel	6 Evergreen Lane Oswego	13126	963-8136	mskosel1@twcny.net
RICH HENRY	321 W. 3rd St. Oswego	13126	342-4645	ch.henry212@aol.com

DATE: 2/9/12

PRESENTATION OR MEETING Hastings #2  
Wakarusa Access

SIGN-IN SHEET

NAME	ADDRESS	ZIP CODE	PHONE	E-MAIL ADDRESS
Jim Weatherup	1134 U.S. 21 C. Sq. NY	13036	668-2543	jim.weatherup@prigain.com
Richard Colasanto	46 Tenney Rd Conestota	13044	623-9475	richardcolasanto@hotmail.com
Tom MORAN	8 SUNSET BAY RD.	13044	623-9468	
Chuck Gilkey	58 Hulsq RD. Bearhorns Bk, NY	13028	675-5360	CRG.MGy@gmail.com
Nick Chocunsky	855 Co Rt 37 Central Square	13036	676-5344	breeux@aol.com
Paul Baxter	30 Birch Ln, West-Monroe NY	13167	668-8945	paul@noroog.org
Rob Drabot	3277 Fulton Ave Central Sq.	13032	676-7285	rdraBOT@Teney.ny.com
Mark Bombardio	1134 US RT 91 Central Sq NY	13036	668-2326	Hastingscode@hotmail.com
John Messene	51 Luther Rd W Monroe	13167	447-8436	westmonroe.supervisor@windstar.net

## **Public Meeting – Public Access Waterfront Sites in Oswego County**

**December 6, 2011 at 7:00 p.m. (Hastings Town Hall)**

Dave Turner of Oswego County Dept. of Community Development, Tourism & Planning provided an overview of the project and introductions to the consultant team.

Barton & Loguidice, PC provided an overview of the progress made to date, including the number of parcels examined, the data collected, the analysis of the data, and some initial recommendations.

Additional recommendations & comments from the public:

- Repairs and enhancements to pier in Brewerton on Oneida River
- Any improvements to Lock Island would be great
- Continue improvements to Lighthouse Park – Hastings
  - Make it multi-use
- Secluded trails can be problematic at night
- Town park in Constantia – Car top boat launch
- Library site in Constantia – fishing pier
- Three Mile Bay – Towns of Constantia and West Monroe
  - Should be open to the public
- Shaw Road – West Monroe – East end of Big Bay
  - Car top boat launch, picnic area, fishing access
  - Floral and fauna signage
  - Historic Interpretive signage (old canal)
- City of Oswego – Westside of river, south of high dam – car top site
- Minetto – Gazebo at waterfront park
- Battle Island – Old Guard Lock – Chalone Drive (Eastside)
  - Boat Launch – next to golf course
- Stop 28 – Riverview Business Park – needs improvements
- Great Bear – trails on tow path, old section of canal
  - Old locks, signage, parking lot
- Village of Cleveland – Village Park – Parking lot
  - State dock needs to be rebuilt
- Big Bay Creek – canoes and kayaking, fishing
  - Bird watching
- River/Canal Areas – Amenities, businesses

- Waste receptacles – available and monitored, bathrooms and pump-outs
- Caughdenoy by dam – parking – access to water, picnic, roof top
- Design areas so that you minimize conflicts between user groups
- Handicapped boat launch apparatus?

## **Public Meeting – Public Access Waterfront Sites in Oswego County**

### ***December 7, 2011 at 7:00 p.m. (Town of Scriba Justice Center)***

Dave Turner of Oswego County Dept. of Community Development, Tourism & Planning provided an overview of the project and introductions to the consultant team.

Barton & Loguidice, PC provided an overview of the progress made to date, including the number of parcels examined, the data collected, the analysis of the data, and some initial recommendations.

Additional recommendations & comments from the public:

- Was the breakwater / light house at Oswego Harbor included in this study – no, it was not per Dave Turner, due to federal involvement. City of Oswego has acquired the Lighthouse, and is in the process of defining a project to repair it. They may have to lobby USACE to make the breakwater pedestrian friendly.
- Town of Richland, next to the restaurant that was the Irish Wigwam, there is a boat launch owned in deed by the Town of Richland. Users of the boat launch use the restaurant parking lot. This is related to the funding for dredging in Sandy Pond – the town needed a boat launch site with parking.
- As an overall comment, the study should look at the river segments between locks as a lake, and determine what public access is available. There are stretches of river / canal that need public access in order to be safe.
- There is a possibility of a partnering between Sea Grant and County for signage
- There should be more “carry in , carry out” signs
- Can anything be done with the channel markers, navigation aids, etc? County is working with a coalition to make this better.
- There is a 2000 NYSDOS report on dredging the E. Shore of Ontario, which was updated in 2005 and is again being updated.
- The Sandy Pond Channel, and dredging for it, is a big issue for the County
- Harbor Trail in Oswego should be extended to Sheldon Beach park. There is need for formalization and upgrading of the park too. Is it possible to get a cartop launch site here?
- Sandy Pond channel is a BIG issue
- Views of the Lake and River / Canal system are also important
- It was noted that there are several non-municipal entities that own land that provide or could provide public access. Examples are owned by Audubon Society and the CNY Land Trust. These parcels will be included in the study.
- Scriba – at the Sithe Energy parcels, there are no public beaches – the study should consider if this could be fit here.
- On Joseph Fultz Blvd. – is it possible to create a kayak launch, fishing access, sunbathing area, or a pebble beach area?



- It was noted that there are a lot of water quality regulations regarding a “water park” or “spray park”
- Has the study considered the effect of the proposed lake levels (+1 ft. or better) due to the Great Lakes joint commission discussions.
- At end of Rikers Beach Rd. there is a good area for parking, access.;
- Mexico Point Park – need improvement to aesthetics, erosion is an issue, need interpretation for Native Americans. This access point get tremendous use.
- Potential for improvement of the NYS 3 public access. Although out of the study area, there is a great access point off of Rikers Beach Rd.....the sign needs to be more forgiving.
- Study should look at connecting Sandy Island Beach to the Boater’s Beach.
- There is another great, fairly unknown access off of the road leading to Rainbow Shores – there is a hard to read sign saying “no trespass”, but in fine prints says 12AM to 5AM....so anyone can use it during day....there is a 30 car parking lot. Perhaps putting signage out on Route 3 would help direct more people to this.
- At Minetto, a parking and boat launch site to the west of the high dam would be a good improvement to consider.
- Leto Island – at present, not public, but should be.
- Consideration of “Carry in, Carry out” vs. providing trash receptacles is important – who would be responsible for picking up & disposal of trash?
- Suggestion that SUNY Oswego be added to the data set.

## **Public Meeting 2 – Public Access Waterfront Sites in Oswego County**

***February 2, 2012 at 7:00 p.m. (Town of Scriba Justice Center)***

Dave Turner of Oswego County Dept. of Community Development, Tourism & Planning provided an overview of the project and introductions to the consultant team.

Barton & Loguidice, PC provided an overview of the progress made to date, explained the high medium low ranking for opportunities for possible improvements. Study meant to be a tool for municipalities moving forward to seek out potential projects and possible funding sources, with the inclusion of public information meetings involved in the process.

Additional recommendations & comments from the public:

- Recommendation that information concerning the International Joint Commission and the possible change in lake levels be included in the report, especially if we plan to make improvements to parcels that may change due to the level of the lake changing.
- Where the Black Creek flows into the Oswego River there is a possibility to improve access by providing a better boat launch facility.

## **Public Meeting 2 – Public Access Waterfront Sites in Oswego County**

***February 9, 2012 at 7:00 p.m. (Town of Hastings Town Hall)***

Dave Turner of Oswego County Dept. of Community Development, Tourism & Planning provided an overview of the project and introductions to the consultant team.

Barton & Loguidice, PC provided an overview of the progress made to date, explained the high medium low ranking for opportunities for possible improvements. Study meant to be a tool for municipalities moving forward to seek out potential projects and possible funding sources, with the inclusion of public information meetings involved in the process.

Additional recommendations & comments from the public:

- Change parcel #43 in the study from medium to high for opportunities for possible improvements. Need to improve drainage to stop the beach from getting eroded into the lake.
- Parcel #41 DEC owned parcel, would be difficult to get some of the potential possible improvements implemented due to lack of funds to construct, maintain, and provide security/police the possible activities.

From: **richard drosse** <[rdrosse@twcny.rr.com](mailto:rdrosse@twcny.rr.com)>

Date: Fri, Dec 9, 2011 at 9:58 AM

Subject: Special Needs launch ramp

To: "Dave Turner ([dturner@oswegocounty.com](mailto:dturner@oswegocounty.com))" <[dturner@oswegocounty.com](mailto:dturner@oswegocounty.com)>

Hi Dave,

A good meeting tuesday evening. Some positive suggestions.

A paddling friend went to the Wed. meeting and wrote that there were very good positive suggestions made at that meeting.

This is the web link I was sent, regarding the special needs launch ramp.

With the tremendous paddling activity Minetto gets, it would be an ideal location for one of these units.

Regards,

Dick

<http://www.ezdockofwny.com/contentpage2.cfm?page=kayak-docking-station>



New handy cap loading ramp - Dexter (on rollers)

Dear Editor,

Let's encourage our next mayor to "think outside the box" while promoting an improved quality of life.

The city's greatest resource is Lake Ontario, but the city incurs enormous costs pumping lake water to its citizens and businesses. Coincidentally there is a vacant turbine bay in the high dam hydro station and another in the low dam station (leased by Brookfield). Let's commission an engineering study to assess the feasibility of two new city installed hydro turbines dedicated to pumping city water. Yes, changes would need to be negotiated with Brookfield's lease, both to use the space, and for possible loss of generating capacity. And yes the city's high dam output might at times be diminished, but let's look at it.

Let's install more docking on the north side of Breitbeck Park. Availability of dock space will be considerable attraction for buyers in the new condo projects.

Let's acquire or lease access to a snow-boarding slope in the city to compliment the wonderful sledding offered by the kind folks at the Country Club. I think the slope under the power lines just south of the Pontiac Nursing Home could be magnificent. A cooperative arrangement with Fallbrook could be another site.

The city should expand the small boat, canoe, kayak rentals at the Wrights Landing.

The city should lead discussions with the college and school district regarding siting and building of several windmills in the city (including city waters) to power public buildings and machines.

The city (together with the college) should lead aggressive efforts to obtain funding for underwater "in current" hydro generation in the Oswego River (a large demo project is being done in New York City under NYPA).

The city (together with the college) should also lead aggressive efforts to obtain funding for demonstration wave generation facilities.

The city should establish two adjacent leash-free Dog parks, one for small dogs, one for large dogs, at Fort Ontario or Breitbeck Park.

The City should lead Oswego County, the City of Fulton, and the villages of Baldwinsville, Phoenix, and islands in the Oswego River. This would provide citizens with opportunities for kayaking or canoeing on daily and weekend excursions.

The City should encourage (or collaborate with) Harbor Festivals, Inc. and the CNY Kayak and Canoe Club to organize and host competitive races on the Oswego River. I envision a race menu that would allow single and double participants to enter any of the small races between successive locks on the canal, or in the big race the entire length of the Oswego River.

The City should renovate the old bathhouse at Flat Rock (Sheldon Beach) and assign lifeguards, allowing bathing at that site. Rubber water shoes are readily available, so the bathing, wading area need not necessarily be sand.

The City should collaborate with the Port Authority to establish a children's wading pad (like the one at Kingsford Park), together with an ample adult seating/picnic area at the Fitzgibbons Boiler site. This would go a long way to substituting for a beach, yet providing citizens with a lakeside venue.

The City should encourage Oswego County tourism to actively promote the Oswego Middle School "Kingsford Woods" environmental trail as a premiere Cross in country Skiing and/or Snowshoeing experience. This promotion would best be accomplished in association with the appropriate CNY interest groups, and could include regional competitions. The OMS trail or the Oswego Speedway could be a terrific dog-sledding competition venue.

The City should encourage (or collaborate with) Harbor Festivals, Inc. and appropriate CNY clubs to organize and host exhibits and competitions of Kite Boarding and Wind Surfing in Oswego Harbor.

One of the most important activities of the Mayor's office should be to vigorously pursue inclusion of pedestrian friendly access in the US Army Corp of Engineers evaluation of repairs necessary for the Breakwall.

Mike Goldych

From: **Mary Vanouse** <[mvanouse@oswegony.org](mailto:mvanouse@oswegony.org)>

Date: Fri, Aug 26, 2011 at 1:39 PM

Subject: Public waterfront access study project]

To: Mayor <[mayorbateman@gmail.com](mailto:mayorbateman@gmail.com)>, Dave Turner <[DTURNER@oswegocounty.com](mailto:DTURNER@oswegocounty.com)>

Cc: Ron Kaplewicz <[aldermankaplewicz@gmail.com](mailto:aldermankaplewicz@gmail.com)>, Susan Deary <[sdeary@oswegony.org](mailto:sdeary@oswegony.org)>,  
Fred Crisafulli <[fcrisafu@oswegony.org](mailto:fcrisafu@oswegony.org)>, Mercedes Niess

<[mercedes@hleewhitemarinemuseum.com](mailto:mercedes@hleewhitemarinemuseum.com)>, Karen Noyes <[KNOYES@oswegocounty.com](mailto:KNOYES@oswegocounty.com)>

Dave and Mayor Bateman,

Sorry for the delayed reply to this request soliciting Public Waterfront Access. I just ran across it today.

I want to add these potential sites in the City of Oswego for a Public Waterfront Access Study Project:

1. Sheldon Beach
2. Extension of the Oswego Harbor Trail through the NRG north side to Sheldon Beach and into SUNY campus
3. Eastern extension of the bicycle/hiking trail from Fort Ontario into the County wetlands at Teal Marsh-- that would allow the Great Lakes Seaway Trail to extend into the city (this was included by the County in the Harbor Rail Trail proposal in the 1990s).
4. (safe) access to Big Rock at the foot of Fort Ontario.
5. Access to the Breakwater and eventually to the Oswego Lighthouse
6. Access for kayaks and canoes at the Oswego River to access downtown venues (discussion about a floating dock behind the Captains Quarters Hotel)
7. Leto Island--especially now that the bridge is closed (DEC was interested in acquiring this)
8. Kayak/ canoe launch to be made official --north of the Oswego High Dam
9. Explore possible Kayak/white water canoe tract at the north side of Varick Hydro facility
10. Dry dock facility
11. Boat rental facilities--row boats, sailfish, windsurfers, motor boats.
12. Scuba Diving shops --especially if Underwater Blueway Trail is developed --see website for New York State Underwater Blueway trail <http://underwaterbluewaytrail.org/Bluewaytrail/Welcome.html>
13. Safety infrastructure ---life rings especially near the port docks to throw to people who fall into the river-- alarms or emergency contact boxes-- emergency high water rising light signals at Varick hydro.
14. Fishing access along the north eastern harbor area. Port does not allow fishing on its lands near Patz Restaurant.
15. Boat clean out stations--and more fuel stations for boaters. (competition can be good).
16. Erie Canal Heritage Corridor Bike and hiking trails to connect from the Oswego Riverwalks down to the Erie Canal along the entire Oswego Canal on both sides of the river.

I think that sums up the possibilities.

Mary Vanouse  
Director  
City of Oswego Community Development  
20 West Oneida Street  
Oswego, NY 13126

Phone: [315.343.3795](tel:315.343.3795) Fax: [315.342.8231](tel:315.342.8231)  
Email: [mvanouse@oswegony.org](mailto:mvanouse@oswegony.org)



From: **Charles Gilkey** <[crgilkey@gmail.com](mailto:crgilkey@gmail.com)>

Date: Wed, Jan 11, 2012 at 5:20 PM

Subject: chuck gilkey==1/11/12==oneidalake/oswego river access grant paper

To: "Turner, David" <[dturner@oswegocounty.com](mailto:dturner@oswegocounty.com)>

dave

would it be possible to include in the planning document for the taft bay park in the town of constantia, handicapped access to the pavillions,

a barrier (concrete wall) to prevent beach erosion from the north, and a boat launch for small boats and kayaks we would also like to include the site

at the end of county route 23 a floating dock and a fishing type pier and reconstruction of the break wall located at the site

if you need anymore info please contact me at anytime

thank you

chuck

--

**Charles Gilkey**