

SOUTH AIRPORT AREA

Dr Martin Luther King Jr Boulevard

CG

South Airport Way

6th Street

8th Street

10th Street

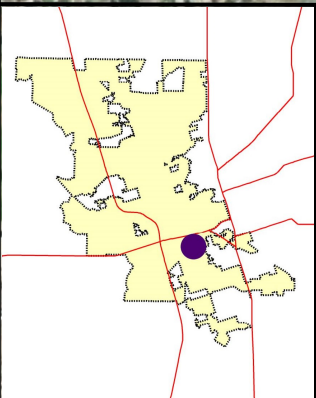
12th Street

Issue:







Incompatibility of commercial uses next to residential.

Potential Solution:

Rezone Commercial, General (CG); Commercial, Office (CO); and Residential, High Density (RH); zones away from the area as they allow more intense uses and design standards than the Commercial, Neighborhood (CN) zoning of the area.



Legend

	South Airport NAP Boundary		Commercial, Neighborhood (CN) Zone
	Area of Consideration		Commercial, Office (CO) Zone
	Commercial, General (CG) Zone		Residential, High Density (RH) Zone

AREA MAP & AERIAL PHOTO

MAP FOR REFERENCE ONLY NOT A LEGAL DOCUMENT

City of Stockton, CA makes no claims and no warranties, expressed or implied, concerning the validity or accuracy of the GIS data presented on this map.

Map created by: AKL

Map created on: February 27, 2024

Aerial Photo: Esri, Maxar, Earthstar Geographics, and the GIS User Community



0 250 500 Ft

